

Significant West Central Indiana
LAND AUCTION

Putnam, Hendricks, & Montgomery Counties, IN
Located Near Roachdale & North Salem

INFORMATION BOOK

Tract 1

1,420[±]
acres

Offered in 21 Tracts

*Auction Held at Hendricks County Fairgrounds
1900 E Main Street, Danville, IN 46122*

Tuesday, September 9 at 1pm

- Premier Indiana Soils • 1,357[±] FSA Tillable Acres
- Soil Fertility Maps Available • Significant Drainage Improvements
- Irrigated Farmland Acquisition Opportunity • Grain Storage Facility
- Capable of Producing 250 BPA Dry Corn Yield Averages

 ONLINE BIDDING
AVAILABLE

SCHRADER
Real Estate and Auction Company, Inc.

800.451.2709
www.SchraderAuction.com

DISCLAIMER:

This information booklet includes information obtained or derived from third-party sources. Although believed to be accurate and from reliable sources, such information is subject to verification and is not intended as a substitute for a prospective buyer's independent review and investigation of the property. Prospective buyers are responsible for completing their own due diligence.

THIS PROPERTY IS OFFERED "AS IS, WHERE IS". NO WARRANTY OR REPRESENTATION, STATED OR IMPLIED, IS MADE CONCERNING THE PROPERTY. Without limiting the foregoing, Owner and Auction Company and their respective agents and representatives, assume no liability for (and disclaim any and all promises, representations and warranties with respect to) the information and reports contained herein.

SELLERS: Britton Farms Inc. & TRB Farms LLC



SCHRADER REAL ESTATE & AUCTION CO., INC.
950 N. Liberty Dr., Columbia City, IN 46725
260-244-7606 or 800-451-2709
SchraderAuction.com

TERMS & CONDITIONS:

BIDDING PROCEDURE: The property will be offered in 21 individual tract & combinations. Britton Farms Inc. (Tracts 1-19) total 1363.5± Acres & TRB Farms LLC (Tracts 20-21) total 56.5± Acres. There will be open bidding on each individual tract, as well as combinations of tracts for Tracts 1-19 & Tracts 20-21. Tracts 1-19 can be combined as a unit, but cannot be combined at any point with Tracts 20-21.

ACCEPTANCE OF BIDS: Each successful bidder will be required to sign a purchase contract, in the form provided in the bidder packets, at the auction site immediately following the close of the auction. All information contained in this sale brochure & other marketing materials is subject to the terms & conditions contained in the written purchase contract. Seller shall not be bound by any statement, promise or inducement that is not contained or incorporated in the written purchase contract. All final bid prices are subject to the Seller's acceptance or rejection.

PAYMENT TERMS: 10% of the purchase price will be due as a down payment on the day of auction, with the balance due in cash at closing. The down payment may be made in the form of a cashier's check, personal check, or corporate check. YOUR BIDDING IS NOT CONDITIONAL UPON FINANCING, so be sure you have arranged financing, if needed, & are capable of paying cash at closing.

TAXES: Seller to pay estimated 2025 taxes due in 2026. Buyer shall pay all subsequent real estate taxes to the extent attributed to the purchased tracts.

POSSESSION: The possession of the farmland will be given at closing, subject to the removal of the 2025 crop. Possession of the grain handling system will be given on August 1, 2026 or at the time of written notice by landlord & tenant that all grain & personal property are removed.

EVIDENCE OF TITLE: Preliminary title insurance schedules will be available for review prior to the auction. At closing, Seller will pay for the issuance of a standard owner's title insurance policy in the amount of the purchase price.

CLOSING: The targeted closing date will be approximately 30-45 days after the auction. This timeline can change based on completion of any survey if needed where there is no legal description to convey the property.

DEED: Seller shall provide Special Warranty Deed(s).

TRACT MAPS; ACRES: All advertised tract maps, acres, dimensions & boundaries are approximations based on county parcel data, current legal descriptions, FSA Mapping, and/or aerial mapping. The marketing materials are not provided as survey products.

PROPERTY INSPECTION: Each potential Bidder is responsible for conducting, at their own risk, their own independent inspections, investigations, inquiries & due diligence concerning the property. Inspection dates have been scheduled & will be staffed with auction personnel. Further, Seller disclaims any & all responsibility for Bidder's safety during any physical inspection of the property. No party shall be deemed an invitee of the property by virtue of the offering of the property for sale.

SURVEY: The Seller shall provide a new survey where there is no existing legal

description or where new boundaries are created by the tract divisions in this auction. Any need for a new survey shall be determined solely by the Seller. Seller & successful bidder shall each pay half (50:50) of the cost of the survey. The type of survey performed shall be at the Seller's option & sufficient for providing title insurance.

AGENCY: Schrader Real Estate & Auction Company, Inc. & its representatives are exclusive agents of the Seller.

DISCLAIMER & ABSENCE OF WARRANTIES: All information contained in this brochure & all related materials are subject to the terms & conditions outlined in the Purchase Agreement. The property is being sold on an "AS IS, WHERE IS" basis, & no warranty or representation, either expressed or implied, concerning the property is made by the Seller or the Auction Company. All sketches & dimensions in the brochure are approximate. Each potential bidder is responsible for conducting his or her own independent inspections, investigations, inquiries, & due diligence concerning the property. The information contained in this brochure is subject to verification by all parties relying on it. No liability for its accuracy, errors, or omissions is assumed by the Seller or the Auction Company. Conduct of the auction & increments of bidding are at the direction & discretion of the Auctioneer. The Seller & Selling Agents reserve the right to preclude any person from bidding if there is any question as to the person's credentials, fitness, etc. All decisions of the Auctioneer are final. **ANY ANNOUNCEMENTS MADE THE DAY OF THE SALE TAKE PRECEDENCE OVER PRINTED MATERIAL OR ANY OTHER ORAL STATEMENTS MADE.**

AUCTION MANAGER: Gene Klingaman • 260.229.2401 #AU01045485, #RB14005780
Schrader Real Estate and Auction Company, Inc. #AC63001504, #CO81291723

BOOKLET INDEX

- **REGISTRATION FORMS** **PAGE 4**
- **LOCATION & TRACT MAPS** **PAGE 9**
- **SOIL MAPS** **PAGE 13**
- **FSA MAPS** **PAGE 29**
- **FSA 156EZ** **PAGE 45**
- **CRP CONTRACTS** **PAGE 61**
- **TILE MAPS** **PAGE 79**
- **CONTROLLED DRAINAGE
MANAGEMENT SYSTEM** **PAGE 127**
- **GRAIN SYSTEM INFORMATION** **PAGE 129**
- **DNR GROUNDWATER LEVEL LETTER** **PAGE 131**
- **PHOTOS** **PAGE 133**

Tract 1



REGISTRATION FORMS

BIDDER PRE-REGISTRATION FORM

TUESDAY, SEPTEMBER 9, 2025

1,420± ACRES – PUTNAM, HENDRICKS & MONTGOMERY COUNTIES, INDIANA

For pre-registration, this form must be received at Schrader Real Estate and Auction Company, Inc.,
P.O. Box 508, Columbia City, IN, 46725,
Email to auctions@schraderauction.com or fax to 260-244-4431, no later than Tuesday, September 2, 2025.
Otherwise, registration available onsite prior to the auction.

BIDDER INFORMATION

(FOR OFFICE USE ONLY)

Name _____

Bidder # _____

Address _____

City/State/Zip _____

Telephone: (Res) _____ (Office) _____

My Interest is in Tract or Tracts # _____

BANKING INFORMATION

Check to be drawn on: (Bank Name) _____

City, State, Zip: _____

Contact: _____ Phone No: _____

HOW DID YOU HEAR ABOUT THIS AUCTION?

Brochure Newspaper Signs Internet Radio TV Friend

Other _____

WOULD YOU LIKE TO BE NOTIFIED OF FUTURE AUCTIONS?

Regular Mail E-Mail E-Mail address: _____

Tillable Pasture Ranch Timber Recreational Building Sites

What states are you interested in? _____

Note: If you will be bidding for a partnership, corporation or other entity, you must bring documentation with you to the auction which authorizes you to bid and sign a Purchase Agreement on behalf of that entity.

I hereby agree to comply with terms of this sale including, but not limited to, paying all applicable buyer's premiums, and signing and performing in accordance with the contract if I am the successful bidder. Schrader Real Estate and Auction Company, Inc. represents the Seller in this transaction.

Signature: _____ Date: _____

Online Auction Bidder Registration
1,420± Acres • Putnam, Hendricks &
Montgomery Counties, Indiana
Tuesday, September 9, 2025

This form and deposit are only required if you cannot attend the auction and wish to bid remotely through our online bidding system.

This registration form is for the auction listed above only. The person signing this form is personally responsible for any bids placed on the auction site, whether bidding on behalf of their personal account or on behalf of a corporation or other third party. If you are bidding on behalf of a third party, you are responsible for obtaining the necessary documentation authorizing you to bid on behalf of the third party. Schrader Real Estate and Auction Co., Inc. will look to the herein registered bidder for performance on any bid placed on this auction if you are the successful high bidder.

As the registered bidder, I hereby agree to the following statements:

1. My name and physical address is as follows:

My phone number is: _____

2. I have received the Real Estate Bidder's Package for the auction being held on Tuesday, September 9, 2025 at 1:00 PM (EST).
3. I have read the information contained in the Real Estate Bidder's Package as mailed to me or by reading the documents on the website (www.schraderauction.com) and understand what I have read.
4. I hereby agree to comply with all terms of this sale, including paying all applicable buyer's premiums, and signing and performing in accordance with the Real Estate Purchase Agreement if I am the successful bidder.
5. I understand that Schrader Real Estate and Auction Co., Inc. represent the Seller in this transaction.
6. I am placing a deposit with Schrader Real Estate and Auction Co., Inc. Escrow in the amount of \$ _____. I understand that the maximum bid or combination of bids I place may not exceed an amount equal to ten times the amount of my deposit. My deposit is being conveyed herewith in the form of a cashier's check payable to Schrader Real Estate and Auction, Co., Inc. Escrow or via wire transfer to the escrow account of Schrader Real Estate and Auction, Co., Inc. per the instructions below. I understand that my deposit money will be returned in full via wire transfer on the next business day if I am not the successful high bidder on any tract or combination of tracts.

Schrader Real Estate & Auction Company, Inc.
950 North Liberty Drive / P.O. Box 508, Columbia City, IN 46725
Phone 260-244-7606; Fax 260-244-4431; email: auctions@schraderauction.com

For wire instructions please call 1-800-451-2709.

7. My bank routing number is _____ and bank account number is _____.
(This for return of your deposit money). My bank name, address and phone number is:

8. **TECHNOLOGY DISCLAIMER:** Schrader Real Estate and Auction Co., Inc., its affiliates, partners and vendors, make no warranty or guarantee that the online bidding system will function as designed on the day of sale. Technical problems can and sometimes do occur. If a technical problem occurs and you are not able to place your bid during the live auction, Schrader Real Estate and Auction Co., Inc., its affiliates, partners and vendors will not be held liable or responsible for any claim of loss, whether actual or potential, as a result of the technical failure. I acknowledge that I am accepting this offer to place bids during a live outcry auction over the Internet *in lieu of actually attending the auction* as a personal convenience to me.
9. This document and your deposit money must be received in the office of Schrader Real Estate & Auction Co., Inc. by **4:00 PM, Tuesday, September 2, 2025**. Send your deposit and return this form via fax or email to: **260-244-4431 or auctions@schraderauction.com**.

I understand and agree to the above statements.

Registered Bidder's signature

Date

Printed Name

This document must be completed in full.

Upon receipt of this completed form and your deposit money, you will be sent a bidder number and password via e-mail. Please confirm your e-mail address below:

E-mail address of registered bidder: _____

Thank you for your cooperation. We hope your online bidding experience is satisfying and convenient. If you have any comments or suggestions, please send them to: kevin@schraderauction.com or call Kevin Jordan at 260-244-7606.

LOCATION & TRACT MAPS

LOCATION INFORMATION

Auctioneer's Note: This is a rare offering to purchase prime tillable farmland that has been highly maintained & improved. Britton Farms is known for their love of farming & improving the land through various types of management practices. Many of the tracts have been improved with controlled drainage management systems. Waterlines have been put in place to utilize the ample water resources for both center pivot irrigation & subsurface irrigation by way of the controlled drainage management systems.

Controlled Drainage Management Systems: A Controlled drainage water system is a management practice that regulates the water table in agricultural fields by using inline water control structures that manage the outlet elevation of drainage systems. This allows the producer to have control over the timing & volume of water leaving the field, retaining water during periods when drainage is not needed & reduce nutrient loss through drainage water.

Irrigation Wells: This farm has (2) 12" high-capacity irrigation wells capable of pumping 1000 gal/minute. Both wells are 240' deep, with a pump set near the bottom of the wells in a

pool of water 40' deep. Both wells are serviced by 3 phase power & 125 hp electric motors. The west well is located on Tract 11 & the East well is located on Tract 13. DNR Division of Water documented May 2025 a static water level of 24.2 ft on the West well & a static water level of 30.2' on East well. These wells are located in a significant aquifer area.

Irrigation: As a whole Britton Farms offers 760± Irrigated acres, with a mixture of subsurface & center pivot irrigation. The irrigated acres are serviced by two wells; the West well located on Tract 11 & the East well located on Tract 13. The West well services Tracts 6-11 & East well services tracts 13-19. In order to continue to utilize the irrigation infrastructure in place, you must purchase the tracts in the order that they are serviced by the well via underground piping. For the West well you must include Tract 11 descending to Tract 6 or any lessor combination ascending in order to Tract 11. For the East well you must include Tract 13 ascending to Tract 19 or any lessor ascending combination in order from Tract 13. For questions & more information on the offering please contact the Auction Company!



Auction Location: Hendricks County Fairgrounds, 1900 E Main St, Danville, IN 46122

Information Day Location: Roachdale Community Building, 206 N Indiana St, Roachdale, IN 46172

Property Directions From the Intersection of State Rd 236 & Indiana St (County Rd 250 S) in Roachdale:

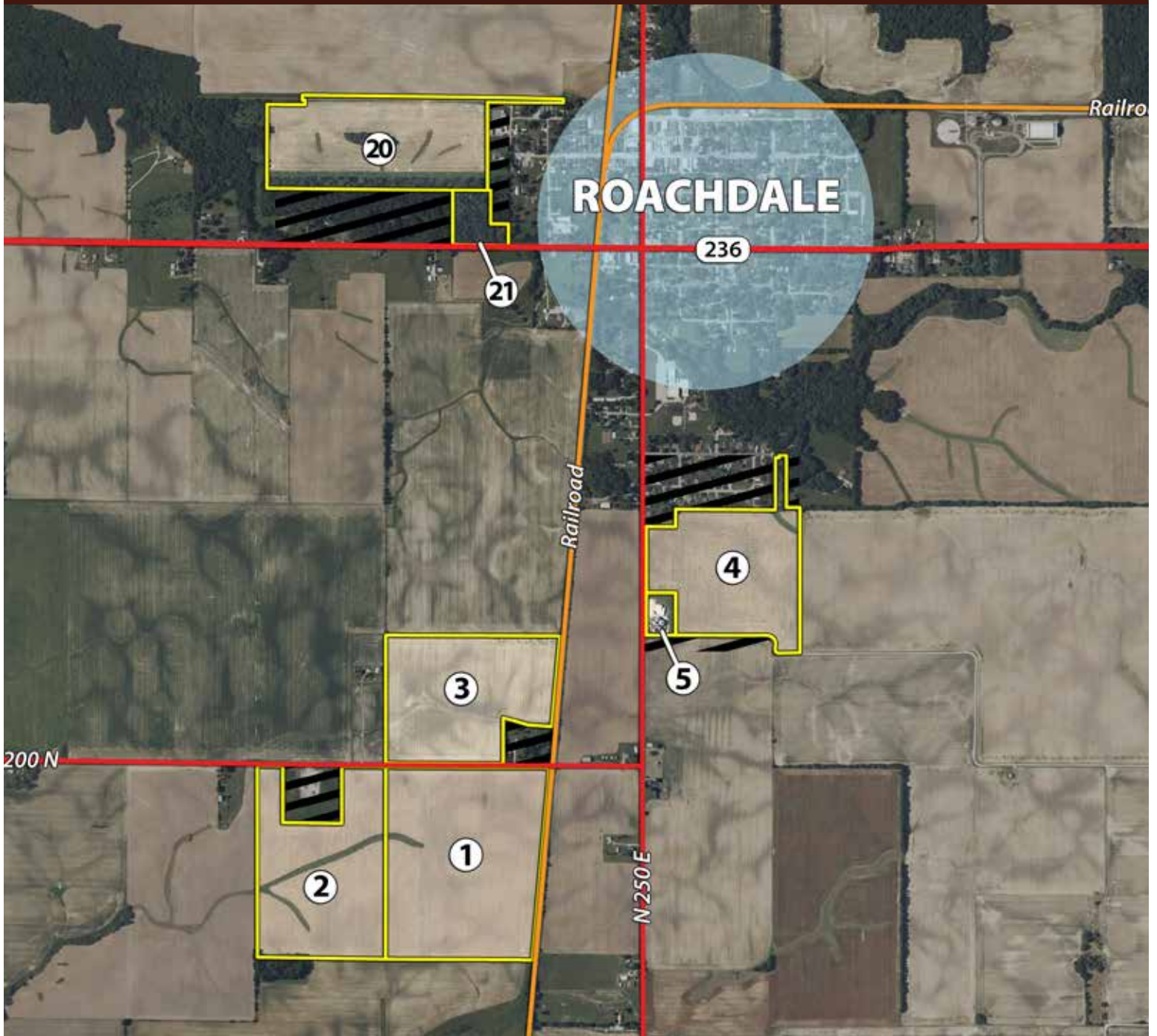
Tracts 1-5: Travel South on Indiana St (County Rd 250) for .2 miles & Tract 4 will begin on the left (East). To Tracts 1-3 continue South on County Rd 250 South to County Rd 1200 N. Turn right (West) on County Rd 1200 N Tracts 1-3 will begin in .2 miles.

Tracts 6-19: Travel East of State Rd 236 for 4.1 miles & Tracts 6 & 8 will begin on the North & South side of the road. As you continue East on State Rd 236 look for signs to additional Tracts North & South of 236.

Tract 20: Travel North on N Indiana St for .1 miles to North Spring St turn left (West). Travel West on Spring St for .3 miles & the road will dead end at the entrance to the property (see signs).

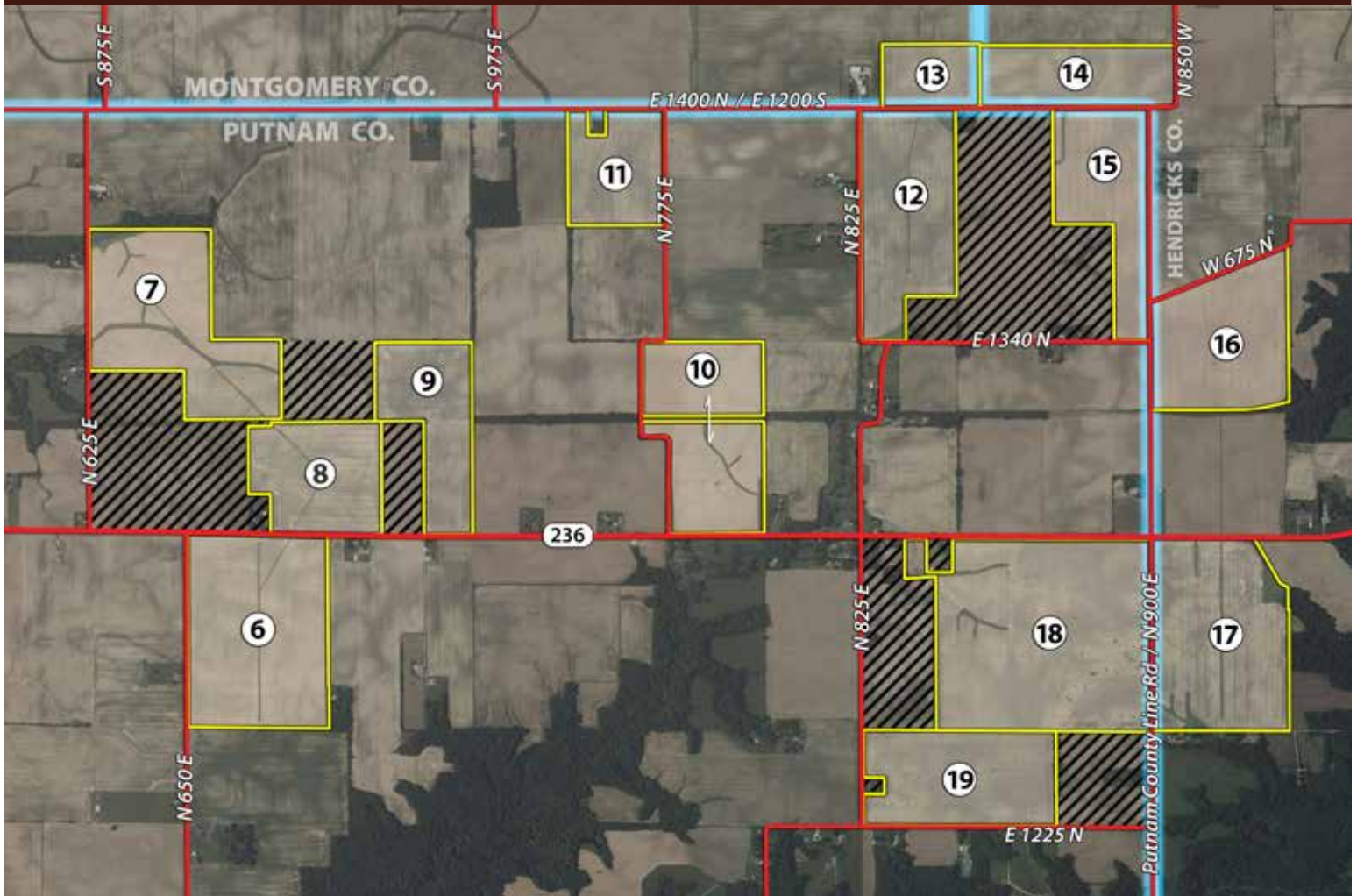
10 Tract 21: Travel West on State Rd 236 for .2 miles & the property will start on the North side of the road.

TRACT MAPS



TRACT #	ACREAGE	FSA TILLABLE ACRES	FSA CRP ACRES	PREDOMINANT SOIL TYPE	REMARKS
1	72±	72	N/A	Ragsdale silt loam & Reesville silt loam	Ragsdale silt loam, one of the highest rated soils in the state
2	52.4±	50	2.4	Ragsdale silt loam & Reesville silt loam	Tile maps on Tracts 1 & 2 available
3	49.4±	47.31	N/A	Ragsdale silt loam & Reesville silt loam	Combine tracts 1-3 for 173.38 acres of prime production farmland just south of Roachdale!
4	46±	43.77	0.3	98% Ragsdale silt loam & Reesville silt loam	Tile map is available.
5	3±		N/A		202,000 Bushels of Grain Storage, 1,000 BPH Continuous flow dryer, 3 phase electric, natural gas service, 42'x54' insulated machine shed & additional lean-to storage.
20	50.3±	37.08	N/A	Miami clay loam, Shals silt loam, Xenia silt loam & Reesville silt loam	Tile map available, systematically tilled in 2010
21	6.2±	N/A	N/A	Shoals silt loam, Hennepin loam, Xenia silt loam	Mixed hardwood trees, road frontage on SR 236

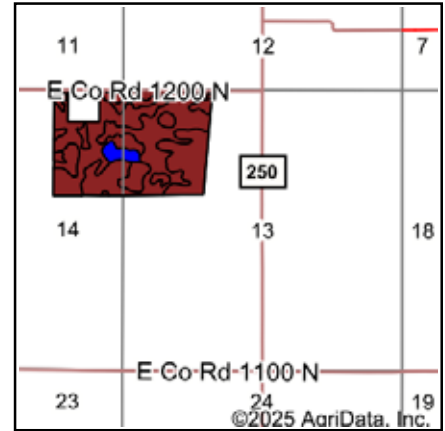
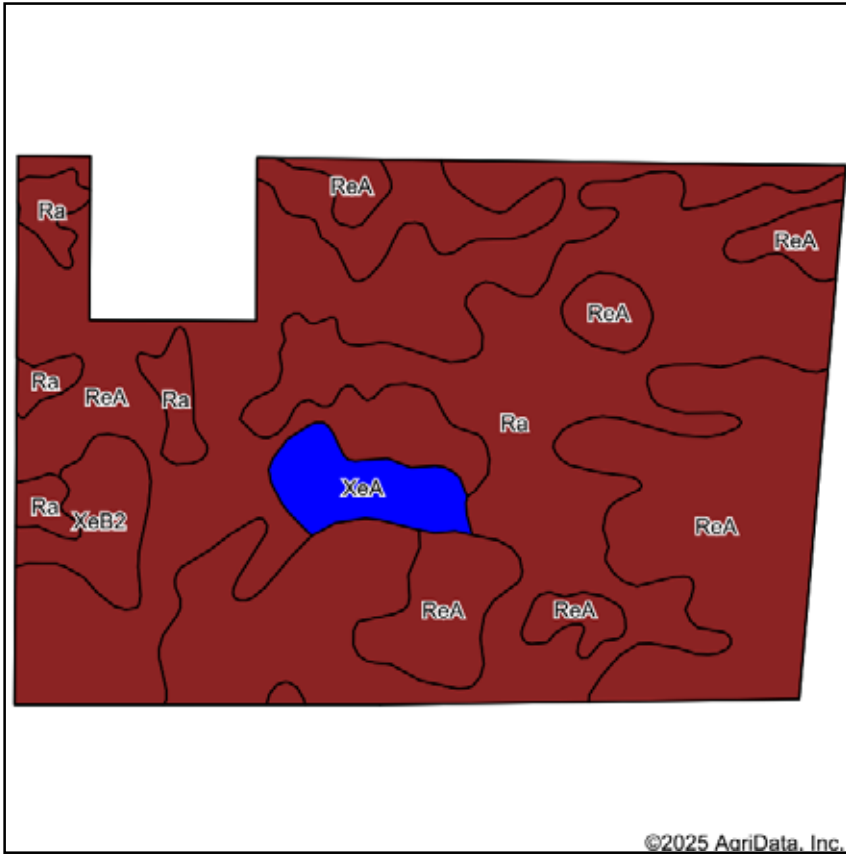
TRACT MAPS



TRACT #	ACREAGE	FSA TILLABLE ACRES	FSA CRP ACRES	PREDOMINANT SOIL TYPE	REMARKS
6	120±	116.38	N/A	Ragsdale silt loam & Reesville silt loam	2 Pivot points available with 4 tower T&L towable center pivot, tile maps available.
7	100.4±	95.33	6.1	Reesville silt Loam, Ragsdale silt loam & Russell silt loam	(2) Pivot points available (contact Auction Company for tile map)
8	63±	60.08	N/A	95% Ragsdale silt loam & Reesville silt loam	(1) Pivot point available
9	58±	56.16	N/A	Ragsdale silt loam & Reesville silt loam	Southern 24 acres has controlled drainage system in place
10	86.5±	85.01	2.4	Ragsdale silt loam & Reesville, silt loam	(1) 3 Tower T&L irrigation systems
11	46±	45.94	N/A	Ragsdale silt loam & Reesville silt loam	12" irrigation well, 240' deep located in a significant aquifer (refer to commentary)
12	86±	82.41	1.21	93% Ragsdale silt loam & Reesville silt loam	Road frontage on 2 roads - long rows efficient for large equipment
13	26.3±	24.48	N/A	72% Ragsdale silt loam	12" irrigation well in a significant aquifer capable of pumping 1000 gal. per minute, controlled drainage system in place
14	51.4±	50.41	0.5	99% Ragsdale silt loam & Fincastle silt loam	Controlled drainage management system (sub surface irrigation), tile maps available
15	66.5±	64.59	0.7	Ragsdale silt loam & Reesville silt loam	Road frontage on 2 roads, long rows
16	80.3±	76.94	N/A	97% Ragsdale Silt Loam & Fincastle silt loam	Controlled drainage management system (sub surface irrigation), call for tile map
17	102.4±	99.92	1.6	71% Fincastle Silt Loam & 18% Ragsdale silt clay loam	4 tower T&L towable center pivot serves 2 pivot points, tile map available
18	177±	172.78	6.18	Ragsdale silt loam & Reesville silt loam	Controlled drainage management system (sub surface irrigation), tile info available
12 19	77±	76.71	N/A	Ragsdale silt loam & Reesville silt loam	Controlled drainage management system (sub surface irrigation), tile info available

SOIL MAPS

SOIL MAPS - TRACTS 1 & 2



State: **Indiana**
 County: **Putnam**
 Location: **13-16N-4W**
 Township: **Franklin**
 Acres: **123.7**
 Date: **4/17/2025**



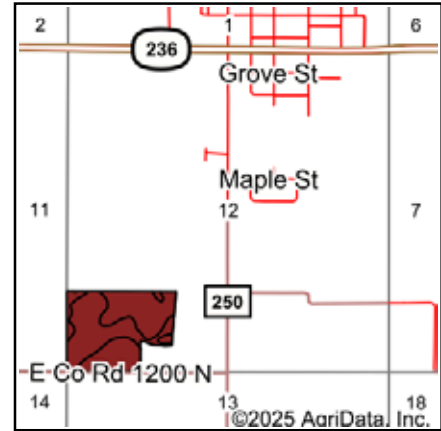
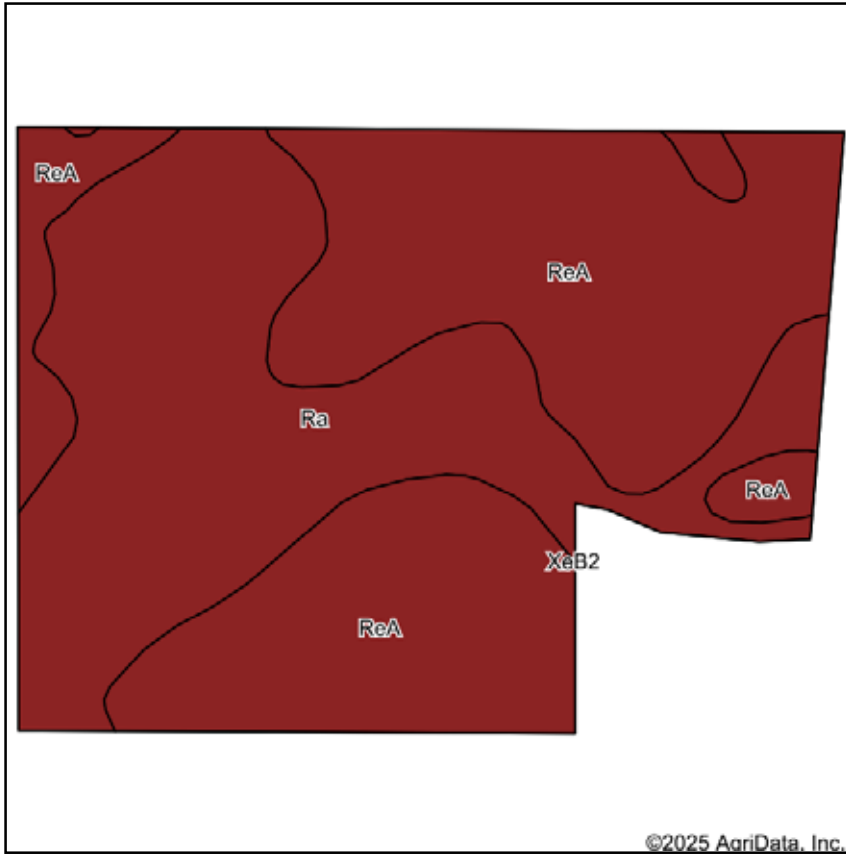
Soils data provided by USDA and NRCS.

Area Symbol: IN133, Soil Area Version: 26

Code	Soil Description	Acres	Percent of field	Non-Irr Class Legend	Non-Irr Class *c	Corn Bu	Soybeans Bu
ReA	Reesville silt loam, 0 to 2 percent slopes	64.49	52.2%		IIw	161	53
Ra	Ragsdale silt loam, 0 to 2 percent slopes	51.11	41.3%		IIw	185	56
XeA	Xenia silt loam, 0 to 2 percent slopes	4.12	3.3%		Iw	154	54
XeB2	Xenia silt loam, 2 to 6 percent slopes, eroded	3.98	3.2%		Ile	152	53
Weighted Average					1.97	170.4	54.3

*c: Using Capabilities Class Dominant Condition Aggregation Method

SOIL MAPS - TRACT 3



State: **Indiana**
 County: **Putnam**
 Location: **12-16N-4W**
 Township: **Franklin**
 Acres: **47.29**
 Date: **4/17/2025**

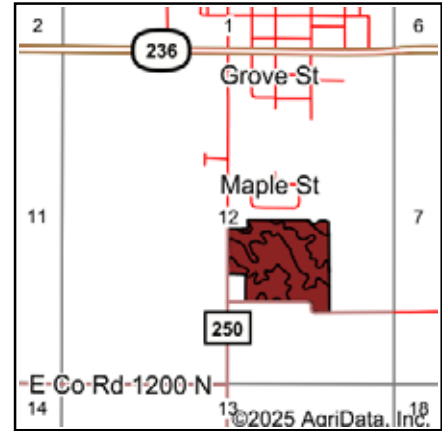
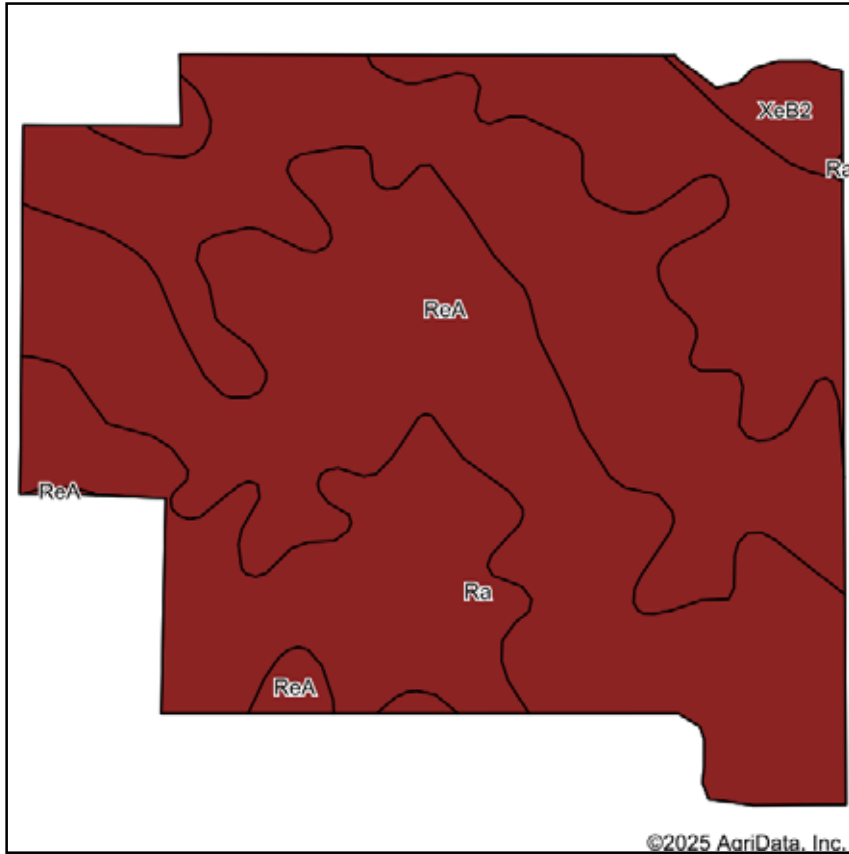


Soils data provided by USDA and NRCS.

Area Symbol: IN133, Soil Area Version: 26							
Code	Soil Description	Acres	Percent of field	Non-Irr Class Legend	Non-Irr Class *c	Corn Bu	Soybeans Bu
ReA	Reesville silt loam, 0 to 2 percent slopes	27.09	57.3%		Ilw	161	53
Ra	Ragsdale silt loam, 0 to 2 percent slopes	20.20	42.7%		Ilw	185	56
Weighted Average					2.00	171.3	54.3

*c: Using Capabilities Class Dominant Condition Aggregation Method

SOIL MAPS - TRACT 4



State: **Indiana**
 County: **Putnam**
 Location: **12-16N-4W**
 Township: **Franklin**
 Acres: **44.58**
 Date: **4/17/2025**

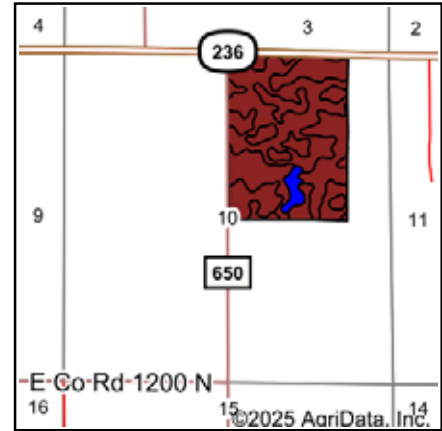
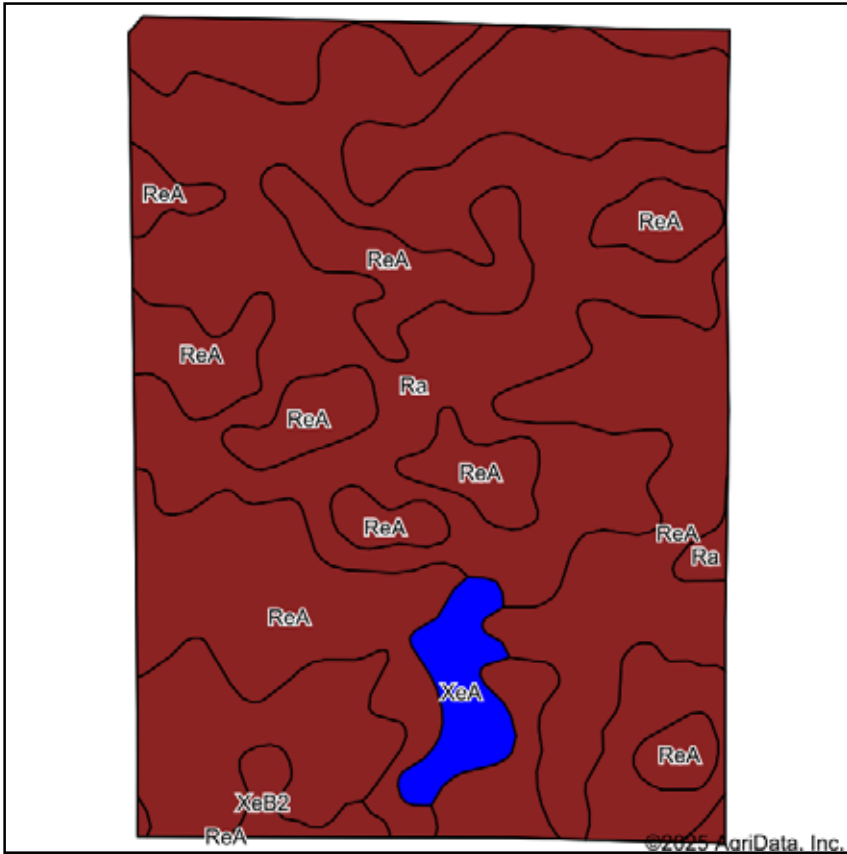


Soils data provided by USDA and NRCS.

Area Symbol: IN133, Soil Area Version: 26							
Code	Soil Description	Acres	Percent of field	Non-Irr Class Legend	Non-Irr Class *c	Corn Bu	Soybeans Bu
ReA	Reesville silt loam, 0 to 2 percent slopes	23.61	53.0%		IIw	161	53
Ra	Ragsdale silt loam, 0 to 2 percent slopes	20.02	44.9%		IIw	185	56
XeB2	Xenia silt loam, 2 to 6 percent slopes, eroded	0.95	2.1%		Ile	152	53
Weighted Average					2.00	171.6	54.3

*c: Using Capabilities Class Dominant Condition Aggregation Method

SOIL MAPS - TRACT 6



State: **Indiana**
 County: **Putnam**
 Location: **10-16N-3W**
 Township: **Jackson**
 Acres: **116.44**
 Date: **4/17/2025**



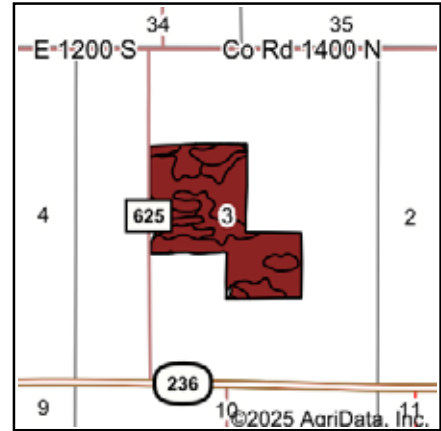
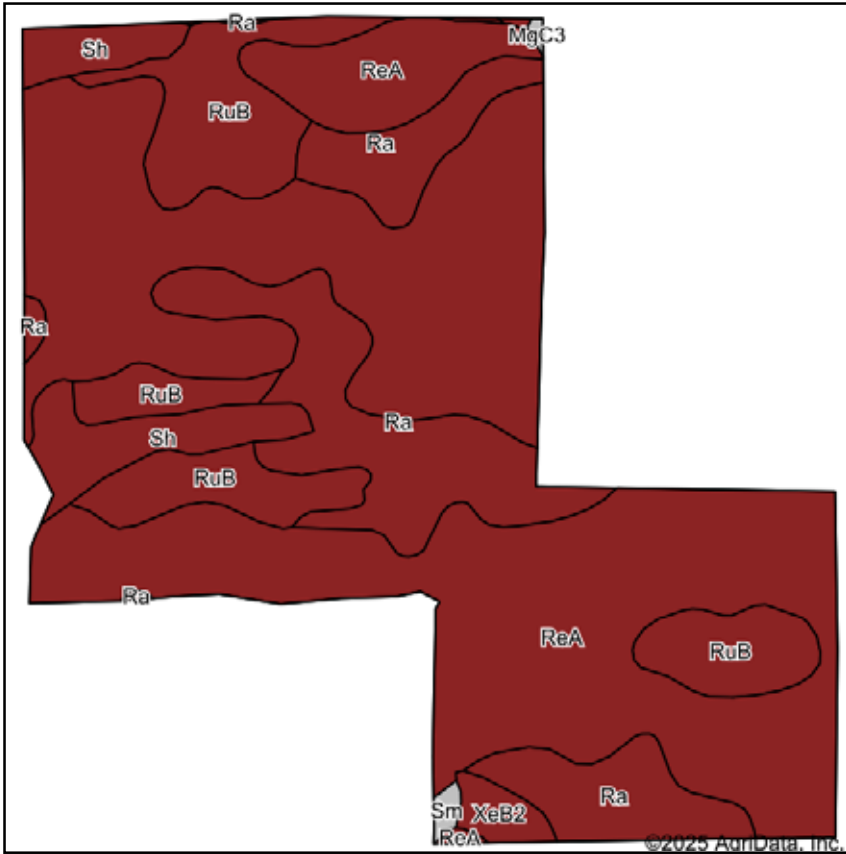
Soils data provided by USDA and NRCS.

Area Symbol: IN133, Soil Area Version: 26

Code	Soil Description	Acres	Percent of field	Non-Irr Class Legend	Non-Irr Class *c	Corn Bu	Soybeans Bu
ReA	Reesville silt loam, 0 to 2 percent slopes	56.06	48.2%		IIw	161	53
Ra	Ragsdale silt loam, 0 to 2 percent slopes	55.53	47.7%		IIw	185	56
XeA	Xenia silt loam, 0 to 2 percent slopes	3.41	2.9%		Iw	154	54
XeB2	Xenia silt loam, 2 to 6 percent slopes, eroded	1.44	1.2%		Ile	152	53
Weighted Average					1.97	172.1	54.5

*c: Using Capabilities Class Dominant Condition Aggregation Method

SOIL MAPS - TRACT 7



State: **Indiana**
 County: **Putnam**
 Location: **3-16N-3W**
 Township: **Jackson**
 Acres: **101.43**
 Date: **4/17/2025**



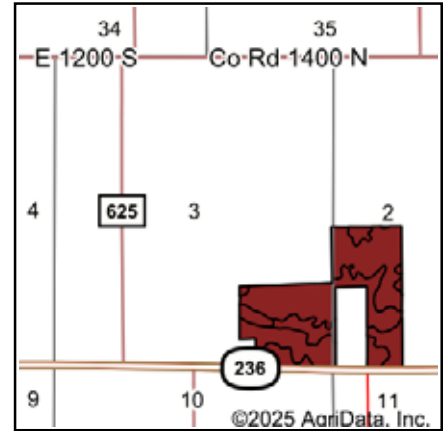
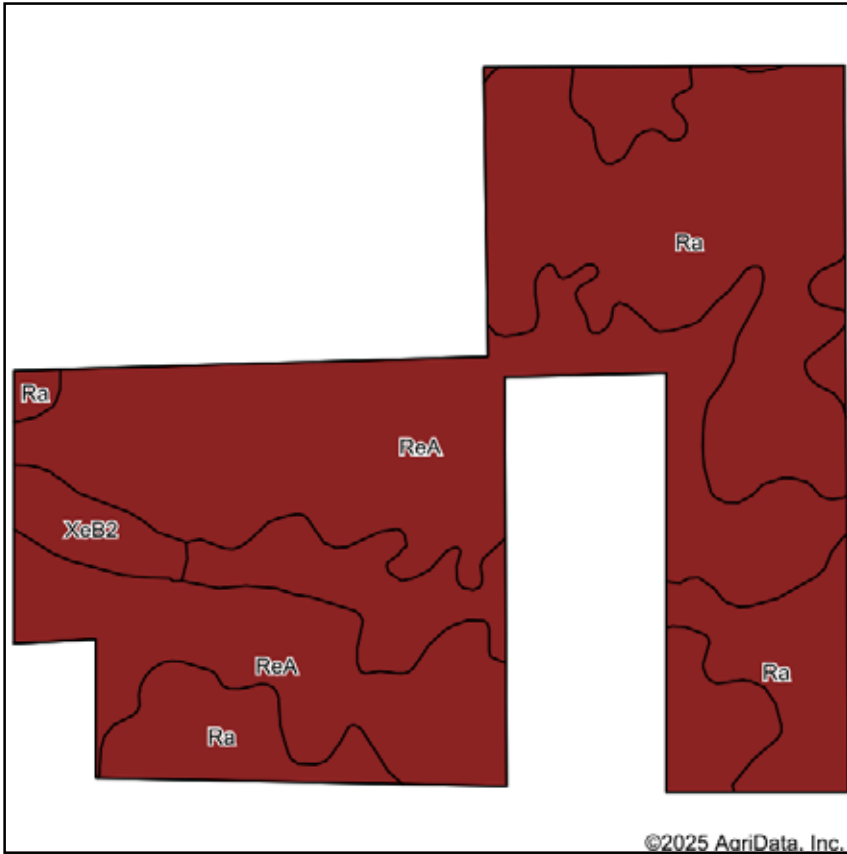
Soils data provided by USDA and NRCS.

Area Symbol: IN133, Soil Area Version: 26

Code	Soil Description	Acres	Percent of field	Non-Irr Class Legend	Non-Irr Class *c	Corn Bu	Soybeans Bu
ReA	Reesville silt loam, 0 to 2 percent slopes	62.62	61.7%		IIw	161	53
Ra	Ragsdale silt loam, 0 to 2 percent slopes	17.80	17.5%		IIw	185	56
RuB	Russell silt loam, 2 to 6 percent slopes	14.29	14.1%		Ile	156	54
Sh	Shoals silt loam, 0 to 2 percent slopes, frequently flooded, brief duration	5.26	5.2%		IIw	125	43
XeB2	Xenia silt loam, 2 to 6 percent slopes, eroded	1.10	1.1%		Ile	152	53
Sm	Shoals-Hennepin complex, 0 to 50 percent slopes	0.27	0.3%		IVe	90	30
MgC3	Miami clay loam, 6 to 12 percent slopes, severely eroded	0.09	0.1%		IVe	126	44
Weighted Average					2.01	162.3	53.1

*c: Using Capabilities Class Dominant Condition Aggregation Method

SOIL MAPS - TRACTS 8 & 9



State: **Indiana**
 County: **Putnam**
 Location: **3-16N-3W**
 Township: **Jackson**
 Acres: **116.07**
 Date: **4/17/2025**



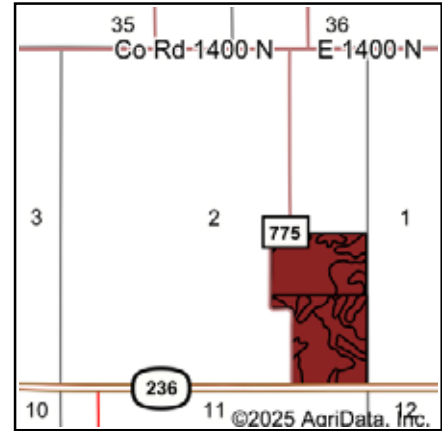
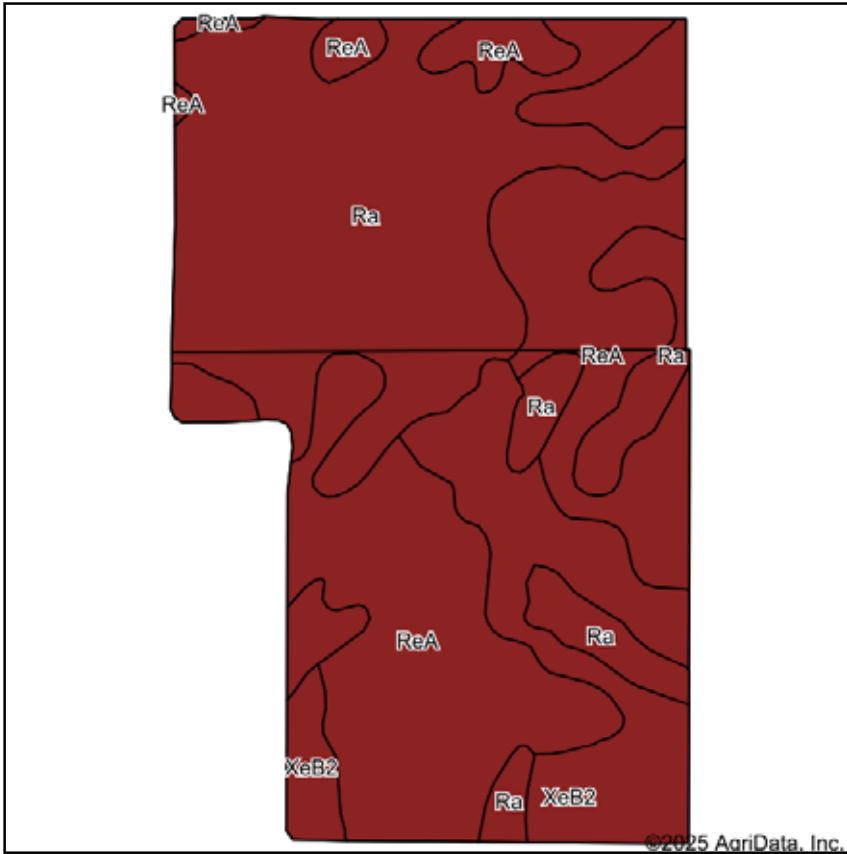
Soils data provided by USDA and NRCS.

Area Symbol: IN133, Soil Area Version: 26

Code	Soil Description	Acres	Percent of field	Non-Irr Class Legend	Non-Irr Class *c	Corn Bu	Soybeans Bu
ReA	Reesville silt loam, 0 to 2 percent slopes	61.08	52.6%		IIw	161	53
Ra	Ragsdale silt loam, 0 to 2 percent slopes	51.66	44.5%		IIw	185	56
XeB2	Xenia silt loam, 2 to 6 percent slopes, eroded	3.33	2.9%		IIe	152	53
Weighted Average					2.00	171.4	54.3

*c: Using Capabilities Class Dominant Condition Aggregation Method

SOIL MAPS - TRACT 10



State: **Indiana**
 County: **Putnam**
 Location: **2-16N-3W**
 Township: **Jackson**
 Acres: **88.65**
 Date: **4/17/2025**



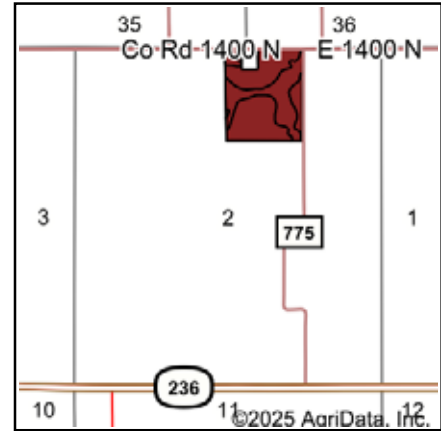
Soils data provided by USDA and NRCS.

Area Symbol: IN133, Soil Area Version: 26

Code	Soil Description	Acres	Percent of field	Non-Irr Class Legend	Non-Irr Class *c	Corn Bu	Soybeans Bu
Ra	Ragsdale silt loam, 0 to 2 percent slopes	39.57	44.7%		IIw	185	56
ReA	Reesville silt loam, 0 to 2 percent slopes	35.21	39.7%		IIw	161	53
XeB2	Xenia silt loam, 2 to 6 percent slopes, eroded	13.87	15.6%		Ile	152	53
Weighted Average					2.00	170.3	54.3

*c: Using Capabilities Class Dominant Condition Aggregation Method

SOIL MAPS - TRACT 11



State: **Indiana**
 County: **Putnam**
 Location: **2-16N-3W**
 Township: **Jackson**
 Acres: **45.95**
 Date: **4/17/2025**

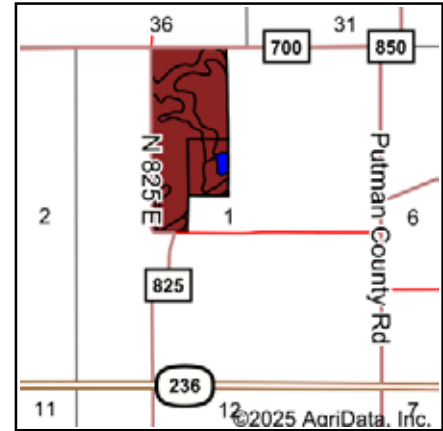
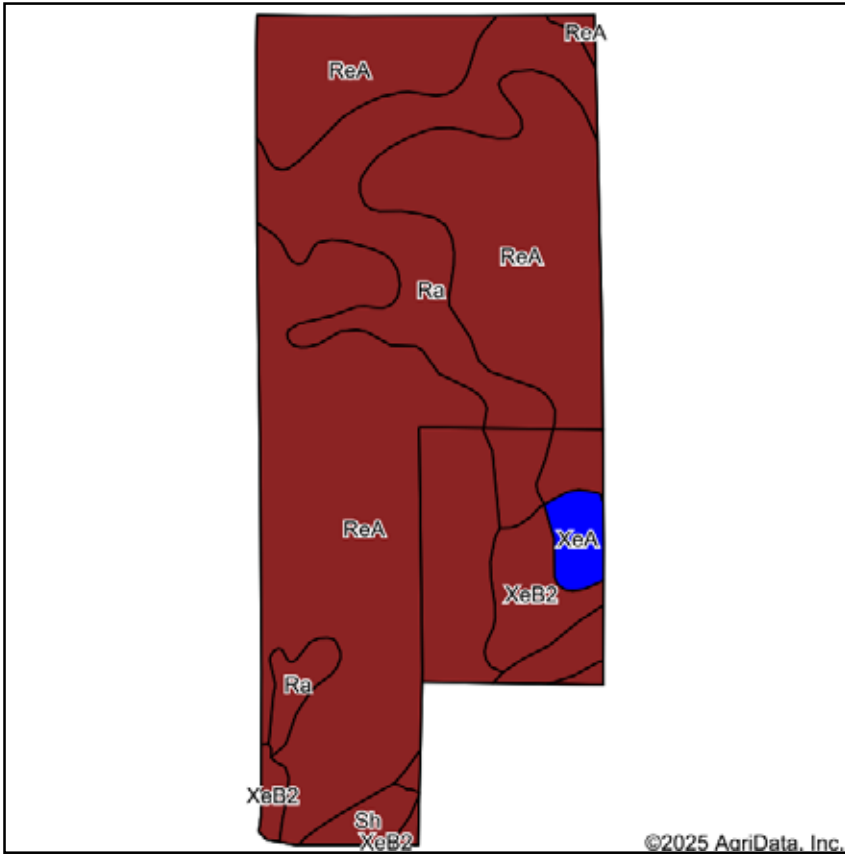


Soils data provided by USDA and NRCS.

Area Symbol: IN133, Soil Area Version: 26							
Code	Soil Description	Acres	Percent of field	Non-Irr Class Legend	Non-Irr Class *c	Corn Bu	Soybeans Bu
ReA	Reesville silt loam, 0 to 2 percent slopes	30.38	66.1%		IIw	161	53
Ra	Ragsdale silt loam, 0 to 2 percent slopes	15.57	33.9%		IIw	185	56
Weighted Average					2.00	169.1	54

*c: Using Capabilities Class Dominant Condition Aggregation Method

SOIL MAPS - TRACT 12



State: **Indiana**
 County: **Putnam**
 Location: **1-16N-3W**
 Township: **Jackson**
 Acres: **85.14**
 Date: **4/17/2025**

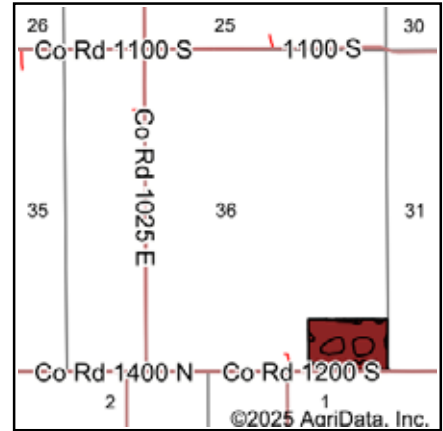
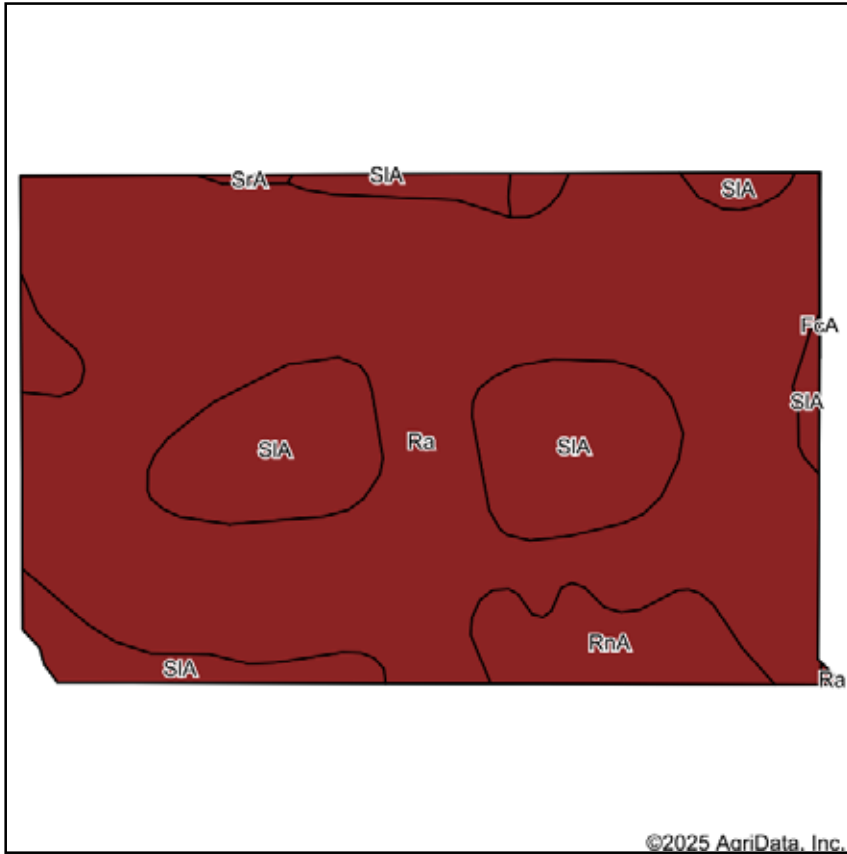


Soils data provided by USDA and NRCS.

Area Symbol: IN133, Soil Area Version: 26							
Code	Soil Description	Acres	Percent of field	Non-Irr Class Legend	Non-Irr Class *c	Corn Bu	Soybeans Bu
ReA	Reesville silt loam, 0 to 2 percent slopes	59.45	69.9%		IIw	161	53
Ra	Ragsdale silt loam, 0 to 2 percent slopes	18.56	21.8%		IIw	185	56
XeB2	Xenia silt loam, 2 to 6 percent slopes, eroded	4.20	4.9%		Ile	152	53
XeA	Xenia silt loam, 0 to 2 percent slopes	1.62	1.9%		Iw	154	54
Sh	Shoals silt loam, 0 to 2 percent slopes, frequently flooded, brief duration	1.31	1.5%		IIw	125	43
Weighted Average					1.98	165.1	53.5

*c: Using Capabilities Class Dominant Condition Aggregation Method

SOIL MAPS - TRACT 13



State: **Indiana**
 County: **Montgomery**
 Location: **36-17N-3W**
 Township: **Clark**
 Acres: **24.8**
 Date: **4/17/2025**




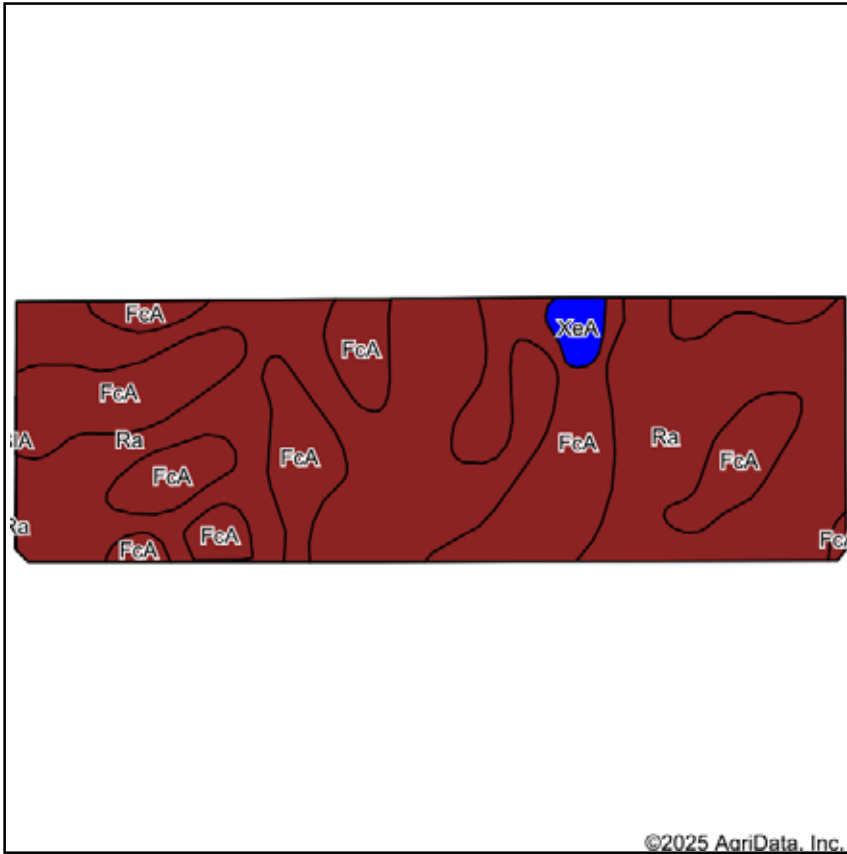
Soils data provided by USDA and NRCS.

Area Symbol: IN063, Soil Area Version: 28
 Area Symbol: IN107, Soil Area Version: 29

Code	Soil Description	Acres	Percent of field	Non-Irr Class Legend	Non-Irr Class *c	Corn Bu	Soybeans Bu
Ra	Ragsdale silty clay loam, 0 to 2 percent slopes	17.89	72.2%		IIw	187	54
SIA	Starks silt loam, 0 to 2 percent slopes	5.21	21.0%		IIw	164	53
RnA	Reesville-Fincastle silt loams, 0 to 2 percent slopes	1.37	5.5%		IIw	151	50
Ty	Treaty silty clay loam, 0 to 1 percent slopes	0.33	1.3%		IIw	181	64
Weighted Average					2.00	180.1	53.7

*c: Using Capabilities Class Dominant Condition Aggregation Method

SOIL MAPS - TRACT 14



State: **Indiana**
 County: **Hendricks**
 Location: **31-17N-2W**
 Township: **Eel River**
 Acres: **51.69**
 Date: **4/17/2025**



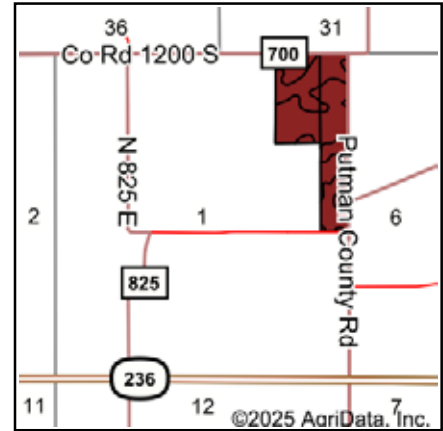
Soils data provided by USDA and NRCS.

Area Symbol: IN063, Soil Area Version: 28
 Area Symbol: IN107, Soil Area Version: 29

Code	Soil Description	Acres	Percent of field	Non-Irr Class Legend	Non-Irr Class *c	Corn Bu	Soybeans Bu
Ra	Ragsdale silty clay loam, 0 to 2 percent slopes	30.83	59.6%		Ilw	187	54
FcA	Fincastle silt loam, Tipton Till Plain, 0 to 2 percent slopes	20.09	38.9%		Ilw	168	62
XeA	Xenia silt loam, 0 to 2 percent slopes	0.77	1.5%		Iw	154	54
Weighted Average					1.99	179.1	57.1

*c: Using Capabilities Class Dominant Condition Aggregation Method

SOIL MAPS - TRACT 15



State: **Indiana**
 County: **Putnam**
 Location: **1-16N-3W**
 Township: **Jackson**
 Acres: **65.29**
 Date: **4/17/2025**

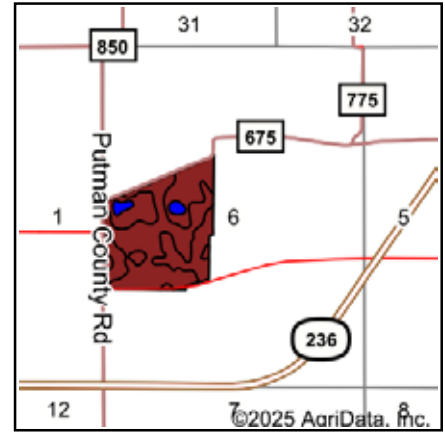
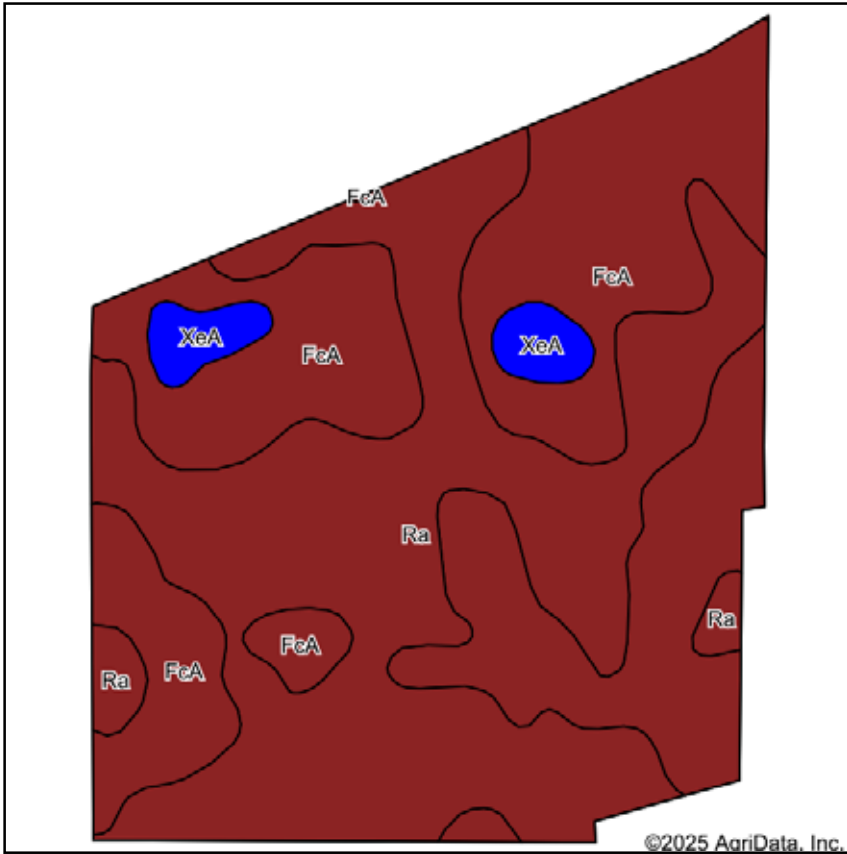


Soils data provided by USDA and NRCS.

Area Symbol: IN133, Soil Area Version: 26							
Code	Soil Description	Acres	Percent of field	Non-Irr Class Legend	Non-Irr Class *c	Corn Bu	Soybeans Bu
ReA	Reesville silt loam, 0 to 2 percent slopes	38.77	59.4%		Ilw	161	53
Ra	Ragsdale silt loam, 0 to 2 percent slopes	26.52	40.6%		Ilw	185	56
Weighted Average					2.00	170.7	54.2

*c: Using Capabilities Class Dominant Condition Aggregation Method

SOIL MAPS - TRACT 16



State: **Indiana**
 County: **Hendricks**
 Location: **6-16N-2W**
 Township: **Eel River**
 Acres: **80.51**
 Date: **4/17/2025**




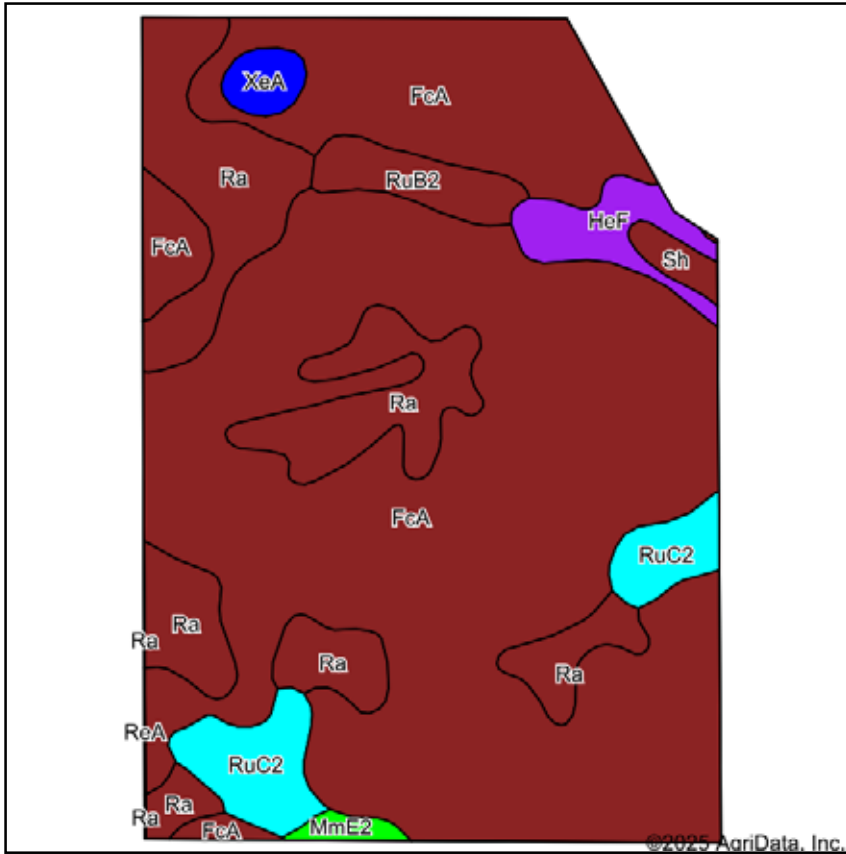
Soils data provided by USDA and NRCS.

Area Symbol: IN063, Soil Area Version: 28

Code	Soil Description	Acres	Percent of field	Non-Irr Class Legend	Non-Irr Class *c	Corn Bu	Soybeans Bu
FcA	Fincastle silt loam, Tipton Till Plain, 0 to 2 percent slopes	39.31	48.8%		Ilw	168	62
Ra	Ragsdale silty clay loam, 0 to 2 percent slopes	38.77	48.2%		Ilw	187	54
XeA	Xenia silt loam, 0 to 2 percent slopes	2.43	3.0%		lw	154	54
Weighted Average					1.97	176.7	57.9

*c: Using Capabilities Class Dominant Condition Aggregation Method

SOIL MAPS - TRACT 17



State: **Indiana**
 County: **Hendricks**
 Location: **7-16N-2W**
 Township: **Eel River**
 Acres: **105.8**
 Date: **4/17/2025**



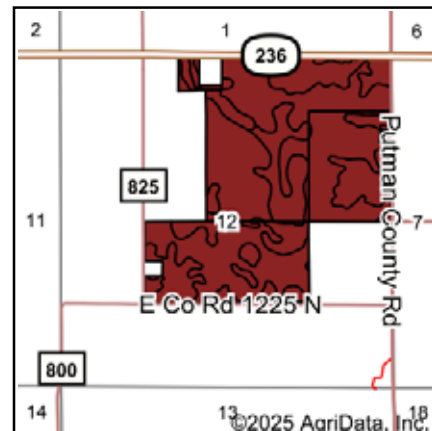
Soils data provided by USDA and NRCS.

Area Symbol: IN063, Soil Area Version: 28
 Area Symbol: IN133, Soil Area Version: 26

Code	Soil Description	Acres	Percent of field	Non-Irr Class Legend	Non-Irr Class *c	Corn Bu	Soybeans Bu
FcA	Fincastle silt loam, Tipton Till Plain, 0 to 2 percent slopes	75.33	71.0%		IIw	168	62
Ra	Ragsdale silty clay loam, 0 to 2 percent slopes	18.11	17.1%		IIw	187	54
RuC2	Russell silt loam, 6 to 12 percent slopes, eroded	4.83	4.6%		IIIe	140	49
HeF	Hennepin loam, 25 to 50 percent slopes	2.71	2.6%		VIIe	14	5
RuB2	Russell silt loam, 2 to 6 percent slopes, eroded	2.39	2.3%		IIe	149	53
XeA	Xenia silt loam, 0 to 2 percent slopes	1.04	1.0%		Iw	154	54
Sh	Shoals silt loam, 0 to 2 percent slopes, frequently flooded, brief duration	0.80	0.8%		IIw	125	43
MmE2	Miami silt loam, 18 to 25 percent slopes, eroded	0.59	0.6%		VIe	118	41
Weighted Average					2.19	164.9	58

*c: Using Capabilities Class Dominant Condition Aggregation Method

SOIL MAPS - TRACTS 18 & 19



State: **Indiana**
 County: **Putnam**
 Location: **12-16N-3W**
 Township: **Jackson**
 Acres: **255.79**
 Date: **4/17/2025**



Soils data provided by USDA and NRCS.

Area Symbol: IN133, Soil Area Version: 26

Code	Soil Description	Acres	Percent of field	Non-Irr Class Legend	Non-Irr Class *c	Corn Bu	Soybeans Bu
ReA	Reesville silt loam, 0 to 2 percent slopes	145.23	56.8%		IIw	161	53
Ra	Ragsdale silt loam, 0 to 2 percent slopes	102.51	40.1%		IIw	185	56
XeB2	Xenia silt loam, 2 to 6 percent slopes, eroded	8.05	3.1%		Ile	152	53
Weighted Average					2.00	170.3	54.2

*c: Using Capabilities Class Dominant Condition Aggregation Method

FSA MAPS

FSA MAPS - TRACTS 1-3

USDA Farm 8173 Tract 13002

2025 Certification map prepared on: 5/2/2025

CRP TRS: 16N4W13

CLU Putnam



Administered by: Putnam County, Indiana

OP: CORBIN FAMILY FARMS LLC

171.98 Tract acres

OW: BRITTON FARMS INC

171.98 Cropland acres

2.4 CRP acres

Wetland Determination Identifiers:

- Restricted Use
- ▼ Limited Restrictions
- Exempt from Conservation Compliance Provisions

Source: Primarily USDA NAIP 2024 imagery; IDHS or Dynamap roads; FSA data 2025-04-30 08:07:37

Crops are non-irrigated, intended use is grain, and types are YEL (corn), COM (soybeans), and SRW (wheat) unless noted



CLU	Acres	HEL	LC	Contract	Prac	Yr	C	I
1	47.31	N	2					Y
Crop:								
Date:								
Shares:								
5	1.8	N	2	11235A	8A	26		Y
10	0.6	N	2	11388A	8A	29		Y
16	122.27	N	2					Y
Crop:								
Date:								
Shares:								

Farm 8173 Tract 13002

USDA FSA maps are for FSA program administration only. This map does not represent a legal survey or reflect actual ownership; rather it depicts information provided directly from the producer and/or NAIP imagery. The producer accepts the data 'as is' and assumes all risks associated with its use. The USDA Farm Service Agency assumes no responsibility for actual or consequential damage incurred as a result of any user's reliance on this data outside FSA programs. Wetland identifiers do not represent the size, shape, or specific determination of the area. Refer to your original determination (CPA-026 and attached maps) for exact boundaries and determinations or contact NRCS

FSA MAPS - TRACT 4

USDA Farm 8173 Tract 10457

2025 Certification map prepared on: 5/1/2025

CRP TRS: 16N4W12

CLU Putnam



Administered by: Putnam County, Indiana

OP: CORBIN FAMILY FARMS LLC

OW: BRITTON FARMS INC

46 Tract acres

44.58 Cropland acres

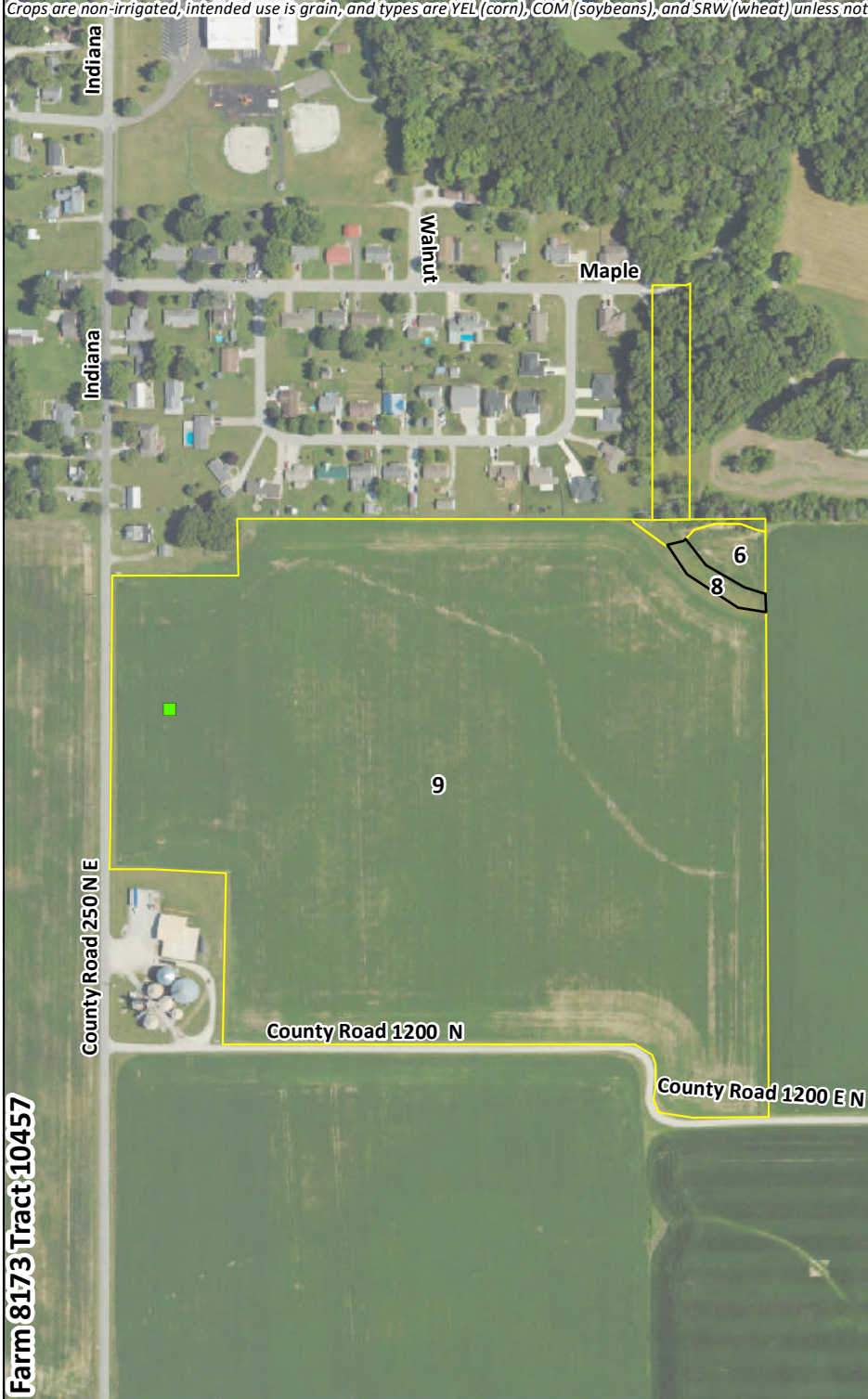
0.3 CRP acres

Wetland Determination Identifiers:

- Restricted Use
- ▼ Limited Restrictions
- Exempt from Conservation Compliance Provisions

Source: Primarily USDA NAIP 2024 imagery; IDHS or Dynamap roads; FSA data 2025-04-30 08:07:37

Crops are non-irrigated, intended use is grain, and types are YEL (corn), COM (soybeans), and SRW (wheat) unless noted.



CLU	Acres	HEL	LC	Contract	Prac	Yr	C	I
6	0.51	N	2					Y
Crop:								
Date:								
Shares:								
8	0.3	N	2	11236	8A	26		Y
9	43.77	N	2					Y
Crop:								
Date:								
Shares:								

Farm 8173 Tract 10457

USDA FSA maps are for FSA program administration only. This map does not represent a legal survey or reflect actual ownership; rather it depicts information provided directly from the producer and/or NAIP imagery. The producer accepts the data 'as is' and assumes all risks associated with its use. The USDA Farm Service Agency assumes no responsibility for actual or consequential damage incurred as a result of any user's reliance on this data outside FSA programs. Wetland identifiers do not represent the size, shape, or specific determination of the area. Refer to your original determination (CPA-026 and attached maps) for exact boundaries and determinations or contact NRCS

FSA MAPS - TRACTS 6-8

USDA Farm 8173 Tract 10951

2025 Certification map prepared on: 5/1/2025

CRP

TRS: 16N3W3



CLU

Putnam

Administered by: Putnam County, Indiana

OP: CORBIN FAMILY FARMS LLC

279.29 Tract acres

Wetland Determination Identifiers:

● Restricted Use

▼ Limited Restrictions

■ Exempt from Conservation Compliance Provisions

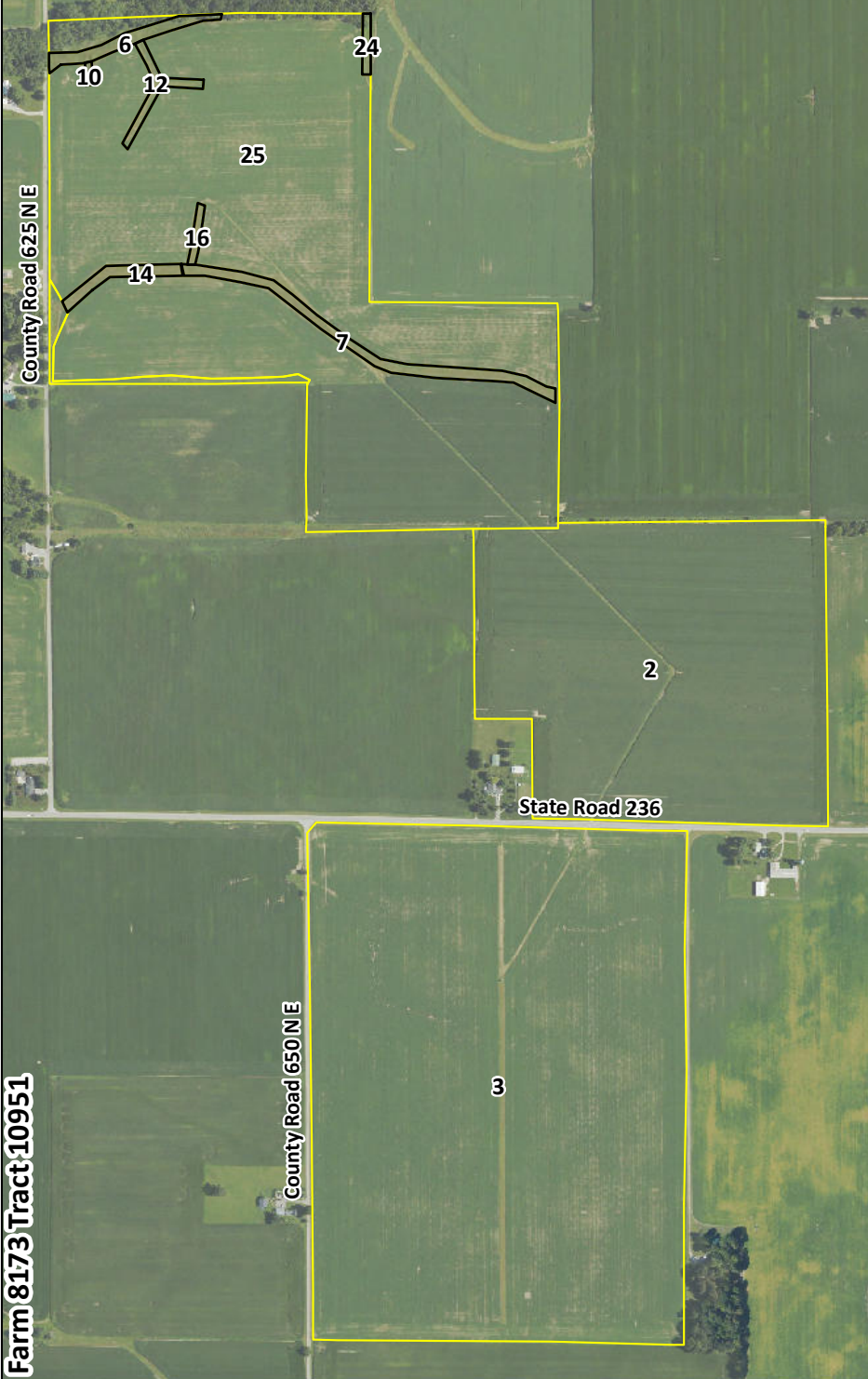
OW: BRITTON FARMS INC

277.89 Cropland acres

6.1 CRP acres

Source: Primarily USDA NAIP 2024 imagery; IDHS or Dynamap roads; FSA data 2025-04-30 08:07:37

Crops are non-irrigated, intended use is grain, and types are YEL (corn), COM (soybeans), and SRW (wheat) unless noted



CLU	Acres	HEL	LC	Contract	Prac	Yr	C	I
2	60.08	N	2					Y
Crop:								
Date:								
Shares:								
3	116.38	N	2					Y
Crop:								
Date:								
Shares:								
6	1.2	N	2	11286A	21	27		Y
7	2.5	N	2	11286A	8A	27		Y
10	0.1	N	2	11390	8A	29		Y
12	0.8	N	2	11390	8A	29		Y
14	0.9	N	2	11390	8A	29		Y
16	0.3	N	2	11390	8A	29		Y
24	0.3	N	2	11500	8A	30		Y
25	95.33	N	2					Y
Crop:								
Date:								
Shares:								

Farm 8173 Tract 10951

USDA FSA maps are for FSA program administration only. This map does not represent a legal survey or reflect actual ownership; rather it depicts information provided directly from the producer and/or NAIP imagery. The producer accepts the data 'as is' and assumes all risks associated with its use. The USDA Farm Service Agency assumes no responsibility for actual or consequential damage incurred as a result of any user's reliance on this data outside FSA programs. Wetland identifiers do not represent the size, shape, or specific determination of the area. Refer to your original determination (CPA-026 and attached maps) for exact boundaries and determinations or contact NRCS

FSA MAPS - TRACT 9

USDA Farm 8173 Tract 1972

2025 Certification map prepared on: 5/1/2025

CRP **TRS: 16N3W2**
 CLU **Putnam**



Administered by: Putnam County, Indiana

OP: CORBIN FAMILY FARMS LLC

56.16 Tract acres

OW: BRITTON FARMS INC

56.16 Cropland acres

0 CRP acres

Wetland Determination Identifiers:

- Restricted Use
- ▼ Limited Restrictions
- Exempt from Conservation Compliance Provisions

Source: Primarily USDA NAIP 2024 imagery; IDHS or Dynamap roads; FSA data 2025-04-30 08:07:37

Crops are non-irrigated, intended use is grain, and types are YEL (corn), COM (soybeans), and SRW (wheat) unless noted.



CLU	Acres	HEL	LC	Contract	Prac	Yr	C	I
1	31.85	N	2					Y
Crop:								
Date:								
Shares:								
2	24.31	N	2					Y
Crop:								
Date:								
Shares:								

Farm 8173 Tract 1972

USDA FSA maps are for FSA program administration only. This map does not represent a legal survey or reflect actual ownership; rather it depicts information provided directly from the producer and/or NAIP imagery. The producer accepts the data 'as is' and assumes all risks associated with its use. The USDA Farm Service Agency assumes no responsibility for actual or consequential damage incurred as a result of any user's reliance on this data outside FSA programs. Wetland identifiers do not represent the size, shape, or specific determination of the area. Refer to your original determination (CPA-026 and attached maps) for exact boundaries and determinations or contact NRCS

FSA MAPS - TRACT 10

USDA Farm 8691 Tract 13039

2025 Certification map prepared on: 5/2/2025

CRP TRS: 16N3W2
 CLU Putnam



Administered by: Putnam County, Indiana

OP: HILBURN, ISAAC ALLEN

88.71 Tract acres

OW: BRITTON FARMS INC

88.71 Cropland acres

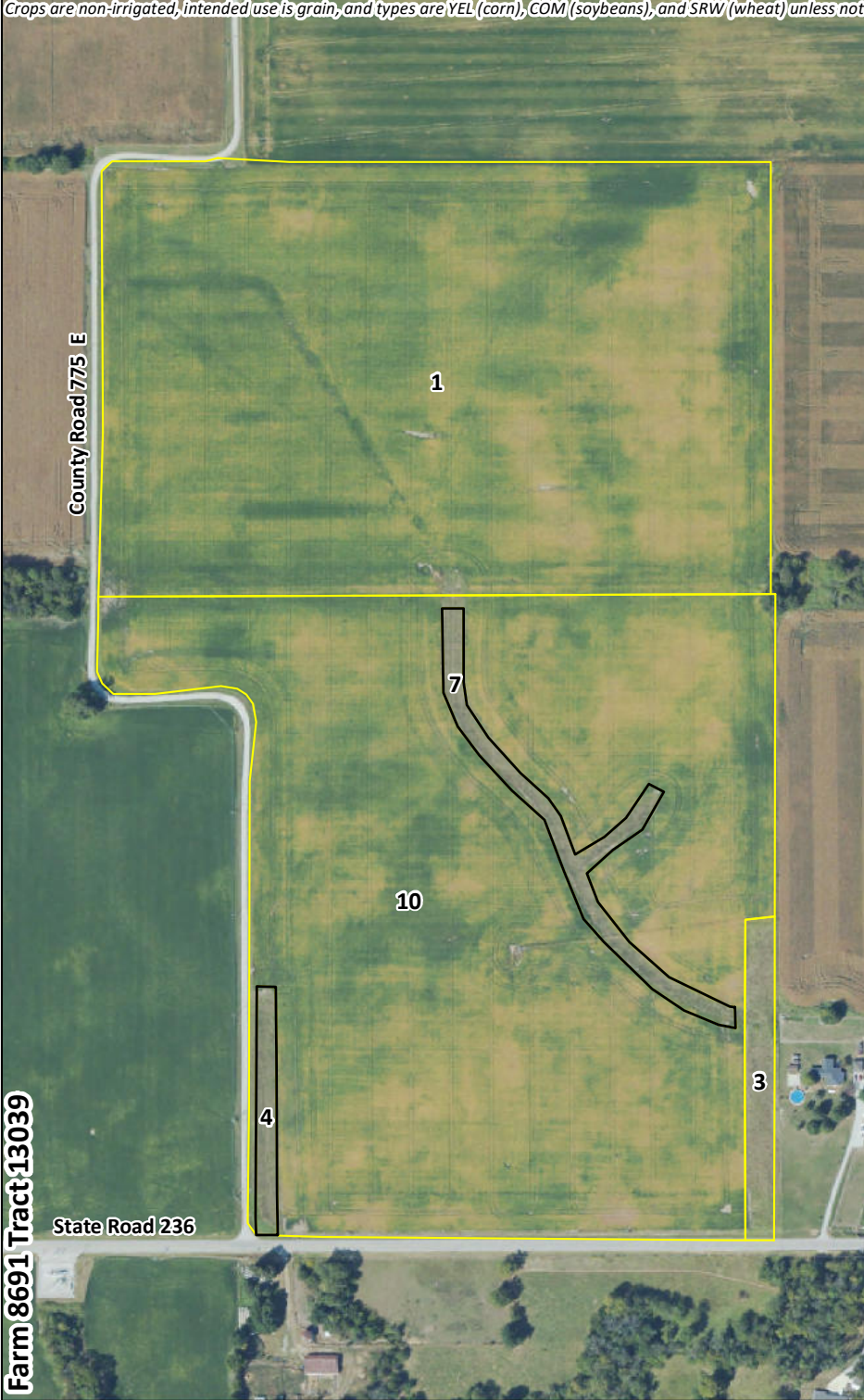
2.4 CRP acres

Wetland Determination Identifiers:

- Restricted Use
- ▼ Limited Restrictions
- Exempt from Conservation Compliance Provisions

Source: Primarily USDA NAIP 2024 imagery; IDHS or Dynamap roads; FSA data 2025-04-30 08:07:37

Crops are non-irrigated, intended use is grain, and types are YEL (corn), COM (soybeans), and SRW (wheat) unless noted.



CLU	Acres	HEL	LC	Contract	Prac	Yr	C	I
1	40.1	N	2					Y
Crop:								
Date:								
Shares:								
3	1.3	N	2					Y
Crop:								
Date:								
Shares:								
4	0.7	N	2	11499A	8A	30		Y
7	1.7	N	2	11499A	8A	30		Y
10	44.91	N	2					Y
Crop:								
Date:								
Shares:								

Farm 8691 Tract 13039

USDA FSA maps are for FSA program administration only. This map does not represent a legal survey or reflect actual ownership; rather it depicts information provided directly from the producer and/or NAIP imagery. The producer accepts the data 'as is' and assumes all risks associated with its use. The USDA Farm Service Agency assumes no responsibility for actual or consequential damage incurred as a result of any user's reliance on this data outside FSA programs. Wetland identifiers do not represent the size, shape, or specific determination of the area. Refer to your original determination (CPA-026 and attached maps) for exact boundaries and determinations or contact NRCS

FSA MAPS - TRACT 11

USDA Farm 8173 Tract 12992

2025 Certification map prepared on: 5/2/2025

CRP **TRS: 16N3W2**
 CLU **Putnam**



Administered by: Putnam County, Indiana

OP: CORBIN FAMILY FARMS LLC

46.21 Tract acres

OW: BRITTON FARMS INC

45.94 Cropland acres

0 CRP acres

Wetland Determination Identifiers:

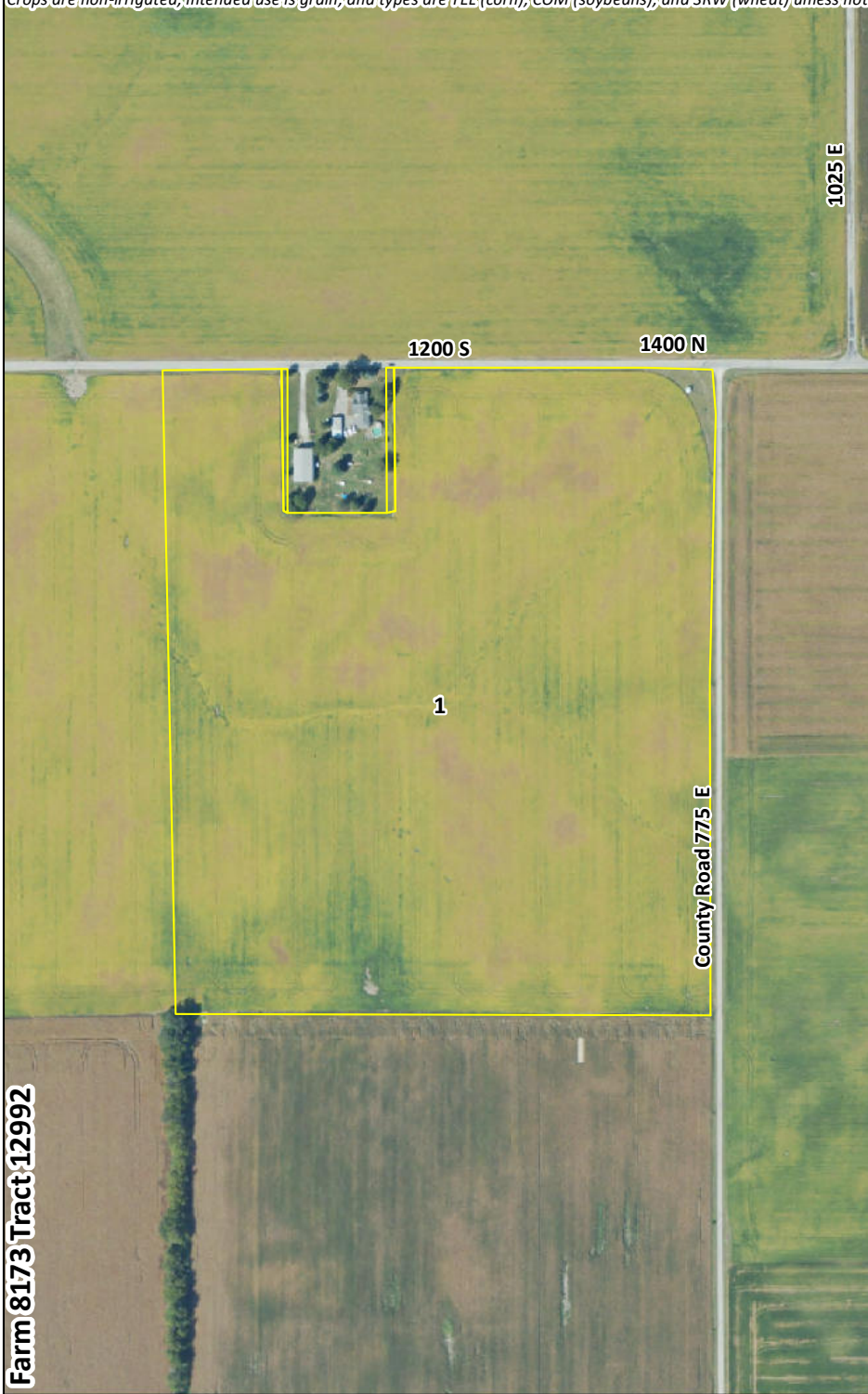
- Restricted Use
- ▼ Limited Restrictions
- Exempt from Conservation Compliance Provisions

Source: Primarily USDA NAIP 2024 imagery; IDHS or Dynamap roads; FSA data 2025-04-30 08:07:37

Crops are non-irrigated, intended use is grain, and types are YEL (corn), COM (soybeans), and SRW (wheat) unless noted.

CLU	Acres	HEL	LC	Contract	Prac	Yr	C	I
1	45.94	N	2					Y

Crop:
Date:
Shares:



USDA FSA maps are for FSA program administration only. This map does not represent a legal survey or reflect actual ownership; rather it depicts information provided directly from the producer and/or NAIP imagery. The producer accepts the data 'as is' and assumes all risks associated with its use. The USDA Farm Service Agency assumes no responsibility for actual or consequential damage incurred as a result of any user's reliance on this data outside FSA programs. Wetland identifiers do not represent the size, shape, or specific determination of the area. Refer to your original determination (CPA-026 and attached maps) for exact boundaries and determinations or contact NRCS

FSA MAPS - TRACT 12

USDA Farm 8453 Tract 13040

2025 Certification map prepared on: 5/2/2025

CRP **TRS: 16N3W1**
 CLU **Putnam**



Administered by: Putnam County, Indiana


OP: BRUNES ENTERPRISES LLC
 OW: BRITTON FARMS INC

85.16 Tract acres
 85.16 Cropland acres
 1.21 CRP acres

Wetland Determination Identifiers:
 ● Restricted Use
 ▼ Limited Restrictions
 ■ Exempt from Conservation Compliance Provisions

Source: Primarily USDA NAIP 2024 imagery; IDHS or Dynamap roads; FSA data 2025-04-30 08:07:37

Crops are non-irrigated, intended use is grain, and types are YEL (corn), COM (soybeans), and SRW (wheat) unless noted.



CLU	Acres	HEL	LC	Contract	Prac	Yr	C	I
3	1.21	N	2	11290A	38E-227	Y		
5	0.35	N	2					Y
Crop:								
Date:								
Shares:								
7	1.19	N	2					Y
Crop:								
Date:								
Shares:								
16	82.41	N	2					Y
Crop:								
Date:								
Shares:								

Farm 8453 Tract 13040

USDA FSA maps are for FSA program administration only. This map does not represent a legal survey or reflect actual ownership; rather it depicts information provided directly from the producer and/or NAIP imagery. The producer accepts the data 'as is' and assumes all risks associated with its use. The USDA Farm Service Agency assumes no responsibility for actual or consequential damage incurred as a result of any user's reliance on this data outside FSA programs. Wetland identifiers do not represent the size, shape, or specific determination of the area. Refer to your original determination (CPA-026 and attached maps) for exact boundaries and determinations or contact NRCS

FSA MAPS - TRACT 13

USDA Farm 8453 Tract 12167
 Administered by: Putnam County, Indiana
OP: BRUNES ENTERPRISES LLC
OW: BRITTON FARMS INC
Source: Primarily USDA NAIP 2024 imagery; IDHS or Dynamap roads; FSA data 2025-04-30 08:07:37

2025 Certification map prepared on: 5/1/2025
 24.54 Tract acres
 24.48 Cropland acres
 0 CRP acres

Wetland Determination Identifiers:
● Restricted Use **TRS: 17N3W36**
▼ Limited Restrictions **Montgomery**
■ Exempt from Conservation Compliance Provisions

CRP
 CLU

CLU Acres HEL LC Contract Prac Yr CI
 7 24.48 N 2

Crop:
Date:
Shares:

Crops are non-irrigated, intended use is grain, and types are YEL (corn), COM (soybeans), and SRW (wheat) unless noted.

USDA FSA maps are for FSA program administration only. This map does not represent a legal survey or reflect actual ownership; rather it depicts information provided directly from the producer and/or NAIP imagery. The producer accepts the data 'as is' and assumes all risks associated with its use. The USDA Farm Service Agency assumes no responsibility for actual or consequential damage incurred as a result of any user's reliance on this data outside FSA programs. Wetland identifiers do not represent the size, shape, or specific determination of the area. Refer to your original determination (CPA-026 and attached maps) for exact boundaries and determinations or contact NRCS.

FSA MAPS - TRACT 14

USDA Farm 8453 Tract 12168
 Administered by: Putnam County, Indiana
OP: BRUNES ENTERPRISES LLC
OW: BRITTON FARMS INC
Source: Primarily USDA NAIP 2024 Imagery; IDHS or Dynamap roads; FSA data 2025-04-30 08:07:37

2025 Certification map prepared on: 5/1/2025
 50.91 Tract acres
 50.91 Cropland acres
 0.5 CRP acres

Wetland Determination Identifiers:
 CRP
 CLU
 ● Restricted Use **TRS: 17N2W31**
 ▼ Limited Restrictions **spans multiple counties**
 ■ Exempt from Conservation Compliance Provisions

CLU	Acres	HEL	LC	Contract	Prac	Yr	C	I
5	0.5	N	2	11503	8A	30	Y	
8	50.41	N	2				Y	

Crop:
Date:
Shares:

Crops are non-irrigated, intended use is grain, and types are YEL (corn), COM (soybeans), and SRW (wheat) unless noted.

USDA FSA maps are for FSA program administration only. This map does not represent a legal survey or reflect actual ownership; rather it depicts information provided directly from the producer and/or NAIP imagery. The producer accepts the data 'as is' and assumes all risks associated with its use. The USDA Farm Service Agency assumes no responsibility for actual or consequential damage incurred as a result of any user's reliance on this data outside FSA programs. Wetland identifiers do not represent the size, shape, or specific determination of the area. Refer to your original determination (CPA-026 and attached maps) for exact boundaries and determinations or contact NRCS.

FSA MAPS - TRACT 15

USDA Farm 8453 Tract 13037

2025 Certification map prepared on: 5/2/2025

CRP **TRS: 16N3W1**
 CLU **Putnam**



Administered by: Putnam County, Indiana

OP: BRUNES ENTERPRISES LLC

OW: BRITTON FARMS INC

65.29 Tract acres

65.29 Cropland acres

0.7 CRP acres

Wetland Determination Identifiers:

- Restricted Use
- ▼ Limited Restrictions
- Exempt from Conservation Compliance Provisions

Source: Primarily USDA NAIP 2024 imagery; IDHS or Dynamap roads; FSA data 2025-04-30 08:07:37

Crops are non-irrigated, intended use is grain, and types are YEL (corn), COM (soybeans), and SRW (wheat) unless noted



CLU	Acres	HEL	LC	Contract	Prac	Yr	C	I
1	35.78	N	2					Y
Crop:								
Date:								
Shares:								
3	0.7	N	2	11501A	8A	30		Y
4	28.81	N	2					Y
Crop:								
Date:								
Shares:								

Farm 8453 Tract 13037

USDA FSA maps are for FSA program administration only. This map does not represent a legal survey or reflect actual ownership; rather it depicts information provided directly from the producer and/or NAIP imagery. The producer accepts the data 'as is' and assumes all risks associated with its use. The USDA Farm Service Agency assumes no responsibility for actual or consequential damage incurred as a result of any user's reliance on this data outside FSA programs. Wetland identifiers do not represent the size, shape, or specific determination of the area. Refer to your original determination (CPA-026 and attached maps) for exact boundaries and determinations or contact NRCS

FSA MAPS - TRACT 16

USDA Farm 8453 Tract 12997

2025 Certification map prepared on: 5/2/2025

Administered by: Putnam County, Indiana

OP: BRUNES ENTERPRISES LLC

76.94 Tract acres

OW: BRITTON FARMS INC

76.94 Cropland acres

0 CRP acres

CRP

TRS: 16N2W6

CLU

Hendricks

Wetland Determination Identifiers:

● Restricted Use

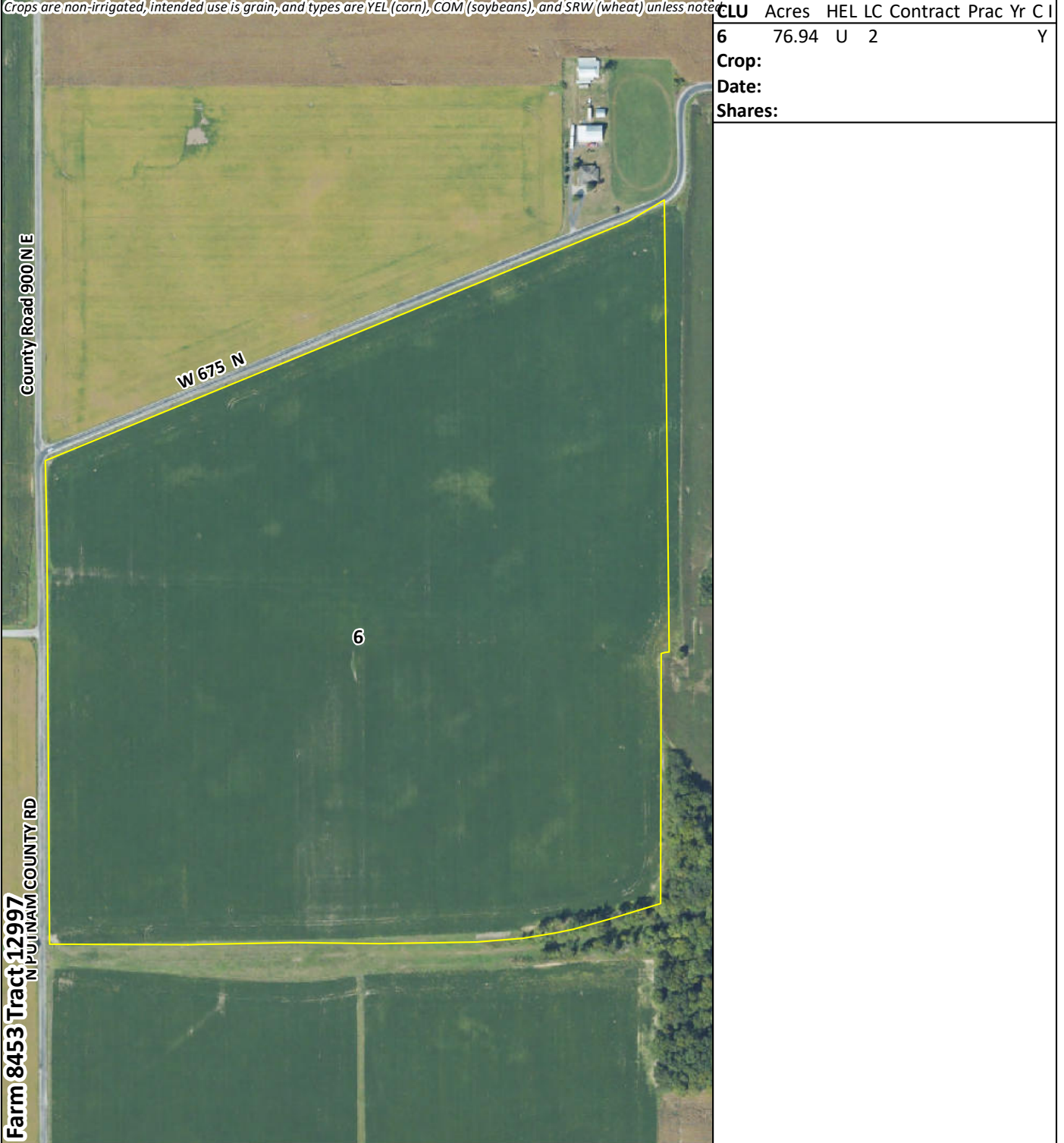
▼ Limited Restrictions

■ Exempt from Conservation Compliance Provisions



Source: Primarily USDA NAIP 2024 imagery; IDHS or Dynamap roads; FSA data 2025-04-30 08:07:37

Crops are non-irrigated, intended use is grain, and types are YEL (corn), COM (soybeans), and SRW (wheat) unless noted



CLU	Acres	HEL	LC	Contract	Prac	Yr	C	I
6	76.94	U	2					Y

Crop:
Date:
Shares:

USDA FSA maps are for FSA program administration only. This map does not represent a legal survey or reflect actual ownership; rather it depicts information provided directly from the producer and/or NAIP imagery. The producer accepts the data 'as is' and assumes all risks associated with its use. The USDA Farm Service Agency assumes no responsibility for actual or consequential damage incurred as a result of any user's reliance on this data outside FSA programs. Wetland identifiers do not represent the size, shape, or specific determination of the area. Refer to your original determination (CPA-026 and attached maps) for exact boundaries and determinations or contact NRCS

FSA MAPS - TRACT 17

USDA Farm 8691 Tract 13525

2025 Certification map prepared on: 5/2/2025

Administered by: Putnam County, Indiana

OP: HILBURN, ISAAC ALLEN

105.43 Tract acres

OW: BRITTON FARMS INC

104.66 Cropland acres

1.6 CRP acres

CRP

TRS: 16N2W7

CLU

Hendricks

Wetland Determination Identifiers:

● Restricted Use

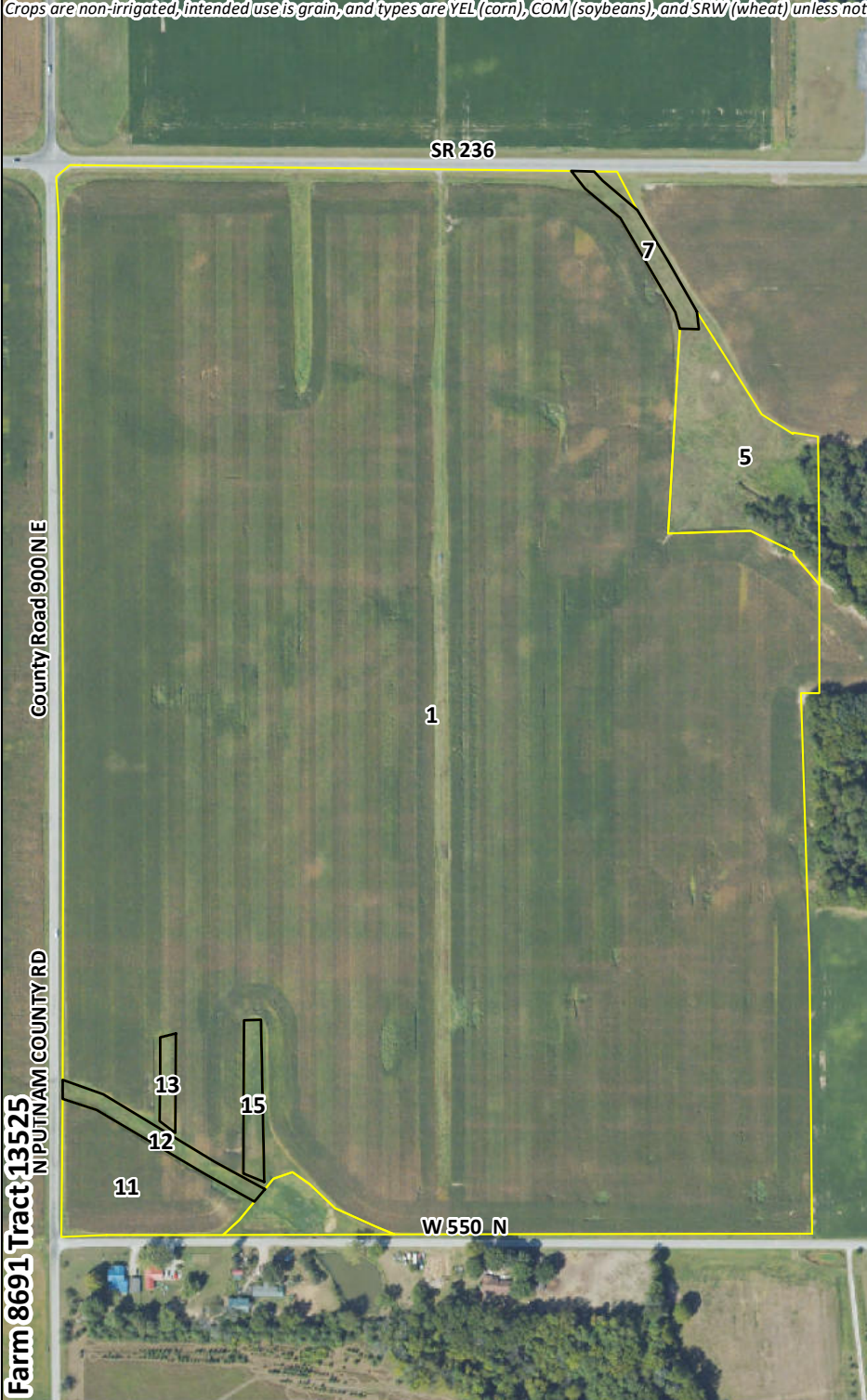
▼ Limited Restrictions

■ Exempt from Conservation Compliance Provisions



Source: Primarily USDA NAIP 2024 imagery; IDHS or Dynamap roads; FSA data 2025-04-30 08:07:37

Crops are non-irrigated, intended use is grain, and types are YEL (corn), COM (soybeans), and SRW (wheat) unless noted.



CLU	Acres	HEL	LC	Contract	Prac	Yr	C I
1	97.65	U	2				Y
Crop:							
Date:							
Shares:							
5	3.14	H	2				Y
Crop:							
Date:							
Shares:							
7	0.5	H	2	11389A	8A	29	Y
11	2.27	H	2				Y
Crop:							
Date:							
Shares:							
12	0.5	H	2	11336A	8A	28	Y
13	0.2	H	2	11649A	8A	31	Y
15	0.4	H	2	11649A	8A	31	Y

USDA FSA maps are for FSA program administration only. This map does not represent a legal survey or reflect actual ownership; rather it depicts information provided directly from the producer and/or NAIP imagery. The producer accepts the data 'as is' and assumes all risks associated with its use. The USDA Farm Service Agency assumes no responsibility for actual or consequential damage incurred as a result of any user's reliance on this data outside FSA programs. Wetland identifiers do not represent the size, shape, or specific determination of the area. Refer to your original determination (CPA-026 and attached maps) for exact boundaries and determinations or contact NRCS

FSA MAPS - TRACTS 18 & 19

USDA Farm 8691 Tract 13038

2025 Certification map prepared on: 5/2/2025

CRP TRS: 16N3W12

CLU Putnam



Administered by: Putnam County, Indiana

OP: HILBURN, ISAAC ALLEN

256.18 Tract acres

OW: BRITTON FARMS INC

255.67 Cropland acres

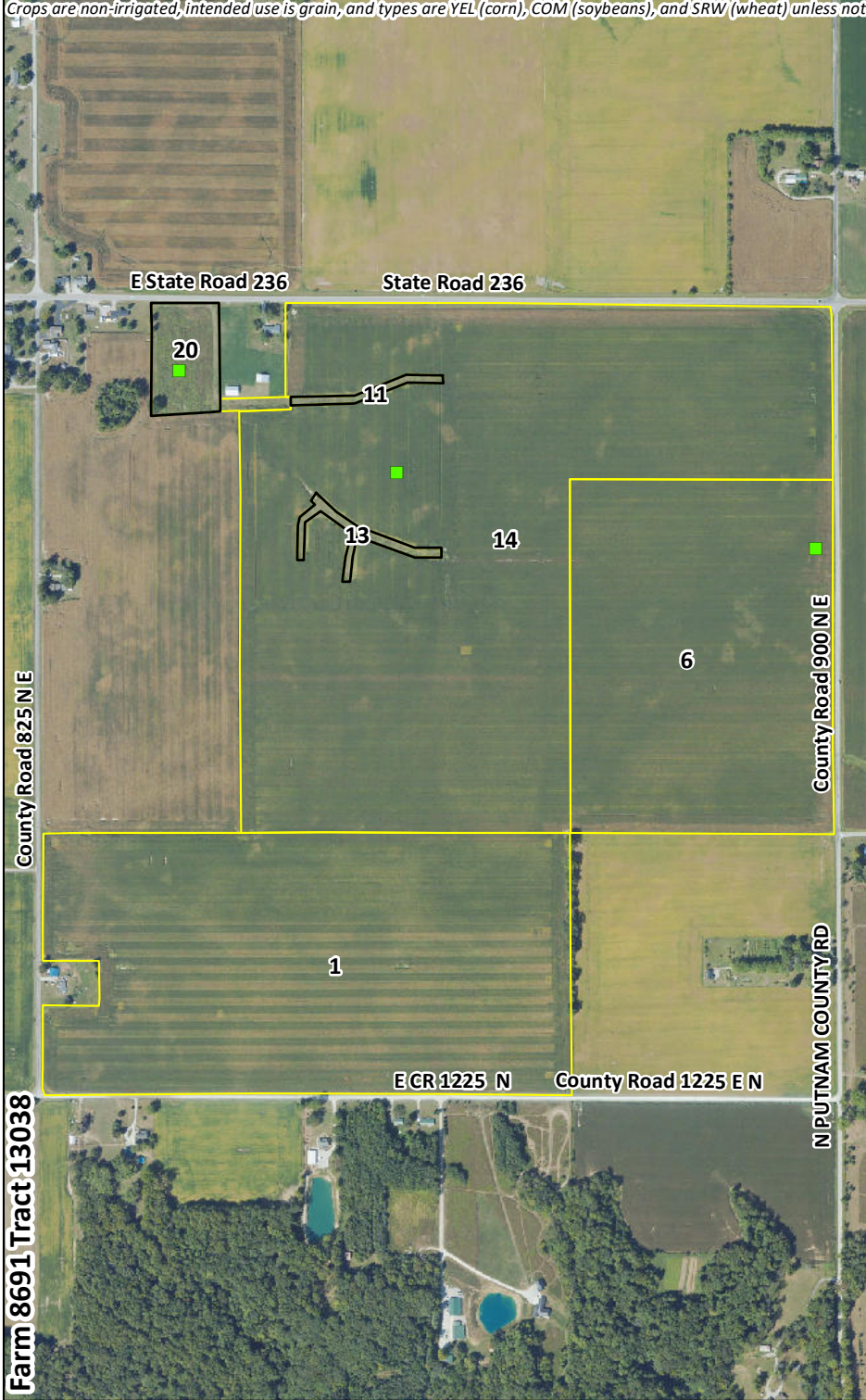
6.18 CRP acres

Wetland Determination Identifiers:

- Restricted Use
- ▼ Limited Restrictions
- Exempt from Conservation Compliance Provisions

Source: Primarily USDA NAIP 2024 imagery; IDHS or Dynamap roads; FSA data 2025-04-30 08:07:37

Crops are non-irrigated, intended use is grain, and types are YEL (corn), COM (soybeans), and SRW (wheat) unless noted



CLU	Acres	HEL	LC	Contract	Prac	Yr	C I
1	76.71	N	2				Y
Crop:							
Date:							
Shares:							
6	52.67	N	2				Y
Crop:							
Date:							
Shares:							
11	0.7	N	2	11502A	8A	30	Y
13	1.2	N	2	11502A	8A	30	Y
14	120.11	N	2				Y
Crop:							
Date:							
Shares:							
20	4.28	N	2	11679A	2	32	Y

Farm 8691 Tract 13038

USDA FSA maps are for FSA program administration only. This map does not represent a legal survey or reflect actual ownership; rather it depicts information provided directly from the producer and/or NAIP imagery. The producer accepts the data 'as is' and assumes all risks associated with its use. The USDA Farm Service Agency assumes no responsibility for actual or consequential damage incurred as a result of any user's reliance on this data outside FSA programs. Wetland identifiers do not represent the size, shape, or specific determination of the area. Refer to your original determination (CPA-026 and attached maps) for exact boundaries and determinations or contact NRCS

FSA MAPS - TRACTS 20 & 21

USDA Farm 4519 Tract 1378
 Administered by: Putnam County, Indiana
 OP: CORBIN FAMILY FARMS LLC
 OW: TRB FARMS LLC
Source: Primarily USDA NAIP 2024 imagery; IDHS or Dynamap roads; FSA data 2025-04-30 08:07:37

2025 Certification map prepared on: 5/1/2025
 58.76 Tract acres
 37.58 Cropland acres
 0 CRP acres

Wetland Determination Identifiers:
 • Restricted Use **TRS: 16N4W2**
 ▼ Limited Restrictions **Putnam**
 ■ Exempt from Conservation Compliance Provisions

CRP
 CLU

Wetland Determination Identifiers:
 • Restricted Use **TRS: 16N4W2**
 ▼ Limited Restrictions **Putnam**
 ■ Exempt from Conservation Compliance Provisions

Wetland Determination Identifiers:
 • Restricted Use **TRS: 16N4W2**
 ▼ Limited Restrictions **Putnam**
 ■ Exempt from Conservation Compliance Provisions

Crops are non-irrigated, intended use is grain, and types are YEL (corn), COM (soybeans), and SRW (wheat) unless noted.

CLU	Acres	HEL	LC	Contract	Prac	Yr	CI
5	0.2	H	2				Y
Crop:							
Date:							
Shares:							
7	0.3	H	2				Y
Crop:							
Date:							
Shares:							
15	37.08	H	2				Y
Crop:							
Date:							
Shares:							

--

USDA FSA maps are for FSA program administration only. This map does not represent a legal survey or reflect actual ownership; rather it depicts information provided directly from the producer and/or NAIP imagery. The producer accepts the data 'as is' and assumes all risks associated with its use. The USDA Farm Service Agency assumes no responsibility for actual or consequential damage incurred as a result of any user's reliance on this data outside FSA programs. Wetland identifiers do not represent the size, shape, or specific determination of the area. Refer to your original determination (CPA-026 and attached maps) for exact boundaries and determinations or contact NRCS.

FSA 156EZ

FSA 156EZ

INDIANA
PUTNAM
Form: FSA-156EZ



United States Department of Agriculture
Farm Service Agency

Abbreviated 156 Farm Record

FARM : 8173
Prepared : 7/22/25 10:21 AM CST
Crop Year : 2025

See Page 5 for non-discriminatory Statements

Operator Name :
CRP Contract Number(s) : 11235A, 11236, 11286A, 11388A, 11390, 11500
Recon ID : 18-133-2023-275
Transferred From : None
ARCPLC G//F Eligibility : Eligible

Farm Land Data

Farmland	Cropland	DCP Cropland	WBP	EWP	WRP	GRP	Sugarcane	Farm Status	Number Of Tracts
599.64	596.55	596.55	0.00	0.00	0.00	0.00	0.0	Active	5
State Conservation	Other Conservation	Effective DCP Cropland	Double Cropped		CRP	MPL	DCP Ag.Rel. Activity	SOD	
0.00	0.00	587.75	0.00		8.80	0.00	0.00	0.00	

Crop Election Choice

ARC Individual	ARC County	Price Loss Coverage
None	WHEAT, CORN, SOYBN	None

DCP Crop Data

Crop Name	Base Acres	CCC-505 CRP Reduction Acres	PLC Yield	HIP
Wheat	39.24	0.00	48	
Corn	376.06	0.00	140	
Soybeans	162.44	0.00	52	
TOTAL	577.74	0.00		

NOTES

--

Tract Number : 1972 **Tract 9**

Description : J2/2A
FSA Physical Location : INDIANA/PUTNAM
ANSI Physical Location : INDIANA/PUTNAM
BIA Unit Range Number :
HEL Status : NHEL: No agricultural commodity planted on undetermined fields
Wetland Status : Wetland determinations not complete
WL Violations : None
Owners : BRITTON FARMS INC
Other Producers : None
Recon ID : None

Tract Land Data

Farm Land	Cropland	DCP Cropland	WBP	EWP	WRP	GRP	Sugarcane
56.16	56.16	56.16	0.00	0.00	0.00	0.00	0.0

FSA 156EZ

INDIANA
PUTNAM
Form: FSA-156EZ



Abbreviated 156 Farm Record

FARM : 8173
Prepared : 7/22/25 10:21 AM CST
Crop Year : 2025

Tract 1972 Continued ...

State Conservation	Other Conservation	Effective DCP Cropland	Double Cropped	CRP	MPL	DCP Ag. Rel Activity	SOD
0.00	0.00	56.16	0.00	0.00	0.00	0.00	0.00

DCP Crop Data

Crop Name	Base Acres	CCC-505 CRP Reduction Acres	PLC Yield
Wheat	3.21	0.00	48
Corn	34.11	0.00	140
Soybeans	15.38	0.00	52
TOTAL	52.70	0.00	

NOTES

Tract Number : 10457 **Tract 4**

Description : H2

FSA Physical Location : INDIANA/PUTNAM

ANSI Physical Location : INDIANA/PUTNAM

BIA Unit Range Number :

HEL Status : NHEL: No agricultural commodity planted on undetermined fields

Wetland Status : Wetland determinations not complete

WL Violations : None

Owners : BRITTON FARMS INC

Other Producers : None

Recon ID : None

Tract Land Data

Farm Land	Cropland	DCP Cropland	WBP	EWP	WRP	GRP	Sugarcane
46.00	44.58	44.58	0.00	0.00	0.00	0.00	0.0
State Conservation	Other Conservation	Effective DCP Cropland	Double Cropped	CRP	MPL	DCP Ag. Rel Activity	SOD
0.00	0.00	44.28	0.00	0.30	0.00	0.00	0.00

DCP Crop Data

Crop Name	Base Acres	CCC-505 CRP Reduction Acres	PLC Yield
Wheat	2.21	0.00	48
Corn	23.36	0.00	140
Soybeans	16.75	0.00	52
TOTAL	42.32	0.00	

NOTES

FSA 156EZ

INDIANA
PUTNAM
Form: FSA-156EZ



United States Department of Agriculture
Farm Service Agency

Abbreviated 156 Farm Record

FARM : 8173
Prepared : 7/22/25 10:21 AM CST
Crop Year : 2025

Tract Number : 10951 ← **Tracts 6-8**

Description : CO RD 650 E
FSA Physical Location : INDIANA/PUTNAM
ANSI Physical Location : INDIANA/PUTNAM
BIA Unit Range Number :
HEL Status : HEL determinations not completed for all fields on the tract
Wetland Status : Tract contains a wetland or farmed wetland
WL Violations : None
Owners : BRITTON FARMS INC
Other Producers : None
Recon ID : 18-133-2009-140

Tract Land Data

Farm Land	Cropland	DCP Cropland	WBP	EWP	WRP	GRP	Sugarcane
279.29	277.89	277.89	0.00	0.00	0.00	0.00	0.0
State Conservation	Other Conservation	Effective DCP Cropland	Double Cropped	CRP	MPL	DCP Ag. Rel Activity	SOD
0.00	0.00	271.79	0.00	6.10	0.00	0.00	0.00

DCP Crop Data

Crop Name	Base Acres	CCC-505 CRP Reduction Acres	PLC Yield
Wheat	20.92	0.00	48
Corn	181.61	0.00	140
Soybeans	66.95	0.00	52
TOTAL	269.48	0.00	

NOTES

Tract Number : 12992 ← **Tract 11**

Description :
FSA Physical Location : INDIANA/PUTNAM
ANSI Physical Location : INDIANA/PUTNAM
BIA Unit Range Number :
HEL Status : NHEL: No agricultural commodity planted on undetermined fields
Wetland Status : Wetland determinations not complete
WL Violations : None
Owners : BRITTON FARMS INC
Other Producers : None
Recon ID : 18-133-2023-258

FSA 156EZ

INDIANA
PUTNAM
Form: FSA-156EZ



Abbreviated 156 Farm Record

FARM : 8173
Prepared : 7/22/25 10:21 AM CST
Crop Year : 2025

Tract Land Data

Tract 12992 Continued ...

Farm Land	Cropland	DCP Cropland	WBP	EWP	WRP	GRP	Sugarcane
46.21	45.94	45.94	0.00	0.00	0.00	0.00	0.0
State Conservation	Other Conservation	Effective DCP Cropland	Double Cropped	CRP	MPL	DCP Ag. Rel Activity	SOD
0.00	0.00	45.94	0.00	0.00	0.00	0.00	0.00

DCP Crop Data

Crop Name	Base Acres	CCC-505 CRP Reduction Acres	PLC Yield
Wheat	2.70	0.00	48
Corn	29.05	0.00	140
Soybeans	12.84	0.00	52
TOTAL	44.59	0.00	

NOTES

Tract Number : 13002 ← **Tracts 1-3**

Description :
 FSA Physical Location : INDIANA/PUTNAM
 ANSI Physical Location : INDIANA/PUTNAM
 BIA Unit Range Number :
 HEL Status : NHEL: No agricultural commodity planted on undetermined fields
 Wetland Status : Wetland determinations not complete
 WL Violations : None
 Owners : BRITTON FARMS INC
 Other Producers : None
 Recon ID : 18-133-2023-262

Tract Land Data

Farm Land	Cropland	DCP Cropland	WBP	EWP	WRP	GRP	Sugarcane
171.98	171.98	171.98	0.00	0.00	0.00	0.00	0.0
State Conservation	Other Conservation	Effective DCP Cropland	Double Cropped	CRP	MPL	DCP Ag. Rel Activity	SOD
0.00	0.00	169.58	0.00	2.40	0.00	0.00	0.00

DCP Crop Data

Crop Name	Base Acres	CCC-505 CRP Reduction Acres	PLC Yield
Wheat	10.20	0.00	48
Corn	107.93	0.00	140

FSA 156EZ

INDIANA
PUTNAM
Form: FSA-156EZ



United States Department of Agriculture
Farm Service Agency

Abbreviated 156 Farm Record

FARM : 8173
Prepared : 7/22/25 10:21 AM CST
Crop Year : 2025

Tract 13002 Continued ...

Soybeans	50.52	0.00	52
TOTAL	168.65	0.00	

NOTES

In accordance with Federal civil rights law and U.S. Department of Agriculture (USDA) civil rights regulations and policies, the USDA, its Agencies, offices, and employees, and institutions participating in or administering USDA programs are prohibited from discriminating based on race, color, national origin, religion, sex, disability, age, marital status, family/parental status, income derived from a public assistance program, political beliefs, or reprisal or retaliation for prior civil rights activity, in any program or activity conducted or funded by USDA (not all bases apply to all programs). Remedies and complaint filing deadlines vary by program or incident.

Persons with disabilities who require alternative means of communication for program information (e.g., Braille, large print, audiotape, American Sign Language, etc.) should contact the responsible Agency or USDA's TARGET Center at (202) 720-2600 (voice and TTY) or contact USDA through the Federal Relay Service at (800) 877-8339. Additionally, program information may be made available in languages other than English.

To file a program discrimination complaint, complete the USDA Program Discrimination Complaint Form, AD-3027, found online at [How to File a Program Discrimination Complaint](#) and at any USDA office or write a letter addressed to USDA and provide in the letter all of the information requested in the form. To request a copy of the complaint form, call (866) 632-9992. Submit your completed form or letter to USDA by: (1) Mail, U.S. Department of Agriculture, Office of the Assistant Secretary for Civil Rights, 1400 Independence Avenue, SW, Washington, D.C. 20250-9410, (2) Fax, (202) 690-7442; or (3) Email, program.intake@usda.gov. USDA is an equal opportunity provider, employer, and lender.

FSA 156EZ

INDIANA
PUTNAM
Form: FSA-156EZ



United States Department of Agriculture
Farm Service Agency

FARM : 8453
Prepared : 7/22/25 10:58 AM CST
Crop Year : 2025

See Page 5 for non-discriminatory Statements

Abbreviated 156 Farm Record

Operator Name : I
CRP Contract Number(s) : 11290A, 11501A, 11503
Recon ID : 18-133-2024-112
Transferred From : None
ARCPLC G//F Eligibility : Eligible

Farm Land Data

Farmland	Cropland	DCP Cropland	WBP	EWP	WRP	GRP	Sugarcane	Farm Status	Number Of Tracts
304.39	304.33	304.33	0.00	0.00	0.00	0.00	0.0	Active	6
State Conservation	Other Conservation	Effective DCP Cropland	Double Cropped		CRP	MPL	DCP Ag.Rel. Activity	SOD	
0.00	0.00	301.92	0.00		2.41	0.00	0.00	0.00	

Crop Election Choice

ARC Individual	ARC County	Price Loss Coverage
None	WHEAT, CORN, SOYBN	None

DCP Crop Data

Crop Name	Base Acres	CCC-505 CRP Reduction Acres	PLC Yield	HIP
Wheat	15.41	0.00	48	
Corn	178.97	0.00	140	
Soybeans	92.73	0.00	52	74
TOTAL	287.11	0.00		

NOTES

--

Tract Number : 12167 **Tract 13**

Description :
FSA Physical Location : INDIANA/MONTGOMERY
ANSI Physical Location : INDIANA/MONTGOMERY
BIA Unit Range Number :
HEL Status : NHEL: No agricultural commodity planted on undetermined fields
Wetland Status : Wetland determinations not complete
WL Violations : None
Owners : BRITTON FARMS INC
Other Producers : None
Recon ID : 18-133-2019-59

Tract Land Data

Farm Land	Cropland	DCP Cropland	WBP	EWP	WRP	GRP	Sugarcane
24.54	24.48	24.48	0.00	0.00	0.00	0.00	0.0

FSA 156EZ

INDIANA
PUTNAM
Form: FSA-156EZ



United States Department of Agriculture
Farm Service Agency

Abbreviated 156 Farm Record

FARM : 8453
Prepared : 7/22/25 10:58 AM CST
Crop Year : 2025

Tract 12167 Continued ...

State Conservation	Other Conservation	Effective DCP Cropland	Double Cropped	CRP	MPL	DCP Ag. Rel Activity	SOD
0.00	0.00	24.48	0.00	0.00	0.00	0.00	0.00

DCP Crop Data

Crop Name	Base Acres	CCC-505 CRP Reduction Acres	PLC Yield
Wheat	1.57	0.00	48
Corn	15.60	0.00	140
Soybeans	7.17	0.00	52
TOTAL	24.34	0.00	

NOTES

Tract Number : 12168 **Tract 14**

Description :
FSA Physical Location : INDIANA/HENDRICKS
ANSI Physical Location : INDIANA/HENDRICKS
BIA Unit Range Number :
HEL Status : NHEL: No agricultural commodity planted on undetermined fields
Wetland Status : Wetland determinations not complete
WL Violations : None
Owners : BRITTON FARMS INC
Other Producers : None
Recon ID : 18-133-2019-59

Tract Land Data

Farm Land	Cropland	DCP Cropland	WBP	EWP	WRP	GRP	Sugarcane
50.91	50.91	50.91	0.00	0.00	0.00	0.00	0.0
State Conservation	Other Conservation	Effective DCP Cropland	Double Cropped	CRP	MPL	DCP Ag. Rel Activity	SOD
0.00	0.00	50.41	0.00	0.50	0.00	0.00	0.00

DCP Crop Data

Crop Name	Base Acres	CCC-505 CRP Reduction Acres	PLC Yield
Wheat	3.23	0.00	48
Corn	32.11	0.00	140
Soybeans	14.75	0.00	52
TOTAL	50.09	0.00	

NOTES

FSA 156EZ

INDIANA
PUTNAM
Form: FSA-156EZ



United States Department of Agriculture
Farm Service Agency

Abbreviated 156 Farm Record

FARM : 8453
Prepared : 7/22/25 10:58 AM CST
Crop Year : 2025

Tract Number : 12997 ← **Tract 16**

Description :
FSA Physical Location : INDIANA/HENDRICKS
ANSI Physical Location : INDIANA/HENDRICKS
BIA Unit Range Number :
HEL Status : NHEL: No agricultural commodity planted on undetermined fields
Wetland Status : Wetland determinations not complete
WL Violations : None
Owners : BRITTON FARMS INC
Other Producers : None
Recon ID : 18-133-2023-260

Tract Land Data

Farm Land	Cropland	DCP Cropland	WBP	EWP	WRP	GRP	Sugarcane
76.94	76.94	76.94	0.00	0.00	0.00	0.00	0.0
State Conservation	Other Conservation	Effective DCP Cropland	Double Cropped	CRP	MPL	DCP Ag. Rel Activity	SOD
0.00	0.00	76.94	0.00	0.00	0.00	0.00	0.00

DCP Crop Data

Crop Name	Base Acres	CCC-505 CRP Reduction Acres	PLC Yield
Wheat	4.49	0.00	48
Corn	47.60	0.00	140
Soybeans	21.82	0.00	52
TOTAL	73.91	0.00	

NOTES

Tract Number : 12998 ← **Tract 16**

Description :
FSA Physical Location : INDIANA/HENDRICKS
ANSI Physical Location : INDIANA/HENDRICKS
BIA Unit Range Number :
HEL Status : NHEL: No agricultural commodity planted on undetermined fields
Wetland Status : Wetland determinations not complete
WL Violations : None
Owners : BRITTON FARMS INC
Other Producers : None
Recon ID : 18-133-2023-260

FSA 156EZ

INDIANA
PUTNAM
Form: FSA-156EZ



United States Department of Agriculture
Farm Service Agency

Abbreviated 156 Farm Record

FARM : 8453
Prepared : 7/22/25 10:58 AM CST
Crop Year : 2025

Tract Land Data

Tract 12998 Continued ...

Farm Land	Cropland	DCP Cropland	WBP	EWP	WRP	GRP	Sugarcane
1.55	1.55	1.55	0.00	0.00	0.00	0.00	0.0
State Conservation	Other Conservation	Effective DCP Cropland	Double Cropped	CRP	MPL	DCP Ag. Rel Activity	SOD
0.00	0.00	1.55	0.00	0.00	0.00	0.00	0.00

DCP Crop Data

Crop Name	Base Acres	CCC-505 CRP Reduction Acres	PLC Yield
Wheat	0.09	0.00	48
Corn	0.96	0.00	140
Soybeans	0.44	0.00	52
TOTAL	1.49	0.00	

NOTES

Tract Number : 13037 ← **Tract 15**

Description :
FSA Physical Location : INDIANA/PUTNAM
ANSI Physical Location : INDIANA/PUTNAM
BIA Unit Range Number :
HEL Status : NHEL: No agricultural commodity planted on undetermined fields
Wetland Status : Wetland determinations not complete
WL Violations : None
Owners : BRITTON FARMS INC
Other Producers : None
Recon ID : 18-133-2023-285

Tract Land Data

Farm Land	Cropland	DCP Cropland	WBP	EWP	WRP	GRP	Sugarcane
65.29	65.29	65.29	0.00	0.00	0.00	0.00	0.0
State Conservation	Other Conservation	Effective DCP Cropland	Double Cropped	CRP	MPL	DCP Ag. Rel Activity	SOD
0.00	0.00	64.59	0.00	0.70	0.00	0.00	0.00

DCP Crop Data

Crop Name	Base Acres	CCC-505 CRP Reduction Acres	PLC Yield
Wheat	2.20	0.00	48
Corn	38.23	0.00	140

FSA 156EZ

INDIANA
PUTNAM
Form: FSA-156EZ



United States Department of Agriculture
Farm Service Agency

Abbreviated 156 Farm Record

FARM : 8453
Prepared : 7/22/25 10:58 AM CST
Crop Year : 2025

Tract 13037 Continued ...

Soybeans	23.32	0.00	52
TOTAL	63.75	0.00	

NOTES

Tract Number : 13040 ← **Tract 12**

Description :
FSA Physical Location : INDIANA/PUTNAM
ANSI Physical Location : INDIANA/PUTNAM
BIA Unit Range Number :
HEL Status : NHEL: No agricultural commodity planted on undetermined fields
Wetland Status : Wetland determinations not complete
WL Violations : None
Owners : BRITTON FARMS INC
Other Producers : None
Recon ID : 18-133-2023-288

Tract Land Data

Farm Land	Cropland	DCP Cropland	WBP	EWP	WRP	GRP	Sugarcane
85.16	85.16	85.16	0.00	0.00	0.00	0.00	0.0
State Conservation	Other Conservation	Effective DCP Cropland	Double Cropped	CRP	MPL	DCP Ag. Rel Activity	SOD
0.00	0.00	83.95	0.00	1.21	0.00	0.00	0.00

DCP Crop Data

Crop Name	Base Acres	CCC-505 CRP Reduction Acres	PLC Yield
Wheat	3.83	0.00	48
Corn	44.47	0.00	140
Soybeans	25.23	0.00	52
TOTAL	73.53	0.00	

NOTES

In accordance with Federal civil rights law and U.S. Department of Agriculture (USDA) civil rights regulations and policies, the USDA, its Agencies, offices, and employees, and institutions participating in or administering USDA programs are prohibited from discriminating based on race, color, national origin, religion, sex, disability, age, marital status, family/parental status, income derived from a public assistance program, political beliefs, or reprisal or retaliation for prior civil rights activity, in any program or activity conducted or funded by USDA (not all bases apply to all programs). Remedies and complaint filing deadlines vary by program or incident.

Persons with disabilities who require alternative means of communication for program information (e.g., Braille, large print, audiotape, American Sign Language, etc.) should contact the responsible Agency or USDA's TARGET Center at (202) 720-2600 (voice and TTY) or contact USDA through the Federal Relay Service at (800) 877-8339. Additionally, program information may be made available in languages other than English.

To file a program discrimination complaint, complete the USDA Program Discrimination Complaint Form, AD-3027, found online at [How to File a Program Discrimination Complaint](#) and at any USDA office or write a letter addressed to USDA and provide in the letter all of the information requested in the form. To request a copy of the complaint form, call (866) 632-9992. Submit your completed form or letter to USDA by: (1) Mail: U.S. Department of Agriculture Office of the Assistant Secretary for Civil Rights, 1400 Independence Avenue, SW Washington, D.C. 20250-9410, (2) Fax: (202) 690-7442; or (3) Email: program.intake@usda.gov. USDA is an equal opportunity provider, employer, and lender.

FSA 156EZ

INDIANA
PUTNAM



United States Department of Agriculture
Farm Service Agency

Form: FSA-156EZ

See Page 3 for non-discriminatory Statements.

Abbreviated 156 Farm Record

FARM : 8691

Prepared : 7/22/25 10:59 AM CST

Crop Year : 2025

Operator Name : |
 CRP Contract Number(s) : 11336B, 11389B, 11499A, 11502A, 11649B, 11679A
 Recon ID : 18-133-2025-59
 Transferred From : None
 ARCPLC G//F Eligibility : Eligible

Farm Land Data

Farmland	Cropland	DCP Cropland	WBP	EWP	WRP	GRP	Sugarcane	Farm Status	Number Of Tracts
450.32	449.04	449.04	0.00	0.00	0.00	0.00	0.0	Active	3
State Conservation	Other Conservation	Effective DCP Cropland	Double Cropped		CRP	MPL	DCP Ag.Rel. Activity	SOD	
0.00	0.00	438.86	0.00		10.18	0.00	0.00	0.00	

Crop Election Choice

ARC Individual	ARC County	Price Loss Coverage
None	WHEAT, CORN, SOYBN	None

DCP Crop Data

Crop Name	Base Acres	CCC-505 CRP Reduction Acres	PLC Yield	HIP
Wheat	19.23	0.00	48	
Corn	213.01	0.00	140	
Soybeans	85.56	0.00	52	
TOTAL	317.80	0.00		

NOTES

--

Tract Number : 13038 **Tracts 18 & 19**

Description :
 FSA Physical Location : INDIANA/PUTNAM
 ANSI Physical Location : INDIANA/PUTNAM
 BIA Unit Range Number :
 HEL Status : HEL determinations not completed for all fields on the tract
 Wetland Status : Wetland determinations not complete
 WL Violations : None
 Owners : BRITTON FARMS INC
 Other Producers : None
 Recon ID : 18-133-2023-286

Tract Land Data

Farm Land	Cropland	DCP Cropland	WBP	EWP	WRP	GRP	Sugarcane
256.18	255.67	255.67	0.00	0.00	0.00	0.00	0.0

FSA 156EZ

INDIANA
PUTNAM
Form: FSA-156EZ



United States Department of Agriculture
Farm Service Agency

Abbreviated 156 Farm Record

FARM : 8691
Prepared : 7/22/25 10:59 AM CST
Crop Year : 2025

Tract 13038 Continued ...

State Conservation	Other Conservation	Effective DCP Cropland	Double Cropped	CRP	MPL	DCP Ag. Rel Activity	SOD
0.00	0.00	249.49	0.00	6.18	0.00	0.00	0.00

DCP Crop Data

Crop Name	Base Acres	CCC-505 CRP Reduction Acres	PLC Yield
Wheat	8.00	0.00	48
Corn	85.71	0.00	140
Soybeans	39.49	0.00	52
TOTAL	133.20	0.00	

NOTES

Tract Number : 13039 ← **Tract 10**

Description :
 FSA Physical Location : INDIANA/PUTNAM
 ANSI Physical Location : INDIANA/PUTNAM
 BIA Unit Range Number :
 HEL Status : NHEL: No agricultural commodity planted on undetermined fields
 Wetland Status : Wetland determinations not complete
 WL Violations : None
 Owners : BRITTON FARMS INC
 Other Producers : None
 Recon ID : 18-133-2023-287

Tract Land Data

Farm Land	Cropland	DCP Cropland	WBP	EWP	WRP	GRP	Sugarcane
88.71	88.71	88.71	0.00	0.00	0.00	0.00	0.0

State Conservation	Other Conservation	Effective DCP Cropland	Double Cropped	CRP	MPL	DCP Ag. Rel Activity	SOD
0.00	0.00	86.31	0.00	2.40	0.00	0.00	0.00

DCP Crop Data

Crop Name	Base Acres	CCC-505 CRP Reduction Acres	PLC Yield
Wheat	4.91	0.00	48
Corn	53.11	0.00	140
Soybeans	23.78	0.00	52
TOTAL	81.80	0.00	

NOTES

FSA 156EZ

INDIANA
PUTNAM
Form: FSA-156EZ



United States Department of Agriculture
Farm Service Agency

Abbreviated 156 Farm Record

FARM : 8691
Prepared : 7/22/25 10:59 AM CST
Crop Year : 2025

Tract Number : 13525 **← Tract 17**

Description :
FSA Physical Location : INDIANA/HENDRICKS
ANSI Physical Location : INDIANA/HENDRICKS
BIA Unit Range Number :
HEL Status : HEL field on tract.Conservation system being actively applied
Wetland Status : Wetland determinations not complete
WL Violations : None
Owners : BRITTON FARMS INC
Other Producers : None
Recon ID : 18-133-2025-58

Tract Land Data

Farm Land	Cropland	DCP Cropland	WBP	EWP	WRP	GRP	Sugarcane
105.43	104.66	104.66	0.00	0.00	0.00	0.00	0.0
State Conservation	Other Conservation	Effective DCP Cropland	Double Cropped	CRP	MPL	DCP Ag. Rel Activity	SOD
0.00	0.00	103.06	0.00	1.60	0.00	0.00	0.00

DCP Crop Data

Crop Name	Base Acres	CCC-505 CRP Reduction Acres	PLC Yield
Wheat	6.32	0.00	48
Corn	74.19	0.00	140
Soybeans	22.29	0.00	52
TOTAL	102.80	0.00	

NOTES

In accordance with Federal civil rights law and U.S. Department of Agriculture (USDA) civil rights regulations and policies, the USDA, its Agencies, offices, and employees, and institutions participating in or administering USDA programs are prohibited from discriminating based on race, color, national origin, religion, sex, disability, age, marital status, family/parental status, income derived from a public assistance program, political beliefs, or reprisal or retaliation for prior civil rights activity, in any program or activity conducted or funded by USDA (not all bases apply to all programs). Remedies and complaint filing deadlines vary by program or incident.

Persons with disabilities who require alternative means of communication for program information (e.g., Braille, large print, audiotope, American Sign Language, etc.) should contact the responsible Agency or USDA's TARGET Center at (202) 720-2600 (voice and TTY) or contact USDA through the Federal Relay Service at (800) 877-8339. Additionally, program information may be made available in languages other than English.

To file a program discrimination complaint, complete the USDA Program Discrimination Complaint Form, AD-3027, found online at [How to File a Program Discrimination Complaint](#) and at any USDA office or write a letter addressed to USDA and provide in the letter all of the information requested in the form. To request a copy of the complaint form, call (866) 632-9992. Submit your completed form or letter to USDA by: (1) Mail U.S. Department of Agriculture Office of the Assistant Secretary for Civil Rights, 1400 Independence Avenue, SW Washington, D.C. 20250-9410; (2) Fax: (202) 690-7442; or (3) Email program.intake@usda.gov. USDA is an equal opportunity provider, employer, and lender.

FSA 156EZ

INDIANA
PUTNAM

Form: FSA-156EZ

See Page 2 for non-discriminatory Statements



United States Department of Agriculture
Farm Service Agency

Abbreviated 156 Farm Record

FARM : 4519

Prepared : 7/22/25 11:04 AM CST

Crop Year : 2025

Operator Name

CRP Contract Number(s) : None
Recon ID : None
Transferred From : None
ARCPLC G//F Eligibility : Eligible

Farm Land Data

Farmland	Cropland	DCP Cropland	WBP	EWP	WRP	GRP	Sugarcane	Farm Status	Number Of Tracts
58.76	37.58	37.58	0.00	0.00	0.00	0.00	0.0	Active	1
State Conservation	Other Conservation	Effective DCP Cropland	Double Cropped		CRP	MPL	DCP Ag.Rel. Activity	SOD	
0.00	0.00	37.58	0.00		0.00	0.00	0.00	0.00	

Crop Election Choice

ARC Individual	ARC County	Price Loss Coverage
None	CORN, SOYBN	None

DCP Crop Data

Crop Name	Base Acres	CCC-505 CRP Reduction Acres	PLC Yield	HIP
Corn	20.90	0.00	146	
Soybeans	14.20	0.00	45	
TOTAL	35.10	0.00		

NOTES

--

Tract Number : 1378 ← **Tract 20**

Description : G2 2A SE1/4 2-16-4 & SW1/4 1-16-4
FSA Physical Location : INDIANA/PUTNAM
ANSI Physical Location : INDIANA/PUTNAM
BIA Unit Range Number :
HEL Status : HEL field on tract.Conservation system being actively applied
Wetland Status : Wetland determinations not complete
WL Violations : None
Owners : TRB FARMS LLC
Other Producers : None
Recon ID : None

Tract Land Data

Farm Land	Cropland	DCP Cropland	WBP	EWP	WRP	GRP	Sugarcane
58.76	37.58	37.58	0.00	0.00	0.00	0.00	0.0

FSA 156EZ

INDIANA
PUTNAM
Form: FSA-156EZ



United States Department of Agriculture
Farm Service Agency

Abbreviated 156 Farm Record

FARM : 4519
Prepared : 7/22/25 11:04 AM CST
Crop Year : 2025

Tract 1378 Continued ...

State Conservation	Other Conservation	Effective DCP Cropland	Double Cropped	CRP	MPL	DCP Ag. Rel Activity	SOD
0.00	0.00	37.58	0.00	0.00	0.00	0.00	0.00

DCP Crop Data

Crop Name	Base Acres	CCC-505 CRP Reduction Acres	PLC Yield
Corn	20.90	0.00	146
Soybeans	14.20	0.00	45
TOTAL	35.10	0.00	

NOTES

--

In accordance with Federal civil rights law and U.S. Department of Agriculture (USDA) civil rights regulations and policies, the USDA, its Agencies, offices, and employees, and institutions participating in or administering USDA programs are prohibited from discriminating based on race, color, national origin, religion, sex, disability, age, marital status, family/parental status, income derived from a public assistance program, political beliefs, or reprisal or retaliation for prior civil rights activity, in any program or activity conducted or funded by USDA (not all bases apply to all programs). Remedies and complaint filing deadlines vary by program or incident.

Persons with disabilities who require alternative means of communication for program information (e.g., Braille, large print, audiotape, American Sign Language, etc.) should contact the responsible Agency or USDA's TARGET Center at (202) 720-2600 (voice and TTY) or contact USDA through the Federal Relay Service at (800) 877-8339. Additionally, program information may be made available in languages other than English.

To file a program discrimination complaint, complete the USDA Program Discrimination Complaint Form, AD-3027, found online at [How to File a Program Discrimination Complaint](#), and at any USDA office or write a letter addressed to USDA and provide in the letter all of the information requested in the form. To request a copy of the complaint form, call (866) 632-9992. Submit your completed form or letter to USDA by: (1) Mail: U.S. Department of Agriculture, Office of the Assistant Secretary for Civil Rights, 1400 Independence Avenue, SW Washington, D.C. 20250-9410, (2) Fax: (202) 690-7442; or (3) Email: program.intake@usda.gov. USDA is an equal opportunity provider, employer, and lender.

CRP CONTRACTS

CRP CONTRACTS - TRACTS 1 & 2

CRP-1 (07-06-20)	U.S. DEPARTMENT OF AGRICULTURE Commodity Credit Corporation	1. ST. & CO. CODE & ADMIN. LOCATION 18 133	2. SIGN-UP NUMBER 48
CONSERVATION RESERVE PROGRAM CONTRACT		3. CONTRACT NUMBER 11235A	4. ACRES FOR ENROLLMENT 1.80
		6. TRACT NUMBER 13002	7. CONTRACT PERIOD FROM: (MM-DD-YYYY) TO: (MM-DD-YYYY) 10-01-2016 09-30-2026
5A. COUNTY FSA OFFICE ADDRESS (Include Zip Code) PUTNAM COUNTY FARM SERVICE AGENCY 1007 MILL POND LANE, STE C GREENCASTLE, IN46135-1887		8. SIGNUP TYPE: Continuous	
5B. COUNTY FSA OFFICE PHONE NUMBER (Include Area Code): (765) 653-5716			

THIS CONTRACT is entered into between the Commodity Credit Corporation (referred to as "CCC") and the undersigned owners, operators, or tenants (referred to as "the Participant"). The Participant agrees to place the designated acreage into the Conservation Reserve Program ("CRP") or other use set by CCC for the stipulated contract period from the date the Contract is executed by the CCC. The Participant also agrees to implement on such designated acreage the Conservation Plan developed for such acreage and approved by the CCC and the Participant. Additionally, the Participant and CCC agree to comply with the terms and conditions contained in this Contract, including the Appendix to this Contract, entitled Appendix to CRP-1, Conservation Reserve Program Contract (referred to as "Appendix"). By signing below, the Participant acknowledges receipt of a copy of the Appendix/Appendices for the applicable contract period. The terms and conditions of this contract are contained in this Form CRP-1 and in the CRP-1 Appendix and any addendum thereto. BY SIGNING THIS CONTRACT PARTICIPANTS ACKNOWLEDGE RECEIPT OF THE FOLLOWING FORMS: CRP-1; CRP-1 Appendix and any addendum thereto; and, CRP-2, CRP-2C, CRP-2G, or CRP-2C30, as applicable.

9A. Rental Rate Per Acre	\$ 354.07	10. Identification of CRP Land (See Page 2 for additional space)				
9B. Annual Contract Payment	\$ 637.00	A. Tract No.	B. Field No.	C. Practice No.	D. Acres	E. Total Estimated Cost-Share
9C. First Year Payment	\$	13002	5	CP8A	1.80	\$ 0.00
(Item 9C is applicable only when the first year payment is prorated.)						

11. PARTICIPANTS (If more than three individuals are signing, see Page 3.)

A(1) PARTICIPANT'S NAME AND ADDRESS (Include Zip Code) BRITTON FARMS INC 1717 ALLIANT AVE STE 21 LOUISVILLE, KY40299-6302	(2) SHARE 100.00 %	(3) SIGNATURE (By) <i>Edward Britton</i>	(4) TITLE/RELATIONSHIP OF THE INDIVIDUAL SIGNING IN THE REPRESENTATIVE CAPACITY VICE PRES	(5) DATE (MM-DD-YYYY) 05/24/2023
B(1) PARTICIPANT'S NAME AND ADDRESS (Include Zip Code)	(2) SHARE %	(3) SIGNATURE (By)	(4) TITLE/RELATIONSHIP OF THE INDIVIDUAL SIGNING IN THE REPRESENTATIVE CAPACITY	(5) DATE (MM-DD-YYYY)
C(1) PARTICIPANT'S NAME AND ADDRESS (Include Zip Code)	(2) SHARE %	(3) SIGNATURE (By)	(4) TITLE/RELATIONSHIP OF THE INDIVIDUAL SIGNING IN THE REPRESENTATIVE CAPACITY	(5) DATE (MM-DD-YYYY)

12. CCC USE ONLY	A. SIGNATURE OF CCC REPRESENTATIVE <i>Shelby Benedict</i>	B. DATE (MM-DD-YYYY) 5/26/23
------------------	--	---------------------------------


NOTE: The following statement is made in accordance with the Privacy Act of 1974 (5 USC 552a - as amended). The authority for requesting the information identified on this form is the Commodity Credit Corporation Charter Act (15 U.S.C. 714 et seq.), the Food Security Act of 1985 (16 U.S.C. 3801 et seq.), the Agricultural Act of 2014 (16 U.S.C. 3831 et seq.), the Agricultural Improvement Act of 2018 (Pub. L. 115-334) and 7 CFR Part 1410. The information will be used to determine eligibility to participate in and receive benefits under the Conservation Reserve Program. The information collected on this form may be disclosed to other Federal, State, Local government agencies, Tribal agencies, and nongovernmental entities that have been authorized access to the information by statute or regulation and/or as described in applicable Routine Uses identified in the System of Records Notice for USDA/FSA-2, Farm Records File (Automated). Providing the requested information is voluntary. However, failure to furnish the requested information will result in a determination of ineligibility to participate in and receive benefits under the Conservation Reserve Program.

Paperwork Reduction Act (PRA) Statement: The information collection is exempted from PRA as specified in 16 U.S.C. 3846(b)(1). The provisions of appropriate criminal and civil fraud, privacy, and other statutes may be applicable to the information provided. **RETURN THIS COMPLETED FORM TO YOUR COUNTY FSA OFFICE.**

In accordance with Federal civil rights law and U.S. Department of Agriculture (USDA) civil rights regulations and policies, the USDA, its Agencies, offices, and employees, and institutions participating in or administering USDA programs are prohibited from discriminating based on race, color, national origin, religion, sex, gender identity (including gender expression), sexual orientation, disability, age, marital status, family/parental status, income derived from a public assistance program, political beliefs, or reprisal or retaliation for prior civil rights activity, in any program or activity conducted or funded by USDA (not all bases apply to all programs). Remedies and complaint filing deadlines vary by program or incident.

Persons with disabilities who require alternative means of communication for program information (e.g., Braille, large print, audiotape, American Sign Language, etc.) should contact the responsible Agency or USDA's TARGET Center at (202) 720-2600 (voice and TTY) or contact USDA through the Federal Relay Service at (800) 877-8339. Additionally, program information may be made available in languages other than English.

To file a program discrimination complaint, complete the USDA Program Discrimination Complaint Form, AD-3027, found online at http://www.ascr.usda.gov/complaint_filing_cust.html and at any USDA office or write a letter addressed to USDA and provide in the letter all of the information requested in the form. To request a copy of the complaint form, call (866) 632-9992. Submit your completed form or letter to USDA by: (1) mail: U.S. Department of Agriculture, Office of the Assistant Secretary for Civil Rights, 1400 Independence Avenue, SW, Washington, D.C. 20250-9410; (2) fax: (202) 690-7442; or (3) email: program.intake@usda.gov. USDA is an equal opportunity provider, employer, and lender.



CRP CONTRACTS - TRACT 2

CRP-1 (07-06-20)	U.S. DEPARTMENT OF AGRICULTURE Commodity Credit Corporation	1. ST. & CO. CODE & ADMIN. LOCATION 18 133	2. SIGN-UP NUMBER 52
		3. CONTRACT NUMBER 11388A	4. ACRES FOR ENROLLMENT 0.60
CONSERVATION RESERVE PROGRAM CONTRACT		5A. COUNTY FSA OFFICE ADDRESS (Include Zip Code) PUTNAM COUNTY FARM SERVICE AGENCY 1007 MILL POND LANE, STE C GREENCASTLE, IN46135-1887	6. TRACT NUMBER 13002
		7. CONTRACT PERIOD FROM: (MM-DD-YYYY) TO: (MM-DD-YYYY) 10-01-2019 09-30-2029	
5B. COUNTY FSA OFFICE PHONE NUMBER (Include Area Code): (765) 653-5716		8. SIGNUP TYPE: Continuous	

THIS CONTRACT is entered into between the Commodity Credit Corporation (referred to as "CCC") and the undersigned owners, operators, or tenants (referred to as "the Participant"). The Participant agrees to place the designated acreage into the Conservation Reserve Program ("CRP") or other use set by CCC for the stipulated contract period from the date the Contract is executed by the CCC. The Participant also agrees to implement on such designated acreage the Conservation Plan developed for such acreage and approved by the CCC and the Participant. Additionally, the Participant and CCC agree to comply with the terms and conditions contained in this Contract, including the Appendix to this Contract, entitled Appendix to CRP-1, Conservation Reserve Program Contract (referred to as "Appendix"). By signing below, the Participant acknowledges receipt of a copy of the Appendix/Appendices for the applicable contract period. The terms and conditions of this contract are contained in this Form CRP-1 and in the CRP-1 Appendix and any addendum thereto. BY SIGNING THIS CONTRACT PARTICIPANTS ACKNOWLEDGE RECEIPT OF THE FOLLOWING FORMS: CRP-1; CRP-1 Appendix and any addendum thereto; and, CRP-2, CRP-2C, CRP-2G, or CRP-2C30, as applicable.

9A. Rental Rate Per Acre	\$ 180.00	10. Identification of CRP Land (See Page 2 for additional space)				
9B. Annual Contract Payment	\$ 108.00	A. Tract No.	B. Field No.	C. Practice No.	D. Acres	E. Total Estimated Cost-Share
9C. First Year Payment	\$	13002	0010	CP8A	0.60	\$ 0.00
(Item 9C is applicable only when the first year payment is prorated.)						

11. PARTICIPANTS (If more than three individuals are signing, see Page 3.)				
A(1) PARTICIPANT'S NAME AND ADDRESS (Include Zip Code) BRITTON FARMS INC 1717 ALLIANT AVE STE 21 LOUISVILLE, KY40299-6302	(2) SHARE 100.00 %	(3) SIGNATURE (By) <i>Edward Britton</i>	(4) TITLE/RELATIONSHIP OF THE INDIVIDUAL SIGNING IN THE REPRESENTATIVE CAPACITY Vice Pres	(5) DATE (MM-DD-YYYY) 5/24/23
B(1) PARTICIPANT'S NAME AND ADDRESS (Include Zip Code)	(2) SHARE %	(3) SIGNATURE (By)	(4) TITLE/RELATIONSHIP OF THE INDIVIDUAL SIGNING IN THE REPRESENTATIVE CAPACITY	(5) DATE (MM-DD-YYYY)
C(1) PARTICIPANT'S NAME AND ADDRESS (Include Zip Code)	(2) SHARE %	(3) SIGNATURE (By)	(4) TITLE/RELATIONSHIP OF THE INDIVIDUAL SIGNING IN THE REPRESENTATIVE CAPACITY	(5) DATE (MM-DD-YYYY)

12. CCC USE ONLY	A. SIGNATURE OF CCC REPRESENTATIVE <i>Shelby Benell, CEO</i>	B. DATE (MM-DD-YYYY) 5/21/23
-------------------------	---	---------------------------------


NOTE: The following statement is made in accordance with the Privacy Act of 1974 (5 USC 552a - as amended). The authority for requesting the information identified on this form is the Commodity Credit Corporation Charter Act (15 U.S.C. 714 et seq.), the Food Security Act of 1985 (16 U.S.C. 3801 et seq.), the Agricultural Act of 2014 (16 U.S.C. 3831 et seq.), the Agricultural Improvement Act of 2018 (Pub. L. 115-334) and 7 CFR Part 1410. The information will be used to determine eligibility to participate in and receive benefits under the Conservation Reserve Program. The information collected on this form may be disclosed to other Federal, State, Local government agencies, Tribal agencies, and nongovernmental entities that have been authorized access to the information by statute or regulation and/or as described in applicable Routine Uses identified in the System of Records Notice for USDA/FSA-2, Farm Records File (Automated). Providing the requested information is voluntary. However, failure to furnish the requested information will result in a determination of ineligibility to participate in and receive benefits under the Conservation Reserve Program.

Paperwork Reduction Act (PRA) Statement: The information collection is exempted from PRA as specified in 16 U.S.C. 3846(b)(1). The provisions of appropriate criminal and civil fraud, privacy, and other statutes may be applicable to the information provided. **RETURN THIS COMPLETED FORM TO YOUR COUNTY FSA OFFICE.**

In accordance with Federal civil rights law and U.S. Department of Agriculture (USDA) civil rights regulations and policies, the USDA, its Agencies, offices, and employees, and institutions participating in or administering USDA programs are prohibited from discriminating based on race, color, national origin, religion, sex, gender identity (including gender expression), sexual orientation, disability, age, marital status, family/parental status, income derived from a public assistance program, political beliefs, or reprisal or retaliation for prior civil rights activity, in any program or activity conducted or funded by USDA (not all bases apply to all programs). Remedies and complaint filing deadlines vary by program or incident.

Persons with disabilities who require alternative means of communication for program information (e.g., Braille, large print, audiotope, American Sign Language, etc.) should contact the responsible Agency or USDA's TARGET Center at (202) 720-2600 (voice and TTY) or contact USDA through the Federal Relay Service at (800) 877-8339. Additionally, program information may be made available in languages other than English.


To file a program discrimination complaint, complete the USDA Program Discrimination Complaint Form, AD-3027, found online at http://www.ascr.usda.gov/complaint_filing_cust.html and at any USDA office or write a letter addressed to USDA and provide in the letter all of the information requested in the form. To request a copy of the complaint form, call (866) 632-9992. Submit your completed form or letter to USDA by: (1) mail, U.S. Department of Agriculture Office of the Assistant Secretary for Civil Rights 1400 Independence Avenue, SW Washington, D.C. 20250-9410; (2) fax: (202) 690-7442; or (3) email: program.intake@usda.gov. USDA is an equal opportunity provider, employer, and lender.



CRP CONTRACTS - TRACT 4

This form is available electronically.

Page 1 of 1

CRP-1 (10-22-15) U.S. DEPARTMENT OF AGRICULTURE Commodity Credit Corporation CONSERVATION RESERVE PROGRAM CONTRACT		1. ST. & CO CODE & ADMIN. LOCATION 18 133	2. SIGN-UP NUMBER 48
		3. CONTRACT NUMBER 11236	4. ACRES FOR ENROLLMENT 0.30
7A. COUNTY OFFICE ADDRESS (Include Zip Code) PUTNAM COUNTY FARM SERVICE AGENCY 1007 MILL POND LANE, STE C GREENCASTLE, IN 46135-1887		5. FARM NUMBER 0006889	6. TRACT NUMBER(S) 0010457
7B. TELEPHONE NUMBER (Include Area Code): (765) 653-5716		8. OFFER (Select one) GENERAL <input type="checkbox"/> ENVIRONMENTAL PRIORITY <input checked="" type="checkbox"/>	9. CONTRACT PERIOD FROM: (MM-DD-YYYY) 10-1-16 TO: (MM-DD-YYYY) 9-30-26
THIS CONTRACT is entered into between the Commodity Credit Corporation (referred to as "CCC") and the undersigned owners, operators, or tenants (referred to as "the Participant"). The Participant agrees to place the designated acreage into the Conservation Reserve Program ("CRP") or other use set by CCC for the stipulated contract period from the date the Contract is executed by the CCC. The Participant also agrees to implement on such designated acreage the Conservation Plan developed for such acreage and approved by the CCC and the Participant. Additionally, the Participant and CCC agree to comply with the terms and conditions contained in this Contract, including the Appendix to this Contract, entitled Appendix to CRP-1, Conservation Reserve Program Contract (referred to as "Appendix"). By signing below, the Participant acknowledges that a copy of the Appendix for the applicable sign-up period has been provided to such person. Such person also agrees to pay such liquidated damages in an amount specified in the Appendix if the Participant withdraws prior to CCC acceptance or rejection. The terms and conditions of this contract are contained in this Form CRP-1 and in the CRP-1 Appendix and any addendum thereto. BY SIGNING THIS CONTRACT PRODUCERS ACKNOWLEDGE RECEIPT OF THE FOLLOWING FORMS: CRP-1; CRP-1 Appendix and any addendum thereto; CRP-2; CRP-2C; or CRP-2G.			
10A. Rental Rate Per Acre \$ 319.60		11. Identification of CRP Land (See Page 2 for additional space)	
10B. Annual Contract Payment \$ 96		A. Tract No.	B. Field No.
10C. First Year Payment \$		C. Practice No.	D. Acres
(Item 10C applicable only to continuous signup when the first year payment is prorated.)		E. Total Estimated Cost-Share	
12. PARTICIPANTS (If more than three individuals are signing, see Page 3.)			
A(1) PARTICIPANT'S NAME AND ADDRESS (Zip Code): BRITTON FARMS INC 1717 ALLIANT AVE STE 21 LOUISVILLE, KY 40299-6302		(2) SHARE 100.00%	(3) SIGNATURE Edward Britton - Vice President
B(1) PARTICIPANT'S NAME AND ADDRESS (Zip Code):		(2) SHARE %	(4) DATE (MM-DD-YYYY) Sept. 7, 2016
C(1) PARTICIPANT'S NAME AND ADDRESS (Zip Code):		(2) SHARE %	(3) SIGNATURE %
13. CCC USE ONLY		A. SIGNATURE OF CCC REPRESENTATIVE 	
		B. DATE (MM-DD-YYYY) 9/14/16	
NOTE: The following statement is made in accordance with the Privacy Act of 1974 (5 USC 552a - as amended). The authority for requesting the information identified on this form is 7 CFR Part 1410, the Commodity Credit Corporation Charter Act (16 U.S.C. 714 et seq.), the Food Security Act of 1985 (16 U.S.C. 3801 et seq.), and the Agricultural Act of 2014 (Pub. L. 113-79). The information will be used to determine eligibility to participate in and receive benefits under the Conservation Reserve Program. The information collected on this form may be disclosed to other Federal, State, Local government agencies, Tribal agencies, and nongovernmental entities that have been authorized access to the information by statute or regulation and/or as described in applicable Routine Uses identified in the System of Records Notice for USDA/FSA-2, Farm Records File (Automated). Providing the requested information is voluntary. However, failure to furnish the requested information will result in a determination of ineligibility to participate in and receive benefits under the Conservation Reserve Program.			
This information collection is exempted from the Paperwork Reduction Act as specified in the Agricultural Act of 2014 (Pub. L. 113-79, Title I, Subtitle F, Administration). The provisions of appropriate criminal and civil fraud, privacy, and other statutes may be applicable to the information provided. RETURN THIS COMPLETED FORM TO YOUR COUNTY FSA OFFICE.			

The U.S. Department of Agriculture (USDA) prohibits discrimination against its customers, employees, and applicants for employment on the basis of race, color, national origin, age, disability, sex, gender identity, religion, reprisal, and where applicable, political beliefs, marital status, familial or parental status, sexual orientation, or all or part of an individual's income is derived from any public assistance program, or protected genetic information in employment or in any program or activity conducted or funded by the Department. (Not all prohibited bases will apply to all programs and/or employment activities.) Persons with disabilities, who wish to file a program complaint, write to the address below or if you require alternative means of communication for program information (e.g., Braille, large print, audiotape, etc.) please contact USDA's TARGET Center at (202) 720-2600 (voice and TDD). Individuals who are deaf, hard of hearing, or have speech disabilities and wish to file either an EEO or program complaint, please contact USDA through the Federal Relay Service at (800) 877-8339 or (800) 845-6136 (in Spanish).

If you wish to file a Civil Rights program complaint of discrimination, complete the USDA Program Discrimination Complaint Form, found online at http://www.ascr.usda.gov/complaint_filing_cust.html, or at any USDA office, or call (866) 632-9992 to request the form. You may also write a letter containing all of the information requested in the form. Send your completed complaint form or letter by mail to U.S. Department of Agriculture, Director, Office of Adjudication, 1400 Independence Avenue, S.W., Washington, D.C. 20250-9410, by fax (202) 690-7442 or email at program.intake@usda.gov USDA is an equal opportunity provider and employer.

Original - County Office Copy

Owner's Copy

Operator's Copy

CRP CONTRACTS - TRACT 7

This form is available electronically.

Page 1 of 1

CRP-1 (10-22-15) U.S. DEPARTMENT OF AGRICULTURE Commodity Credit Corporation CONSERVATION RESERVE PROGRAM CONTRACT	1 ST. & CO CODE & ADMIN LOCATION 18 133	2 SIGN-UP NUMBER 50
	3. CONTRACT NUMBER 11286A	4 ACRES FOR ENROLLMENT 3.70

7A. COUNTY OFFICE ADDRESS (Include Zip Code) PUTNAM COUNTY FARM SERVICE AGENCY 1007 MILL POND LANE, STE C GREENCASTLE, IN 46135-1887	5. FARM NUMBER 0006889	6 TRACT NUMBER(S) 0010951
7B. TELEPHONE NUMBER (Include Area Code): (765) 653-5716	8. OFFER (Select one) GENERAL <input type="checkbox"/> ENVIRONMENTAL PRIORITY <input checked="" type="checkbox"/>	9 CONTRACT PERIOD FROM: (MM-DD-YYYY) 10-1-17 TO: (MM-DD-YYYY) 9-30-20

THIS CONTRACT is entered into between the Commodity Credit Corporation (referred to as "CCC") and the undersigned owners, operators, or tenants (referred to as "the Participant"). The Participant agrees to place the designated acreage into the Conservation Reserve Program ("CRP") or other use set by CCC for the stipulated contract period from the date the Contract is executed by the CCC. The Participant also agrees to implement on such designated acreage the Conservation Plan developed for such acreage and approved by the CCC and the Participant. Additionally, the Participant and CCC agree to comply with the terms and conditions contained in this Contract, including the Appendix to this Contract, entitled Appendix to CRP-1, Conservation Reserve Program Contract (referred to as "Appendix"). By signing below, the Participant acknowledges that a copy of the Appendix for the applicable sign-up period has been provided to such person. Such person also agrees to pay such liquidated damages in an amount specified in the Appendix if the Participant withdraws prior to CCC acceptance or rejection. **The terms and conditions of this contract are contained in this Form CRP-1 and in the CRP-1 Appendix and any addendum thereto. BY SIGNING THIS CONTRACT PRODUCERS ACKNOWLEDGE RECEIPT OF THE FOLLOWING FORMS: CRP-1; CRP-1 Appendix and any addendum thereto; CRP-2; CRP-2C; or CRP-2G.**

10A. Rental Rate Per Acre \$ 300.00	11. Identification of CRP Land (See Page 2 for additional space)															
10B. Annual Contract Payment \$ 1,110	<table border="1"> <thead> <tr> <th>A. Tract No.</th> <th>B. Field No.</th> <th>C. Practice No.</th> <th>D. Acres</th> <th>E. Total Estimated Cost-Share</th> </tr> </thead> <tbody> <tr> <td>0010951</td> <td>0006</td> <td>CP21</td> <td>1.20</td> <td>0</td> </tr> <tr> <td>0010951</td> <td>0007</td> <td>CP8A</td> <td>2.50</td> <td>0</td> </tr> </tbody> </table>	A. Tract No.	B. Field No.	C. Practice No.	D. Acres	E. Total Estimated Cost-Share	0010951	0006	CP21	1.20	0	0010951	0007	CP8A	2.50	0
A. Tract No.		B. Field No.	C. Practice No.	D. Acres	E. Total Estimated Cost-Share											
0010951	0006	CP21	1.20	0												
0010951	0007	CP8A	2.50	0												
10C. First Year Payment \$	(Item 10C applicable only to continuous signup when the first year payment is prorated.)															

12. PARTICIPANTS (If more than three individuals are signing, see Page 3.)

A(1) PARTICIPANT'S NAME AND ADDRESS (Zip Code): BRITTON FARMS INC 1717 ALLIANT AVE STE 21 LOUISVILLE, KY 40299-6302	(2) SHARE 100.00%	(3) SIGNATURE <i>Edward Britton - Vice President</i>	(4) DATE (MM-DD-YYYY) MARCH 15, 2017
B(1) PARTICIPANT'S NAME AND ADDRESS (Zip Code):	(2) SHARE %	(3) SIGNATURE	(4) DATE (MM-DD-YYYY)
C(1) PARTICIPANT'S NAME AND ADDRESS (Zip Code):	(2) SHARE %	(3) SIGNATURE	(4) DATE (MM-DD-YYYY)

13. CCC USE ONLY

A. SIGNATURE OF CCC REPRESENTATIVE <i>[Signature]</i>	B. DATE (MM-DD-YYYY) 9-14-17
--	---------------------------------

NOTE: The following statement is made in accordance with the Privacy Act of 1974 (5 USC 552a - as amended). The authority for requesting the information identified on this form is 7 CFR Part 1410, the Commodity Credit Corporation Charter Act (15 U.S.C. 714 et seq.), the Food Security Act of 1985 (16 U.S.C. 3801 et seq.), and the Agricultural Act of 2014 (Pub. L. 113-79). The information will be used to determine eligibility to participate in and receive benefits under the Conservation Reserve Program. The information collected on this form may be disclosed to other Federal, State, Local government agencies, Tribal agencies, and nongovernmental entities that have been authorized access to the information by statute or regulation and/or as described in applicable Routine Uses identified in the System of Records Notice for USDA/FSA-2, Farm Records File (Automated). Providing the requested information is voluntary. However, failure to furnish the requested information will result in a determination of ineligibility to participate in and receive benefits under the Conservation Reserve Program.

This information collection is exempted from the Paperwork Reduction Act as specified in the Agricultural Act of 2014 (Pub. L. 113-79, Title I, Subtitle F, Administration). The provisions of appropriate criminal and civil fraud, privacy, and other statutes may be applicable to the information provided. **RETURN THIS COMPLETED FORM TO YOUR COUNTY FSA OFFICE.**

The U.S. Department of Agriculture (USDA) prohibits discrimination against its customers, employees, and applicants for employment on the basis of race, color, national origin, age, disability, sex, gender identity, religion, reprisal, and where applicable, political beliefs, marital status, familial or parental status, sexual orientation, or all or part of an individual's income is derived from any public assistance program, or protected genetic information in employment or in any program or activity conducted or funded by the Department. (Not all prohibited bases will apply to all programs and/or employment activities.) Persons with disabilities, who wish to file a program complaint, write to the address below or if you require alternative means of communication for program information (e.g., Braille, large print, audiotape, etc.) please contact USDA's TARGET Center at (202) 720-2600 (voice and TDD). Individuals who are deaf, hard of hearing, or have speech disabilities and wish to file either an EEO or program complaint, please contact USDA through the Federal Relay Service at (800) 877-8339 or (800) 845-6136 (in Spanish).

If you wish to file a Civil Rights program complaint of discrimination, complete the USDA Program Discrimination Complaint Form, found online at http://www.ascr.usda.gov/complaint_filing_cust.html, or at any USDA office, or call (866) 632-9992 to request the form. You may also write a letter containing all of the information requested in the form. Send your completed complaint form or letter by mail to U.S. Department of Agriculture, Director, Office of Adjudication, 1400 Independence Avenue, S.W., Washington, D.C. 20250-9410, by fax (202) 690-7442 or email at program.intake@usda.gov. USDA is an equal opportunity provider and employer.

Original - County Office Copy
 Owner's Copy
 Operator's Copy

CRP CONTRACTS - TRACT 7

This form is available electronically.

Page 1 of 2

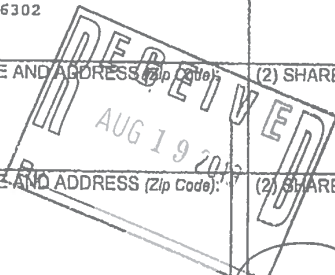
CRP-1 (10-22-15) CONSERVATION RESERVE PROGRAM CONTRACT	U.S. DEPARTMENT OF AGRICULTURE Commodity Credit Corporation	1. ST. & CO CODE & ADMIN. LOCATION 18 133	2. SIGN-UP NUMBER 52
		3. CONTRACT NUMBER 11390	4. ACRES FOR ENROLLMENT 2.10
7A. COUNTY OFFICE ADDRESS (Include Zip Code) PUTNAM COUNTY FARM SERVICE AGENCY 1007 MILL POND LANE, STE C GREENCASTLE, IN 46135-1887		5. FARM NUMBER 0006889	6. TRACT NUMBER(S) 0010951
7B. TELEPHONE NUMBER (Include Area Code): (765) 653-5716		8. OFFER (Select one) GENERAL <input type="checkbox"/> ENVIRONMENTAL PRIORITY <input checked="" type="checkbox"/>	9. CONTRACT PERIOD FROM: (MM-DD-YYYY) 10-01-2019 TO: (MM-DD-YYYY) 09-30-2029

THIS CONTRACT is entered into between the Commodity Credit Corporation (referred to as "CCC") and the undersigned owners, operators, or tenants (referred to as "the Participant"). The Participant agrees to place the designated acreage into the Conservation Reserve Program ("CRP") or other use set by CCC for the stipulated contract period from the date the Contract is executed by the CCC. The Participant also agrees to implement on such designated acreage the Conservation Plan developed for such acreage and approved by the CCC and the Participant. Additionally, the Participant and CCC agree to comply with the terms and conditions contained in this Contract, including the Appendix to this Contract, entitled Appendix to CRP-1, Conservation Reserve Program Contract (referred to as "Appendix"). By signing below, the Participant acknowledges that a copy of the Appendix for the applicable sign-up period has been provided to such person. Such person also agrees to pay such liquidated damages in an amount specified in the Appendix if the Participant withdraws prior to CCC acceptance or rejection. The terms and conditions of this contract are contained in this Form CRP-1 and in the CRP-1 Appendix and any addendum thereto. BY SIGNING THIS CONTRACT PRODUCERS ACKNOWLEDGE RECEIPT OF THE FOLLOWING FORMS: CRP-1; CRP-1 Appendix and any addendum thereto; CRP-2; CRP-2C; or CRP-2G.

10A. Rental Rate Per Acre	\$ 180.00	11. Identification of CRP Land (See Page 2 for additional space)				
10B. Annual Contract Payment	\$ 378 <i>288</i>	A. Tract No.	B. Field No.	C. Practice No.	D. Acres	E. Total Estimated Cost-Share
10C. First Year Payment	\$	0010951	0010	CP8A	0.10	\$ 0
(Item 10C applicable only to continuous signup when the first year payment is prorated.)		0010951	0012	CP8A	0.80	\$ 0
		0010951	0014	CP8A	0.90	\$ 0

12. PARTICIPANTS (If more than three individuals are signing, see Page 3.)

A(1) PARTICIPANT'S NAME AND ADDRESS (Zip Code): BRITTON FARMS INC 1717 ALLIANT AVE STE 21 LOUISVILLE, KY 40299-6302	(2) SHARE 100.00%	(3) SIGNATURE <i>Edmund B. Britton</i> VICE President	(4) DATE (MM-DD-YYYY) 8-15-19
B(1) PARTICIPANT'S NAME AND ADDRESS (Zip Code):	(2) SHARE %	(3) SIGNATURE	(4) DATE (MM-DD-YYYY)
C(1) PARTICIPANT'S NAME AND ADDRESS (Zip Code):	(2) SHARE %	(3) SIGNATURE	(4) DATE (MM-DD-YYYY)



13. CCC USE ONLY	A. SIGNATURE OF CCC REPRESENTATIVE <i>[Signature]</i>	B. DATE (MM-DD-YYYY) 9/27/19
------------------	--	-------------------------------------

NOTE: The following statement is made in accordance with the Privacy Act of 1974 (5 USC 552a - as amended). The authority for requesting the information identified on this form is 7 CFR Part 1410, the Commodity Credit Corporation Charter Act (16 U.S.C. 714 et seq.), the Food Security Act of 1985 (16 U.S.C. 3801 et seq.), and the Agricultural Act of 2014 (Pub. L. 113-79). The information will be used to determine eligibility to participate in and receive benefits under the Conservation Reserve Program. The information collected on this form may be disclosed to other Federal, State, Local government agencies, Tribal agencies, and nongovernmental entities that have been authorized access to the information by statute or regulation and/or as described in applicable Routine Uses identified in the System of Records Notice for USDA/FSA-2, Farm Records File (Automated). Providing the requested information is voluntary. However, failure to furnish the requested information will result in a determination of ineligibility to participate in and receive benefits under the Conservation Reserve Program.

This information collection is exempted from the Paperwork Reduction Act as specified in the Agricultural Act of 2014 (Pub. L. 113-79, Title I, Subtitle F, Administration). The provisions of appropriate criminal and civil fraud, privacy, and other statutes may be applicable to the information provided. RETURN THIS COMPLETED FORM TO YOUR COUNTY FSA OFFICE.

The U.S. Department of Agriculture (USDA) prohibits discrimination against its customers, employees, and applicants for employment on the basis of race, color, national origin, age, disability, sex, gender identity, religion, reprisal, and where applicable, political beliefs, marital status, familial or parental status, sexual orientation, or all or part of an individual's income is derived from any public assistance program, or protected genetic information in employment or in any program or activity conducted or funded by the Department. (Not all prohibited bases will apply to all programs and/or employment activities.) Persons with disabilities, who wish to file a program complaint, write to the address below or if you require alternative means of communication for program information (e.g., Braille, large print, audiotape, etc.) please contact USDA's TARGET Center at (202) 720-2600 (voice and TDD). Individuals who are deaf, hard of hearing, or have speech disabilities and wish to file either an EEO or program complaint, please contact USDA through the Federal Relay Service at (800) 877-8339 or (800) 845-6136 (in Spanish).

If you wish to file a Civil Rights program complaint of discrimination, complete the USDA Program Discrimination Complaint Form, found online at http://www.ascr.usda.gov/complaint_filing_cust.html, or at any USDA office, or call (866) 632-9982 to request the form. You may also write a letter containing all of the information requested in the form. Send your completed complaint form or letter by mail to U.S. Department of Agriculture, Director, Office of Adjudication, 1400 Independence Avenue, S.W., Washington, D.C. 20250-9410, by fax (202) 690-7442 or email at program.intake@usda.gov. USDA is an equal opportunity provider and employer.

Original - County Office Copy
 Owner's Copy
 Operator's Copy

CRP CONTRACTS - TRACT 7

CRP-1 (07-06-20)		U.S. DEPARTMENT OF AGRICULTURE Commodity Credit Corporation			1. ST. & CO. CODE & ADMIN. LOCATION 18 133		2. SIGN-UP NUMBER 53	
CONSERVATION RESERVE PROGRAM CONTRACT					3. CONTRACT NUMBER 11500		4. ACRES FOR ENROLLMENT 0.30	
5A. COUNTY FSA OFFICE ADDRESS (Include Zip Code) PUTNAM COUNTY FARM SERVICE AGENCY 1007 MILL POND LANE, STE C GREENCASTLE, IN 46115-1887					6. TRACT NUMBER 10951		7. CONTRACT PERIOD FROM: (MM-DD-YYYY) TO: (MM-DD-YYYY) 10-01-2020 09-30-2030	
5B. COUNTY FSA OFFICE PHONE NUMBER (include Area Code): (765) 653-5716					8. SIGNUP TYPE: Continuous			
THIS CONTRACT is entered into between the Commodity Credit Corporation (referred to as "CCC") and the undersigned owners, operators, or tenants (referred to as "the Participant"). The Participant agrees to place the designated acreage into the Conservation Reserve Program ("CRP") or other use set by CCC for the stipulated contract period from the date the Contract is executed by the CCC. The Participant also agrees to implement on such designated acreage the Conservation Plan developed for such acreage and approved by the CCC and the Participant. Additionally, the Participant and CCC agree to comply with the terms and conditions contained in this Contract, including the Appendix to this Contract, entitled Appendix to CRP-1, Conservation Reserve Program Contract (referred to as "Appendix"). By signing below, the Participant acknowledges receipt of a copy of the Appendix/Appendices for the applicable contract period. The terms and conditions of this contract are contained in this Form CRP-1 and in the CRP-1 Appendix and any addendum thereto. BY SIGNING THIS CONTRACT PARTICIPANTS ACKNOWLEDGE RECEIPT OF THE FOLLOWING FORMS: CRP-1; CRP-1 Appendix and any addendum addendum thereto; and, CRP-2, CRP-2C, CRP-2G, or CRP-2C30, as applicable.								
9A. Rental Rate Per Acre \$ 162.40		9B. Annual Contract Payment \$ 49.00		10. Identification of CRP Land (See Page 2 for additional space)				
9C. First Year Payment \$		A. Tract No. 10951	B. Field No. 0024	C. Practice No. CP8A	D. Acres 0.30	E. Total Estimated Cost-Share \$ 0.00		
(Item 9C is applicable only when the first year payment is prorated.)								
11. PARTICIPANTS (If more than three individuals are signing, see Page 3.)								
A(1) PARTICIPANT'S NAME AND ADDRESS (Include Zip Code) BRITTON FARMS INC 1717 ALLIANT AVE STE 21 LOUISVILLE, KY 40299-6302		(2) SHARE 100.00%	(3) SIGNATURE (By) <i>Edward Britton</i>		(4) TITLE/RELATIONSHIP OF THE INDIVIDUAL SIGNING IN THE REPRESENTATIVE CAPACITY VICE PRESIDENTS		(5) DATE (MM-DD-YYYY) 08-12-2020	
B(1) PARTICIPANT'S NAME AND ADDRESS (Include Zip Code)		(2) SHARE %	(3) SIGNATURE (By)		(4) TITLE/RELATIONSHIP OF THE INDIVIDUAL SIGNING IN THE REPRESENTATIVE CAPACITY		(5) DATE (MM-DD-YYYY)	
C(1) PARTICIPANT'S NAME AND ADDRESS (Include Zip Code)		(2) SHARE %	(3) SIGNATURE (By)		(4) TITLE/RELATIONSHIP OF THE INDIVIDUAL SIGNING IN THE REPRESENTATIVE CAPACITY		(5) DATE (MM-DD-YYYY)	
12. CCC USE ONLY		A. SIGNATURE OF CCC REPRESENTATIVE <i>[Signature]</i>					B. DATE (MM-DD-YYYY) 9/15/2020	
NOTE: The following statement is made in accordance with the Privacy Act of 1974 (5 USC 552a - as amended). The authority for requesting the information identified on this form is the Commodity Credit Corporation Charter Act (15 U.S.C. 714 et seq.), the Food Security Act of 1985 (16 U.S.C. 3801 et seq.), the Agricultural Act of 2014 (16 U.S.C. 3831 et seq.), the Agricultural Improvement Act of 2018 (Pub. L. 115-334) and 7 CFR Part 1410. The information will be used to determine eligibility to participate in and receive benefits under the Conservation Reserve Program. The information collected on this form may be disclosed to other Federal, State, Local government agencies, Tribal agencies, and nongovernmental entities that have been authorized access to the information by statute or regulation and/or as described in applicable Routine Uses identified in the System of Records Notice for USDA/FSA-2, Farm Records File (Automated). Providing the requested information is voluntary. However, failure to furnish the requested information will result in a determination of ineligibility to participate in and receive benefits under the Conservation Reserve Program.								
Paperwork Reduction Act (PRA) Statement: The information collection is exempted from PRA as specified in 16 U.S.C. 3846(b)(1). The provisions of appropriate criminal and civil fraud, privacy, and other statutes may be applicable to the information provided. RETURN THIS COMPLETED FORM TO YOUR COUNTY FSA OFFICE.								

In accordance with Federal civil rights law and U.S. Department of Agriculture (USDA) civil rights regulations and policies, the USDA, its Agencies, offices, and employees, and institutions participating in or administering USDA programs are prohibited from discriminating based on race, color, national origin, religion, sex, gender identity (including gender expression), sexual orientation, disability, age, marital status, family/parental status, income derived from a public assistance program, political beliefs, or reprisal or retaliation for prior civil rights activity, in any program or activity conducted or funded by USDA (not all bases apply to all programs). Remedies and complaint filing deadlines vary by program or incident.

Persons with disabilities who require alternative means of communication for program information (e.g., Braille, large print, audiotope, American Sign Language, etc.) should contact the responsible Agency or USDA's TARGET Center at (202) 720-2600 (voice and TTY) or contact USDA through the Federal Relay Service at (800) 877-8339. Additionally, program information may be made available in languages other than English.

To file a program discrimination complaint, complete the USDA Program Discrimination Complaint Form, AO-3027, found online at http://www.ascr.usda.gov/complaint_filing_cust.html and at any USDA office or write a letter addressed to USDA and provide in the letter all of the information requested in the form. To request a copy of the complaint form, call (866) 632-9992. Submit your completed form or letter to USDA by (1) mail: U.S. Department of Agriculture, Office of the Assistant Secretary for Civil Rights, 1400 Independence Avenue, SW Washington, D.C. 20250-9410; (2) fax: (202) 690-7442; or (3) email: program.intakv@usda.gov. USDA is an equal opportunity provider, employer, and lender.

CRP CONTRACTS - TRACT 10

CRP-1 (07-06-20) U.S. DEPARTMENT OF AGRICULTURE Commodity Credit Corporation CONSERVATION RESERVE PROGRAM CONTRACT	1. ST. & CO. CODE & ADMIN. LOCATION 18 133	2. SIGN-UP NUMBER 53
	3. CONTRACT NUMBER 11499A	4. ACRES FOR ENROLLMENT 2.40
5A. COUNTY FSA OFFICE ADDRESS (Include Zip Code) PUTNAM COUNTY FARM SERVICE AGENCY 1007 MILL POND LANE, STE C GREENCASTLE, IN46135-1887	6. TRACT NUMBER 13039	7. CONTRACT PERIOD FROM: (MM-DD-YYYY) TO: (MM-DD-YYYY) 10-01-2020 09-30-2030
5B. COUNTY FSA OFFICE PHONE NUMBER (Include Area Code): (765) 653-5716	8. SIGNUP TYPE: Continuous	

THIS CONTRACT is entered into between the Commodity Credit Corporation (referred to as "CCC") and the undersigned owners, operators, or tenants (referred to as "the Participant"). The Participant agrees to place the designated acreage into the Conservation Reserve Program ("CRP") or other use set by CCC for the stipulated contract period from the date the Contract is executed by the CCC. The Participant also agrees to implement on such designated acreage the Conservation Plan developed for such acreage and approved by the CCC and the Participant. Additionally, the Participant and CCC agree to comply with the terms and conditions contained in this Contract, including the Appendix to this Contract, entitled Appendix to CRP-1, Conservation Reserve Program Contract (referred to as "Appendix"). By signing below, the Participant acknowledges receipt of a copy of the Appendix/Appendices for the applicable contract period. The terms and conditions of this contract are contained in this Form CRP-1 and in the CRP-1 Appendix and any addendum thereto. BY SIGNING THIS CONTRACT PARTICIPANTS ACKNOWLEDGE RECEIPT OF THE FOLLOWING FORMS: CRP-1; CRP-1 Appendix and any addendum thereto; and, CRP-2, CRP-2C, CRP-2G, or CRP-2C30, as applicable.

9A. Rental Rate Per Acre	\$ 174.00	10. Identification of CRP Land (See Page 2 for additional space)				
9B. Annual Contract Payment	\$ 418.00	A. Tract No.	B. Field No.	C. Practice No.	D. Acres	E. Total Estimated Cost-Share
9C. First Year Payment	\$	13039	0004	CP8A	0.70	\$ 0.00
(Item 9C is applicable only when the first year payment is prorated.)		13039	0007	CP8A	1.70	\$ 0.00

11. PARTICIPANTS (If more than three individuals are signing, see Page 3.)						
A(1) PARTICIPANT'S NAME AND ADDRESS (Include Zip Code) BRITTON FARMS INC 1717 ALLIANT AVE STE 21 LOUISVILLE, KY40299-6302	(2) SHARE 100.00 %	(3) SIGNATURE (By) <i>Edward Miller</i>	(4) TITLE/RELATIONSHIP OF THE INDIVIDUAL SIGNING IN THE REPRESENTATIVE CAPACITY VICE PRES	(5) DATE (MM-DD-YYYY) 5/24/2023		
B(1) PARTICIPANT'S NAME AND ADDRESS (Include Zip Code)	(2) SHARE %	(3) SIGNATURE (By)	(4) TITLE/RELATIONSHIP OF THE INDIVIDUAL SIGNING IN THE REPRESENTATIVE CAPACITY	(5) DATE (MM-DD-YYYY)		
C(1) PARTICIPANT'S NAME AND ADDRESS (Include Zip Code)	(2) SHARE %	(3) SIGNATURE (By)	(4) TITLE/RELATIONSHIP OF THE INDIVIDUAL SIGNING IN THE REPRESENTATIVE CAPACITY	(5) DATE (MM-DD-YYYY)		

12. CCC USE ONLY	A. SIGNATURE OF CCC REPRESENTATIVE <i>Shelby Benell</i>	B. DATE (MM-DD-YYYY) 5/24/23
------------------	--	---------------------------------


NOTE: The following statement is made in accordance with the Privacy Act of 1974 (5 USC 552a - as amended). The authority for requesting the information identified on this form is the Commodity Credit Corporation Charter Act (15 U.S.C. 714 et seq.), the Food Security Act of 1985 (16 U.S.C. 3801 et seq.), the Agricultural Act of 2014 (16 U.S.C. 3831 et seq.), the Agricultural Improvement Act of 2018 (Pub. L. 115-334) and 7 CFR Part 1410. The information will be used to determine eligibility to participate in and receive benefits under the Conservation Reserve Program. The information collected on this form may be disclosed to other Federal, State, Local government agencies Tribal agencies, and nongovernmental entities that have been authorized access to the information by statute or regulation and/or as described in applicable Routine Uses identified in the System of Records Notice for USDA/FSA-2, Farm Records File (Automated) Providing the requested information is voluntary. However failure to furnish the requested information will result in a determination of ineligibility to participate in and receive benefits under the Conservation Reserve Program.

Paperwork Reduction Act (PRA) Statement: The information collection is exempted from PRA as specified in 16 U.S.C. 3846(b)(1). The provisions of appropriate criminal and civil fraud, privacy, and other statutes may be applicable to the information provided. **RETURN THIS COMPLETED FORM TO YOUR COUNTY FSA OFFICE.**

In accordance with Federal civil rights law and U.S. Department of Agriculture (USDA) civil rights regulations and policies, the USDA, its Agencies, offices, and employees, and institutions participating in or administering USDA programs are prohibited from discriminating based on race, color, national origin, religion, sex, gender identity (including gender expression), sexual orientation, disability, age, marital status, family/parental status, income derived from a public assistance program, political beliefs, or reprisal or retaliation for prior civil rights activity, in any program or activity conducted or funded by USDA (not all bases apply to all programs). Remedies and complaint filing deadlines vary by program or incident.

Persons with disabilities who require alternative means of communication for program information (e.g. Braille, large print, audiotope, American Sign Language, etc.) should contact the responsible Agency or USDA's TARGET Center at (202) 720-2600 (voice and TTY) or contact USDA through the Federal Relay Service at (800) 877-8339. Additionally, program information may be made available in languages other than English.

To file a program discrimination complaint, complete the USDA Program Discrimination Complaint Form, AD-3027, found online at http://www.ascr.usda.gov/complaint_filing_cust.html and at any USDA office or write a letter addressed to USDA and provide in the letter all of the information requested in the form. To request a copy of the complaint form, call (866) 632-9992. Submit your completed form or letter to USDA by (1) mail: U.S. Department of Agriculture Office of the Assistant Secretary for Civil Rights 1400 Independence Avenue, SW Washington, D.C. 20250-9410 (2) fax: (202) 690-7442 or (3) email: program.intake@usda.gov. USDA is an equal opportunity provider, employer, and lender.



CRP CONTRACTS - TRACT 12

CRP-1 (07-06-20)	U.S. DEPARTMENT OF AGRICULTURE Commodity Credit Corporation	1. ST. & CO. CODE & ADMIN. LOCATION 18 133	2. SIGN-UP NUMBER 50
CONSERVATION RESERVE PROGRAM CONTRACT		3. CONTRACT NUMBER 11290A	4. ACRES FOR ENROLLMENT 1.21
		6. TRACT NUMBER 13040	7. CONTRACT PERIOD FROM: (MM-DD-YYYY) 10-01-2017 TO: (MM-DD-YYYY) 09-30-2027
5A. COUNTY FSA OFFICE ADDRESS (Include Zip Code) PUTNAM COUNTY FARM SERVICE AGENCY 1007 MILL POND LANE, STE C GREENCASTLE, IN46135-1887		8. SIGNUP TYPE: SAFE - Indiana Northern Bobwhite SAFE	
5B. COUNTY FSA OFFICE PHONE NUMBER (Include Area Code): (765) 653-5716			

THIS CONTRACT is entered into between the Commodity Credit Corporation (referred to as "CCC") and the undersigned owners, operators, or tenants (referred to as "the Participant"). The Participant agrees to place the designated acreage into the Conservation Reserve Program ("CRP") or other use set by CCC for the stipulated contract period from the date the Contract is executed by the CCC. The Participant also agrees to implement on such designated acreage the Conservation Plan developed for such acreage and approved by the CCC and the Participant. Additionally, the Participant and CCC agree to comply with the terms and conditions contained in this Contract, including the Appendix to this Contract, entitled Appendix to CRP-1, Conservation Reserve Program Contract (referred to as "Appendix"). By signing below, the Participant acknowledges receipt of a copy of the Appendix/Appendices for the applicable contract period. The terms and conditions of this contract are contained in this Form CRP-1 and in the CRP-1 Appendix and any addendum thereto. BY SIGNING THIS CONTRACT PARTICIPANTS ACKNOWLEDGE RECEIPT OF THE FOLLOWING FORMS: CRP-1; CRP-1 Appendix and any addendum thereto; and, CRP-2, CRP-2C, CRP-2G, or CRP-2C30, as applicable.

9A. Rental Rate Per Acre	\$ 299.18	10. Identification of CRP Land (See Page 2 for additional space)				
9B. Annual Contract Payment	\$ 362.00	A. Tract No.	B. Field No.	C. Practice No.	D. Acres	E. Total Estimated Cost-Share
9C. First Year Payment	\$	13040	0003	CP38E-2	1.21	\$ 121.00
(Item 9C is applicable only when the first year payment is prorated.)						

11. PARTICIPANTS (If more than three individuals are signing, see Page 3.)						
A(1) PARTICIPANT'S NAME AND ADDRESS (Include Zip Code) BRITTON FARMS INC 1717 ALLIANT AVE STE 21 LOUISVILLE, KY40299-6302	(2) SHARE 100.00 %	(3) SIGNATURE (By) <i>Schwan/Both...</i>	(4) TITLE/RELATIONSHIP OF THE INDIVIDUAL SIGNING IN THE REPRESENTATIVE CAPACITY Vice Pres.	(5) DATE (MM-DD-YYYY) 5/24/2023		
B(1) PARTICIPANT'S NAME AND ADDRESS (Include Zip Code)	(2) SHARE %	(3) SIGNATURE (By)	(4) TITLE/RELATIONSHIP OF THE INDIVIDUAL SIGNING IN THE REPRESENTATIVE CAPACITY	(5) DATE (MM-DD-YYYY)		
C(1) PARTICIPANT'S NAME AND ADDRESS (Include Zip Code)	(2) SHARE %	(3) SIGNATURE (By)	(4) TITLE/RELATIONSHIP OF THE INDIVIDUAL SIGNING IN THE REPRESENTATIVE CAPACITY	(5) DATE (MM-DD-YYYY)		

12. CCC USE ONLY	A. SIGNATURE OF CCC REPRESENTATIVE <i>Shelby Ben...</i>	B. DATE (MM-DD-YYYY) 5/24/23
------------------	--	---------------------------------


NOTE: The following statement is made in accordance with the Privacy Act of 1974 (5 USC 552a - as amended). The authority for requesting the information identified on this form is the Commodity Credit Corporation Charter Act (15 U.S.C. 714 et seq.), the Food Security Act of 1985 (16 U.S.C. 3801 et seq.), the Agricultural Act of 2014 (16 U.S.C. 3831 et seq.), the Agricultural Improvement Act of 2018 (Pub. L. 115-334) and 7 CFR Part 1410. The information will be used to determine eligibility to participate in and receive benefits under the Conservation Reserve Program. The information collected on this form may be disclosed to other Federal, State, Local government agencies, Tribal agencies, and nongovernmental entities that have been authorized access to the information by statute or regulation and/or as described in applicable Routine Uses identified in the System of Records Notice for USDA/FSA-2, Farm Records File (Automated). Providing the requested information is voluntary. However, failure to furnish the requested information will result in a determination of ineligibility to participate in and receive benefits under the Conservation Reserve Program.

Paperwork Reduction Act (PRA) Statement: The information collection is exempted from PRA as specified in 16 U.S.C. 3846(b)(1). The provisions of appropriate criminal and civil fraud, privacy, and other statutes may be applicable to the information provided. **RETURN THIS COMPLETED FORM TO YOUR COUNTY FSA OFFICE.**

In accordance with Federal civil rights law and U.S. Department of Agriculture (USDA) civil rights regulations and policies, the USDA, its Agencies, offices, and employees, and institutions participating in or administering USDA programs are prohibited from discriminating based on race, color, national origin, religion, sex, gender identity (including gender expression), sexual orientation, disability, age, marital status, family/parental status, income derived from a public assistance program, political beliefs, or reprisal or retaliation for prior civil rights activity, in any program or activity conducted or funded by USDA (not all bases apply to all programs). Remedies and complaint filing deadlines vary by program or incident.

Persons with disabilities who require alternative means of communication for program information (e.g., Braille, large print, audiotape, American Sign Language, etc.) should contact the responsible Agency or USDA's TARGET Center at (202) 720-2600 (voice and TTY) or contact USDA through the Federal Relay Service at (800) 877-8339. Additionally, program information may be made available in languages other than English.

To file a program discrimination complaint, complete the USDA Program Discrimination Complaint Form, AD-3027, found online at http://www.ascr.usda.gov/complaint_filing_cust.html and at any USDA office or write a letter addressed to USDA and provide in the letter all of the information requested in the form. To request a copy of the complaint form, call (866) 632-9992. Submit your completed form or letter to USDA by: (1) mail: U.S. Department of Agriculture, Office of the Assistant Secretary for Civil Rights, 1400 Independence Avenue, SW Washington, D.C. 20250-9410; (2) fax: (202) 690-7442; or (3) email: program.intake@usda.gov. USDA is an equal opportunity provider, employer, and lender.



CRP CONTRACTS - TRACT 14

CRP-1 (07-06-20)		U.S. DEPARTMENT OF AGRICULTURE Commodity Credit Corporation		1. ST. & CO. CODE & ADMIN. LOCATION 18 133		2. SIGN-UP NUMBER 53	
CONSERVATION RESERVE PROGRAM CONTRACT				3. CONTRACT NUMBER 11503		4. ACRES FOR ENROLLMENT 0.50	
				5A. COUNTY FSA OFFICE ADDRESS (Include Zip Code) PUTNAM COUNTY FARM SERVICE AGENCY 1007 MILL POND LANE, STE C GREENCASTLE, TN 36135-1887		6. TRACT NUMBER 12168	
5B. COUNTY FSA OFFICE PHONE NUMBER (Include Area Code): (765) 653-5716				8. SIGNUP TYPE: Continuous			
THIS CONTRACT is entered into between the Commodity Credit Corporation (referred to as "CCC") and the undersigned owners, operators, or tenants (referred to as "the Participant"). The Participant agrees to place the designated acreage into the Conservation Reserve Program ("CRP") or other use set by CCC for the stipulated contract period from the date the Contract is executed by the CCC. The Participant also agrees to implement on such designated acreage the Conservation Plan developed for such acreage and approved by the CCC and the Participant. Additionally, the Participant and CCC agree to comply with the terms and conditions contained in this Contract, including the Appendix to this Contract, entitled Appendix to CRP-1, Conservation Reserve Program Contract (referred to as "Appendix"). By signing below, the Participant acknowledges receipt of a copy of the Appendix/Appendices for the applicable contract period. The terms and conditions of this contract are contained in this Form CRP-1 and in the CRP-1 Appendix and any addendum thereto. BY SIGNING THIS CONTRACT PARTICIPANTS ACKNOWLEDGE RECEIPT OF THE FOLLOWING FORMS: CRP-1; CRP-1 Appendix and any addendum addendum thereto; and, CRP-2, CRP-2C, CRP-2G, or CRP-2C30, as applicable.							
9A. Rental Rate Per Acre \$ 216.26		9B. Annual Contract Payment \$ 108.00		10. Identification of CRP Land (See Page 2 for additional space)			
9C. First Year Payment \$		A. Tract No. 12168	B. Field No. 0005	C. Practice No. C18A	D. Acres 0.50	E. Total Estimated Cost-Share \$ 0.00	
(Item 9C is applicable only when the first year payment is prorated)							
11. PARTICIPANTS (If more than three individuals are signing, see Page 3.)							
A(1) PARTICIPANT'S NAME AND ADDRESS (Include Zip Code) BRITTON FARM INC 1717 ALLIANT AVE STE 21 LOUISVILLE, KY 40299-6302		(2) SHARE 100.00%	(3) SIGNATURE (By) <i>Edward Britton</i>		(4) TITLE/RELATIONSHIP OF THE INDIVIDUAL SIGNING IN THE REPRESENTATIVE CAPACITY VICE PRESIDENT	(5) DATE (MM-DD-YYYY) 08-12-2020	
B(1) PARTICIPANT'S NAME AND ADDRESS (Include Zip Code)		(2) SHARE %	(3) SIGNATURE (By)		(4) TITLE/RELATIONSHIP OF THE INDIVIDUAL SIGNING IN THE REPRESENTATIVE CAPACITY	(5) DATE (MM-DD-YYYY)	
C(1) PARTICIPANT'S NAME AND ADDRESS (Include Zip Code)		(2) SHARE %	(3) SIGNATURE (By)		(4) TITLE/RELATIONSHIP OF THE INDIVIDUAL SIGNING IN THE REPRESENTATIVE CAPACITY	(5) DATE (MM-DD-YYYY)	
12. CCC USE ONLY		A. SIGNATURE OF CCC REPRESENTATIVE <i>[Signature]</i>				B. DATE (MM-DD-YYYY) 9/15/2020	
NOTE: The following statement is made in accordance with the Privacy Act of 1974 (5 U.S.C. 552a - as amended). The authority for requesting the information identified on this form is the Commodity Credit Corporation Charter Act (15 U.S.C. 714 et seq.), the Food Security Act of 1985 (16 U.S.C. 3901 et seq.), the Agricultural Act of 2014 (16 U.S.C. 3031 et seq.), the Agricultural Improvement Act of 2018 (Pub. L. 115-334) and 7 CFR Part 1410. The information will be used to determine eligibility to participate in and receive benefits under the Conservation Reserve Program. The information collected on this form may be disclosed to other Federal, State, Local government agencies, Tribal agencies, and nongovernmental entities that have been authorized access to the information by statute or regulation and/or as described in applicable Routine Uses identified in the System of Records Notice for USDA/FSA-2, Farm Records File (Automated). Providing the requested information is voluntary. However, failure to furnish the requested information will result in a determination of ineligibility to participate in and receive benefits under the Conservation Reserve Program.							
Paperwork Reduction Act (PRA) Statement: This information collection is exempted from PRA as specified in 16 U.S.C. 3846(b)(1). The provision of appropriate criminal and civil fraud, privacy, and other statutes may be applicable to the information provided. RETURN THIS COMPLETED FORM TO YOUR COUNTY FSA OFFICE.							

In accordance with Federal civil rights law and U.S. Department of Agriculture (USDA) civil rights regulations and policies, the USDA, its Agencies, offices, and employees, and institutions participating in or administering USDA programs are prohibited from discriminating based on race, color, national origin, religion, sex, gender identity (including gender expression), sexual orientation, disability, age, marital status, family/parental status, income derived from a public assistance program, political beliefs, or reprisal or retaliation for prior civil rights activity, in any program or activity conducted or funded by USDA (not all bases apply to all programs). Remedies and complaint filing deadlines vary by program or incident.

Persons with disabilities who require alternative means of communication for program information (e.g., Braille, large print, audiotope, American Sign Language, etc.) should contact the responsible Agency or USDA's TARGET Center at (202) 720-2602 (voice and TTY) or contact USDA through the Federal Relay Service at (800) 877-8339. Additionally, program information may be made available in languages other than English.

To file a program discrimination complaint, complete the USDA Program Discrimination Complaint Form, AD-3027, found online at http://www.ascr.usda.gov/complaint_filing_cust.html and at any USDA office or write a letter addressed to USDA and provide in the letter all of the information requested in the form. To request a copy of the complaint form, call (866) 632-9992. Submit your completed form or letter to USDA by: (1) mail: U.S. Department of Agriculture, Office of the Assistant Secretary for Civil Rights, 1400 Independence Avenue, SW Washington, D.C. 20250-9410, (2) fax: (202) 690-7442; or (3) email: program.intake@usda.gov. USDA is an equal opportunity provider, employer, and lender.

CRP CONTRACTS - TRACT 15

CRP-1 (07-06-20) U.S. DEPARTMENT OF AGRICULTURE Commodity Credit Corporation CONSERVATION RESERVE PROGRAM CONTRACT	1. ST. & CO. CODE & ADMIN. LOCATION 18 133		2. SIGN-UP NUMBER 53
	3. CONTRACT NUMBER 11501A		4. ACRES FOR ENROLLMENT 0.70
5A. COUNTY FSA OFFICE ADDRESS (Include Zip Code) PUTNAM COUNTY FARM SERVICE AGENCY 1007 MILL POND LANE, STE C GREENCASTLE, IN46135-1887	6. TRACT NUMBER 13037	7. CONTRACT PERIOD FROM: (MM-DD-YYYY) TO: (MM-DD-YYYY) 10-01-2020 09-30-2030	
5B. COUNTY FSA OFFICE PHONE NUMBER (Include Area Code): (765) 653-5716	8. SIGNUP TYPE: Continuous		

THIS CONTRACT is entered into between the Commodity Credit Corporation (referred to as "CCC") and the undersigned owners, operators, or tenants (referred to as "the Participant"). The Participant agrees to place the designated acreage into the Conservation Reserve Program ("CRP") or other use set by CCC for the stipulated contract period from the date the Contract is executed by the CCC. The Participant also agrees to implement on such designated acreage the Conservation Plan developed for such acreage and approved by the CCC and the Participant. Additionally, the Participant and CCC agree to comply with the terms and conditions contained in this Contract, including the Appendix to this Contract, entitled Appendix to CRP-1, Conservation Reserve Program Contract (referred to as "Appendix"). By signing below, the Participant acknowledges receipt of a copy of the Appendix/Appendices for the applicable contract period. The terms and conditions of this contract are contained in this Form CRP-1 and in the CRP-1 Appendix and any addendum thereto. BY SIGNING THIS CONTRACT PARTICIPANTS ACKNOWLEDGE RECEIPT OF THE FOLLOWING FORMS: CRP-1; CRP-1 Appendix and any addendum thereto; and, CRP-2, CRP-2C, CRP-2G, or CRP-2C30, as applicable.

9A. Rental Rate Per Acre \$ 174.00 <i>5.83</i>	10. Identification of CRP Land (See Page 2 for additional space)				
9B. Annual Contract Payment \$ 122.00	A. Tract No. 13037	B. Field No. 0003	C. Practice No. CP8A	D. Acres 0.70	E. Total Estimated Cost-Share \$ 0.00
9C. First Year Payment \$					
<i>(Item 9C is applicable only when the first year payment is prorated.)</i>					

11. PARTICIPANTS (If more than three individuals are signing, see Page 3.)

A(1) PARTICIPANT'S NAME AND ADDRESS (Include Zip Code) BRITTON FARMS INC 1717 ALLIANT AVE STE 21 LOUISVILLE, KY40299-6302	(2) SHARE 100.00 %	(3) SIGNATURE (By) <i>Edward A. Britton</i>	(4) TITLE/RELATIONSHIP OF THE INDIVIDUAL SIGNING IN THE REPRESENTATIVE CAPACITY <i>Vice President</i>	(5) DATE (MM-DD-YYYY) <i>5/24/23</i>
B(1) PARTICIPANT'S NAME AND ADDRESS (Include Zip Code)	(2) SHARE %	(3) SIGNATURE (By)	(4) TITLE/RELATIONSHIP OF THE INDIVIDUAL SIGNING IN THE REPRESENTATIVE CAPACITY	(5) DATE (MM-DD-YYYY)
C(1) PARTICIPANT'S NAME AND ADDRESS (Include Zip Code)	(2) SHARE %	(3) SIGNATURE (By)	(4) TITLE/RELATIONSHIP OF THE INDIVIDUAL SIGNING IN THE REPRESENTATIVE CAPACITY	(5) DATE (MM-DD-YYYY)

12. CCC USE ONLY	A. SIGNATURE OF CCC REPRESENTATIVE <i>Shelby Benell, COO</i>	B. DATE (MM-DD-YYYY) <i>5/24/23</i>
-------------------------	--	---


NOTE: The following statement is made in accordance with the Privacy Act of 1974 (5 USC 552a - as amended). The authority for requesting the information identified on this form is the Commodity Credit Corporation Charter Act (15 U.S.C. 714 et seq.), the Food Security Act of 1985 (16 U.S.C. 3801 et seq.), the Agricultural Act of 2014 (16 U.S.C. 3831 et seq.), the Agricultural Improvement Act of 2018 (Pub. L. 115-334) and 7 CFR Part 1410. The information will be used to determine eligibility to participate in and receive benefits under the Conservation Reserve Program. The information collected on this form may be disclosed to other Federal, State, Local government agencies, Tribal agencies, and nongovernmental entities that have been authorized access to the information by statute or regulation and/or as described in applicable Routine Uses identified in the System of Records Notice for USDA/FSA-2, Farm Records File (Automated). Providing the requested information is voluntary. However, failure to furnish the requested information will result in a determination of ineligibility to participate in and receive benefits under the Conservation Reserve Program.

Paperwork Reduction Act (PRA) Statement: The information collection is exempted from PRA as specified in 16 U.S.C. 3846(b)(1). The provisions of appropriate criminal and civil fraud, privacy, and other statutes may be applicable to the information provided. **RETURN THIS COMPLETED FORM TO YOUR COUNTY FSA OFFICE.**


In accordance with Federal civil rights law and U.S. Department of Agriculture (USDA) civil rights regulations and policies, the USDA, its Agencies, offices, and employees, and institutions participating in or administering USDA programs are prohibited from discriminating based on race, color, national origin, religion, sex, gender identity (including gender expression), sexual orientation, disability, age, marital status, family/parental status, income derived from a public assistance program, political beliefs, or reprisal or retaliation for prior civil rights activity, in any program or activity conducted or funded by USDA (not all bases apply to all programs). Remedies and complaint filing deadlines vary by program or incident.


Persons with disabilities who require alternative means of communication for program information (e.g., Braille, large print, audiotape, American Sign Language, etc.) should contact the responsible Agency or USDA's TARGET Center at (202) 720-2600 (voice and TTY) or contact USDA through the Federal Relay Service at (800) 877-8339. Additionally, program information may be made available in languages other than English.

To file a program discrimination complaint, complete the USDA Program Discrimination Complaint Form, AD-3027, found online at http://www.ascr.usda.gov/complaint_filing_cust.html and at any USDA office or write a letter addressed to USDA and provide in the letter all of the information requested in the form. To request a copy of the complaint form, call (866) 632-9992. Submit your completed form or letter to USDA by (1) mail: U.S. Department of Agriculture, Office of the Assistant Secretary for Civil Rights, 1400 Independence Avenue, SW Washington, D.C. 20250-9410; (2) fax: (202) 690-7442; or (3) email: program.intake@usda.gov. USDA is an equal opportunity provider, employer, and lender.



CRP CONTRACTS - TRACT 17

CRP-1 (05-05-25)		U.S. DEPARTMENT OF AGRICULTURE Commodity Credit Corporation			1. ST. & CO. CODE & ADMIN. LOCATION 18 133	2. SIGN-UP NUMBER 51
CONSERVATION RESERVE PROGRAM CONTRACT					3. CONTRACT NUMBER 11336B	4. ACRES FOR ENROLLMENT 0.50
5A. COUNTY FSA OFFICE ADDRESS (Include Zip Code) PUTNAM COUNTY FARM SERVICE AGENCY 1007 MILL POND LANE, STE C GREENCASTLE, IN46135-1887				6. TRACT NUMBER 13525	7. CONTRACT PERIOD FROM: (MM-DD-YYYY) 10-01-2018 TO: (MM-DD-YYYY) 09-30-2028	
5B. COUNTY FSA OFFICE PHONE NUMBER (Include Area Code): (765) 653-5716				8. SIGNUP TYPE: Continuous		
INSTRUCTIONS: RETURN THIS COMPLETED FORM TO YOUR COUNTY FSA OFFICE.						
THIS CONTRACT is entered into between the Commodity Credit Corporation (referred to as "CCC") and the undersigned owners, operators, or tenants (referred to as "the Participant"). The Participant agrees to place the designated acreage into the Conservation Reserve Program ("CRP") or other use set by CCC for the stipulated contract period from the date the Contract is executed by the CCC. The Participant also agrees to implement on such designated acreage the Conservation Plan developed for such acreage and approved by the CCC and the Participant. Additionally, the Participant and CCC agree to comply with the terms and conditions contained in this Contract, including the Appendix to this Contract, entitled Appendix to CRP-1, Conservation Reserve Program Contract (referred to as "Appendix"). By signing below, the Participant acknowledges receipt of a copy of the Appendix/Appendices for the applicable contract period. The terms and conditions of this contract are contained in this Form CRP-1 and in the CRP-1 Appendix and any addendum thereto. BY SIGNING THIS CONTRACT PARTICIPANTS ACKNOWLEDGE RECEIPT OF THE FOLLOWING FORMS: CRP-1; CRP-1 Appendix and any addendum thereto; and, CRP-2, CRP-2C, CRP-2G, or CRP-2C30, as applicable.						
9A. Rental Rate Per Acre \$ 206.00		10. Identification of CRP Land (See Page 2 for additional space)				
9B. Annual Contract Payment \$ 103.00	<small>e-Signed by Edward Britton For, if applicable On 2025-05-13 17:06:50 EDT</small>		A. Tract No. 13525	B. Field No. 12	C. Practice No. CP8A	D. Acres 0.50
9C. First Year Payment \$						E. Total Estimated Cost-Share \$ 0.00
(Item 9C is applicable only when the first year payment is prorated.)						
11. PARTICIPANTS (If more than three individuals are signing, see Page 3.)						
A(1) PARTICIPANT'S NAME AND ADDRESS (Include Zip Code) BRITTON FARMS INC 1717 ALLIANT AVE STE 21 LOUISVILLE, KY40299-6302	(2) SHARE 100.00 %	(3) SIGNATURE (By) <small>e-Signed by Edward Britton For, if applicable On 2025-05-13 17:06:52 EDT</small>	(4) TITLE/RELATIONSHIP OF THE INDIVIDUAL SIGNING IN THE REPRESENTATIVE CAPACITY Vice President	(5) DATE (MM-DD-YYYY) 05-13-2025		
B(1) PARTICIPANT'S NAME AND ADDRESS (Include Zip Code)	(2) SHARE %	(3) SIGNATURE (By)	(4) TITLE/RELATIONSHIP OF THE INDIVIDUAL SIGNING IN THE REPRESENTATIVE CAPACITY	(5) DATE (MM-DD-YYYY)		
C(1) PARTICIPANT'S NAME AND ADDRESS (Include Zip Code)	(2) SHARE %	(3) SIGNATURE (By)	(4) TITLE/RELATIONSHIP OF THE INDIVIDUAL SIGNING IN THE REPRESENTATIVE CAPACITY	(5) DATE (MM-DD-YYYY)		
12. CCC USE ONLY	A. SIGNATURE OF CCC REPRESENTATIVE 				B. DATE (MM-DD-YYYY) 5/28/25	
NOTE: Privacy Act Statement: The following statement is made in accordance with the Privacy Act of 1974 (5 USC 552a - as amended). The authority for requesting the information identified on this form is the Commodity Credit Corporation Charter Act (15 U.S.C. 714 et seq.), the Food Security Act of 1985 (16 U.S.C. 3801 et seq.), the Agricultural Act of 2014 (16 U.S.C. 3831 et seq.), the Agricultural Improvement Act of 2018 (Pub. L. 115-334), the Further Continuing Appropriations and Other Extensions Act, 2024 (Pub. L. 118-22), the American Relief Act, 2025 (Pub. L. 118-158), and the Conservation Reserve Program 7 CFR Part 1410. The information will be used to determine eligibility to participate in and receive benefits under the Conservation Reserve Program. The information collected on this form may be disclosed to other Federal, State, Local government agencies, Tribal agencies, and nongovernmental entities that have been authorized access to the information by statute or regulation and/or as described in applicable Routine Uses identified in the System of Records Notice for USDA/FSA-2, Farm Records File (Automated). Providing the requested information is voluntary. However, failure to furnish the requested information will result in a determination of ineligibility to participate in and receive benefits under the Conservation Reserve Program. Paperwork Reduction Act (PRA) Statement: The information collection is exempted from PRA as specified in 16 U.S.C. 3846(b)(1).						



Non-Discrimination Statement: In accordance with Federal civil rights law and U.S. Department of Agriculture (USDA) civil rights regulations and policies, the USDA, its Agencies, offices, and employees, and institutions participating in or administering USDA programs are prohibited from discriminating based on race, color, national origin, religion, sex, disability, age, marital status, family/parental status, income derived from a public assistance program, political beliefs, or reprisal or retaliation for prior civil rights activity, in any program or activity conducted or funded by USDA (not all bases apply to all programs). Remedies and complaint filing deadlines vary by program or incident.

Persons with disabilities who require alternative means of communication for program information (e.g., Braille, large print, audiotape, American Sign Language, etc.) should contact the State or local Agency that administers the program or contact USDA through the Telecommunications Relay Service at 711 (voice and TTY). Additionally, program information may be made available in languages other than English.

To file a program discrimination complaint, complete the USDA Program Discrimination Complaint Form, AD-3027, found online at <https://www.usda.gov/oascr/how-to-file-a-program-discrimination-complaint> and at any USDA office or write a letter addressed to USDA and provide in the letter all of the information requested in the form. To request a copy of the complaint form, call (866) 632-9992. Submit your completed form or letter to USDA by: (1) mail: U.S. Department of Agriculture, Office of the Assistant Secretary for Civil Rights, 1400 Independence Avenue, SW, Mail Stop 9410, Washington, D.C. 20250-9410; (2) fax: (202) 690-7442; or (3) email: program.intake@usda.gov.

USDA is an equal opportunity provider, employer, and lender.

CRP CONTRACTS - TRACT 17

CRP-1 (05-05-25)		U.S. DEPARTMENT OF AGRICULTURE Commodity Credit Corporation			1. ST. & CO. CODE & ADMIN. LOCATION 18 133		2. SIGN-UP NUMBER 52			
CONSERVATION RESERVE PROGRAM CONTRACT					3. CONTRACT NUMBER 11389B		4. ACRES FOR ENROLLMENT 0.50			
5A. COUNTY FSA OFFICE ADDRESS (Include Zip Code) PUTNAM COUNTY FARM SERVICE AGENCY 1007 MILL POND LANE, STE C GREENCASTLE, IN46135-1887					6. TRACT NUMBER 13525		7. CONTRACT PERIOD FROM: (MM-DD-YYYY) TO: (MM-DD-YYYY) 10-01-2019 09-30-2029			
5B. COUNTY FSA OFFICE PHONE NUMBER (Include Area Code): (765) 653-5716					8. SIGNUP TYPE: Continuous					
INSTRUCTIONS: RETURN THIS COMPLETED FORM TO YOUR COUNTY FSA OFFICE.										
<p><i>THIS CONTRACT is entered into between the Commodity Credit Corporation (referred to as "CCC") and the undersigned owners, operators, or tenants (referred to as "the Participant"). The Participant agrees to place the designated acreage into the Conservation Reserve Program ("CRP") or other use set by CCC for the stipulated contract period from the date the Contract is executed by the CCC. The Participant also agrees to implement on such designated acreage the Conservation Plan developed for such acreage and approved by the CCC and the Participant. Additionally, the Participant and CCC agree to comply with the terms and conditions contained in this Contract, including the Appendix to this Contract, entitled Appendix to CRP-1, Conservation Reserve Program Contract (referred to as "Appendix"). By signing below, the Participant acknowledges receipt of a copy of the Appendix/Appendices for the applicable contract period. The terms and conditions of this contract are contained in this Form CRP-1 and in the CRP-1 Appendix and any addendum thereto. BY SIGNING THIS CONTRACT PARTICIPANTS ACKNOWLEDGE RECEIPT OF THE FOLLOWING FORMS: CRP-1; CRP-1 Appendix and any addendum thereto; and, CRP-2, CRP-2C, CRP-2G, or CRP-2C30, as applicable.</i></p>										
9A. Rental Rate Per Acre \$ 185.00		10. Identification of CRP Land (See Page 2 for additional space)								
9B. Annual Contract Payment \$ 93.00		E.B.		A. Tract No. 13525		B. Field No. 7		C. Practice No. CP8A		
9C. First Year Payment \$								D. Acres 0.50		
								E. Total Estimated Cost-Share \$ 0.00		
(Item 9C is applicable only when the first year payment is prorated.)										
11. PARTICIPANTS (If more than three individuals are signing, see Page 3.)										
A(1) PARTICIPANT'S NAME AND ADDRESS (Include Zip Code) BRITTON FARMS INC 1717 ALLIANT AVE STE 21 LOUISVILLE, KY40299-6302			(2) SHARE 100.00 %		(3) SIGNATURE (By) e-Signed by Edward Britton For, if applicable On 2025-05-13 17:07:10 EDT		(4) TITLE/RELATIONSHIP OF THE INDIVIDUAL SIGNING IN THE REPRESENTATIVE CAPACITY Vice President		(5) DATE (MM-DD-YYYY) 05-13-2025	
B(1) PARTICIPANT'S NAME AND ADDRESS (Include Zip Code)			(2) SHARE %		(3) SIGNATURE (By)		(4) TITLE/RELATIONSHIP OF THE INDIVIDUAL SIGNING IN THE REPRESENTATIVE CAPACITY		(5) DATE (MM-DD-YYYY)	
C(1) PARTICIPANT'S NAME AND ADDRESS (Include Zip Code)			(2) SHARE %		(3) SIGNATURE (By)		(4) TITLE/RELATIONSHIP OF THE INDIVIDUAL SIGNING IN THE REPRESENTATIVE CAPACITY		(5) DATE (MM-DD-YYYY)	
12. CCC USE ONLY		A. SIGNATURE OF CCC REPRESENTATIVE 						B. DATE (MM-DD-YYYY) 05/13/2025		
<p>NOTE: Privacy Act Statement: The following statement is made in accordance with the Privacy Act of 1974 (5 USC 552a - as amended). The authority for requesting the information identified on this form is the Commodity Credit Corporation Charter Act (15 U.S.C. 714 et seq.), the Food Security Act of 1985 (16 U.S.C. 3801 et seq.), the Agricultural Act of 2014 (16 U.S.C. 3831 et seq.), the Agricultural Improvement Act of 2018 (Pub. L. 115-334), the Further Continuing Appropriations and Other Extensions Act, 2024 (Pub. L. 118-22), the American Relief Act, 2025 (Pub. L. 118-158), and the Conservation Reserve Program 7 CFR Part 1410. The information will be used to determine eligibility to participate in and receive benefits under the Conservation Reserve Program. The information collected on this form may be disclosed to other Federal, State, Local government agencies, Tribal agencies, and nongovernmental entities that have been authorized access to the information by statute or regulation and/or as described in applicable Routine Uses Identified in the System of Records Notice for USDA/FSA-2, Farm Records File (Automated). Providing the requested information is voluntary. However, failure to furnish the requested information will result in a determination of ineligibility to participate in and receive benefits under the Conservation Reserve Program.</p> <p>Paperwork Reduction Act (PRA) Statement: The information collection is exempted from PRA as specified in 16 U.S.C. 3846(b)(1).</p>										


Non-Discrimination Statement: In accordance with Federal civil rights law and U.S. Department of Agriculture (USDA) civil rights regulations and policies, the USDA, its Agencies, offices, and employees, and institutions participating in or administering USDA programs are prohibited from discriminating based on race, color, national origin, religion, sex, disability, age, marital status, family/parental status, income derived from a public assistance program, political beliefs, or reprisal or retaliation for prior civil rights activity, in any program or activity conducted or funded by USDA (not all bases apply to all programs). Remedies and complaint filing deadlines vary by program or incident.

Persons with disabilities who require alternative means of communication for program information (e.g., Braille, large print, audiotape, American Sign Language, etc.) should contact the State or local Agency that administers the program or contact USDA through the Telecommunications Relay Service at 711 (voice and TTY). Additionally, program information may be made available in languages other than English.

To file a program discrimination complaint, complete the USDA Program Discrimination Complaint Form, AD-3027, found online at <https://www.usda.gov/oascr/how-to-file-a-program-discrimination-complaint> and at any USDA office or write a letter addressed to USDA and provide in the letter all of the information requested in the form. To request a copy of the complaint form, call (866) 632-9992. Submit your completed form or letter to USDA by: (1) mail: U.S. Department of Agriculture, Office of the Assistant Secretary for Civil Rights, 1400 Independence Avenue, SW, Mail Stop 9410, Washington, D.C. 20250-9410; (2) fax: (202) 690-7442; or (3) email: program.intake@usda.gov.

USDA is an equal opportunity provider, employer, and lender.

CRP CONTRACTS - TRACT 17


CRP-1 (05-05-25)		U.S. DEPARTMENT OF AGRICULTURE Commodity Credit Corporation		1. ST. & CO. CODE & ADMIN. LOCATION 18 133		2. SIGN-UP NUMBER 55		
CONSERVATION RESERVE PROGRAM CONTRACT				3. CONTRACT NUMBER 11649B		4. ACRES FOR ENROLLMENT 0.60		
5A. COUNTY FSA OFFICE ADDRESS (Include Zip Code) PUTNAM COUNTY FARM SERVICE AGENCY 1007 MILL POND LANE, STE C GREENCASTLE, IN46135-1887				6. TRACT NUMBER 13525		7. CONTRACT PERIOD FROM: (MM-DD-YYYY) TO: (MM-DD-YYYY) 10-01-2021 09-30-2031		
5B. COUNTY FSA OFFICE PHONE NUMBER (Include Area Code): (765) 653-5716				8. SIGNUP TYPE: Continuous				
INSTRUCTIONS: RETURN THIS COMPLETED FORM TO YOUR COUNTY FSA OFFICE.								
<p><i>THIS CONTRACT is entered into between the Commodity Credit Corporation (referred to as "CCC") and the undersigned owners, operators, or tenants (referred to as "the Participant"). The Participant agrees to place the designated acreage into the Conservation Reserve Program ("CRP") or other use set by CCC for the stipulated contract period from the date the Contract is executed by the CCC. The Participant also agrees to implement on such designated acreage the Conservation Plan developed for such acreage and approved by the CCC and the Participant. Additionally, the Participant and CCC agree to comply with the terms and conditions contained in this Contract, including the Appendix to this Contract, entitled Appendix to CRP-1, Conservation Reserve Program Contract (referred to as "Appendix"). By signing below, the Participant acknowledges receipt of a copy of the Appendix/Appendices for the applicable contract period. The terms and conditions of this contract are contained in this Form CRP-1 and in the CRP-1 Appendix and any addendum thereto. BY SIGNING THIS CONTRACT PARTICIPANTS ACKNOWLEDGE RECEIPT OF THE FOLLOWING FORMS: CRP-1; CRP-1 Appendix and any addendum thereto; and, CRP-2, CRP-2C, CRP-2G, or CRP-2C30, as applicable.</i></p>								
9A. Rental Rate Per Acre \$ 300.00		E.B.		10. Identification of CRP Land (See Page 2 for additional space)				
9B. Annual Contract Payment \$ 180.00		A. Tract No.		B. Field No.		E. Total Estimated Cost-Share		
9C. First Year Payment \$		13525		13		\$ 0.00		
(Item 9C is applicable only when the first year payment is prorated.)		13525		15		\$ 0.00		
11. PARTICIPANTS (If more than three individuals are signing, see Page 3.)								
A(1) PARTICIPANT'S NAME AND ADDRESS (Include Zip Code) BRITTON FARMS INC 1717 ALLIANT AVE STE 21 LOUISVILLE, KY40299-6302		(2) SHARE 100.00 %	(3) SIGNATURE (By) e-Signed by Edward Britton For, if applicable On 2025-05-13 16:34:35 EDT		(4) TITLE/RELATIONSHIP OF THE INDIVIDUAL SIGNING IN THE REPRESENTATIVE CAPACITY Vice President		(5) DATE (MM-DD-YYYY) 05-13-2025	
B(1) PARTICIPANT'S NAME AND ADDRESS (Include Zip Code)		(2) SHARE %	(3) SIGNATURE (By)		(4) TITLE/RELATIONSHIP OF THE INDIVIDUAL SIGNING IN THE REPRESENTATIVE CAPACITY		(5) DATE (MM-DD-YYYY)	
C(1) PARTICIPANT'S NAME AND ADDRESS (Include Zip Code)		(2) SHARE %	(3) SIGNATURE (By)		(4) TITLE/RELATIONSHIP OF THE INDIVIDUAL SIGNING IN THE REPRESENTATIVE CAPACITY		(5) DATE (MM-DD-YYYY)	
12. CCC USE ONLY		A. SIGNATURE OF CCC REPRESENTATIVE 					B. DATE (MM-DD-YYYY) 5/28/2025	
<p>NOTE: Privacy Act Statement: The following statement is made in accordance with the Privacy Act of 1974 (5 USC 552a - as amended). The authority for requesting the information identified on this form is the Commodity Credit Corporation Charter Act (15 U.S.C. 714 et seq.), the Food Security Act of 1985 (16 U.S.C. 3801 et seq.), the Agricultural Act of 2014 (16 U.S.C. 3831 et seq.), the Agricultural Improvement Act of 2018 (Pub. L. 115-334), the Further Continuing Appropriations and Other Extensions Act, 2024 (Pub. L. 118-22), the American Relief Act, 2025 (Pub. L. 118-158), and the Conservation Reserve Program 7 CFR Part 1410. The information will be used to determine eligibility to participate in and receive benefits under the Conservation Reserve Program. The information collected on this form may be disclosed to other Federal, State, Local government agencies, Tribal agencies, and nongovernmental entities that have been authorized access to the information by statute or regulation and/or as described in applicable Routine Uses identified in the System of Records Notice for USDA/FSA-2, Farm Records File (Automated). Providing the requested information is voluntary. However, failure to furnish the requested information will result in a determination of ineligibility to participate in and receive benefits under the Conservation Reserve Program.</p> <p>Paperwork Reduction Act (PRA) Statement: The information collection is exempted from PRA as specified in 16 U.S.C. 3846(b)(1).</p>								

Non-Discrimination Statement: In accordance with Federal civil rights law and U.S. Department of Agriculture (USDA) civil rights regulations and policies, the USDA, its Agencies, offices, and employees, and institutions participating in or administering USDA programs are prohibited from discriminating based on race, color, national origin, religion, sex, disability, age, marital status, family/parental status, income derived from a public assistance program, political beliefs, or reprisal or retaliation for prior civil rights activity, in any program or activity conducted or funded by USDA (not all bases apply to all programs). Remedies and complaint filing deadlines vary by program or incident.

Persons with disabilities who require alternative means of communication for program information (e.g., Braille, large print, audiotope, American Sign Language, etc.) should contact the State or local Agency that administers the program or contact USDA through the Telecommunications Relay Service at 711 (voice and TTY). Additionally, program information may be made available in languages other than English.

To file a program discrimination complaint, complete the USDA Program Discrimination Complaint Form, AD-3027, found online at <https://www.usda.gov/oascr/how-to-file-a-program-discrimination-complaint> and at any USDA office or write a letter addressed to USDA and provide in the letter all of the information requested in the form. To request a copy of the complaint form, call (866) 632-9992. Submit your completed form or letter to USDA by: (1) mail: U.S. Department of Agriculture, Office of the Assistant Secretary for Civil Rights, 1400 Independence Avenue, SW, Mail Stop 9410, Washington, D.C. 20250-9410; (2) fax: (202) 690-7442; or (3) email: program.intake@usda.gov.

USDA is an equal opportunity provider, employer, and lender.





CRP CONTRACTS - TRACT 18

CRP-1 (07-06-20) U.S. DEPARTMENT OF AGRICULTURE Commodity Credit Corporation CONSERVATION RESERVE PROGRAM CONTRACT	1. ST. & CO. CODE & ADMIN. LOCATION 18 133		2. SIGN-UP NUMBER 53
	3. CONTRACT NUMBER 11502A		4. ACRES FOR ENROLLMENT 1.90
5A. COUNTY FSA OFFICE ADDRESS (Include Zip Code) PUTNAM COUNTY FARM SERVICE AGENCY 1007 MILL POND LANE, STE C GREENCASTLE, IN46135-1887	6. TRACT NUMBER 13038	7. CONTRACT PERIOD FROM: (MM-DD-YYYY) TO: (MM-DD-YYYY) 10-01-2020 09-30-2030	
5B. COUNTY FSA OFFICE PHONE NUMBER (Include Area Code): (765) 653-5716	8. SIGNUP TYPE: Continuous		

THIS CONTRACT is entered into between the Commodity Credit Corporation (referred to as "CCC") and the undersigned owners, operators, or tenants (referred to as "the Participant"). The Participant agrees to place the designated acreage into the Conservation Reserve Program ("CRP") or other use set by CCC for the stipulated contract period from the date the Contract is executed by the CCC. The Participant also agrees to implement on such designated acreage the Conservation Plan developed for such acreage and approved by the CCC and the Participant. Additionally, the Participant and CCC agree to comply with the terms and conditions contained in this Contract, including the Appendix to this Contract, entitled Appendix to CRP-1, Conservation Reserve Program Contract (referred to as "Appendix"). By signing below, the Participant acknowledges receipt of a copy of the Appendix/Appendices for the applicable contract period. The terms and conditions of this contract are contained in this Form CRP-1 and in the CRP-1 Appendix and any addendum thereto. BY SIGNING THIS CONTRACT PARTICIPANTS ACKNOWLEDGE RECEIPT OF THE FOLLOWING FORMS: CRP-1; CRP-1 Appendix and any addendum thereto; and, CRP-2, CRP-2C, CRP-2G, or CRP-2C30, as applicable.

9A. Rental Rate Per Acre \$ 174.00	10. Identification of CRP Land (See Page 2 for additional space)				
9B. Annual Contract Payment \$ 331.00	A. Tract No.	B. Field No.	C. Practice No.	D. Acres	E. Total Estimated Cost-Share
9C. First Year Payment \$	13038	0011	CP8A	0.70	\$ 0.00
(Item 9C is applicable only when the first year payment is prorated.)	13038	0013	CP8A	1.20	\$ 0.00

11. PARTICIPANTS (If more than three individuals are signing, see Page 3.)				
A(1) PARTICIPANT'S NAME AND ADDRESS (Include Zip Code) BRITTON FARMS INC 1717 ALLIANT AVE STE 21 LOUISVILLE, KY40299-6302	(2) SHARE 100.00 %	(3) SIGNATURE (By) 	(4) TITLE/RELATIONSHIP OF THE INDIVIDUAL SIGNING IN THE REPRESENTATIVE CAPACITY VICE PRES.	(5) DATE (MM-DD-YYYY) 5/24/2023
B(1) PARTICIPANT'S NAME AND ADDRESS (Include Zip Code)	(2) SHARE %	(3) SIGNATURE (By)	(4) TITLE/RELATIONSHIP OF THE INDIVIDUAL SIGNING IN THE REPRESENTATIVE CAPACITY	(5) DATE (MM-DD-YYYY)
C(1) PARTICIPANT'S NAME AND ADDRESS (Include Zip Code)	(2) SHARE %	(3) SIGNATURE (By)	(4) TITLE/RELATIONSHIP OF THE INDIVIDUAL SIGNING IN THE REPRESENTATIVE CAPACITY	(5) DATE (MM-DD-YYYY)

12. CCC USE ONLY	A. SIGNATURE OF CCC REPRESENTATIVE 	B. DATE (MM-DD-YYYY) 5/24/23
-------------------------	--	--

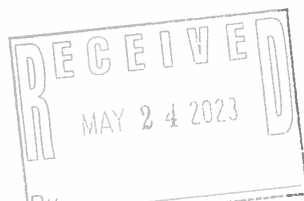
NOTE: The following statement is made in accordance with the Privacy Act of 1974 (5 U.S.C. 552a - as amended) The authority for requesting the information identified on this form is the Commodity Credit Corporation Charter Act (15 U.S.C. 714 et seq.), the Food Security Act of 1985 (16 U.S.C. 3801 et seq.), the Agricultural Act of 2014 (16 U.S.C. 3831 et seq.), the Agricultural Improvement Act of 2018 (Pub. L. 115-334) and 7 CFR Part 1410. The information will be used to determine eligibility to participate in and receive benefits under the Conservation Reserve Program. The information collected on this form may be disclosed to other Federal, State, Local government agencies, Tribal agencies, and nongovernmental entities that have been authorized access to the information by statute or regulation and/or as described in applicable Routine Uses identified in the System of Records Notice for USDA/FSA-2, Farm Records File (Automated). Providing the requested information is voluntary. However, failure to furnish the requested information will result in a determination of ineligibility to participate in and receive benefits under the Conservation Reserve Program.

Paperwork Reduction Act (PRA) Statement: The information collection is exempted from PRA as specified in 16 U.S.C. 3846(b)(1). The provisions of appropriate criminal and civil fraud, privacy, and other statutes may be applicable to the information provided. **RETURN THIS COMPLETED FORM TO YOUR COUNTY FSA OFFICE.**

In accordance with Federal civil rights law and U.S. Department of Agriculture (USDA) civil rights regulations and policies, the USDA, its Agencies, offices, and employees, and institutions participating in or administering USDA programs are prohibited from discriminating based on race, color, national origin, religion, sex, gender identity (including gender expression), sexual orientation, disability, age, marital status, family/parental status, income derived from a public assistance program, political beliefs, or reprisal or retaliation for prior civil rights activity, in any program or activity conducted or funded by USDA (not all bases apply to all programs). Remedies and complaint filing deadlines vary by program or incident.

Persons with disabilities who require alternative means of communication for program information (e.g., Braille, large print, audiotape, American Sign Language, etc.) should contact the responsible Agency or USDA's TARGET Center at (202) 720-2600 (voice and TTY) or contact USDA through the Federal Relay Service at (800) 877-8339. Additionally, program information may be made available in languages other than English.

To file a program discrimination complaint, complete the USDA Program Discrimination Complaint Form, AD-3027, found online at http://www.ascr.usda.gov/complaint_filing_cust.html and at any USDA office or write a letter addressed to USDA and provide in the letter all of the information requested in the form. To request a copy of the complaint form, call (866) 632-9992. Submit your completed form or letter to USDA by (1) mail: U.S. Department of Agriculture Office of the Assistant Secretary for Civil Rights, 1400 Independence Avenue, SW Washington, D.C. 20250-9410 (2) fax: (202) 690-7442 or (3) email: program.intake@usda.gov. USDA is an equal opportunity provider, employer, and lender.



CRP CONTRACTS - TRACT 18

CRP-1 (07-06-20) CONSERVATION RESERVE PROGRAM CONTRACT	U.S. DEPARTMENT OF AGRICULTURE Commodity Credit Corporation	1. ST. & CO. CODE 18 133	ADMIN. LOCATION	2. SIGN-UP NUMBER 58
			3. CONTRACT NUMBER 11679A	4. ACRES FOR ENROLLMENT 4.28
5A. COUNTY FSA OFFICE ADDRESS (Include Zip Code) PUTNAM COUNTY FARM SERVICE AGENCY 1007 HILL POND LANE, STE C GREENCASTLE, IN46135-1981		6. TRACT NUMBER 13038	7. CONTRACT PERIOD FROM: (MM-DD-YYYY) TO: (MM-DD-YYYY) 10-01-2022 09-30-2022	
5B. COUNTY FSA OFFICE PHONE NUMBER (Include Area Code): (765) 653-5716		8. SIGNUP TYPE: General		

THIS CONTRACT is entered into between the Commodity Credit Corporation (referred to as "CCC") and the undersigned owners, operators, or tenants (referred to as "the Participant"). The Participant agrees to place the designated acreage into the Conservation Reserve Program ("CRP") or other use set by CCC for the stipulated contract period from the date the Contract is executed by the CCC. The Participant also agrees to implement on such designated acreage the Conservation Plan developed for such acreage and approved by the CCC and the Participant. Additionally, the Participant and CCC agree to comply with the terms and conditions contained in this Contract, including the Appendix to this Contract, entitled Appendix to CRP-1, Conservation Reserve Program Contract (referred to as "Appendix"). By signing below, the Participant acknowledges receipt of a copy of the Appendix/Appendices for the applicable contract period. The terms and conditions of this contract are contained in this Form CRP-1 and in the CRP-1 Appendix and any addendum thereto. BY SIGNING THIS CONTRACT PARTICIPANTS ACKNOWLEDGE RECEIPT OF THE FOLLOWING FORMS: CRP-1; CRP-1 Appendix and any addendum thereto; and, CRP-2, CRP-2C, CRP-2G, or CRP-2C30, as applicable.

9A. Rental Rate Per Acre	\$ 230.72	10. Identification of CRP Land (See Page 2 for additional space)				
9B. Annual Contract Payment	\$ 987.00	A. Tract No.	B. Field No.	C. Practice No.	D. Acres	E. Total Estimated Cost-Share
9C. First Year Payment	\$	13038	0020	CP2	4.28	\$ 1,391.00
(Item 9C is applicable only when the first year payment is prorated.)						

11. PARTICIPANTS (If more than three individuals are signing, see Page 3.)				
A(1) PARTICIPANT'S NAME AND ADDRESS (Include Zip Code) BRITTON FARMS INC 1717 ALLIANT AVE STE 21 LOUISVILLE, KY40299-6302	(2) SHARE 100.00 %	(3) SIGNATURE (By) <i>Edward Britton</i>	(4) TITLE/RELATIONSHIP OF THE INDIVIDUAL SIGNING IN THE REPRESENTATIVE CAPACITY VICE PRES.	(5) DATE (MM-DD-YYYY) 5/24/23
B(1) PARTICIPANT'S NAME AND ADDRESS (Include Zip Code)	(2) SHARE %	(3) SIGNATURE (By)	(4) TITLE/RELATIONSHIP OF THE INDIVIDUAL SIGNING IN THE REPRESENTATIVE CAPACITY	(5) DATE (MM-DD-YYYY)
C(1) PARTICIPANT'S NAME AND ADDRESS (Include Zip Code)	(2) SHARE %	(3) SIGNATURE (By)	(4) TITLE/RELATIONSHIP OF THE INDIVIDUAL SIGNING IN THE REPRESENTATIVE CAPACITY	(5) DATE (MM-DD-YYYY)

12. CCC USE ONLY	A. SIGNATURE OF CCC REPRESENTATIVE <i>Shelby Zemeke, CCC</i>	B. DATE (MM-DD-YYYY) 5/20/23
------------------	---	---------------------------------


NOTE: The following statement is made in accordance with the Privacy Act of 1974 (5 USC 552a - as amended). The authority for requesting the information identified on this form is the Commodity Credit Corporation Charter Act (5 U.S.C. 714 et seq.), the Food Security Act of 1985 (16 U.S.C. 3801 et seq.), the Agricultural Act of 2014 (16 U.S.C. 3831 et seq.), the Agricultural Improvement Act of 2018 (Pub. L. 115-334) and 7 CFR Part 1410. The information will be used to determine eligibility to participate in and receive benefits under the Conservation Reserve Program. The information collected on this form may be disclosed to other Federal, State, Local government agencies, Tribal agencies, and nongovernmental entities that have been authorized access to the information by statute or regulation and/or as described in applicable Routine Uses identified in the System of Records Notice for USDA/FSA-2, Farm Records File (Automated). Providing the requested information is voluntary. However, failure to furnish the requested information will result in a determination of ineligibility to participate in and receive benefits under the Conservation Reserve Program.

Paperwork Reduction Act (PRA) Statement: The information collection is exempted from PRA as specified in 16 U.S.C. 3846(b)(1). The provisions of appropriate criminal and civil fraud, privacy, and other statutes may be applicable to the information provided. **RETURN THIS COMPLETED FORM TO YOUR COUNTY FSA OFFICE.**

In accordance with Federal civil rights law and U.S. Department of Agriculture (USDA) civil rights regulations and policies, the USDA, its Agencies, offices, and employees, and institutions participating in or administering USDA programs are prohibited from discriminating based on race, color, national origin, religion, sex, gender identity (including gender expression), sexual orientation, disability, age, marital status, family/parental status, income derived from a public assistance program, political beliefs, or reprisal or retaliation for prior civil rights activity in any program or activity conducted or funded by USDA (not all bases apply to all programs). Remedies and complaint filing deadlines vary by program or incident.

Persons with disabilities who require alternative means of communication for program information (e.g., Braille, large print, audiotape, American Sign Language, etc.) should contact the responsible Agency or USDA's TARGET Center at (202) 720-2600 (voice and TTY) or contact USDA through the Federal Relay Service at (800) 877-8339. Additionally, program information may be made available in languages other than English.


To file a program discrimination complaint, complete the USDA Program Discrimination Complaint Form, AD-3027 found online at http://www.ascr.usda.gov/complaint_filing_cust.html and at any USDA office or write a letter addressed to USDA and provide in the letter all of the information requested in the form. To request a copy of the complaint form, call (866) 632-9992. Submit your completed form or letter to USDA by (1) mail, U.S. Department of Agriculture, Office of the Assistant Secretary for Civil Rights, 1400 Independence Avenue, SW, Washington, D.C. 20250-9410; (2) fax, (202) 690-7442; or (3) email, program.intake@usda.gov. USDA is an equal opportunity provider, employer, and lender.



TILE MAPS

TILE MAPS - TRACTS 1 & 2

Britton Farms 1200 N South of Bins W. Railroad Waterway & tiling 2007



Lon: -86.8165 Lat. 39.831 12" tile @ start of waterway
1455' of 12" Fratco tile Ele. 83.75 Grade @ .45%

- 10 tile
- 12 tile
- 6 tile
- 8 tile
- ⊙ grade change
- ★ Old Tile
- * outlet
- ECB
- ▨ waterway
- 4 tile
- ▶ Corner P ost
- ▲ Lite pole
- Property line Road

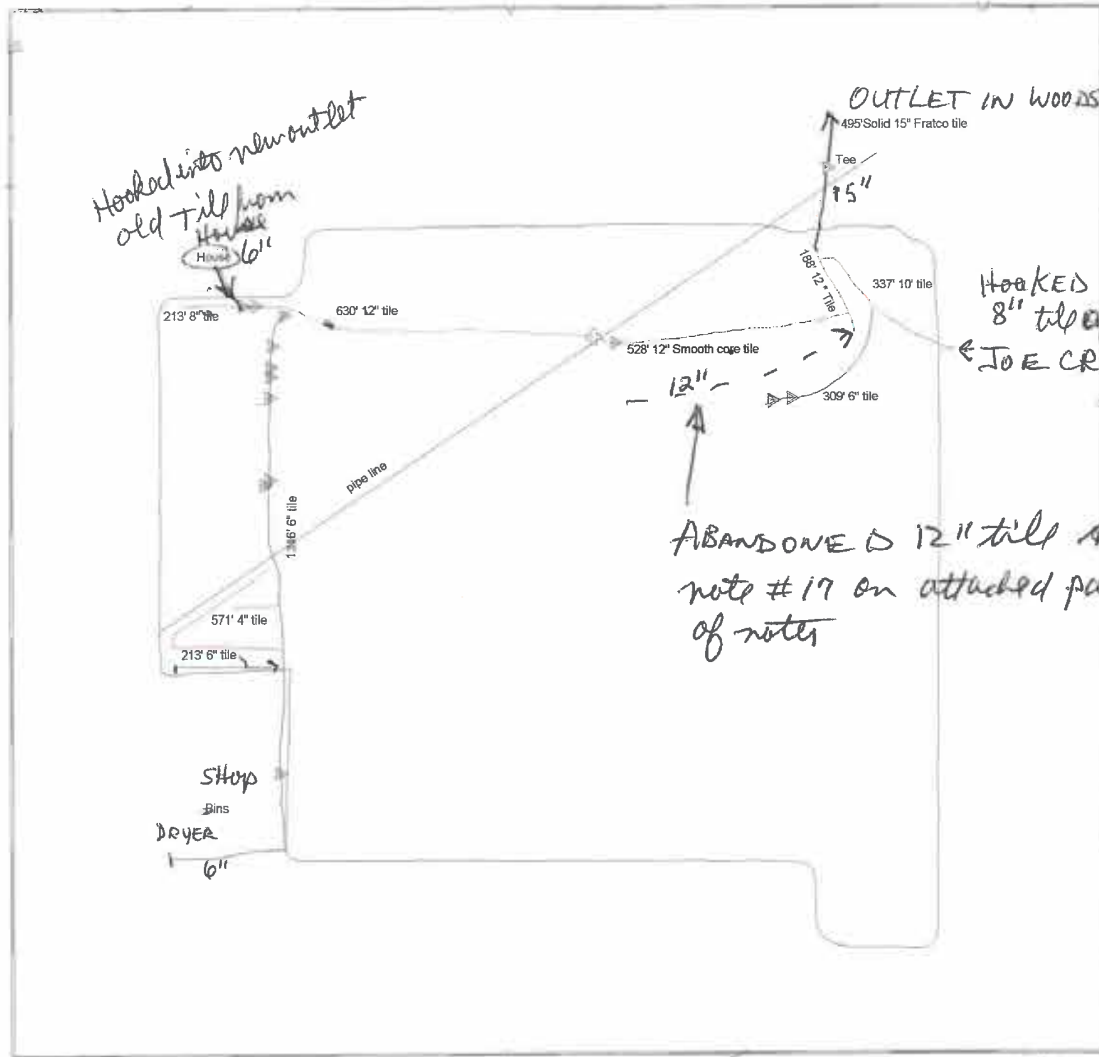
Wood Water Management
8180 Ladoga Rd.
North Salem, IN 46165
765-676-5767



TILE MAPS - TRACT 4

Brittton Farms

South Roachdale House & Bins — Mom's
Year 2003



Tile size inches

- 15" tile 281.4 ft
- 12" tile 1346.0 ft
- 8" tile 213.5 ft
- 6" tile 1869.6 ft
- pipeline 1
- boundary 5899.34748 ft 43.87322 ac
- 10" tile 337.4 ft
- 4" tile 571.7 ft
- old tile 13

after woods (woods 215 feet - From fence line)

→ 43.87 ACRES

Wood Water Management
8180 Ladoga Rd.
North Salem, IN 46165
765-676-5767



INSTALLED LATE NOV 2003

all attached detailed bill & 4 pages of notes by Edward Brittton

TILE MAPS - TRACT 4

Dec 4/03

BY ed

South Riddell MOM's Farm near tile Outlet for farm put in by Rob Wood and John Guernsey finished installation of tile today.

From outlet in woods to the NE East of farm. All on 2/10th grade up until barn lot at MOM's.

① 15" inch outlet with two animal guards in it. 15" runs 495 ft up into field straight South. All of this is over 9 feet deep in the field.

② Hooked in to 15" outlet just before 12" tile on us. 10" tile goes off to East to Catch Joe Crookys old 8" tile just beyond our line into Joe's. On new tile is about one foot below Joe's so the water should get away quickly. All of this is over 3 feet deep on Buttons.

③ 350 ft after pipeline 9 feet deep under pipe line entrance pipes) goes West off of 15" tile towards MOM's house. It is double walled until after the pipe line crossing. Going under the pipeline they used regular flexible 12" then back to double walled for a few feet. The tile is about 24 inches under the bottom of the pipeline. Parts of this installation coming through the hill is over 14 feet (fourteen) feet deep.

4-5 feet deep that depth to bottom of pipeline drops to regular 12" corrugated

④ ~~All the~~ 12 inch continues to old barn lot where it reduces to an 8" tile at the end post and goes west to County road about 100 feet back from edge of road. The 8" is on a 2/10th grade. 6" tile from possibly house hooked into 8"; 8" tile is 6 ft deep at house.

stops at edge of front of house

(Over)

TILE MAPS - TRACT 4

Over
Continued

(2)

the 8" tile is 20 feet south of yard line fence and all of it has 6 feet of dirt over till up to west edge end of house.

(5) An Old 8" plastic with 2" of mud silted in it which was the old main outlet tile was hooked into the 12" new outlet about 100 feet EAST of old end post at barn lot. This old 8" tile had about 2 1/2 feet of dirt on top or cover and dropped down to the 12" tile about 18" inches ^{to bottom of new tile} which was excellent for getting the water out.

(6) A New 6" main tile was run due south all over 3 feet of cover on it to the South County road. This tile is on the west side of the old live fence between pasture & regular field. The tile at the south end runs to the west of the upright steel Pole anchoring the Grain facility.

This is all on 1/10th grade. After pipeline crossing grade ~~cross~~ goes to 3/10 for few feet then back to 1/10th.

(7) At the South end next to & parallel with road ditch the 6" tile was continued west to the County road all 3 feet deep. A surface drain in the side ditch and rock drain in front of the main dryer was put in. Plus another surface drain just west of ramp onto scales.

TILE MAPS - TRACT 4

continued
Dec 4/03
by [signature]

(3)

New tile Mom's farm South R'dale

(8) North of the shop a 6" new plastic tile was put in runs parallel with shop and hooked back to 6" ~~outlet~~ new plastic main coming from the north. This tile is about 100 feet North of shop. All of this on 1/2" grade.

(9) New 4" tile were installed parallel with the pipe line and hooked into 6" new main going North.

(10) The existing tile on the South side of the shop ~~was~~ which goes next to shop and catches down spouts was hooked into new 6" main going North.

(11) ~~#1 line~~ A 4" tile was run on the South side of big bin ~~the~~ between the bins to the underground unload auger pit for the sump pump to dump into it.

(12) New 12" entrance pipes at the road were put in and lowered about 2 feet to allow the surface water to drain North in the side ditch. The side ditch was cleaned out & set on grade running North.

(Over)

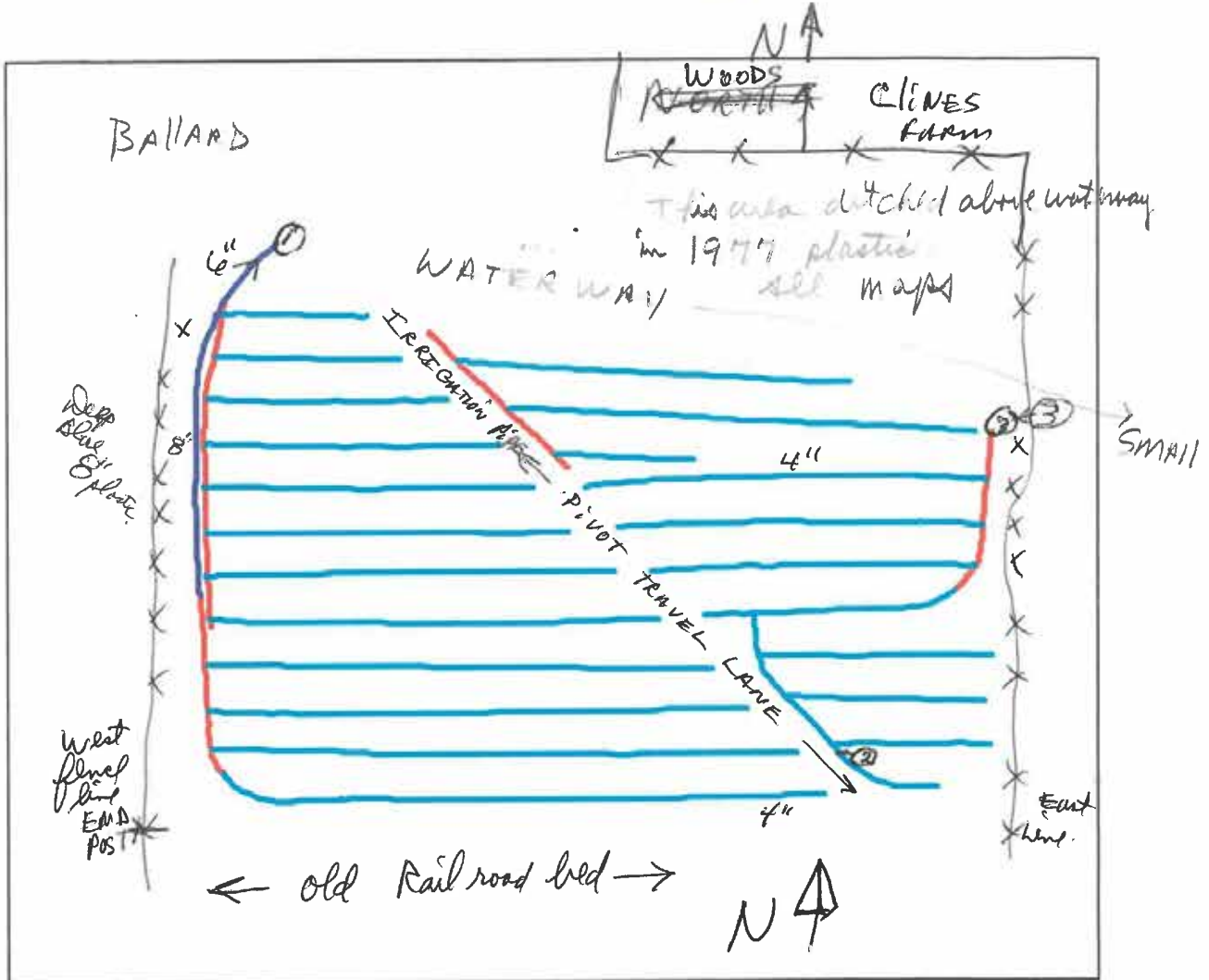
TILE MAPS - TRACT 4

(4)

- (13) at Outlet there is a 15" tile just North of pipeline for house hook up. (Payton's)
- (14) A 6" new plastic tile runs parallel to North side of shop all the way to pipeline 213 feet. Starts deep at hook up stay 5 feet on East and at low spot to West is $2\frac{1}{2}$ feet deep.
- (15) (AROUND SHOP BUILDING)
Off of 6" main (2) 4" lines going West and one parallel to pipeline (red lines on map)
- (16) Back near outlet running off of the new 10" tile toward Joe Crosby's. A new 6" tile was run to Catch laterals coming down into drain area.
- (17) This was a very difficult job done in fall which took about 2 weeks to install because rain started just after project begun. The first 12" tile coming off of 15" tile had to be abandoned and we were not charged for it. ~~It~~ is still in ground. this abandoned line should not be hooked into as its grade is not correct.

TILE MAPS - TRACT 7

DLog99 - BRITTON-BALLARD
4:13:22 11/15/1999



429.29 ft

1 inch = 286.20 ft

All Plastic till
(all 4 inch)

— (red line)	6 INCH TILE
— (blue line)	4 INCH TILE
— (dark blue line)	8 INCH TILE

① CONNECTION TO EXISTING 12" concrete tile
GPS Coordinates
39° 51' 20.68" N
86° 43' 59.48" W

② connected 5" concrete tile to new system.

③ CONNECTION TO EXISTING 12" ~~concrete~~ Plastic tile.

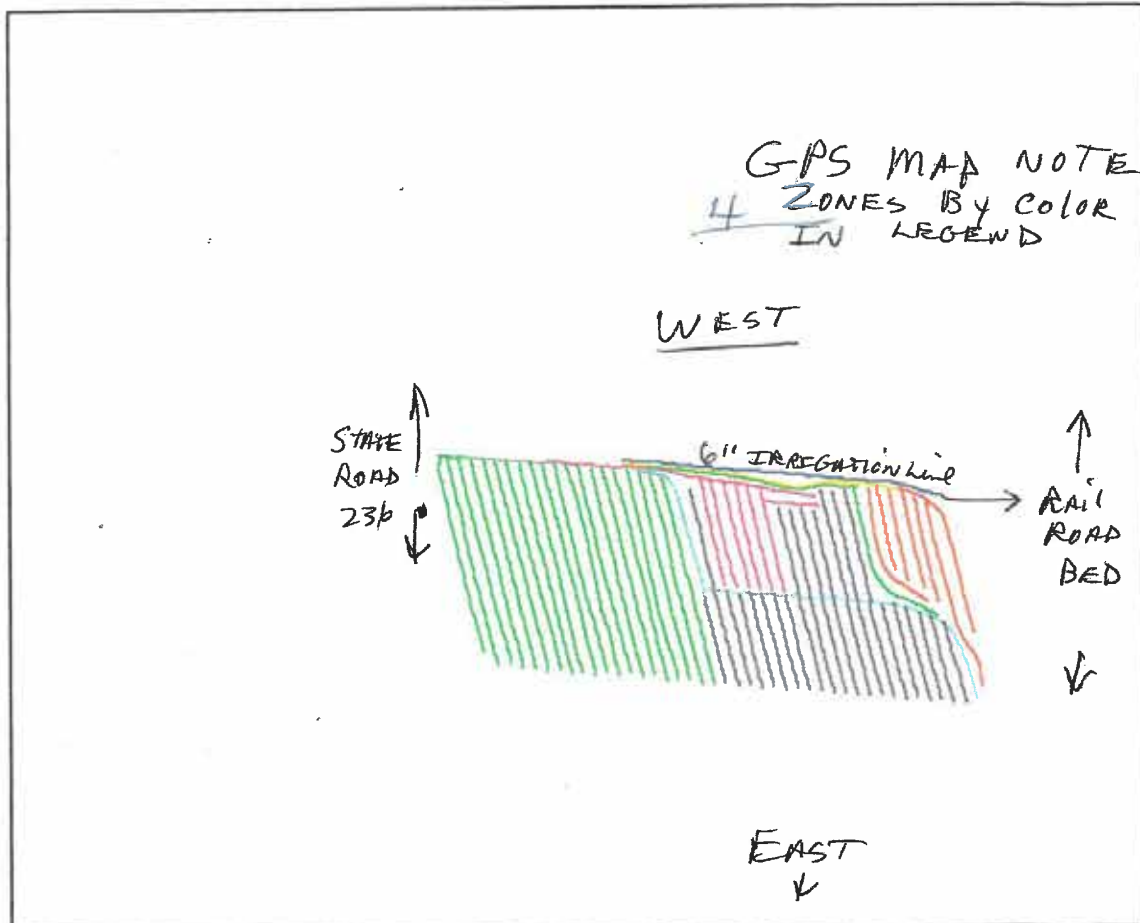
Installed Nov 1999

BALLARD FARM JUST NORTH OF RAILROAD
ALL PLASTIC TILE

TILE MAPS - TRACT 9

DLog99 - BRITTON-LAFOE-SOUTH Railroad
 2:49:35 10/31/1999

➤ N



GPS MAP NOTE
 4 ZONES BY COLOR
 IN LEGEND

WEST

STATE ROAD
 236

6" IRRIGATION LINE

RAIL ROAD
 BED

N →

EAST
 ↓

2003.10 ft

1 inch = 1335.40 ft

- 4 INCH TILE ZONE ONE
- 5 INCH TILE ZONE ONE
- 4 INCH TILE ZONE TWO
- 6 INCH TILE ZONE TWO
- 8 INCH TILE ZONE TWO
- 6 INCH TILE ZONE THREE
- 4 INCH TILE ZONE THREE
- 4 INCH TILE ZONE FOUR
- 6 INCH TILE ZONE FOUR
- BUONDRY
- 6 INCH WATER SUPPLY

④ ZONES

SUBSURFACE IRRIGATION

GPS

June 1999 Quincey tile shovel
 Complete new tile system
 LAFOE SOUTH RAILROAD

TILE MAPS - TRACT 10

Certain-Teed/Daymond Co.
230 Collingswood Avenue
Ann Arbor, Michigan 48103
(313) 769-1874



MANUFACTURING & DISTRIBUTION YARDS

1300 Adams,
Lawrenceville, Illinois 62439
(616) 943-5702

Highway 105 East
Lake Mills, Iowa 50450
(515) 592-7000

160 Lyceum, P.O. Box 207
Geneva, New York 14456
(315) 781-1073

321 South Columbia
Montpelier, Indiana 47359
(317) 728-2471

709 Lincoln Street, P.O. Box 256
Towanda, Illinois 61776
(309) 728-2251

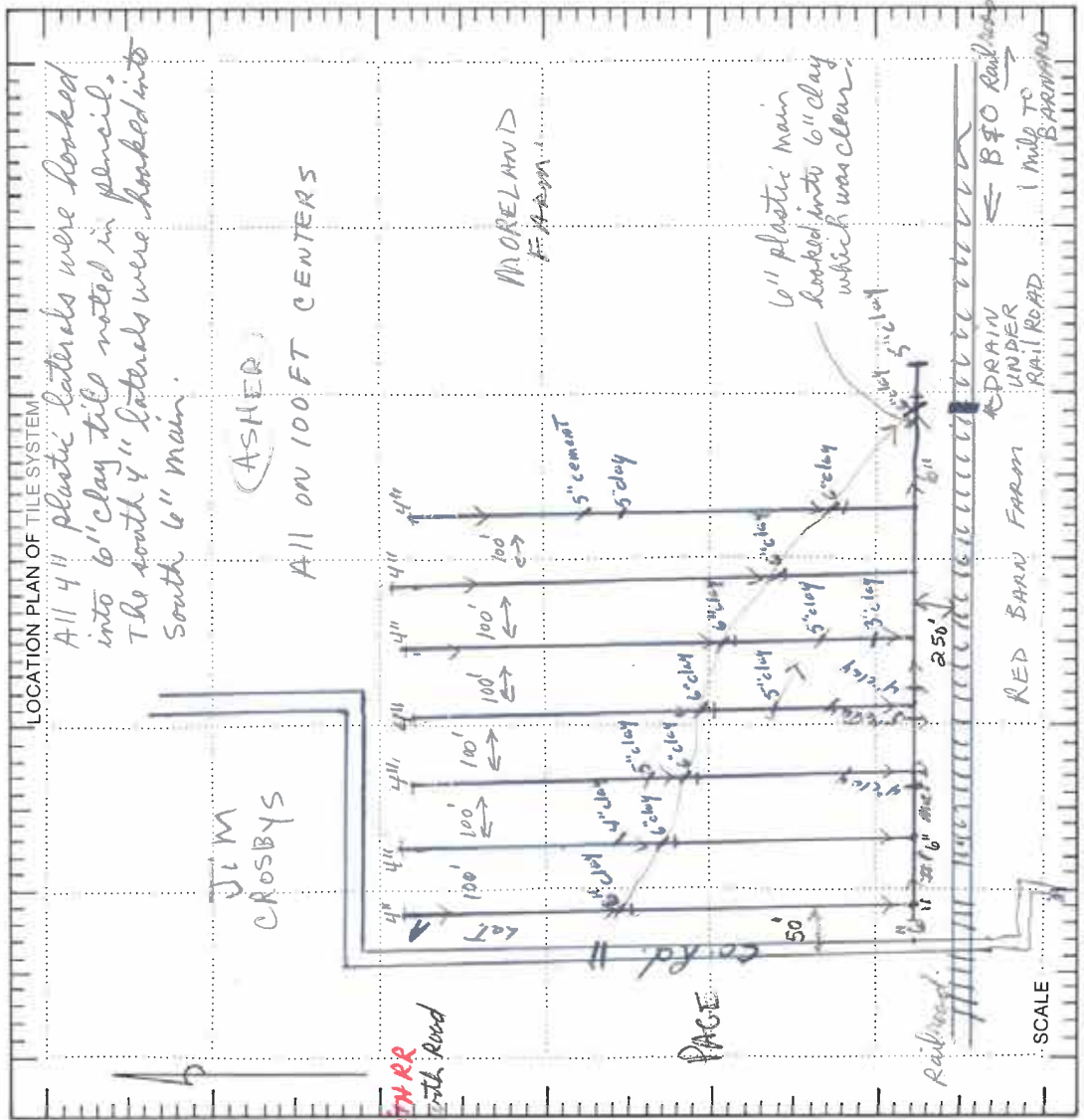


- LEGEND:**
- Permanent fence
 - Proposed tile line
 - Existing tile line
 - Existing shallow ditch
 - Existing deep ditch

MATERIALS ESTIMATE
#1 main - 6" Plastic Tile - 250' **LOCATED**
North of north Rail RHOOS PARALLEL WITH ROAD
Lateral A 50' East of co Rd. + parallel with Road
All other laterals set on
100' centers. 4" Plastic Tile
main .15 gals.
Laterals .18 gals.
All TILE HAD MINIMUM OF 2 FT OF
COVER

(SEE REVERSE SIDE)

Owner	Britton Farms
TOWNSHIP	Jackson
COUNTY	Putnam
STATE	IN.
DATE	11-17-82
SIGNED	John Swearing

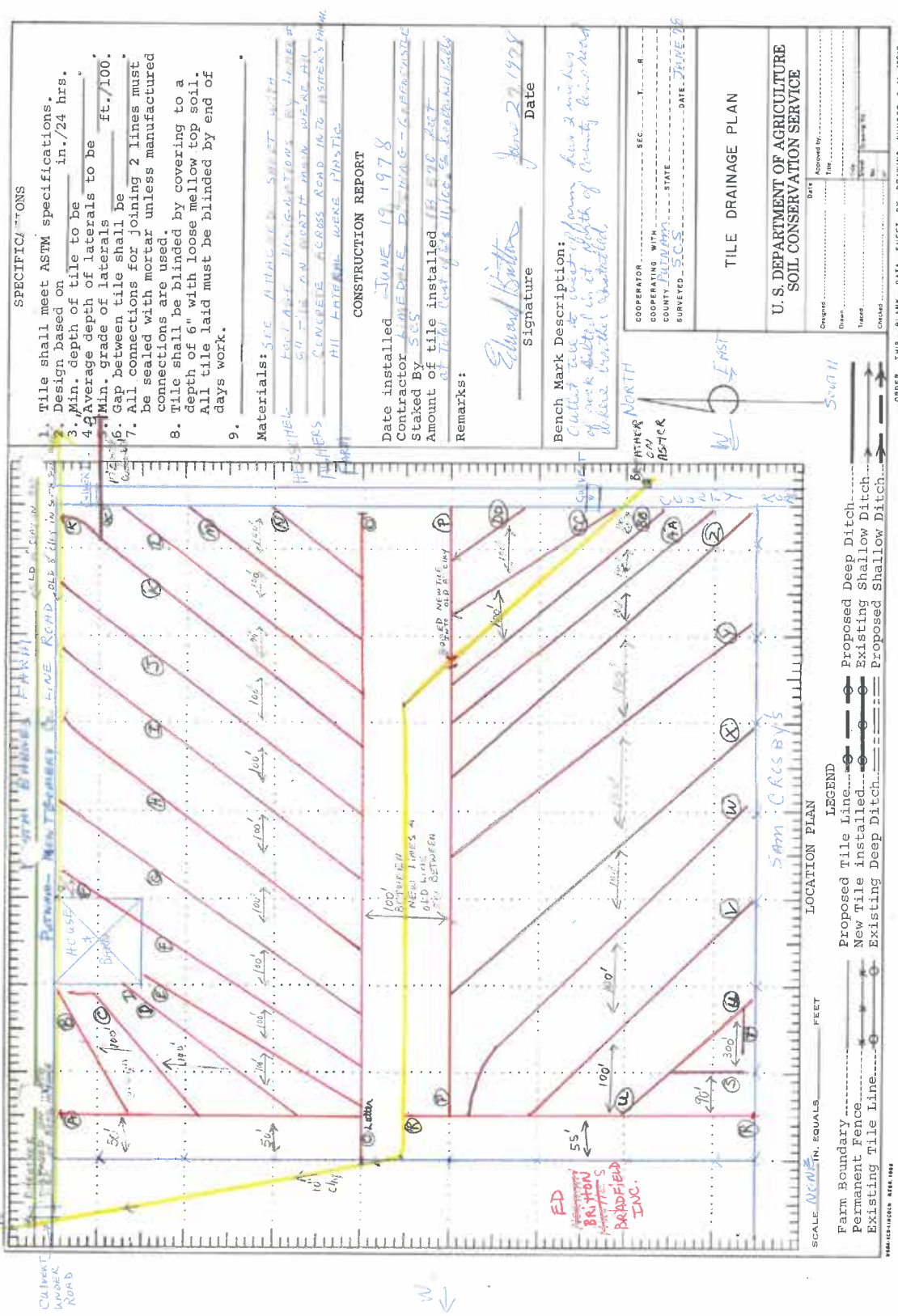


All 4" plastic laterals were hooked into 6" clay till noted in pencil. The south 4" laterals were hooked into south 6" main.

6" plastic main hooked into 6" clay which was clean.

B&O Railroad 1 mile to BARNING

TILE MAPS - TRACT 11



SPECIFICATIONS

1. Tile shall meet ASTM specifications.
2. Design based on _____ in./24 hrs.
3. Min. depth of tile to be _____ ft.
4. Average depth of laterals to be _____ ft.
5. Min. grade of laterals _____ ft.
6. Gap between tile shall be _____ ft.
7. All connections for joining 2 lines must be sealed with mortar unless manufactured connections are used.
8. Tile shall be blinded by covering to a depth of 6" with loose mellow top soil. All tile laid must be blinded by end of days work.
9. _____

Materials: SEE ATTACHED SHEET WITH
 FOR ALL THE MATERIALS BY THE
 CONTRACTOR. CONCRETE ACROSS ROAD TO THE
 ALL LATERALS WERE PLASTIC.

CONSTRUCTION REPORT

Date installed JUNE 19 1978
 Contractor LIMEDALE DR. HARG-G. BENTON
 Staked BY SCS
 Amount of tile installed 13,700 FEET
 at Total Cost of \$ 11,000.00 (Estimated Value)

Remarks:

 Signature Edward Grotter Date June 20, 1978

Bench Mark Description:
Cutler Ave. to west of farm for 2 miles
of rock buried in it north of County Road
where marker installed.

COOPERATOR _____ SEC. _____
 COUNTY PAWNAH STATE _____
 SURVEYED SCS DATE JUNE 20

TILE DRAINAGE PLAN

U. S. DEPARTMENT OF AGRICULTURE
 SOIL CONSERVATION SERVICE

Original _____ Date _____
 Title _____
 Drawn _____
 Checked _____

ORDER THIS BLANK DATA SHEET BY DRAWING NUMBER 3-N-48819

LEGEND

Proposed Tile Line... (Symbol)
 New Tile Installed... (Symbol)
 Existing Deep Ditch... (Symbol)
 Existing Shallow Ditch... (Symbol)
 Proposed Deep Ditch... (Symbol)
 Existing Shallow Ditch... (Symbol)
 Proposed Shallow Ditch... (Symbol)

SCALE 1/4" = 10' MIN. EQUALS FEET

LOCATION PLAN

SAM CRISBY'S

TILE MAPS - TRACT 11

Tile Installed on Wethington Farm in Jackson Twp. Putnam Co. Complete system on farm was hooked into a ten inch clay tile just over the west property line. The ten inch was clean. However where the 10 " goes under the road to the north west of county culvert there was four inches of stone silted into tile. Breather was installed north of county road in fence line of vesta Barnes farm. Hershell Asher extended the eight inch on north east portion of our farm over into his farm. He paid for his portion of the tile up to his farm and I agreed to allow him this outlet.

There is an existing 8 inch clay tile in the center of the farm shown on the attached map as a yellow line. This tile turns southeast and goes into Ashers farm on the east of the county road.

All of the new ditching is plastic and has been installed a min. depth of 2 1/2 feet deep. In places the tile is 4 feet deep. All is on a 1/10 grade or better. All laterals are 100 feet apart.

Starting on the map and working from west to east across the north side of the farm and then on the south side of the farm the tile lines are lettered. Following is the footages and tile size.

Line Letter	Tile Sizes		With Footages of each listed and Total		
	8"	6"	5"	4"	
A			660	—	660
B				270	270
C				327	327
D				343	343
E				424	424
F			455	400	855
G			460	400	860
H			450	445	895
I			450	400	850
J			450	445	895
K	820 TO ROAD		100 ON END	—	920
L			660		660
M				452	452
N				250	250
O	20 FT. PLASTIC 795 CEMENT			507	1322
P	100 PLASTIC	700	540	—	1340
R	100 PLASTIC		715		815
S				400	400
T				300	300
U				690	690
V			600	250	850
W			1050	—	1050

over

TILE MAPS - TRACT 11

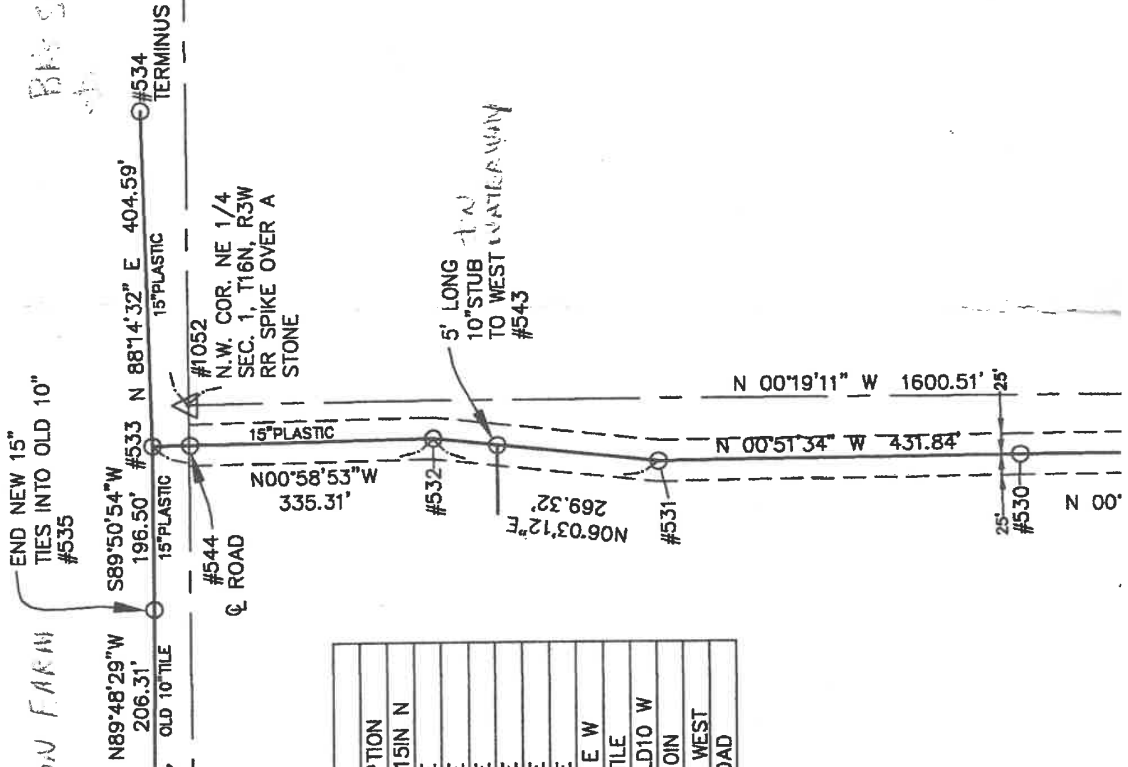
LINE LETTER	TILE SIZE	8"	6"	5"	4"	TOTAL
X				1080		1080
Y				1041		1041
Z				1066		1066
AA				890		890
BB					680	680
CC					485	485
DD					300	300
TOTALS	220 plastic 1615 cement	700	11,659	6,776		20,670. FT.

TILE MAPS - TRACT 12

OVER FOR GRADE

BRITTON FARMS, GROUP DRAIN

N. GRANNON FARM
 BRITTON FARMS
 MONTGOMER
 CO. RD. 1
 PUTNAM CO



GRANNAN SUB-MAIN

POINT	NORTHING	EASTING	DESCRIPTION
514	1679436.23	3061366.68	24IN NE 15IN N
527	1679808.65	3061354.58	TILE
528	1680165.15	3061353.02	TILE
529	1680289.82	3061340.10	TILE
530	1680709.03	3061334.67	TILE
531	1681140.82	3061328.19	TILE
532	1681408.64	3061356.59	TILE
533	1681743.90	3061350.85	15IN S E W
534	1681756.31	3061755.25	END TILE
535	1681743.38	3061154.35	15IN E OLD 10 W
536	1681744.07	3060948.04	OLD 10IN
543	1681331.97	3061348.46	TEE 10\" WEST
544	1681699.34	3061351.61	CL ROAD

LLOYD HOPKINS
 D.B. 223, PG. 531

BRITTON FARMS, INC.
 D.B. 169, PG. 346

NE 1/4 NW 1/4
 SEC. 1
 T16N, R3W

TILE MAPS - TRACT 12

6/22/13 30"/24" MAIN GRADES - JOHN GUEAUSEY
SOUTH RAIL ROAD
BRITTON FARMS INC. GROUP DRAINAGE PROJECT
Outlet to END OF 30" TILE ON BRITTON'S SOUTH CRAWN

- 1.5 GRADE OR ALMOST 2 INCHES IN 100 FEET OF TILE FOOTAGE RUN

BEGIN 24" TO 15" TILE GOING
• 2 GRADE

24" @ 15" CW WITH 24" TO EAST TO CLAY HOPKINS ^{CONNECTION} ~~FARM~~ TO EXISTING 15"
INTERSECTION
• 1.5 GRADE

^{INTERSECTION}
24" @ 15" NORTH CRAWN GOING ~~WEST~~ ^{NORTH} OFF 24" MAIN @
NEW 15" sub-~~MAIN~~ MAIN
1.0 GRADE FOR 200 FT

- 2 GRADE THEREAFTER UNDER CO. LINE ROAD TO END OF 15" SUBMAIN.

NORTH Co. ROAD / MONTGOMERY COUNTY LINE

EAST FROM 15" TIE UNDER COUNTY LINE ROAD. 15" tiles rises 1 foot in 50 ft then
• 2 Grade until line is 35 FT PAST ~~the ducks~~ / MONTGOMERY CO line All over left deep.

WEST • 2 grade going west hooked in two tiles
12 inch & 10 inch tiles. 15" tile is 3 ft below 12 old tile.

TILE MAPS - TRACT 13

RAMSEY TILE



ALL PLASTIC - FRATCO TILE

JANUARY 2016
 ED BRITTON
 NORTH GRANNON
 980' 8"
 1280' 6"
 24330' 4"

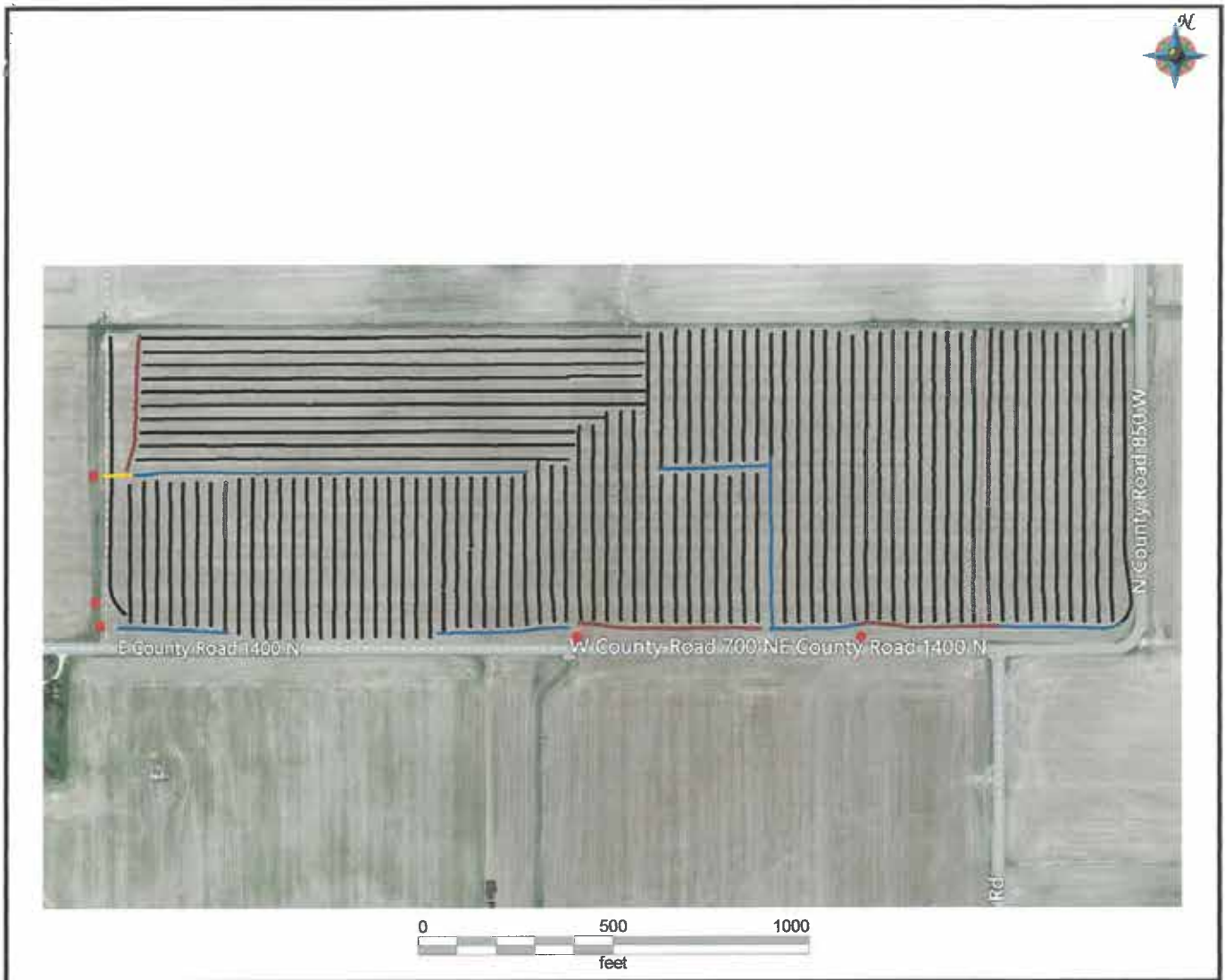
- Tile 4 24326.98 ft
- Tile 6 1284.64 ft
- Tile 8 982.35 ft

INSTALLED JAN 2016



TILE MAPS - TRACT 14

RAMSEY TILE



FEBRUARY 2016
 BRITTON FARMS
 SMALL TRACT - TOTAL SYSTEM

All ZONES 1-4
 SEE EACH ZONES
 DETAIL FOOTAGE MAPS

■	Tile 4	55070.96 ft
■	Tile 6	2900.33 ft
■	Tile 8	1171.03 ft
■	Tile 10	71.30 ft



TILE MAPS - TRACT 14

RAMSEY TILE



JANUARY 2016
 ED BRITTON
 SMALL
 ZONE 1
 350' 8"
 1010' 6"
 19420' 4"

 Tile 4	19423.54 ft
 Tile 6	1013.77 ft
 Tile 8	354.22 ft
 Tile 10	71.30 ft



TILE MAPS - TRACT 14

RAMSEY TILE



JANUARY 2016

ED BRITTON

SMALL

ZONE 2

280' 6" 1 Plug 8T'S

3680' 4" 1T 9 Plugs

■ Tile 4 3683.35 ft

■ Tile 6 280.44 ft



TILE MAPS - TRACT 14

RAMSEY TILE



JANUARY 2016
ED BRITTON
SMALL

ZONE 3

460' 8" 14 T'S 1 Plug
360' 6" 10 T'S 1 Plug
9350' 4" 24 Plugs

■	Tile 4	9348.09 ft
■	Tile 6	360.16 ft
■	Tile 8	463.70 ft

TILE MAPS - TRACT 14

RAMSEY TILE



FEBRUARY 2016

BRITTON FARMS

SMALL TRACT

8" 350'

6" 1270'

4" 22620'

Zone 4

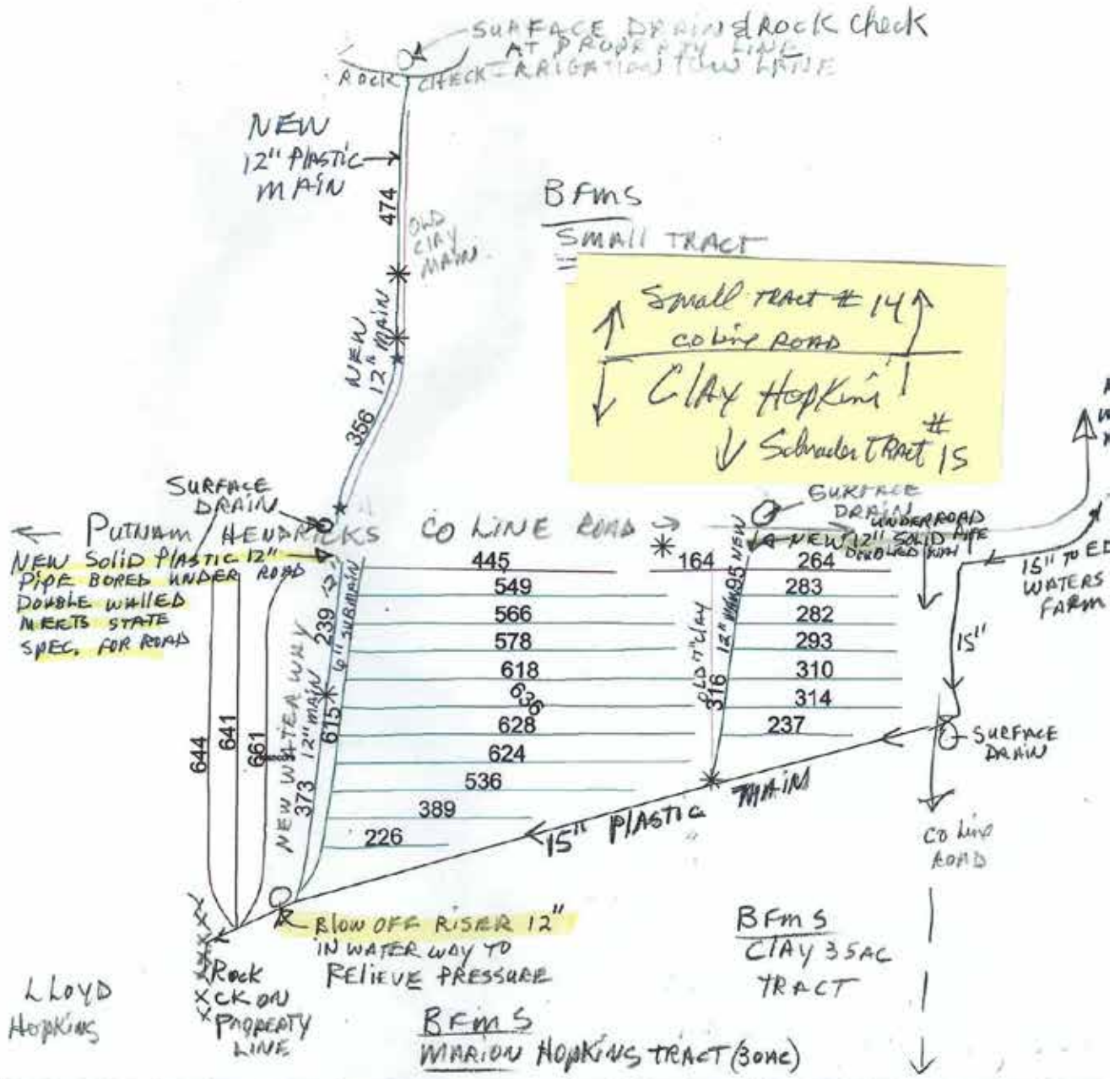
10T'S 1 Cupler 15/6 reducer
 2 plug 25T'S 2 6/4 reducers
 35 Plugs

Tile 4	22620.22 ft
Tile 6	1271.07 ft
Tile 8	353.11 ft



TILE MAPS - TRACT 15

waterway
 Britton FARMS Inc Year 2010 TRACT 9974



FINISHED COMPLETE SYSTEM ON CLAY/HOPKINS FARM
 Wood Water Management
 8180 Ladoga Rd.
 North Salem, IN 46165
 765-676-5767

12 tile
 15 plastic
 4 clay
 4 tile plow
 6 tile plow

8 CLAY
 * Corner P ost
 Old main clay 7"
 * rock
 4 tile W

FSA TRACT # 9974

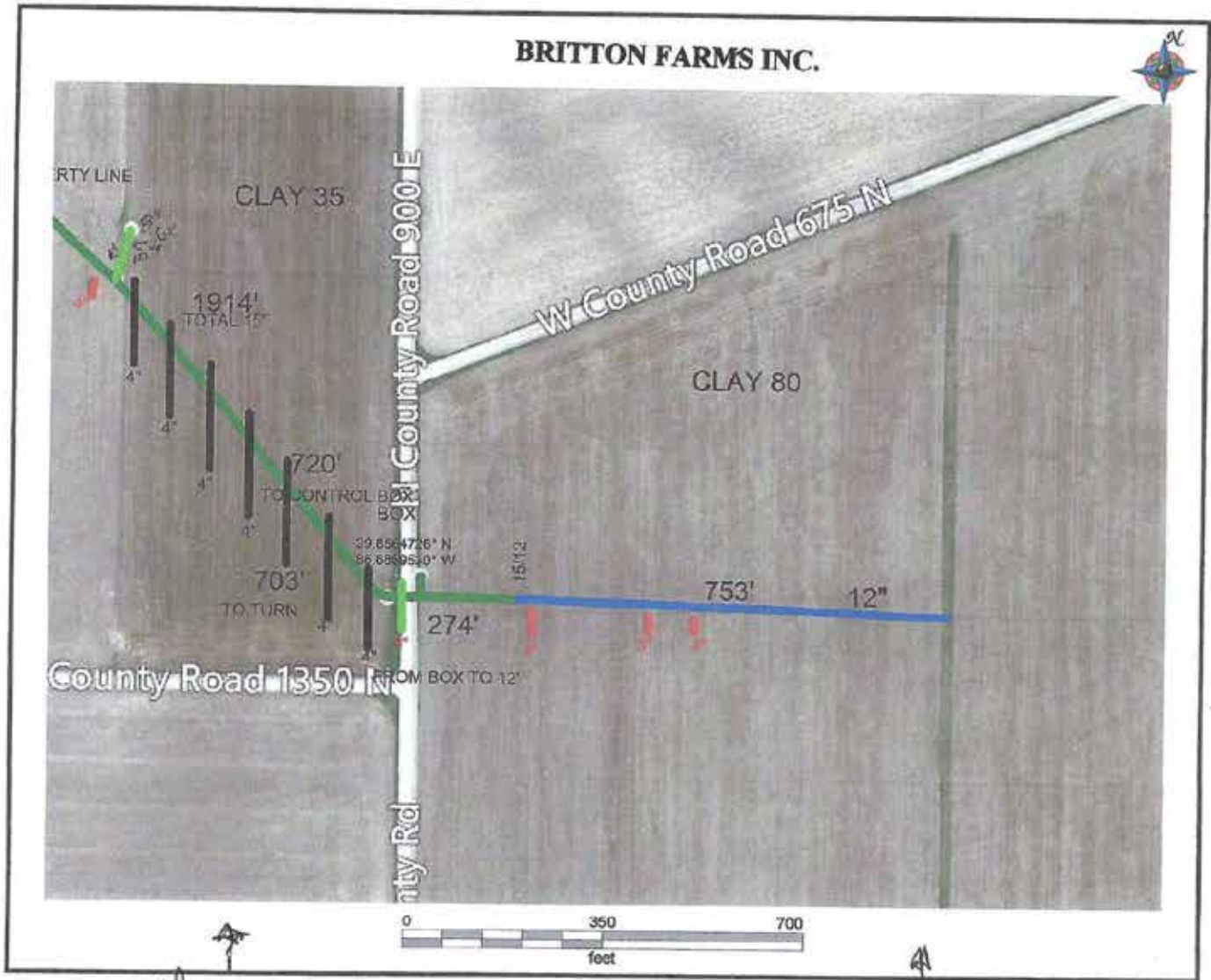
All 4" tile on 50 FOOT CENTERS.



TILE MAPS - TRACT 16

RAMSEY TILE

BRITTON FARMS INC.



Clay 35

Clay 80

All MAINS ON 3/10 GRADE

COPY

MAY 2014
 ED BRITTON
 CLAY 80
 274' 15"
 753' 12"

- Line
- Tile 4
- Tile 12
- Tile 15 - INCLUDES NEW SURFACE DRAIN
- existing tile

NEW OUTLET DRAIN TILE FOR
 NEW TOTAL TILE SYSTEM ON
 CLAY 80 FARM

BRITTON FARMS INC.



TILE MAPS - TRACT 16


RAMSEY TILE



CLAY 35 - CLAY 80
 NEW 15" OUTLET UNDER PUTNAM CO./HENRICKS CO. LINE ROAD

MAY 2014
 ED BRITTON
 1914' 15"
 753' 12"

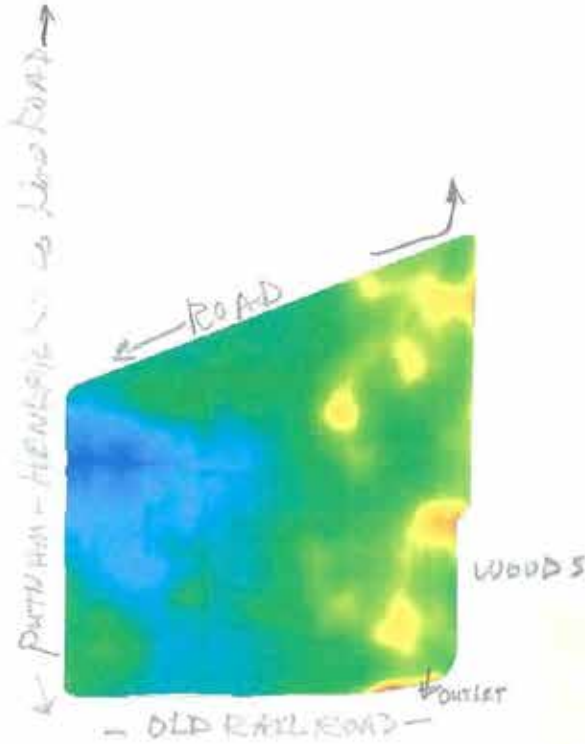
■ Tile 6"
■ Tile 15"
■ Tile 12"

SUMMARY TOTAL NEW 15" SMOOTH CORE OUTLET
 SLOTTED 
 EXCEPT 274 FT OF 15" EAST OF ROAD TO
 ... NOT SLOTTED - TO STOP ...

TILE MAPS - TRACT 16

RAMSEY TILE

BRITTON FARMS INC.



0.01	+
0.05	+
0.42	+
1.86	+
7.15	+
10.14	+
7.21	+
6.86	+
7.54	+
9.69	+
9.82	+
7.38	+
5.62	+
2.29	+
TOTAL	76.04

CLAY 80 TOPO MAP

JANUARY 2016

BRITTON FARMS INC.

Above 912.95 ft	0.00 ac
912.43 - 912.95 ft	0.01 ac
911.89 - 912.42 ft	0.05 ac
911.35 - 911.88 ft	0.42 ac
910.82 - 911.34 ft	1.86 ac
910.28 - 910.81 ft	7.15 ac
909.74 - 910.27 ft	10.14 ac
909.21 - 909.73 ft	7.21 ac
908.67 - 909.20 ft	6.86 ac
908.13 - 908.66 ft	7.54 ac
907.60 - 908.12 ft	9.69 ac
907.06 - 907.59 ft	9.82 ac
906.52 - 907.05 ft	7.38 ac
905.98 - 906.51 ft	5.62 ac
905.45 - 905.97 ft	2.29 ac

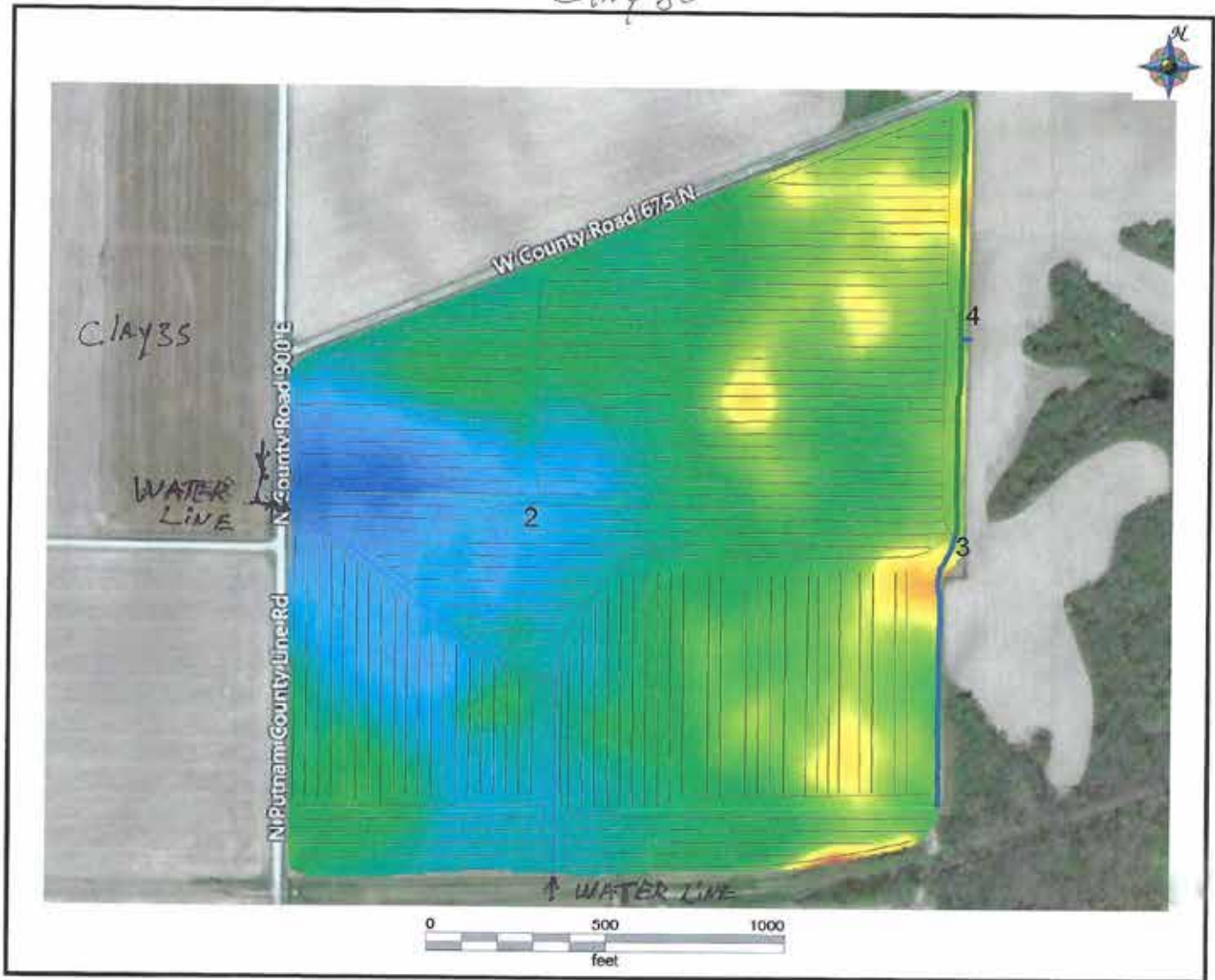
MAP TOTAL 76.04



TILE MAPS - TRACT 16

RAMSEY TILE

Clay 80



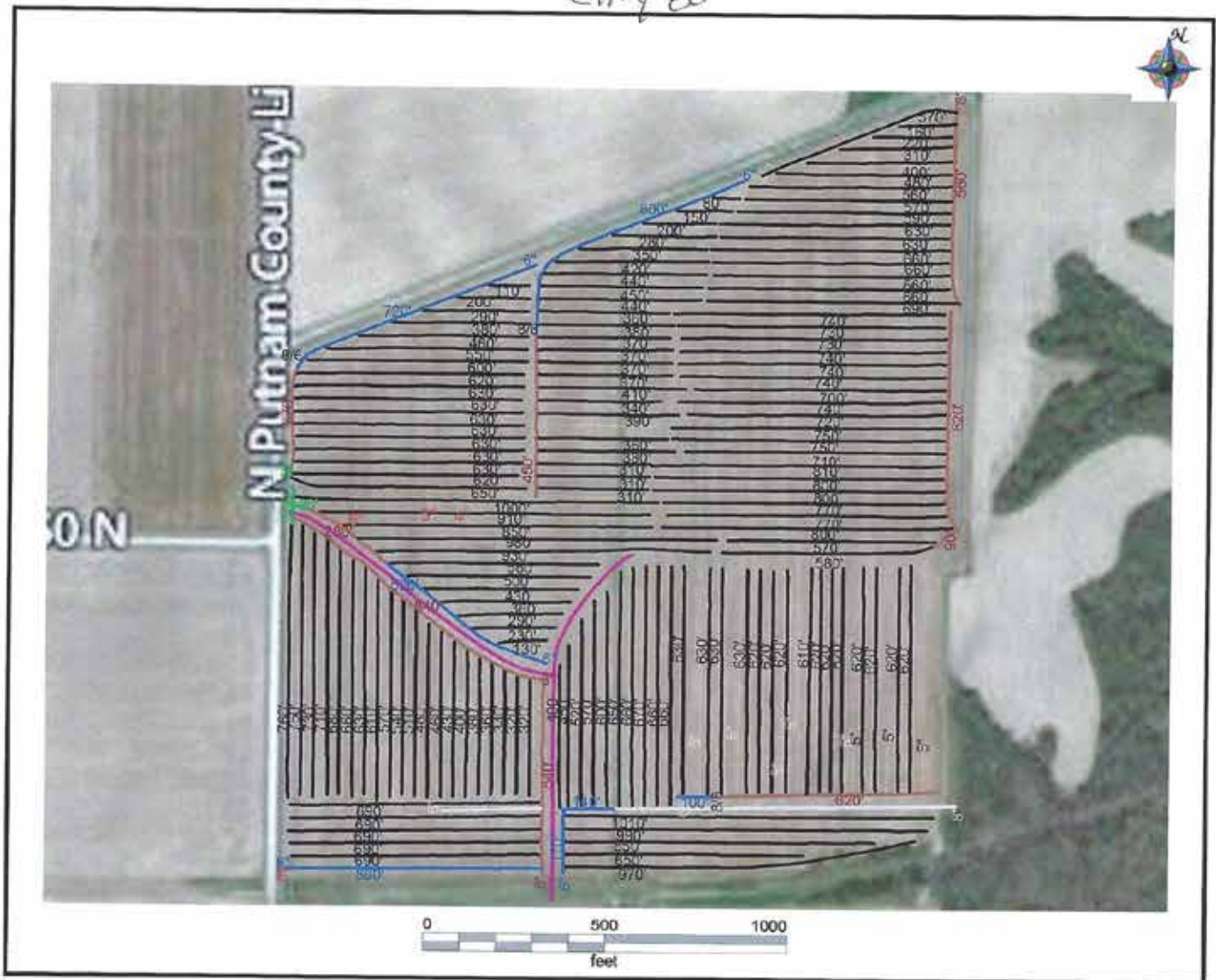
APRIL 2016
 BRITTON FARMS
 CLAY 80
 1 WATER MAIN CROSS 8" INCH
 39.8562689 N
 86.6866846 W
 2 8" SUB T'D 12'
 39.8564114 N
 86.6842971 W
 3 8" SUB T'D 12" AT EAST END
 39.8561771 N
 86.6801466 W
 4 8" SUB T'D 10"
 39.8578895 N
 86.6801444 W

Tile 4	80797.38 ft
Tile 6	3152.14 ft
Tile 8	4275.23 ft
Tile 10	156.18 ft
clay	59.44 ft
concrete	1206.01 ft
water line	1905.60 ft

TILE MAPS - TRACT 16

RAMSEY TILE

CLAY 80



APRIL 2016
 BRITTON FARMS
 CLAY 80
 15" T
 12" T-2
 10" 160' Y T-5 10/8 REDUCER 2
 8" 4270' T-99 PLUG 4 8/6 RED 5
 6" 3150' T-43 PLUG 7 6/4 RED 1
 4" 80800' PLUG 133

Tile 4	80797.38 ft
Tile 6	3152.14 ft
Tile 8	4275.23 ft
Tile 10	156.18 ft
clay	59.44 ft
concrete	1206.01 ft
water line	1905.60 ft



TILE MAPS - TRACT 17

CERTAIN-TEED/DAYMOND
 Certain-Teed/Daymond Co.
 230 Collingwood Avenue
 Ann Arbor, Michigan 48103
 (313) 769-1874

BRANCHES:

1300 Adams,
 Lawrenceville, Illinois 62439
 (618) 943-5702
 Highway 105 East,
 Lake Mills, Iowa 50450
 (515) 592-7000
 160 Lyceum, P.O. Box 207
 Geneva, New York 14456
 (315) 781-1073

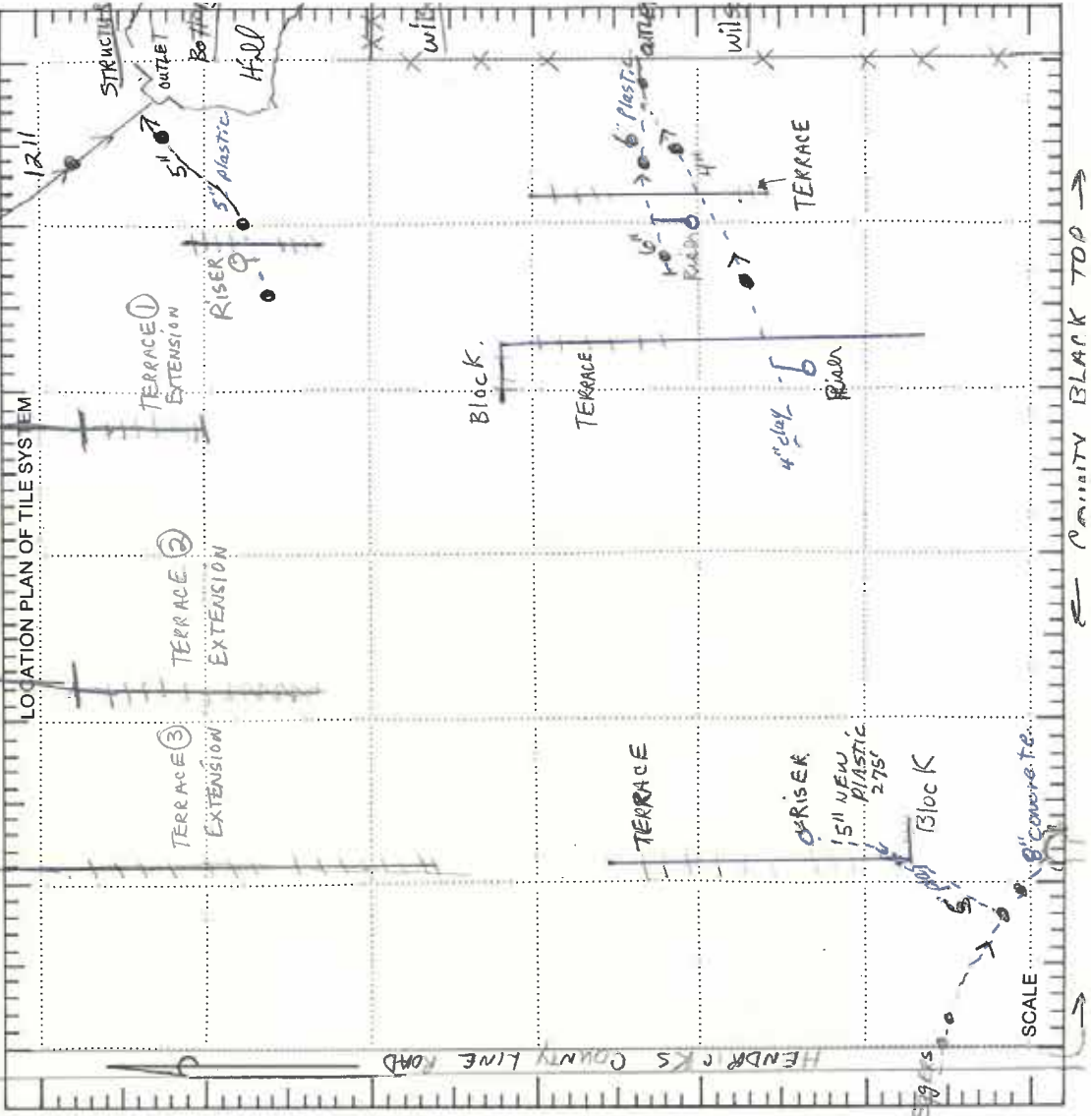
321 South Columbia
 Montpelier, Indiana 47359
 (317) 728-2471

709 Lincoln Street, P.O. Box 256
 Towanda, Illinois 61776
 (309) 728-2251

ADAMS FARM

STATE ROAD 236

OLD MEGOWN FARM



LEGEND:

- Permanent fence
- Proposed tile line
- Existing tile line
- Existing shallow ditch
- Existing deep ditch

MATERIALS ESTIMATE

FINISH LONG TERM COST
 SHARING AGREEMENT WITH
 ASS. COMPLETION OF
 PARALLEL TERRACES
 FIELD SOUTH OF STATE ROAD
 236 - 1 MILE EAST BARNARD
 ERGENBRIGHT

Owner	Britton Farms
TOWNSHIP	ERGENBRIGHT FARM
COUNTY	1 MILE EAST OF BARNARD HENRICKS
STATE	
DATE	10-31-1980
SIGNED	John Guernsey

TILE MAPS - TRACT 17

Certain-Teed/Daymond Co.
230 Collingwood Avenue
Ann Arbor, Michigan 48103
(313) 769-1874

CTD
CERTAIN-TEED/DAYMOND

BRANCHES:

1300 Adams,
Lawrenceville, Illinois 62439
(618) 943-5702

Highway 105 East,
Lake Mills, Iowa 50450
(515) 592-7000

160 Lyceum, P.O. Box 207
Geneva, New York 14456
(315) 781-1073

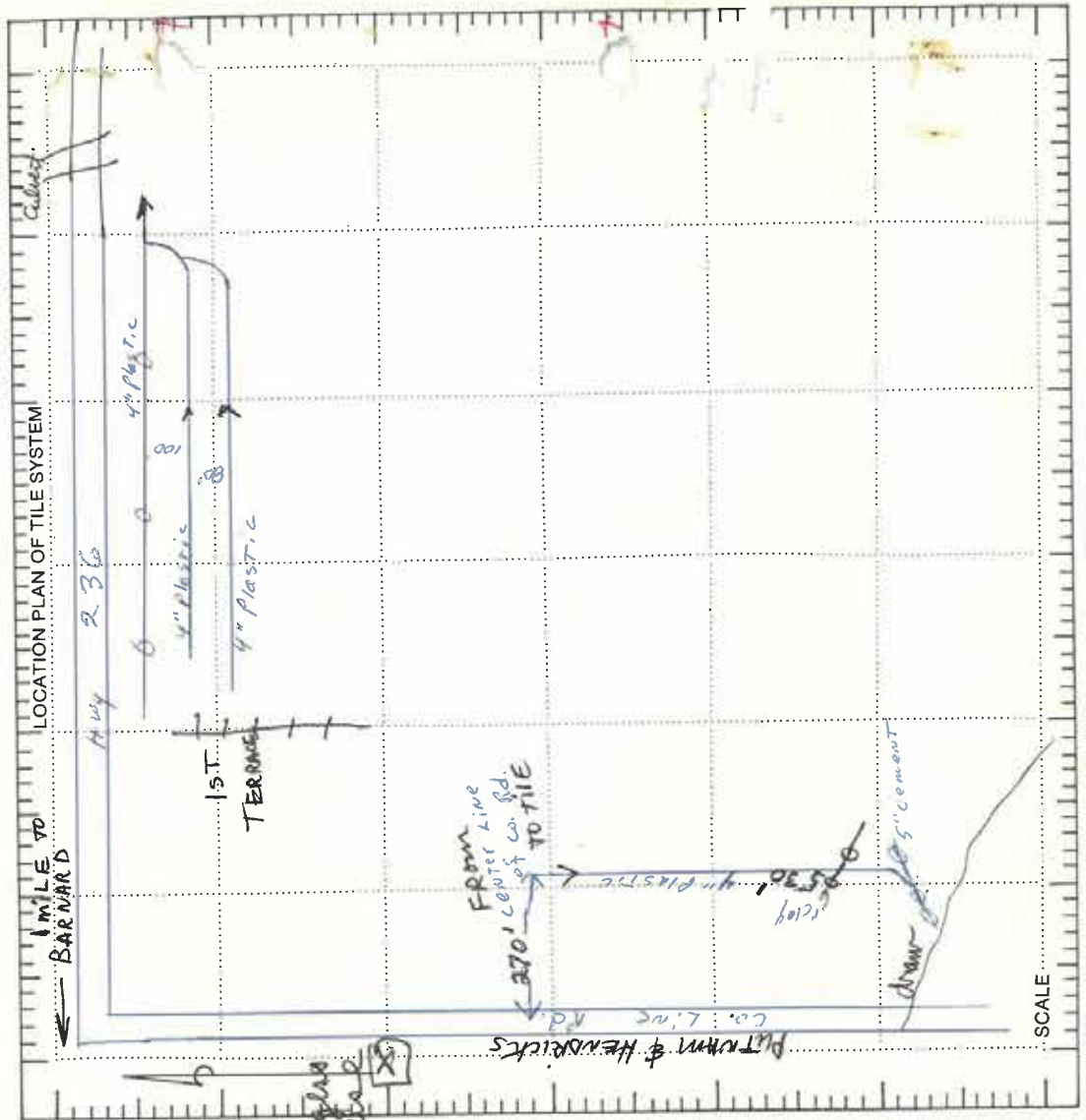
321 South Columbia
Montpelier, Indiana 47359
(317) 728-2471

709 Lincoln Street, P.O. Box 256
Towanda, Illinois 61776
(309) 728-2251

- LEGEND:**
- Permanent fence
 - Proposed tile line
 - Existing tile line
 - Existing shallow ditch
 - Existing deep ditch

REFER TO 8-15-80
INSTALLATION about
MATERIALS ESTIMATE

1700 - 4" Plastic Tile



Owner Britten

TOWNSHIP _____

COUNTY _____

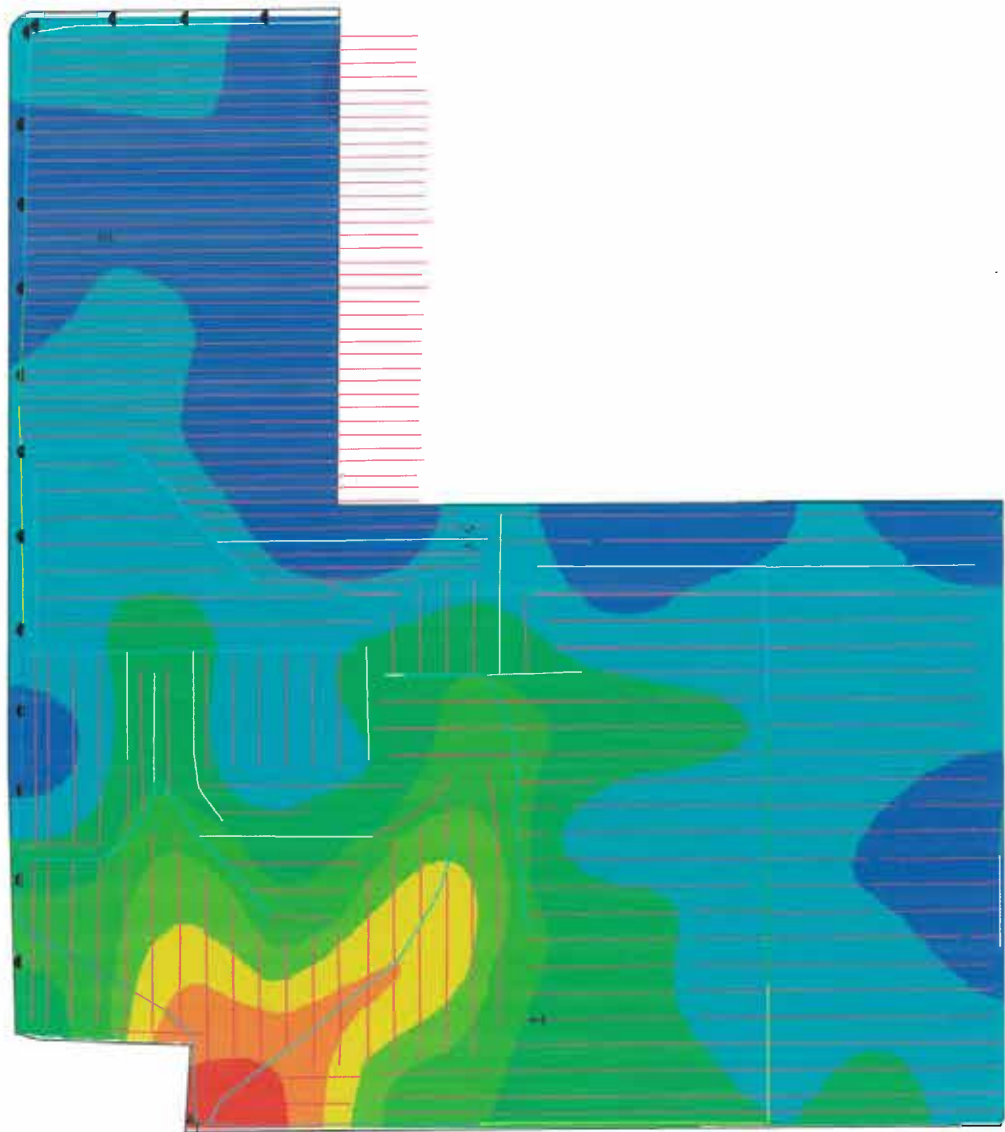
STATE _____

DATE 4-29-82

SIGNED John S. Gwynes

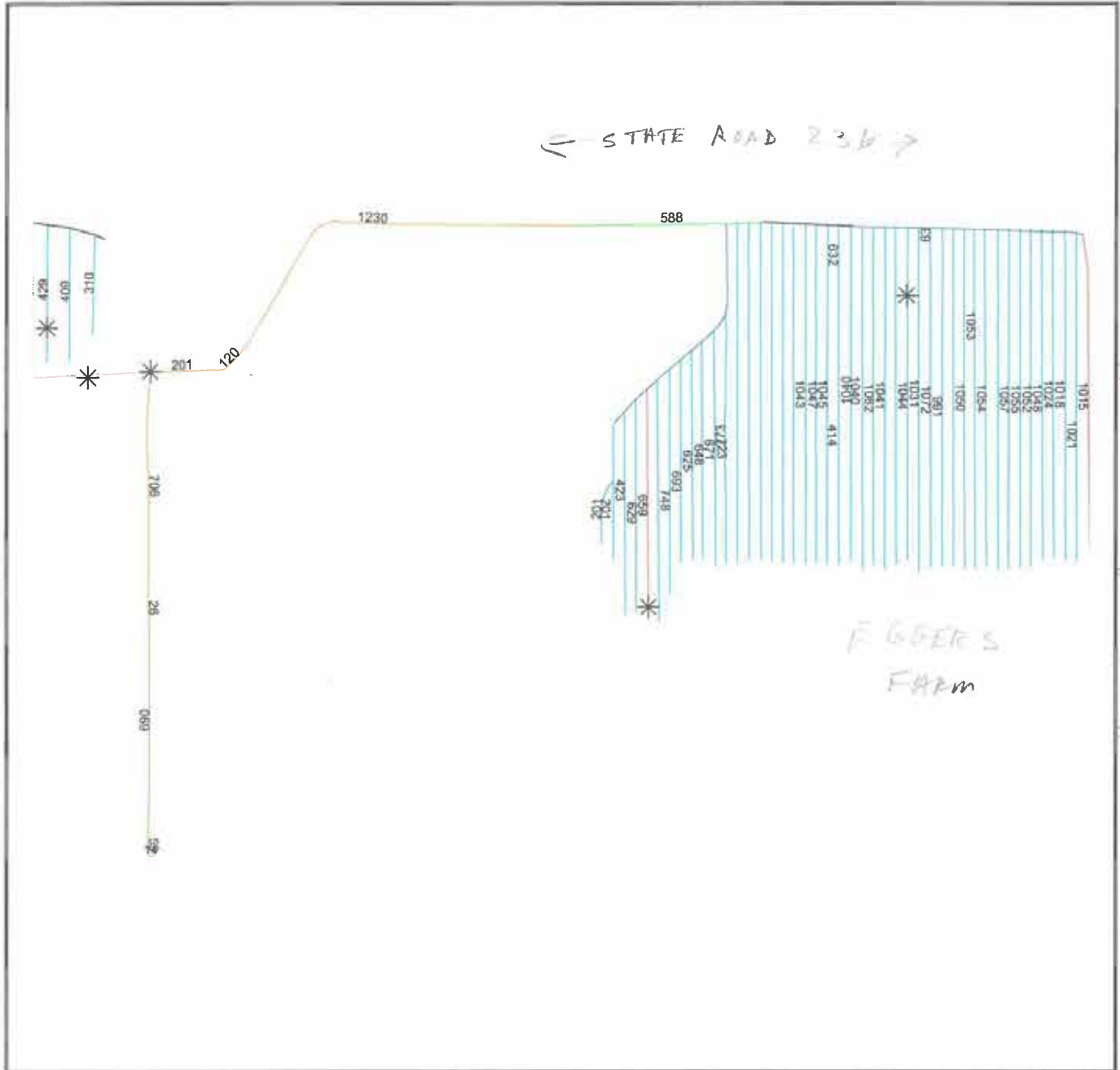
TILE MAPS - TRACT 18

Brittons SR. 236
Otto Farm



TILE MAPS - TRACT 18

Brittton Farms
 OTTO E. of Barnard on 236
 Year 2007



- 10 tile
- 12 tile
- 4 tile plow
- 4 tile W
- 6 tile W
- 8 tile W
- * Old Tile
- * Rock
- 15 tile
- * Tee

Wood Water Management
 8180 Ladoga Rd.
 North Salem, IN 46165
 765-676-5767

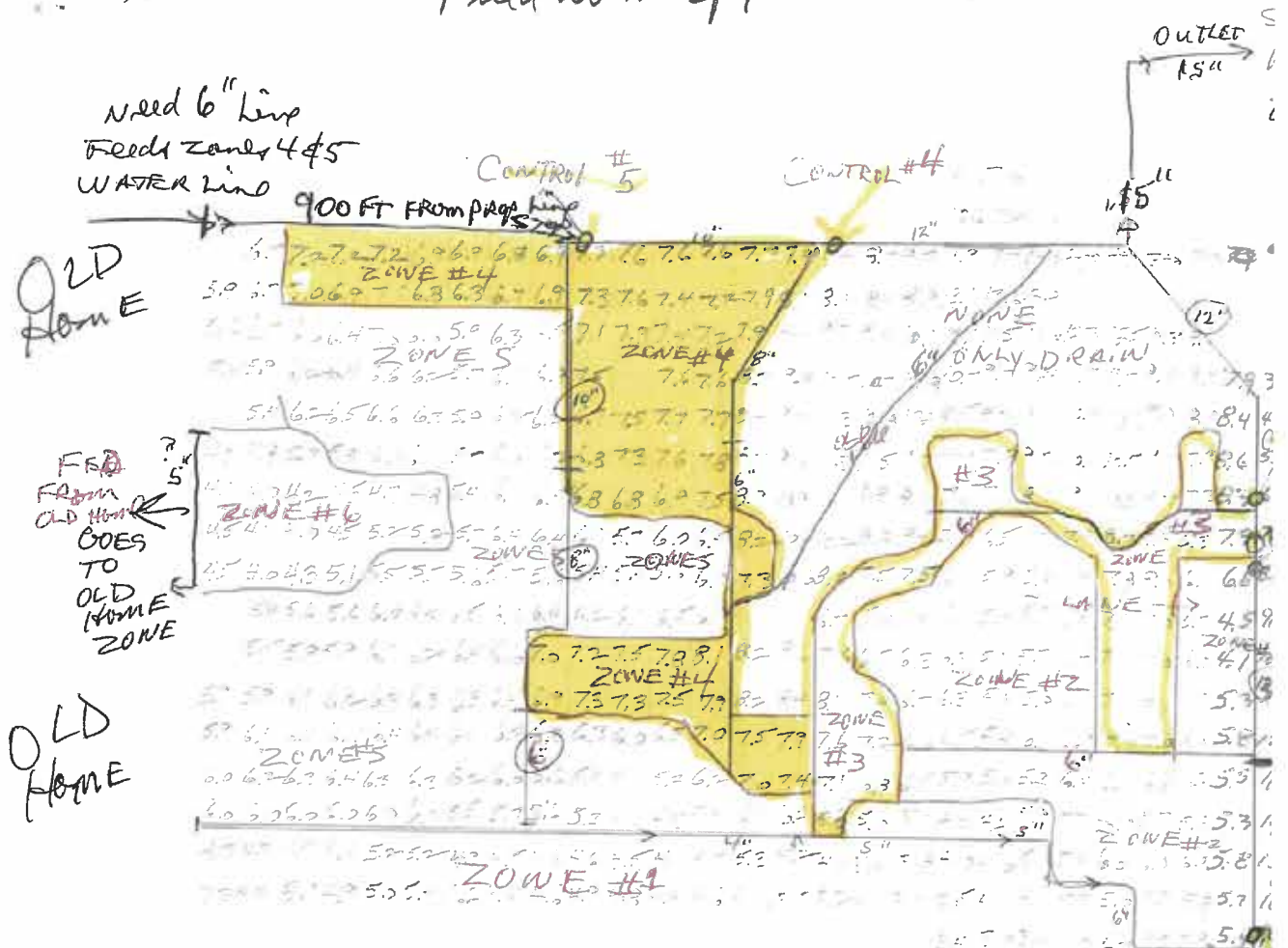


Rough draft NOV 18/2007

TILE MAPS - TRACT 18

Field Work Copy

(Ed)



ZONES 1, 2, 3

North 55.5 acres @ 35' 71,040' } ALL 4" TILE
 South 50 acres @ 35' 64,000' } Laterals for
 ZONES 4 & 5 & 6 } subsurface irr.

20 acres @ 70' 12,500' Laterals NOT Irr.
 NON IRRIGATED AREA ALL 4"

EGGERS

North	South
3100' - 6"	2500' - 6"
100' - 8"	1300' - 8"
100' - 10"	1300' - 10"
300' - 12"	800' - 12"

ADD NEW IRRIGATED AREA
 1000' - 6"

HEADS ← CO LINE ROAD →
 PUTNAM

SURVEY COORDINATION
 DIF.

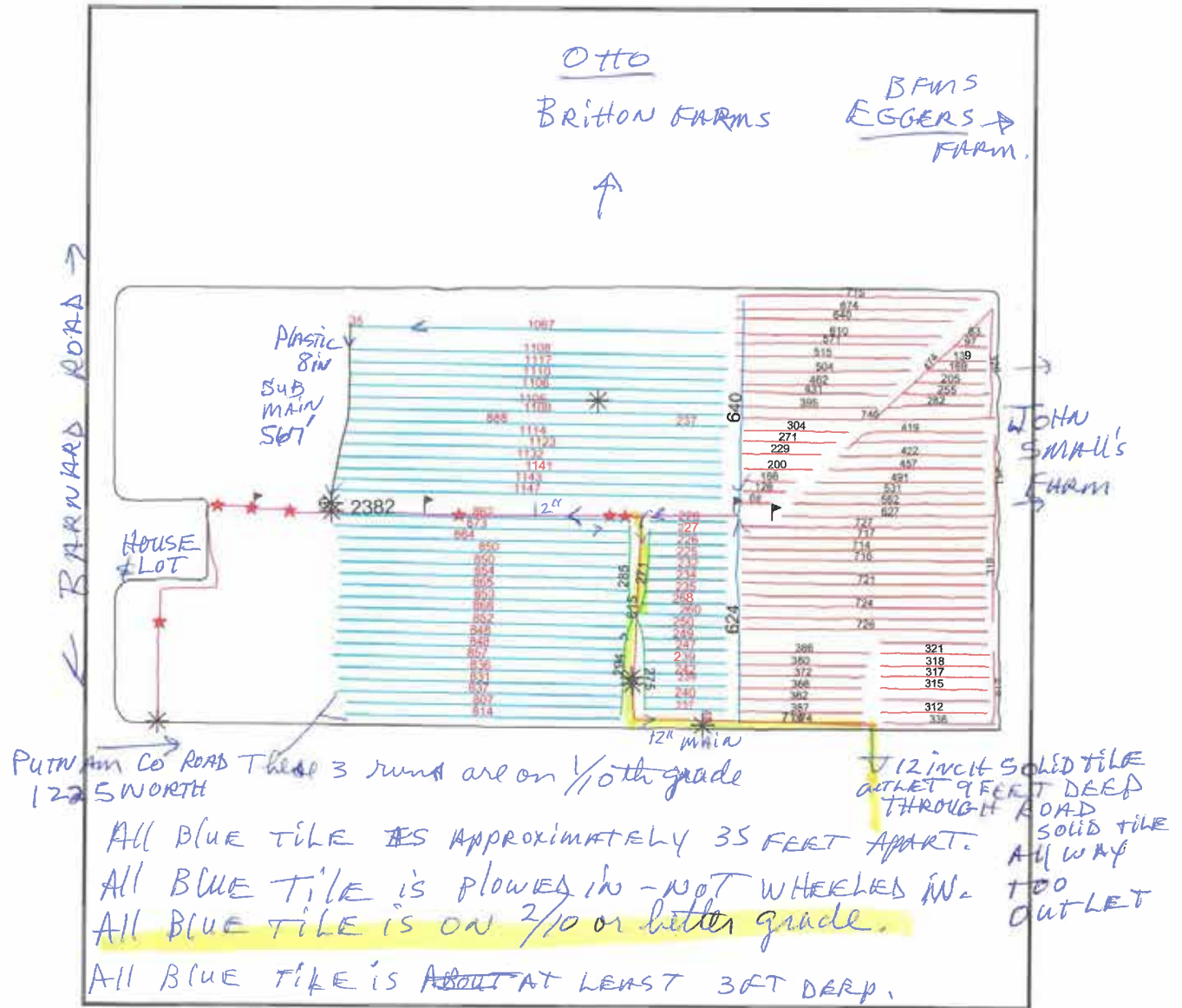
E ↓

WATER
 Line 5
 Big Road/R
 NEEDS 23
 6" line

TILE MAPS - TRACT 19



Britton Farms
 Old Home farm
 Year 2003



- All RED TILE INSTALLED IN 2003 PREVIOUSLY.

- 12 INCH OUTLET IS 9 FEET DEEP COMING UNDER THE ROAD AND PARALLELS THE ROAD FOR A DISTANCE WEST OF 375 FEET.

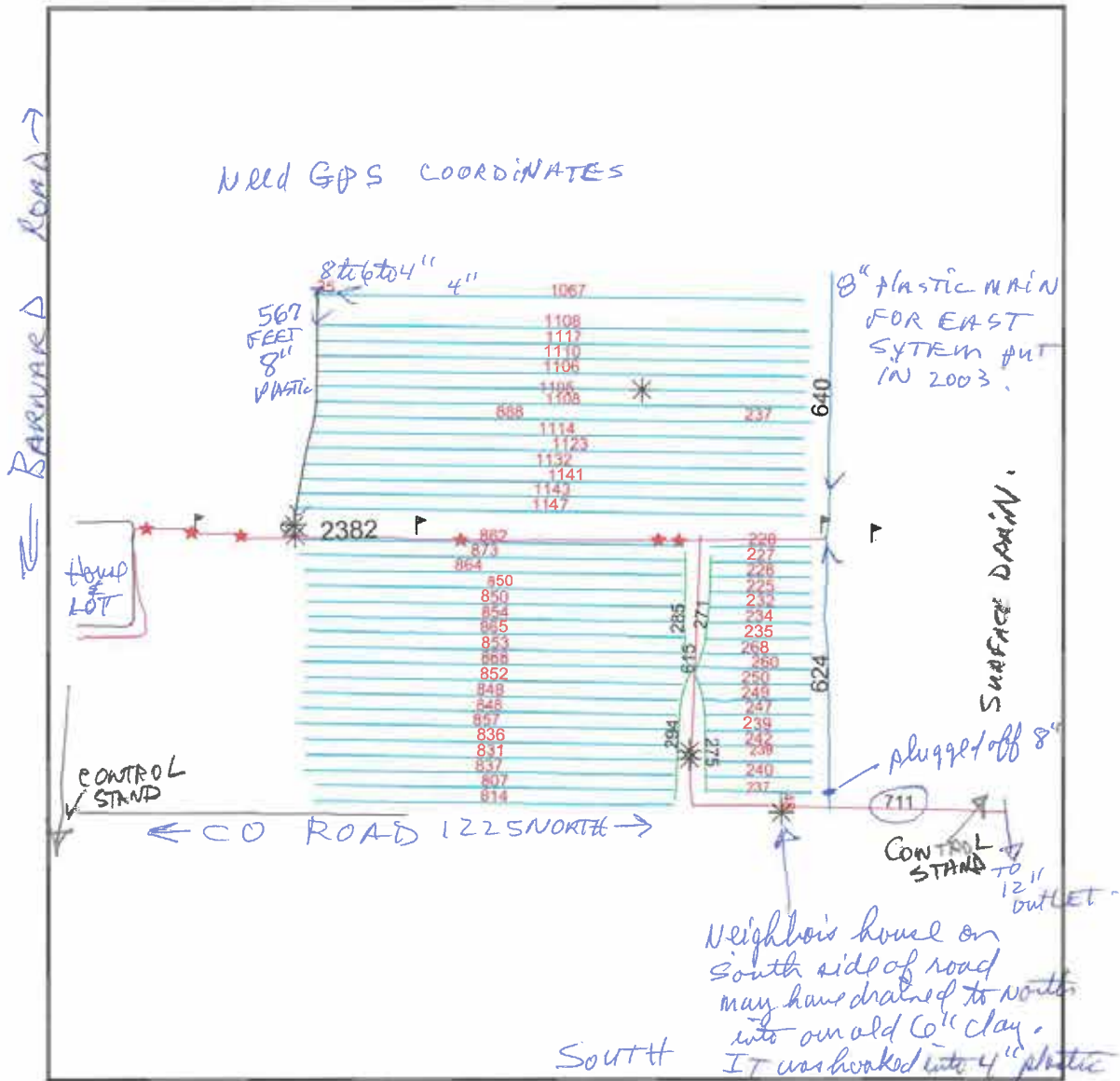
2ND BACK FLOW EAST MAP FLAG

HOOKED NEW 12 INCH MAIN INTO EXISTING 12" MAIN JUST WEST OF WATER CONTROL STAND FURTHEST EAST.

TILE MAPS - TRACT 19



Brittion Farms
 OLD Home farm
 Year 2003

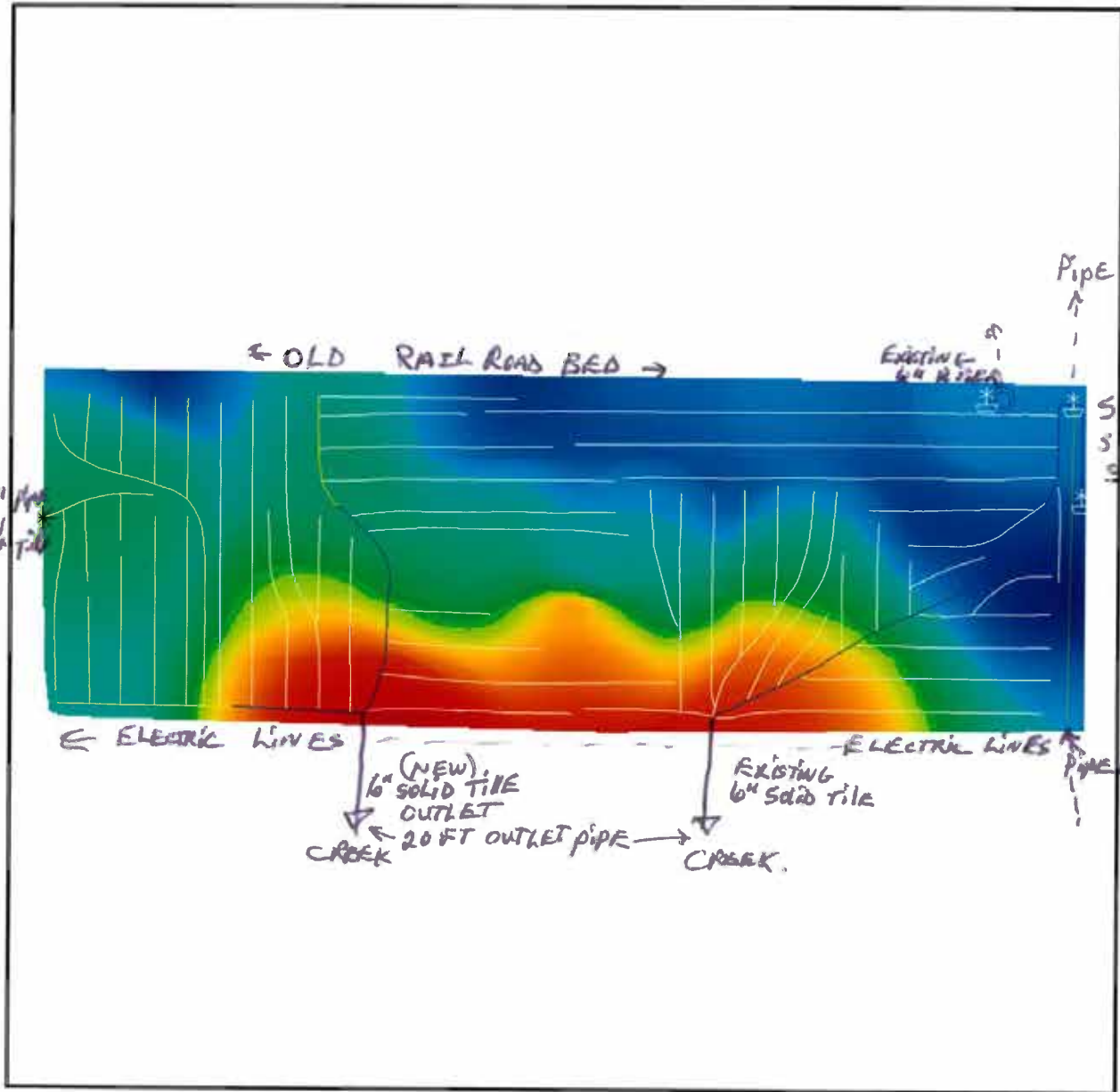


- 12 in. Tile Year 2003
- 8 in. Tile Year 2003
- grade change
- ★ old tile
- ▲ water line
- 1325 FT. of 12 in. Tile Wheel
- 35076 FT. of 4 in. Tile Plow
- 1125 FT. of 6 in. Tile Wheel
- 567 FT. of 8 in. Tile Wheel
- * Old Tile

TILE MAPS - TRACT 20



Ted Brittons West of Phone Company
Year 2010



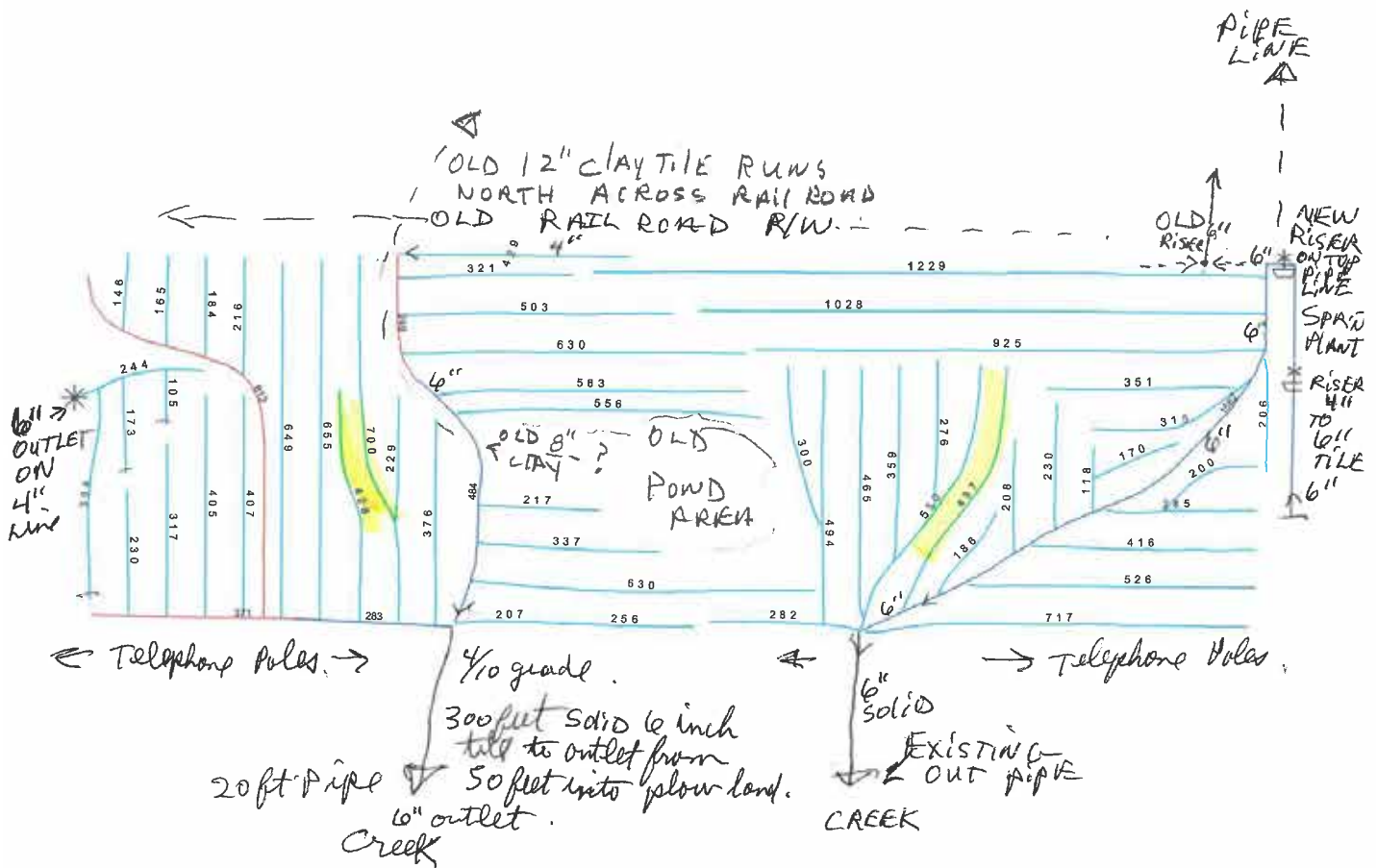
- 4 in. Tile Plow
- 4 in. Tile Wheel
- 6 in. Tile Wheel
- * Outlet
- Riser
- Culvert
- Pipe Line

Wood Water Mangament
8180 Ladoga Rd.
North Salem, IN. 46165
(765) 676-5767

TILE MAPS - TRACT 20



Ted Briton W Roachdale phone company
Year 2010
INSTALLED



All 4 inch FRATCO PLASTIC TILE (VIRGIN RESIN)
3 FEET COVER minimum ON ALL TILE

NEW WATERWAY

- 4in. Tile Plow
- 4 in. Tile Wheel
- 6 in. Tile Wheel
- * Outlet
- ⊕ Riser

Rob Wood Water Management
8180 Ladoga Rd.
North Salem, IN 46165
765-676-5767

CONTROLLED DRAINAGE MANAGEMENT SYSTEM

CONTROLLED DRAINAGE MANAGEMENT SYSTEM

Note: Britton Farms Inc. has always investigated ways to improve and add value to their farms. Water management systems were one of the practices they applied that improved yields and preserved the valuable nutrients in the soil. The following article from the Soil and Water Conservation Society helps to understand the practice of utilizing controlled drainage systems that Britton Farms have in place.

Drainage Water Management Facts

Practice Description

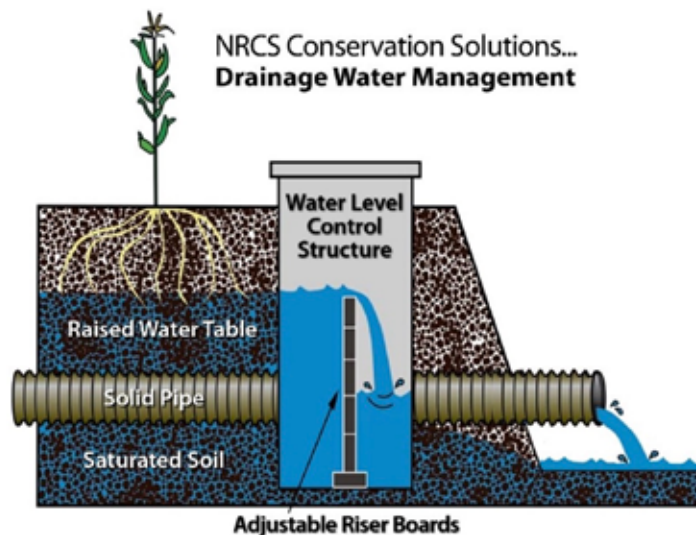


Drainage water management (DWM) helps to control the amount and timing of water leaving agricultural fields through tile lines. DWM works by adding water control structures to existing tile networks to raise or lower the water table to a desired elevation depending on crop needs.

DWM works best on flat land, and according to the Iowa Nutrient Reduction Strategy, can reduce nitrate-nitrogen loss through tile lines by an average of 33%.

Practice Benefits

- Manage soil moisture
- Decrease nutrient leaching
- Increase soil carbon (reduced oxidation of soil organic matter)
- Increase yield (estimated 50 to 70 bushels per acre of corn and 20 to 25 bushels per acre of soybeans)



Controlled Drainage Management System Installed on the Following Tracts (Refer to Tract Map):
Tract 9 (24 Acres, Southern Part) & all of Tracts 13, 14, 16 18 & 19

Image courtesy of USDA NRCS.

GRAIN SYSTEM INFORMATION

GRAIN SYSTEM INFORMATION

Tract 5



Grain Storage Facility Details:

- 202,000 Bushel Capacity
- 4,500 BPH Dump pit
- 1,000 BPH Natural Gas Continuous Flow Dryer
- 3 Phase electric
- Partially insulated Machine Shed
- 60' Scale

Dump pit will handle 4,500 BPH. Each grain leg east of Scale 4,500 BPH. Leg to dryer 2,500 BPH. Dump pit baffle protects from overloading leg when dumping wet corn. Bin capacity based on 56# test weight for corn. Fan CFM - 1,000 CFM per motor horsepower. .75 CFM to keep corn above 15% in condition.

Bin #	Total Bushels	Feet Diameter	Rings	Height of Rings in Inches	Bushel/Foot	56# Test Wt Bushels/Ring	Bin Fan Hp	Bin Full Fan CFM	Unloading Auger	Unloads To
1	20,494	36	9	32	814	2,200	20	0.98	10 In	East U Trough to North Leg
2	20,494	36	9	32	814	2,200	15	0.73	10 In	East U Trough to North Leg
3	9,010	27	7	32	476	1,266	30	1.1	6" Horiz 8" Vertical	Direct Load to Outside
4	20,494	36	9	32	814	2,200	25	1	9	Honeyville 63' Tall Bucket Elevator
5	9,010	27	7	32	476	1,266	5	0.55	8	To North leg Thru North Dump pit
6	89,705	60	12	32	2,740	7,321	40	0.45	10 In	East U Trough to North Leg
7	42,000		12	33			20			

DNR GROUNDWATER LEVEL LETTER

GROUNDWATER LETTER - TRACTS 11 & 13



Mike Braun, Governor
Alan Morrison, Director

Division of Water
402 W. Washington St.
Room W264
Indianapolis, IN 46204
Phone (317) 232-4160
Toll-free (877) 928-3755
Fax (317) 233-4579
www.in.gov/dnr/water/

May 13, 2025

Dear Mr. Britton,

This letter is being sent to you as a follow up to the Division of Water's May 21, 2025, documentation of the groundwater level in your well due to your concerns about future high-capacity pumping operations occurring in your area.

In accordance with the provisions of IC 14-25-4 a domestic well owner is protected against the impacts of high-capacity groundwater pumping if it substantially lowers water levels resulting in the failure of a domestic well. During the visit to your residence, Division of Water staff documented a groundwater level of 24.2 feet (from top of casing) in your well on CR 775 E and a groundwater level of 30.2 feet (from top of casing) in your well on E. CR 1400 N. Please be aware that this groundwater level information will remain on file at the Division of Water in the event future high-capacity pumping operations occurring in your area impact your water supply.

Thank you for your cooperation in this matter. If you have any questions or would like additional information, please contact Mark Basch by e-mail at mbasch@dnr.in.gov or at (317) 232-0154.

Sincerely,

Evan Rouse
Water Planner 2, Water Rights & Use Section
IDNR, Division of Water

PHOTOS

PHOTOS

Tract 4



Tracts 4 & 5



PHOTOS

Tract 3



Tract 1



PHOTOS

Tracts 1 & 2



Tracts 1 & 2



PHOTOS

Tract 9



Tract 8



PHOTOS

Tract 6



Tract 19



PHOTOS

Tract 20



Tract 4



PHOTOS

Tract 16



Tract 15



PHOTOS

Tract 6



Tract 6



PHOTOS

Tract 7



Tract 10



PHOTOS

Tract 11



Tract 12



PHOTOS

Tract 14



Tract 13



PHOTOS

Tract 14



Tract 5



PHOTOS

Tract 10



Tract 15



PHOTOS

Tract 18



Tract 19



PHOTOS

Tract 17



PHOTOS





Schrader Real Estate and Auction Company, Inc.
950 N Liberty Drive, PO Box 508, Columbia City, IN 46725
260.244.7606 or 800.451.2709
www.SchraderAuction.com

