

TILLABLE, IRRIGATED & PASTURE LAND

DEUEL,  
KEITH, & PERKINS  
COUNTIES

12,027<sup>±</sup>  
Acres

OFFERED IN  
33 TRACTS

Major

# NEBRASKA LAND AUCTION

MONDAY, MARCH 22 • 10:00 am MT

# INFORMATION BOOKLET

**SCHRADER**  
Real Estate and Auction Company, Inc.

## DISCLAIMER:

This information booklet includes information obtained or derived from third-party sources. Although believed to be accurate and from reliable sources, such information is subject to verification and is not intended as a substitute for a prospective buyer's independent review and investigation of the property. Prospective buyers are responsible for completing their own due diligence.

THIS PROPERTY IS OFFERED "AS IS, WHERE IS". NO WARRANTY OR REPRESENTATION, STATED OR IMPLIED, IS MADE CONCERNING THE PROPERTY. Without limiting the foregoing, Owner and Auction Company and their respective agents and representatives, assume no liability for (and disclaim any and all promises, representations and warranties with respect to) the information and reports contained herein.

**SELLER: TWE II, LLC and Lola Thomas**

**AUCTION COMPANY: Schrader Real Estate and Auction Company, Inc.**

*Roger A. Diehm (Salesperson), 20110270*

*Rex Defoe Schrader II (Broker), 20080063*

*In Cooperation with:*



**SCHRADER REAL ESTATE & AUCTION CO., INC.**

950 N. Liberty Dr., Columbia City, IN 46725

**260-244-7606 or 800-451-2709**

**SchraderAuction.com**

### **AUCTION TERMS & CONDITIONS:**

**PROCEDURE:** The property will be offered in 33 individual tracts, any combination of tracts and as a total 12,027± acre unit. There will be open bidding on all tracts and combinations during the auction as determined by the Auctioneer. Bids on tracts, tract combinations and the total property may compete.

**BUYER'S PREMIUM:** A 2% Buyer's Premium will be added to the final bid price and included in the contract purchase price.

**DOWN PAYMENT:** 10% down payment on the day of auction for individual tracts or combinations of tracts. The down payment may be made in the form of cashier's check, personal check, or corporate check. **YOUR BIDDING IS NOT CONDITIONAL UPON FINANCING**, so be sure you have arranged financing, if needed, and are capable of paying cash at closing.

**ACCEPTANCE OF BID PRICES:** All successful bidders will be required to enter into Purchase Agreements at the auction site immediately following the close of the auction. All final bid prices are subject to the Sellers' acceptance or rejection.

**EVIDENCE OF TITLE:** The cost of issuing a standard coverage owner's title insurance policy shall be divided equally between Seller and Buyer.

**DEED:** Seller shall provide Warranty Deed(s).

**EXCLUSIONS:** The following are excluded from any sale: 50% of all mineral interests; all stored crops; all personal property except irrigation equipment; and royalty rights or other payments for wind turbines

or wind-driven electrical production, and the rights to ingress and egress for this purpose.

**CLOSING:** The targeted closing date will be approximately 30 days after the auction (or, if a survey is required, as soon as possible upon completion of the survey, the final title insurance commitment and Seller's closing documents).

**POSSESSION:** Possession is at closing. (Immediate access is available for farming activities prior to closing.)

**REAL ESTATE TAXES:** Real estate taxes will be the responsibility of the Buyer(s) beginning with taxes due in 2021 and thereafter.

**PROPERTY INSPECTION:** Each potential Bidder is responsible for conducting, at their own risk, their own independent inspections, investigations, inquiries and due diligence concerning the property. Inspection dates have been scheduled and will be staffed with auction personnel. Further, Seller disclaims any and all responsibility for Bidder's safety during any physical inspection of the property. No party shall be deemed an invitee of the property by virtue of the offering of the property for sale.

**ACREAGE:** The depiction of tract boundaries and acreages are approximate & have been estimated based on available tax parcel data and aerial mapping.

**SURVEY:** A new survey will be obtained only if necessary to record the conveyance or otherwise deemed appropriate in the Seller's sole discretion. If a new survey is obtained, the survey will be sufficient to record the conveyance (but the type of survey will be determined

by the Seller) and the survey costs will be shared equally (50:50) by the Seller and Buyer. Any survey of adjacent tracts purchased in combination will show the perimeter boundary but need not show interior tract lines.

**AGENCY:** Schrader Real Estate & Auction Company, Inc. and its representatives are exclusive agents of the Seller.

**DISCLAIMER AND ABSENCE OF WARRANTIES:** All information contained in this brochure and all related materials are subject to the terms and conditions outlined in the Purchase Agreement. The property is being sold on an "AS IS, WHERE IS" basis, and no warranty or representation, either expressed or implied, concerning the property is made by the Seller or the Auction Company. All sketches and dimensions in the brochure are approximate. Each potential bidder is responsible for conducting his or her own independent inspections, investigations, inquiries, and due diligence concerning the property. The information contained in this brochure is subject to verification by all parties relying on it. No liability for its accuracy, errors, or omissions is assumed by the Seller or the Auction Company. Conduct of the auction and increments of bidding are at the direction and discretion of the Auctioneer. The Seller and Selling Agents reserve the right to preclude any person from bidding if there is any question as to the person's credentials, fitness, etc. All decisions of the Auctioneer are final.

**ANY ANNOUNCEMENTS MADE THE DAY OF THE SALE TAKE PRECEDENCE OVER PRINTED MATERIAL OR ANY OTHER ORAL STATEMENTS MADE.**

# BOOKLET INDEX

- **BIDDER PRE-REGISTRATION FORM** **Page 5**
- **ONLINE BIDDING REGISTRATION FORM** **Page 7**
- **LOCATION & AERIAL TRACT MAPS** **Page 9**
- **SOIL INFORMATION** **Page 23**  
(Soils, Wetland, Flood Zone Maps)
- **IRRIGATION INFORMATION** **Page 73**
- **FSA INFORMATION & MAPS** **Page 83**
- **CRP INFORMATION** **Page 257**
- **COUNTY TAX INFORMATION** **Page 277**
- **PHOTOS** **Page 349**



# REGISTRATION FORMS

# **BIDDER PRE-REGISTRATION FORM**

**MONDAY, MARCH 22, 2021**

**12,027 ACRES – OGALLALA, NEBRASKA**

For pre-registration, this form must be received at Schrader Real Estate and Auction Company, Inc.,  
P.O. Box 508, Columbia City, IN, 46725,

Email to [auctions@schraderauction.com](mailto:auctions@schraderauction.com) no later than Monday, March 15, 2021.

Otherwise, registration available onsite prior to the auction.

## **BIDDER INFORMATION**

(FOR OFFICE USE ONLY)

Name \_\_\_\_\_

Bidder # \_\_\_\_\_

Address \_\_\_\_\_

City/State/Zip \_\_\_\_\_

Telephone: (Res) \_\_\_\_\_ (Office) \_\_\_\_\_

My Interest is in Tract or Tracts # \_\_\_\_\_

## **BANKING INFORMATION**

Check to be drawn on: (Bank Name) \_\_\_\_\_

City, State, Zip: \_\_\_\_\_

Contact: \_\_\_\_\_ Phone No: \_\_\_\_\_

## **HOW DID YOU HEAR ABOUT THIS AUCTION?**

Brochure    Newspaper    Signs    Internet    Radio    TV    Friend

Other \_\_\_\_\_

## **WOULD YOU LIKE TO BE NOTIFIED OF FUTURE AUCTIONS?**

Regular Mail    E-Mail   E-Mail address: \_\_\_\_\_

Tillable    Pasture    Ranch    Timber    Recreational    Building Sites

What states are you interested in? \_\_\_\_\_

*Note: If you will be bidding for a partnership, corporation or other entity, you must bring documentation with you to the auction which authorizes you to bid and sign a Purchase Agreement on behalf of that entity.*

I hereby agree to comply with terms of this sale including, but not limited to, paying all applicable buyer's premiums, and signing and performing in accordance with the contract if I am the successful bidder. Schrader Real Estate and Auction Company, Inc. represents the Seller in this transaction.

Signature: \_\_\_\_\_ Date: \_\_\_\_\_



**Online Auction Bidder Registration**  
**12,027± Acres • Ogallala, Nebraska**  
**Monday, March 22, 2021**

This form and deposit are only required if you cannot attend the auction and wish to bid remotely through our online bidding system.

This registration form is for the auction listed above only. The person signing this form is personally responsible for any bids placed on the auction site, whether bidding on behalf of their personal account or on behalf of a corporation or other third party. If you are bidding on behalf of a third party, you are responsible for obtaining the necessary documentation authorizing you to bid on behalf of the third party. Schrader Real Estate and Auction Co., Inc. will look to the herein registered bidder for performance on any bid placed on this auction if you are the successful high bidder.

As the registered bidder, I hereby agree to the following statements:

1. My name and physical address is as follows:

\_\_\_\_\_

\_\_\_\_\_

My phone number is: \_\_\_\_\_

2. I have received the Real Estate Bidder's Package for the auction being held on Monday, March 22, 2021 at 10:00 AM.
3. I have read the information contained in the Real Estate Bidder's Package as mailed to me or by reading the documents on the website ([www.schraderauction.com](http://www.schraderauction.com)) and understand what I have read.
4. I hereby agree to comply with all terms of this sale, including paying all applicable buyer's premiums, and signing and performing in accordance with the Real Estate Purchase Agreement if I am the successful bidder.
5. I understand that Schrader Real Estate and Auction Co., Inc. represent the Seller in this transaction.
6. I am placing a deposit with Schrader Real Estate and Auction Co., Inc. Escrow in the amount of \$\_\_\_\_\_. I understand that the maximum bid or combination of bids I place may not exceed an amount equal to ten times the amount of my deposit. My deposit is being conveyed herewith in the form of a cashier's check payable to Schrader Real Estate and Auction, Co., Inc. Escrow or via wire transfer to the escrow account of Schrader Real Estate and Auction, Co., Inc. per the instructions below. I understand that my deposit money will be returned in full via wire transfer on the next business day if I am not the successful high bidder on any tract or combination of tracts.

Schrader Real Estate & Auction Company, Inc.  
950 North Liberty Drive / P.O. Box 508, Columbia City, IN 46725  
Phone 260-244-7606; [auctions@schraderauction.com](mailto:auctions@schraderauction.com)

For wire instructions please call 1-800-451-2709.

7. My bank routing number is \_\_\_\_\_ and bank account number is \_\_\_\_\_.  
(This for return of your deposit money). My bank name, address and phone number is:

\_\_\_\_\_  
\_\_\_\_\_  
\_\_\_\_\_

8. **TECHNOLOGY DISCLAIMER:** Schrader Real Estate and Auction Co., Inc., its affiliates, partners and vendors, make no warranty or guarantee that the online bidding system will function as designed on the day of sale. Technical problems can and sometimes do occur. If a technical problem occurs and you are not able to place your bid during the live auction, Schrader Real Estate and Auction Co., Inc., its affiliates, partners and vendors will not be held liable or responsible for any claim of loss, whether actual or potential, as a result of the technical failure. I acknowledge that I am accepting this offer to place bids during a live outcry auction over the Internet *in lieu of actually attending the auction* as a personal convenience to me.

9. This document and your deposit money must be received in the office of Schrader Real Estate & Auction Co., Inc. by **4:00 PM, Monday, March 15, 2021**. Send your deposit and return this form via email to [auctions@schraderauction.com](mailto:auctions@schraderauction.com).

I understand and agree to the above statements.

\_\_\_\_\_  
Registered Bidder's signature

\_\_\_\_\_  
Date

\_\_\_\_\_  
Printed Name

***This document must be completed in full.***

**Upon receipt of this completed form and your deposit money, you will be sent a bidder number and password via e-mail. Please confirm your e-mail address below:**

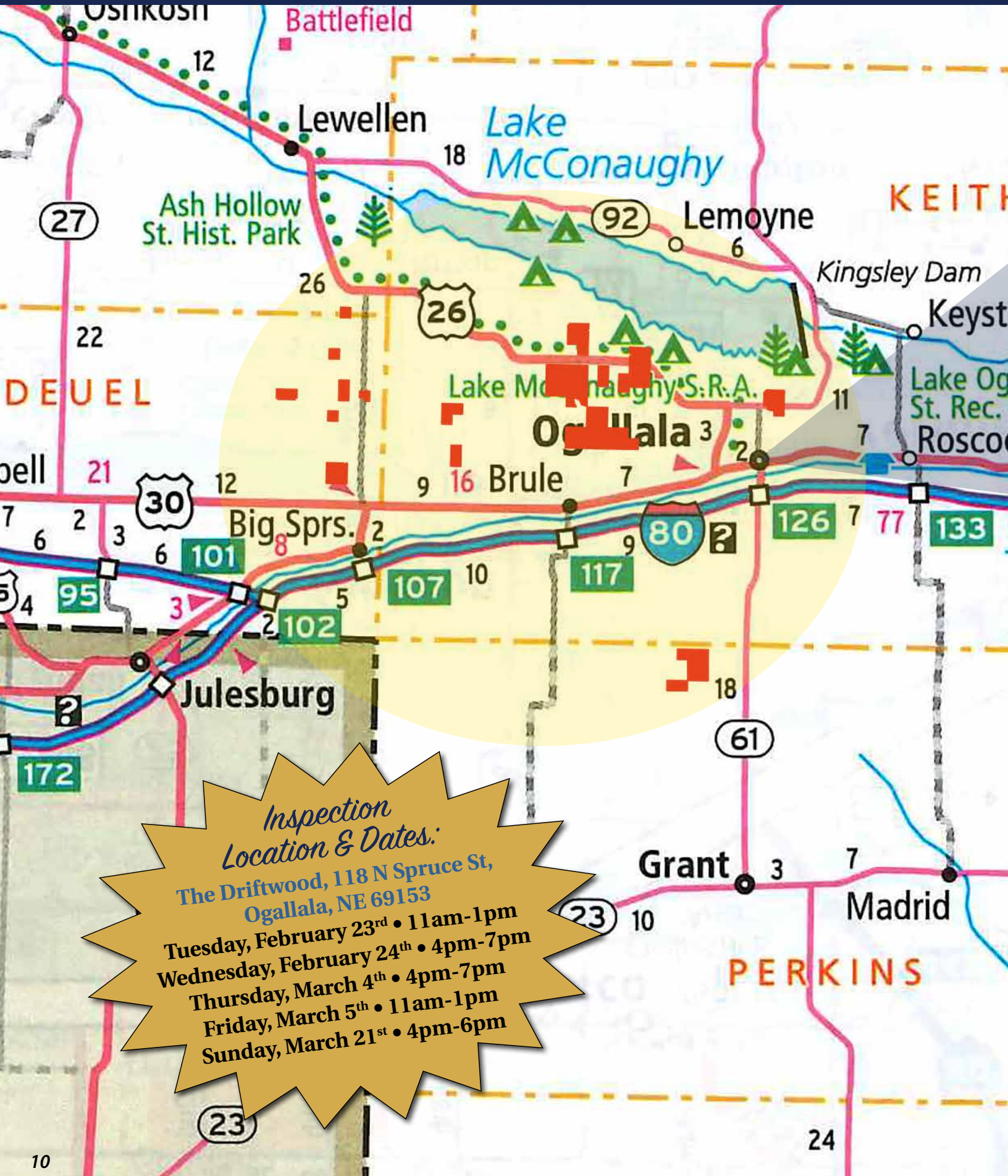
E-mail address of registered bidder: \_\_\_\_\_

Thank you for your cooperation. We hope your online bidding experience is satisfying and convenient. If you have any comments or suggestions, please send them to: [kevin@schraderauction.com](mailto:kevin@schraderauction.com) or call Kevin Jordan at 260-244-7606.

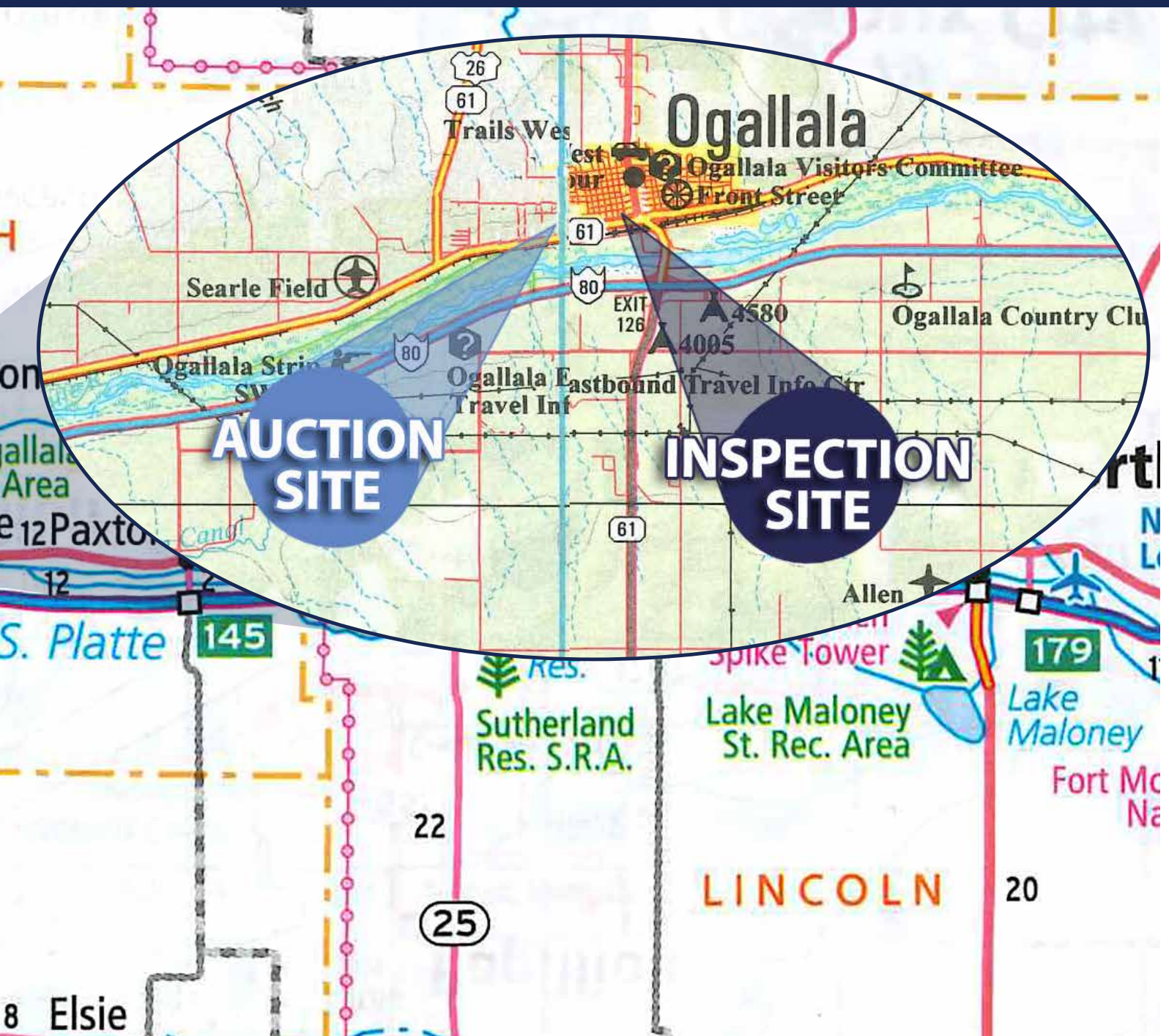


# **LOCATION & AERIAL TRACT MAPS**

# LOCATION MAP



# LOCATION DIRECTIONS

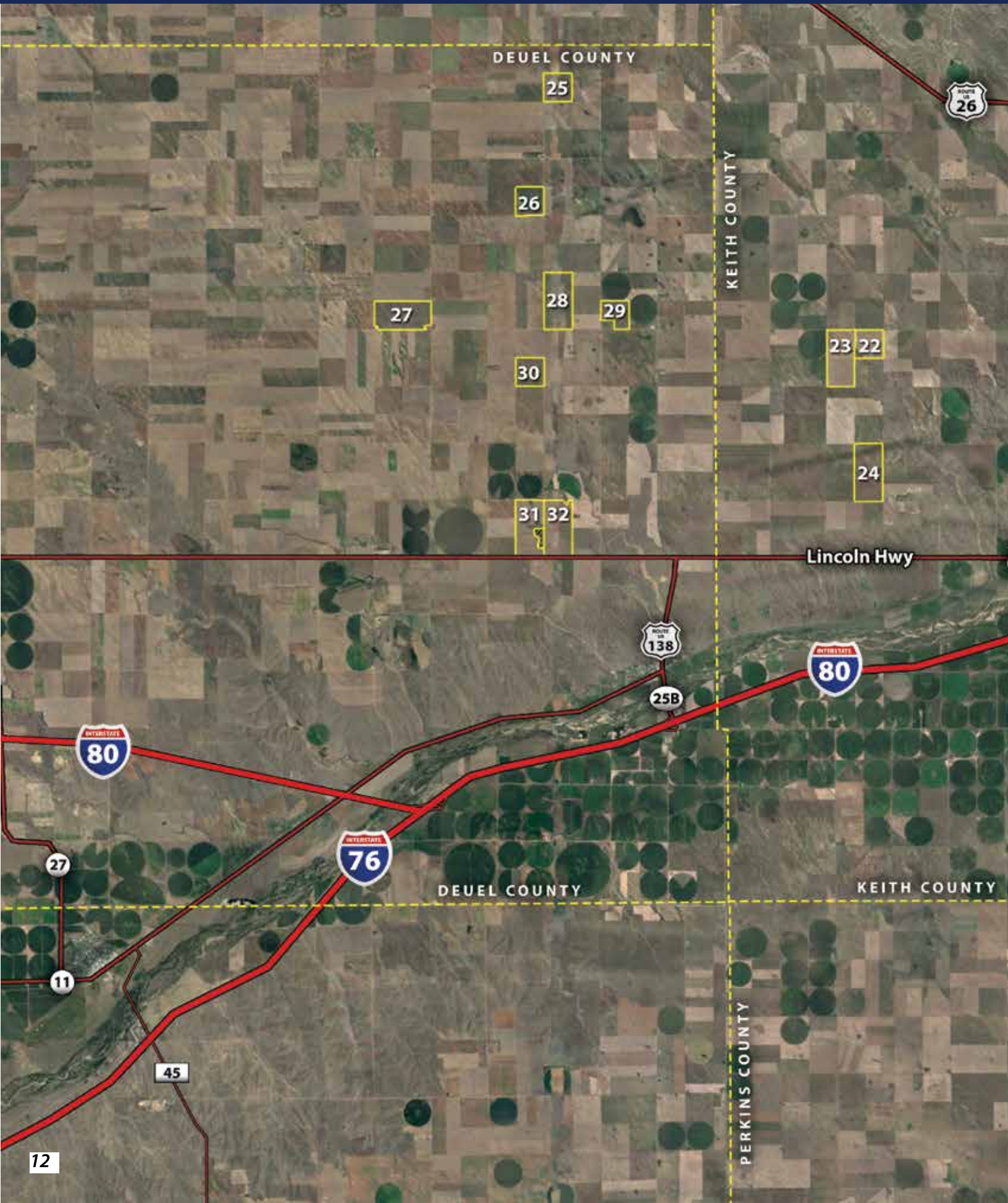


## *Auction Location & Directions:*

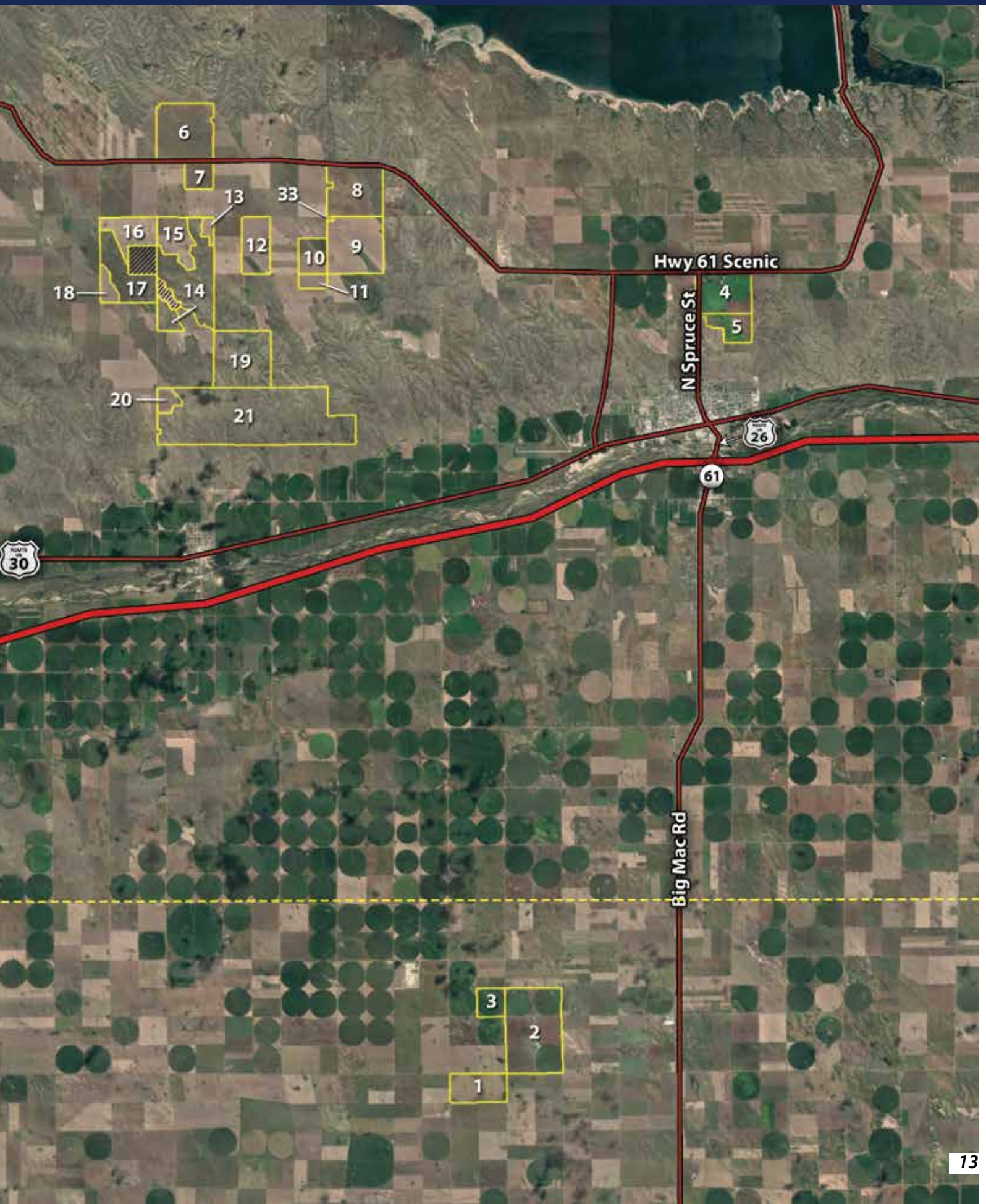
**Keith County Fairgrounds, 1100 W Fifth St, Ogallala, NE 69153**

*From the intersection of US 26/30 and N-61 In Ogallala, travel west on US 26/30/N-61 for .7 Miles. Turn right onto W. First St., In 400 feet turn left onto W Second St., and then back right onto W First St. and the Keith County Expo building will be on the left.*

# AERIAL MAP



# ENTIRE PROPERTIES



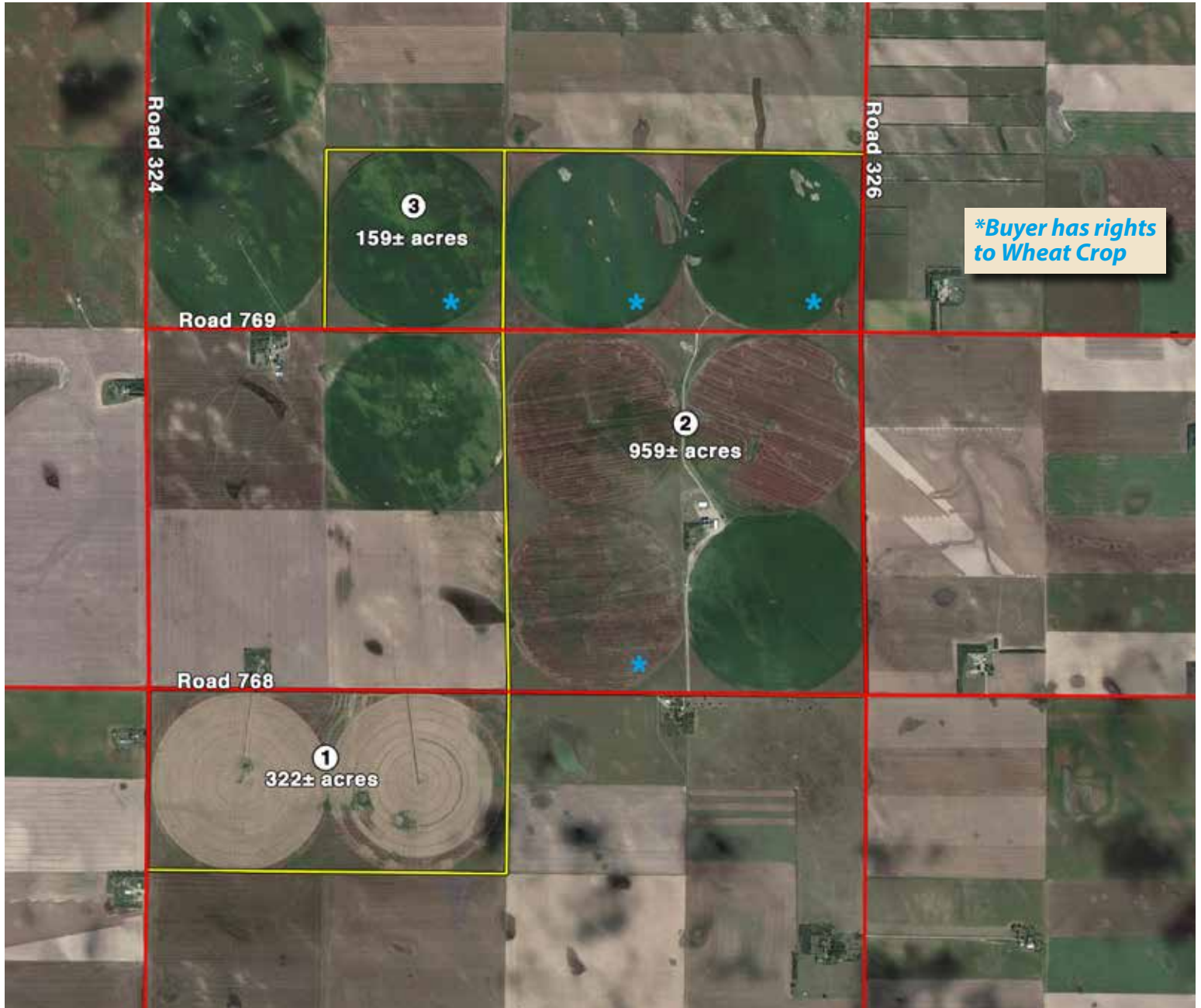
# TRACT INFORMATION

PERKINS COUNTY, NE					
Tract	Acres	Tillable	Irrigated	Pasture	Improvements
1	322±	322±	260±	n/a	2 Irrigation Pivots
2	959±	944±	780±	n/a	See Improvement Descriptions
3	159±	159±	130±	n/a	Irrigation Pivot

KEITH COUNTY, NE					
Tract	Acres	Tillable	Irrigated	Pasture	Improvements
4	453±	453±	270±	n/a	2 Irrigation Pivots
5	217±	217±	n/a	217±	Great Development Potential!
6	638±	638±	n/a	n/a	n/a
7	147.5±	147.5±	n/a	n/a	n/a
8	573±	573±	n/a	n/a	n/a
9	629.5±	569.5±	n/a	60±	n/a
10	200±	200±	n/a	n/a	n/a
11	81.5±	81.5±	n/a	n/a	n/a
12	322.5±	290±	n/a	32.5±	n/a
13	54±	54±	n/a	n/a	n/a
14	797±	19.5±	n/a	743.5±	See Improvement Descriptions
15	275±	275±	n/a	n/a	n/a
16	293±	292±	n/a	n/a	n/a
17	410±	n/a	n/a	410±	n/a
18	98±	98±	n/a	n/a	n/a
19	645±	n/a	n/a	645±	n/a
20	96±	96±	n/a	n/a	n/a
21	1,991±	n/a	n/a	1,991±	Corral System
22	160±	160±	n/a	n/a	n/a
23	320±	320±	n/a	n/a	n/a
24	321±	321±	n/a	n/a	n/a
33	5.5±	n/a	n/a	n/a	See Improvement Descriptions

DEUEL COUNTY, NE					
Tract	Acres	Tillable	Irrigated	Pasture	Improvements
25	161±	161±	n/a	n/a	n/a
26	160±	160±	n/a	n/a	n/a
27	313.5±	313.5±	n/a	n/a	n/a
28	319±	313±	n/a	n/a	See Improvement Descriptions
29	137±	137±	n/a	n/a	n/a
30	159±	159±	n/a	n/a	n/a
31	292±	292±	n/a	n/a	n/a
32	318±	318±	n/a	n/a	n/a

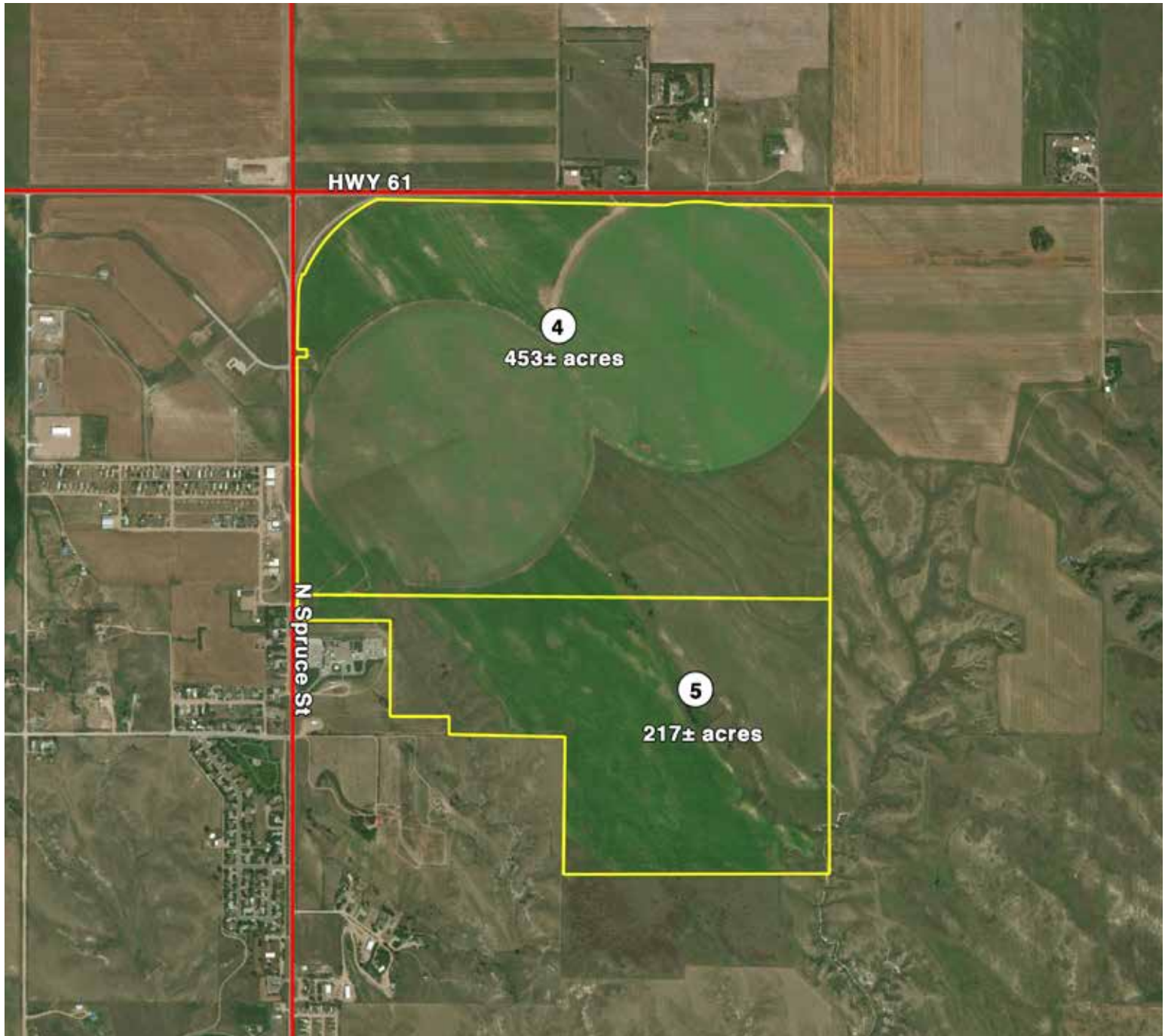
# AERIAL MAP - TRACTS 1-3



## **DIRECTIONS TO TRACT 1-3:**

*From the intersection of US 26/30 and N-61 In Ogallala, Travel South on Hwy N-61 S for 11 miles. Turn right onto CR 769. Continue on CR 769 for 2.5 miles and Tract 2 will be on the left and right.*

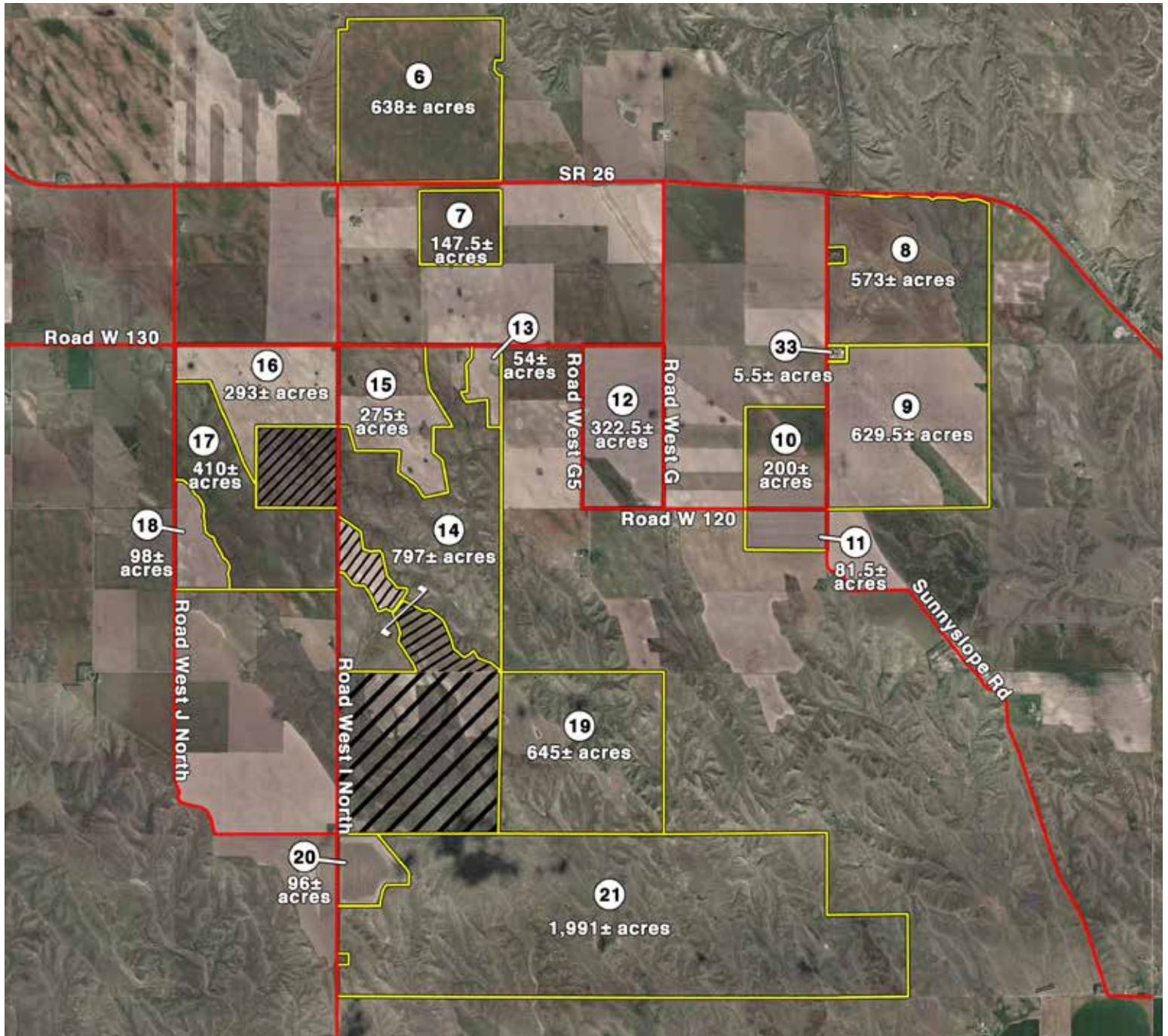
# AERIAL MAP - TRACTS 4 & 5



**DIRECTIONS TO TRACT 4-5:** From the intersection of US 26/30 and N-61 In Ogallala go north on E. A St. for .4 Miles. Turn Left onto E Eighth St. and then Back right in 350 feet onto N Spruce St. Head north on Spruce St. for 1.8 miles and the property will be on the right.

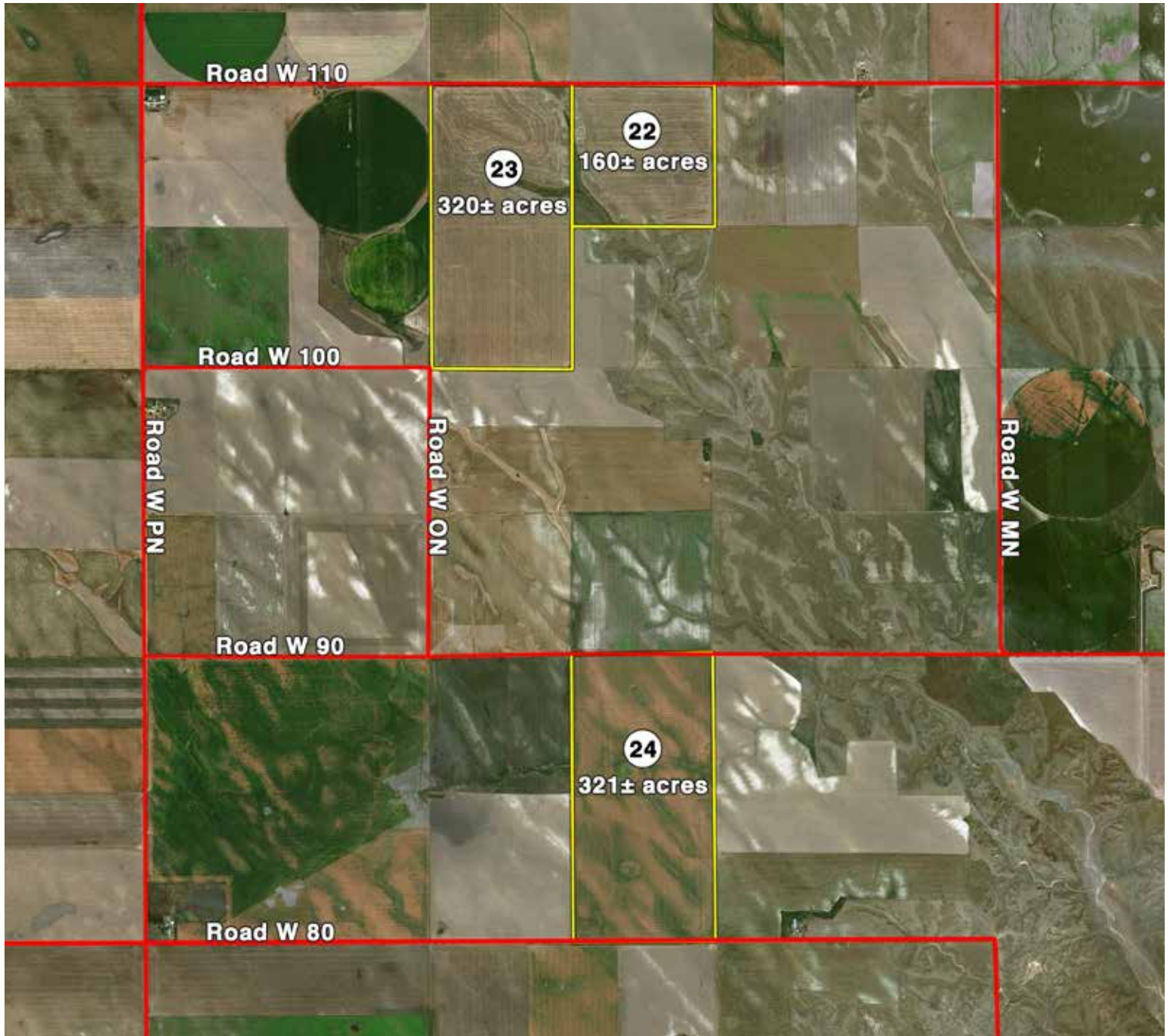


# AERIAL MAP - TRACTS 6-21 & 33



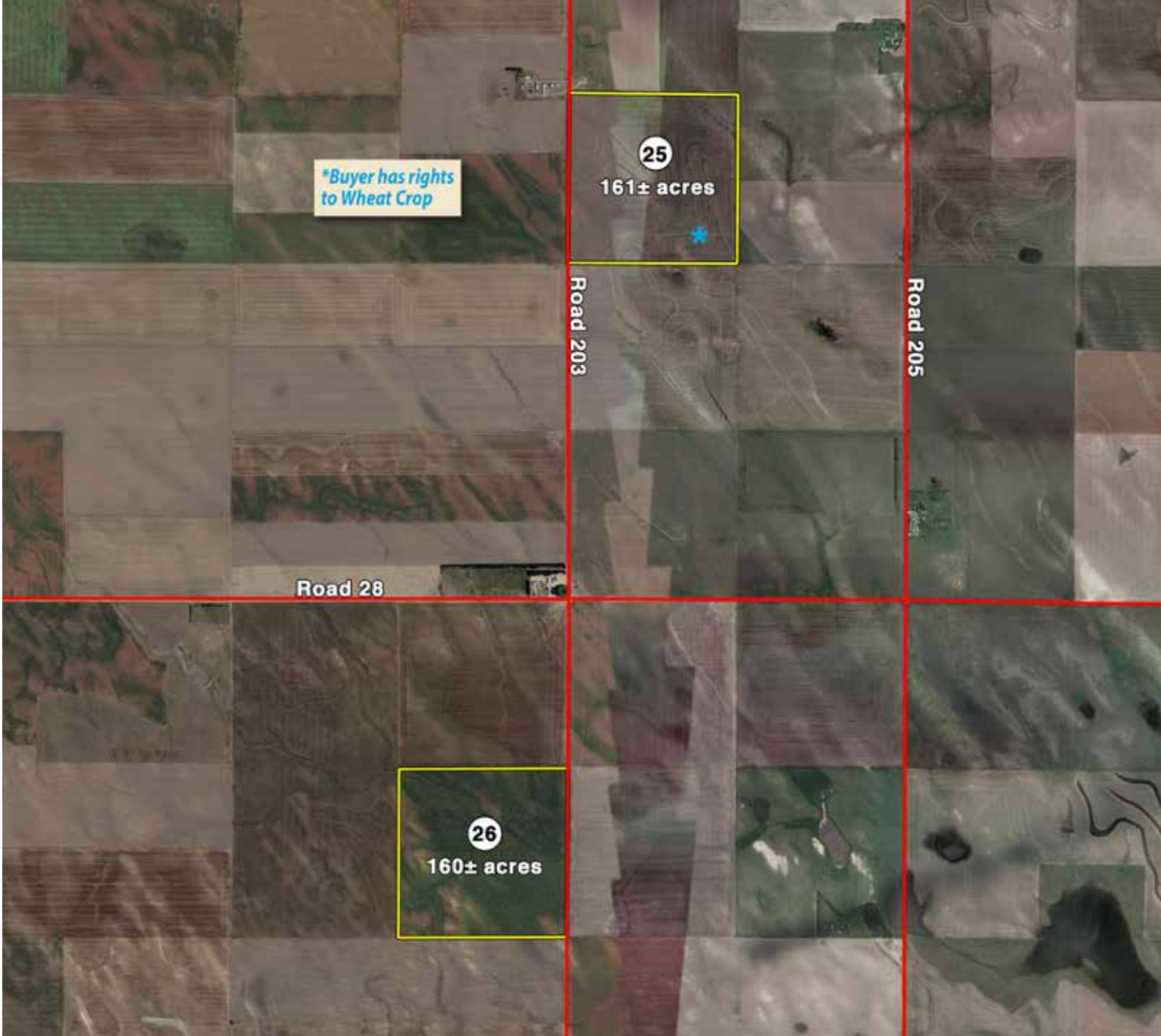
**DIRECTIONS TO TRACT 14:** From Tracts 4 and 5 at the intersection of N Spruce St. and N-61/US 26. Travel west on N-61/ US 26 for 8.7 miles. Turn Left on Rd. W I. Go south for 1 mile and take a left on W 130. The property will be located on the right.

# AERIAL MAP - TRACTS 22-24

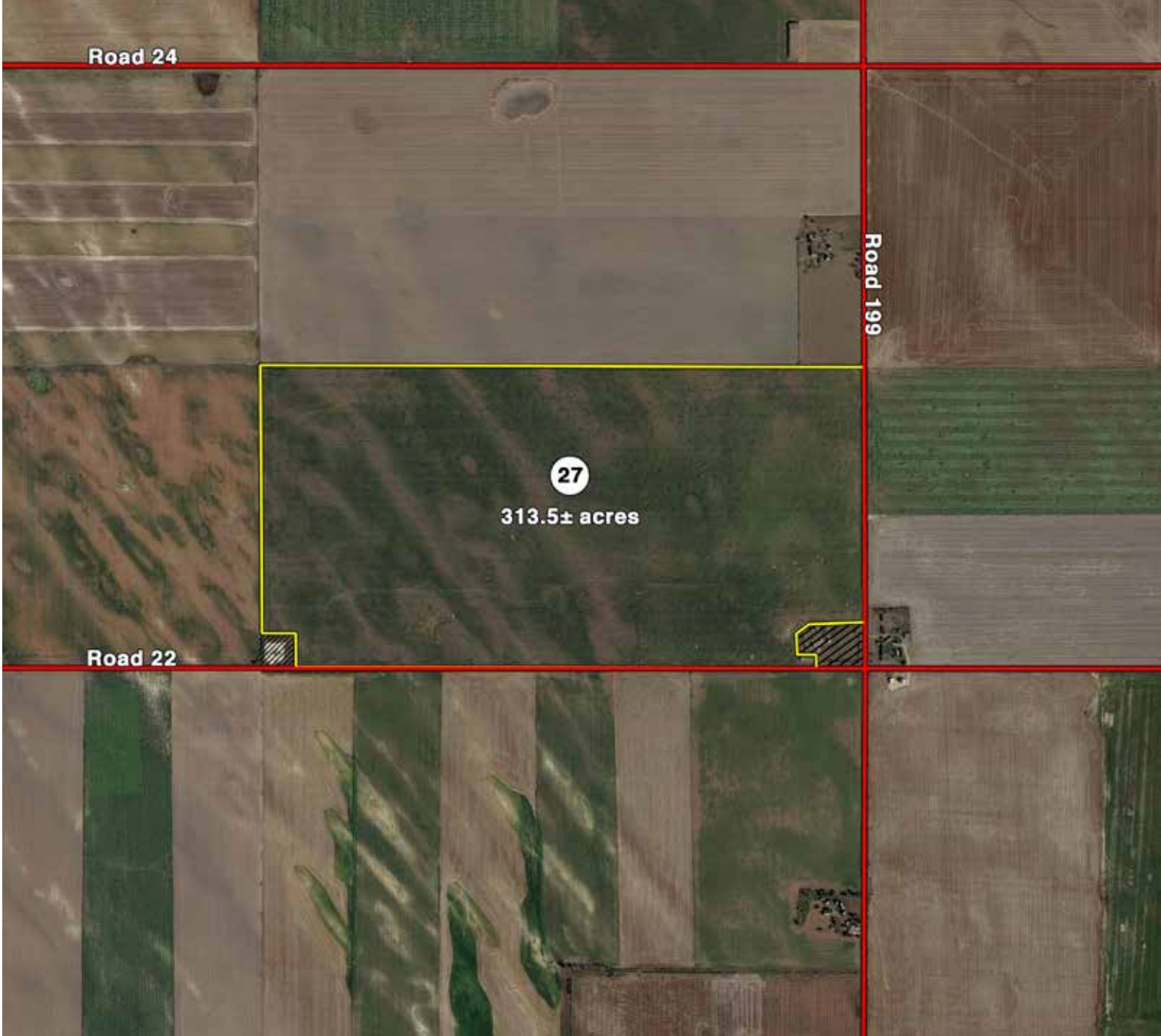


**DIRECTIONS TO TRACT 24:** From the intersection of US 26/30 and N-61 In Ogallala, Travel West on US 30 for 14 miles. Turn right onto Rd West MN. In 1 Mile Turn left on to Rd. W. 80. Travel on W. 80 for 1.2 miles and Tract 24 will be on the right.

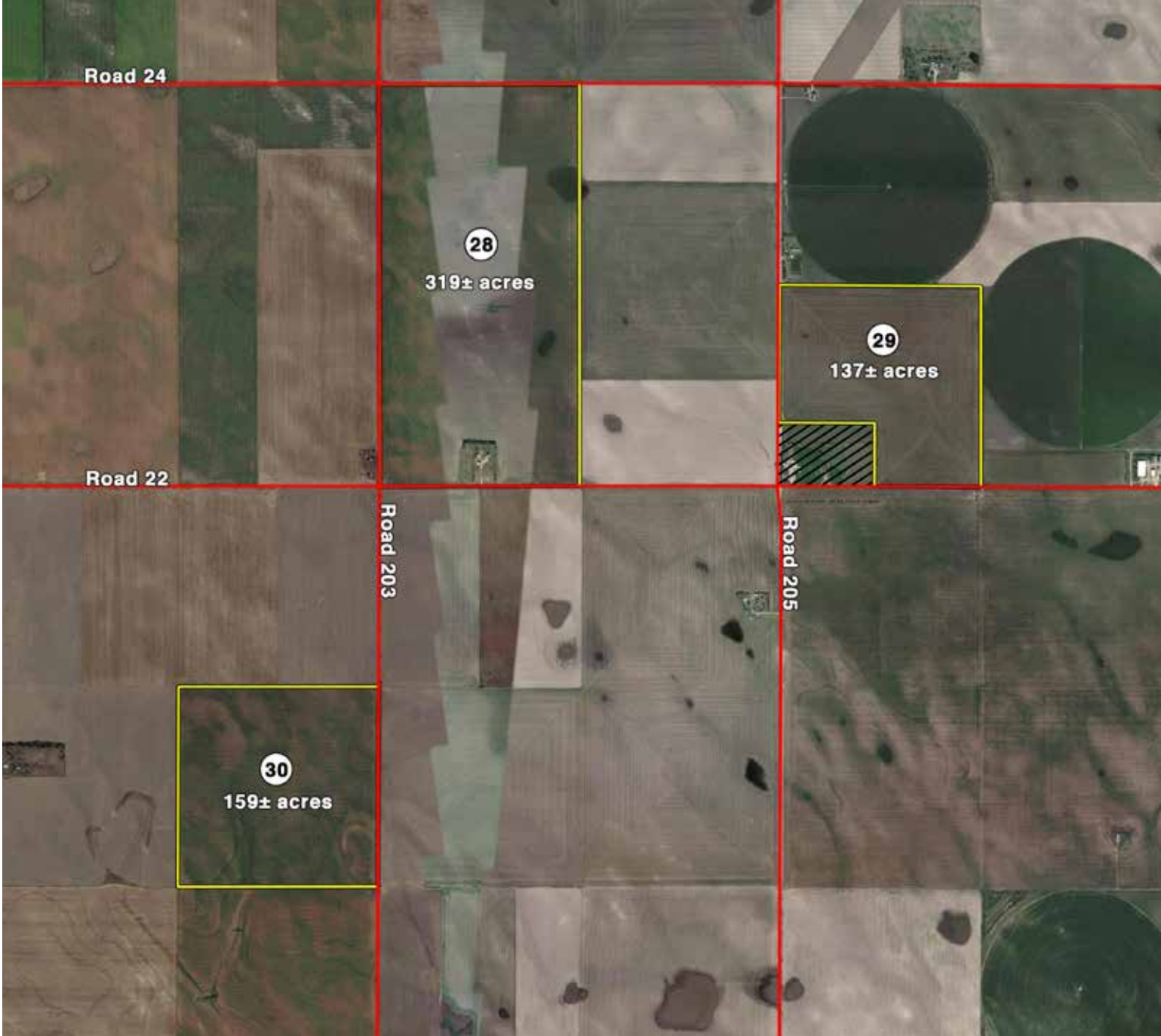
# AERIAL MAP - TRACTS 25-26



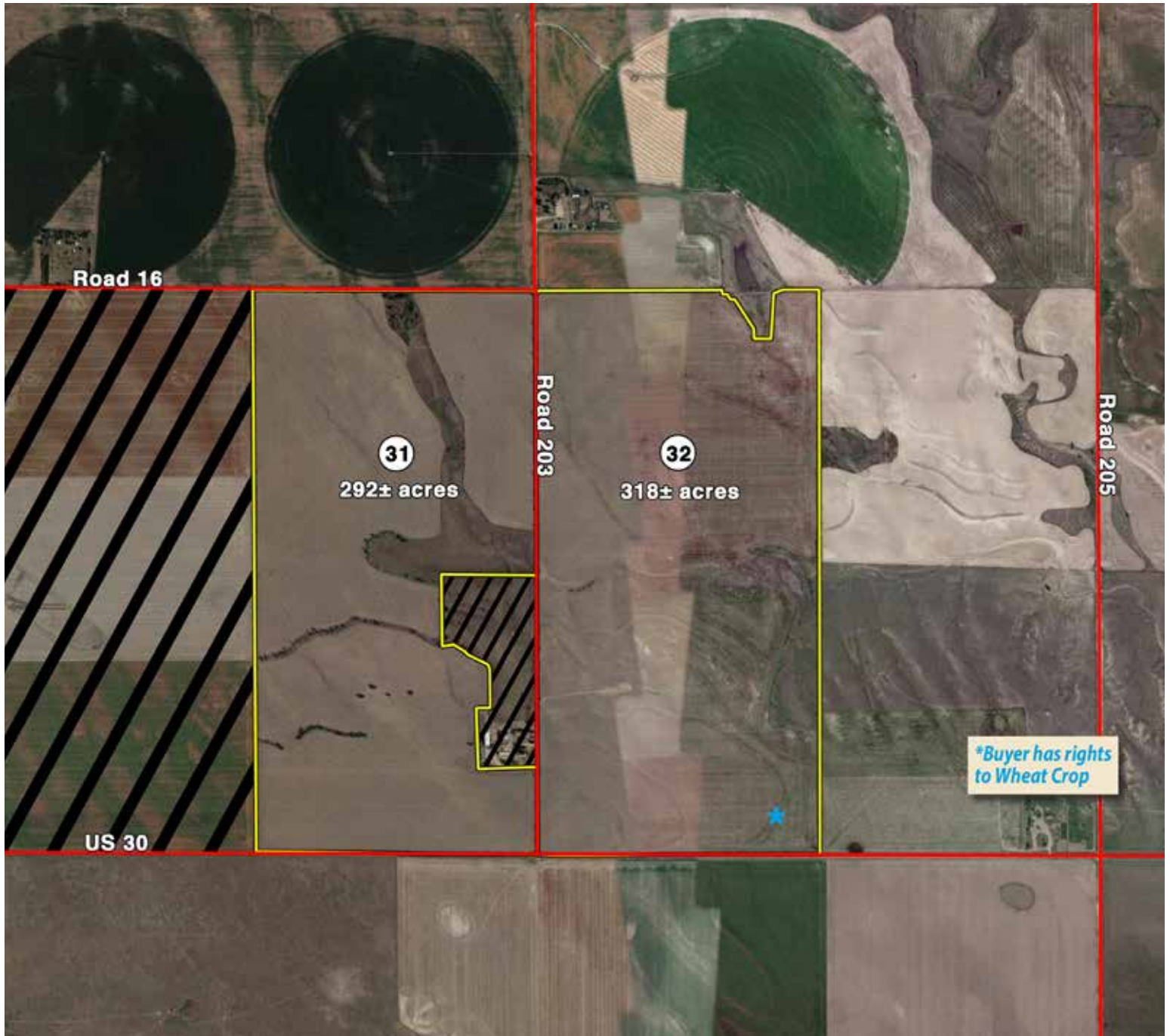
# AERIAL MAP - TRACT 27



# AERIAL MAP - TRACTS 28-30



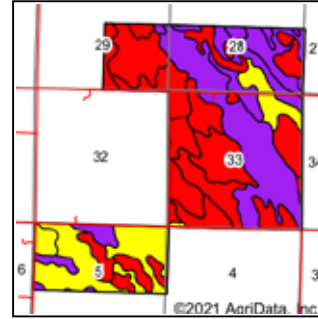
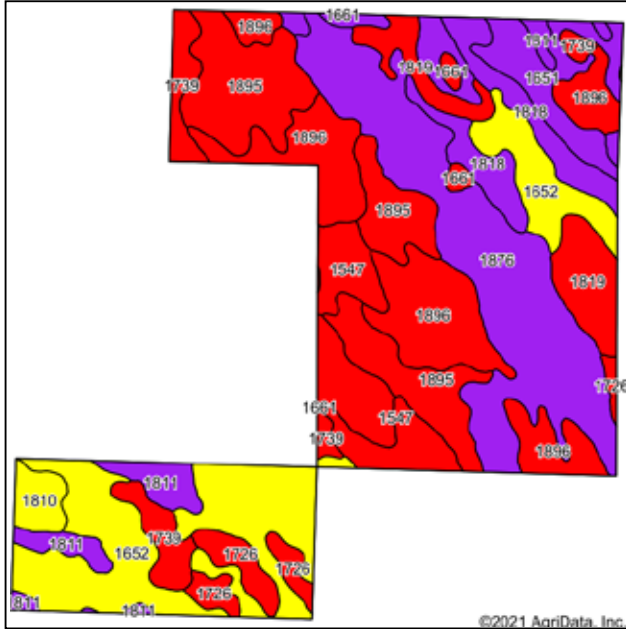
# AERIAL MAP - TRACTS 31-32



**DIRECTIONS TO TRACT 31-32:** From the intersection of US 26/30 and N-61 In Ogallala, Travel West on US 30 for 23 miles and the property will be on the right. Tracts 25-30 are located to the North of 31 and 32.

# SOIL INFORMATION

# SOIL MAP - TRACTS 1-3



State: **Nebraska**  
 County: **Perkins**  
 Location: **33-12N-39W**  
 Township: **Eckery**  
 Acres: **1441.74**  
 Date: **2/1/2021**



Soils data provided by USDA and NRCS.

Code	Soil Description	Acres	Percent of field	SRPG Legend	Non-Irr Class °c	Irr Class °c	SRPG	Alfalfa hay Irrigated	Corn Irrigated	Dry beans Irrigated	Grain sorghum	Grain sorghum Irrigated	Irish potatoes Irrigated	Millet	Winter wheat	Winter wheat Irrigated	Winter wheat fallow	*n NC Soyb
1876	Woody loamy fine sand, 0 to 3 percent slopes	275.24	19.1%		Ille	Ille	56		129	33			254		30	66		
1652	Kuma silt loam, 0 to 1 percent slopes	251.49	17.4%		Ilc	Iw	62		141	37					39	78		
1896	Valent loamy sand, 3 to 9 percent slopes	239.54	16.6%		Vle	IVe	23											
1895	Valent loamy sand, 0 to 3 percent slopes	189.08	13.1%		Vle	IVe	24											
1651	Kuma loam, 1 to 3 percent slopes	88.15	6.1%		Ile	Ile	59	6	140	28					39			
1819	Satanta very fine sandy loam, 3 to 6 percent slopes	74.33	5.2%		Ille	Ille	49	4	109						25			
1818	Satanta very fine sandy loam, 1 to 3 percent slopes	73.07	5.1%		Ile	Ile	55	5	122						28			
1547	Dailey loamy sand, 0 to 3 percent slopes	67.47	4.7%		IVe	IVe	22		109	28			228					
1739	Rosebud-Canyon loams, 1 to 3 percent slopes	59.74	4.1%		Ille	Ille	20	3	84					12				22
1811	Satanta loam, 1 to 3 percent slopes	47.60	3.3%		Ile	Ile	60	6	177		41	116		28	65			
1726	Rosebud loam, 1 to 3 percent slopes	46.11	3.2%		Ille	Ille	33		124	32				28	62			
1810	Satanta loam, 0 to 1 percent slopes	21.55	1.5%		Ile	I	62	6	179		41	118		28	66			
1661	Lodgepole silt loam, frequently ponded	8.37	0.6%		Illw	IVw	28											
<b>Weighted Average</b>								<b>43.4</b>	<b>1.2</b>	<b>90.7</b>	<b>16.8</b>	<b>2</b>	<b>5.6</b>	<b>59.2</b>	<b>0.5</b>	<b>19.9</b>	<b>31.3</b>	<b>0.9</b>

\*n: The aggregation method is "Weighted Average using all components"  
 °c: Using Capabilities Class Dominant Condition Aggregation Method  
 Soils data provided by USDA and NRCS.



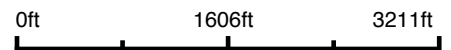
# TOPOGRAPHY MAP - TRACTS 1-3



©2021 AgriData, Inc.



Source: USGS 10 meter dem  
 Interval(ft): 5.0  
 Min: 3,425.4  
 Max: 3,471.0  
 Range: 45.6  
 Average: 3,443.3  
 Standard Deviation: 6.92 ft



2/1/2021

33-12N-39W  
 Perkins County  
 Nebraska

Map Center: 40° 58' 8.53, -101° 47' 7.68



© AgriData, Inc. 2020 www.AgriDataInc.com

Field borders provided by Farm Service Agency as of 5/21/2008

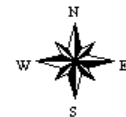
# WETLANDS MAP - TRACTS 1-3



State: **Nebraska**  
 Location: **33-12N-39W**  
 County: **Perkins**  
 Township: **Eckery**  
 Date: **2/1/2021**



Maps Provided By:  
  
 CUSTOMIZED ONLINE MAPPING  
 © AgriData, Inc. 2020 www.AgrDataInc.com

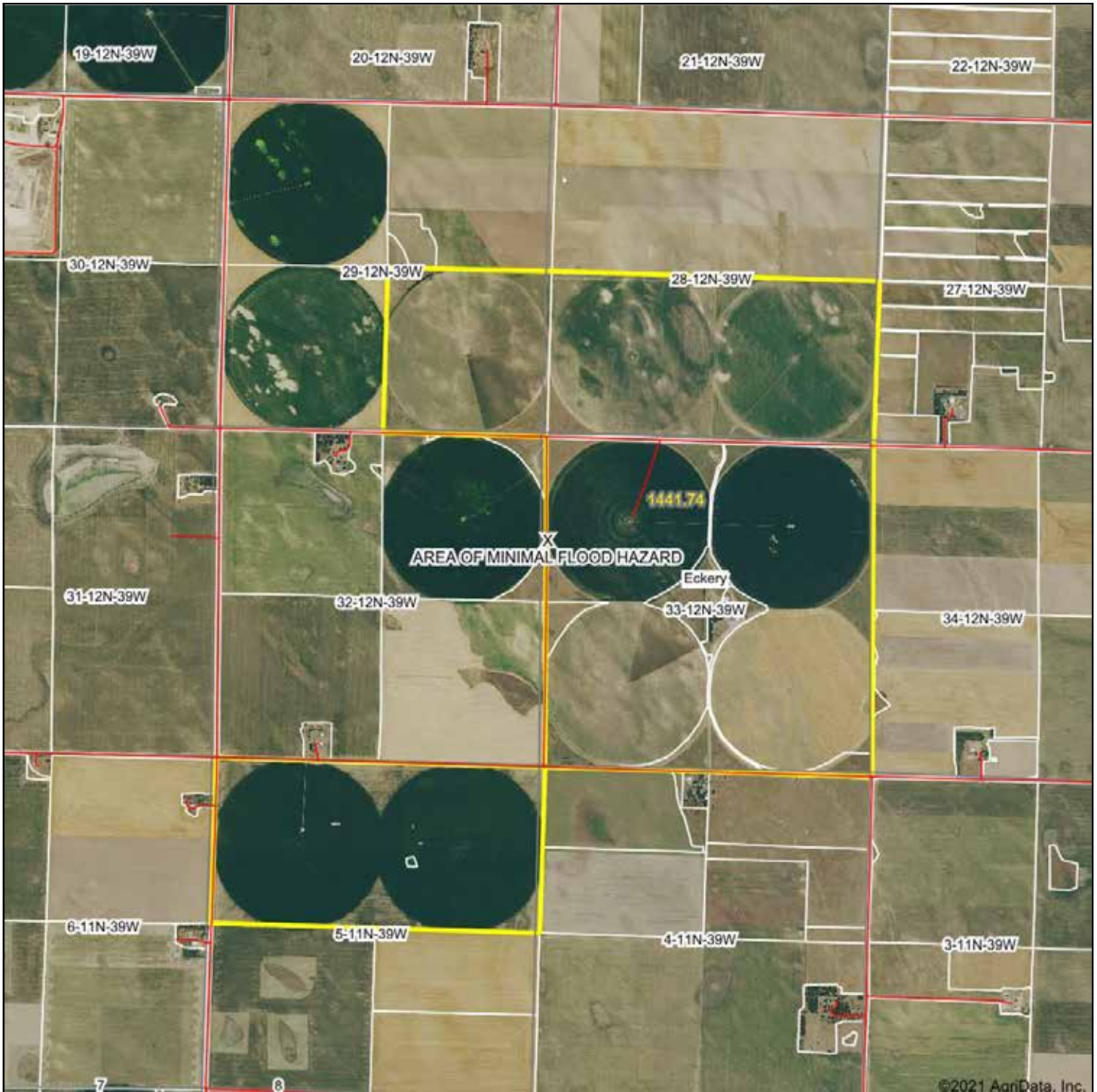


0ft 2379ft 4758ft

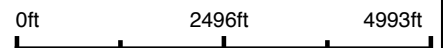
Classification Code	Type	Acres
PEM1A	Freshwater Emergent Wetland	24.77
PEM1Ad	Freshwater Emergent Wetland	5.58
PEM1C	Freshwater Emergent Wetland	1.08
PUBFx	Freshwater Pond	0.79
R4SBC	Riverine	0.06
PEM1Cx	Freshwater Emergent Wetland	0.05
Total Acres		32.33

Data Source: National Wetlands Inventory website. U.S. DoI, Fish and Wildlife Service, Washington, D.C. <http://www.fws.gov/wetlands/>

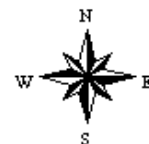
# FLOOD MAP - TRACTS 1-3



Map Center: 40° 58' 8.53, -101° 47' 7.68



**33-12N-39W**  
**Perkins County**  
**Nebraska**

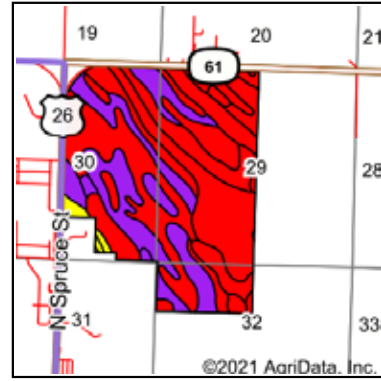
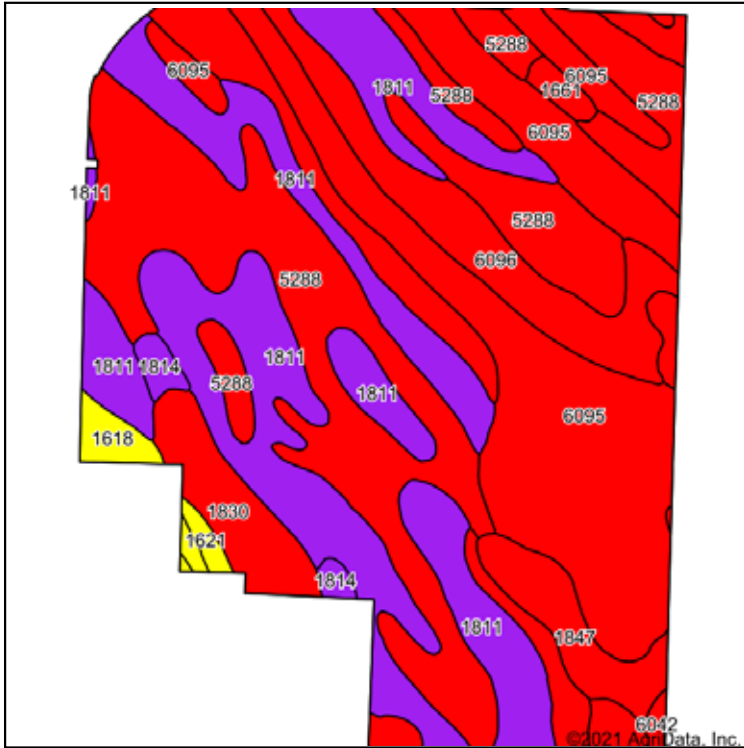


2/1/2021



Field borders provided by Farm Service Agency as of 5/21/2008. Flood related information provided by FEMA

# SOIL MAP - TRACTS 4 & 5



State: **Nebraska**  
 County: **Keith**  
 Location: **29-14N-38W**  
 Township: **Rural Ogallala**  
 Acres: **668.39**  
 Date: **2/1/2021**



Soils data provided by USDA and NRCS.

Area Symbol: NE101, Soil Area Version: 20

Code	Soil Description	Acres	Percent of field	SRPG Legend	Non-Irr Class *c	Irr Class *c	SRPG	Alfalfa hay Irrigated	Alfalfa hay	Corn Irrigated	Dry beans Irrigated	Grain sorghum	Grain sorghum Irrigated	Winter wheat	Winter wheat Irrigated	Winter wheat fallow	*n NCCPI Soybeans
5288	Vetal loamy fine sand, 0 to 3 percent slopes	213.13	31.9%		IIle	IIle	46	5		119	20			28			35
1811	Satanta loam, 1 to 3 percent slopes	170.86	25.6%		Ile	Ile	59	6		177		41	116	28	65		59
6095	Sarben loamy fine sand, 3 to 6 percent slopes	152.43	22.8%		IVe	IIle	47	4	1	112	3			28			40
6096	Sarben loamy fine sand, 6 to 9 percent slopes	44.30	6.6%		IVe	IIle	45	4	1	104				25			30
1830	Sulco-McConaughy loams, 9 to 30 percent slopes	31.94	4.8%		Vle		38			8	2			2			29
1847	Sulco loam, 30 to 60 percent slopes	23.88	3.6%		Vlle		2										7
1848	Sulco loam, 6 to 9 percent slopes	9.81	1.5%		IVe	IVe	40										44
1618	Keith loam, 1 to 3 percent slopes	7.55	1.1%		Ile	Ile	65	6		134						40	55
1814	Satanta loam, 3 to 6 percent slopes	5.78	0.9%		IIIle	IIle	57	5		133	24			31			51
1661	Lodgepole silt loam, frequently ponded	3.81	0.6%		IIIw	IVw	29										32
1621	Keith loam, 3 to 6 percent slopes	2.90	0.4%		IIle	IIle	63	5		132	24			31			51
6042	Tassel-Otero-Rock outcrop complex, 15 to 60 percent slopes	2.00	0.3%		Vlls		12										13
<b>Weighted Average</b>							<b>47.6</b>	<b>4.4</b>	<b>0.3</b>	<b>119.2</b>	<b>7.5</b>	<b>10.5</b>	<b>29.7</b>	<b>24.6</b>	<b>16.6</b>	<b>0.5</b>	<b>*n 41.1</b>

\*n: The aggregation method is "Weighted Average using all components"  
 \*c: Using Capabilities Class Dominant Condition Aggregation Method  
 Soils data provided by USDA and NRCS.

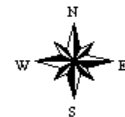
# WETLANDS MAP - TRACTS 4 & 5



State: **Nebraska**  
 Location: **29-14N-38W**  
 County: **Keith**  
 Township: **Rural Ogallala**  
 Date: **2/1/2021**



Maps Provided By:  
  
 CUSTOMIZED ONLINE MAPPING  
 © AgriData, Inc. 2020 www.AgrDataInc.com

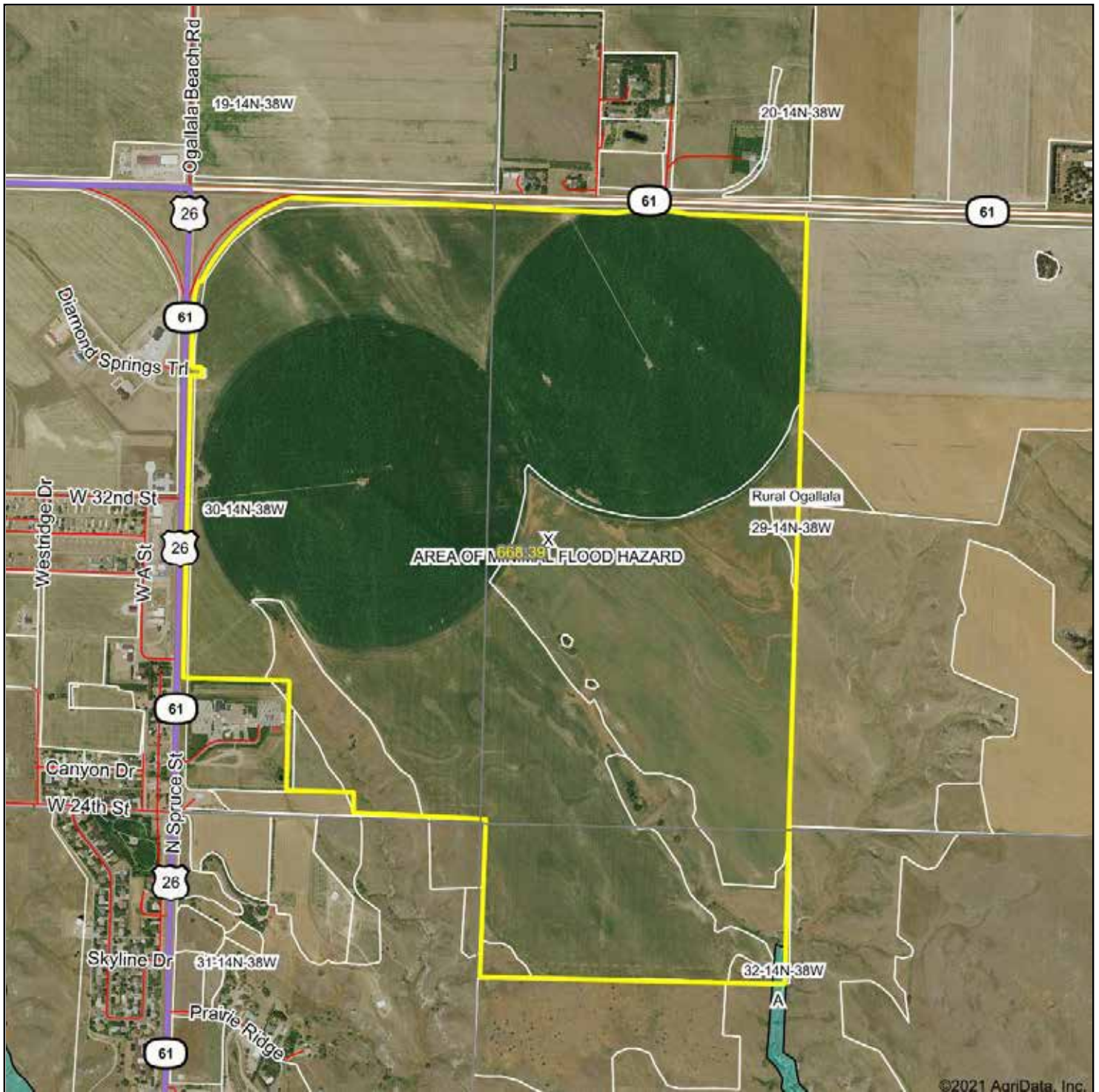


0ft 1452ft 2904ft

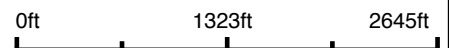
Classification Code	Type	Acres
R4SBC	Riverine	3.07
PEM1Ch	Freshwater Emergent Wetland	1.19
PEM1A	Freshwater Emergent Wetland	0.37
		Total Acres
		4.63

Data Source: National Wetlands Inventory website. U.S. DoI, Fish and Wildlife Service, Washington, D.C. <http://www.fws.gov/wetlands/>

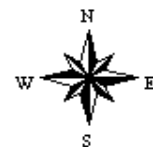
# FLOOD MAP - TRACTS 4 & 5



Map Center: 41° 9' 19.43, -101° 42' 32.8

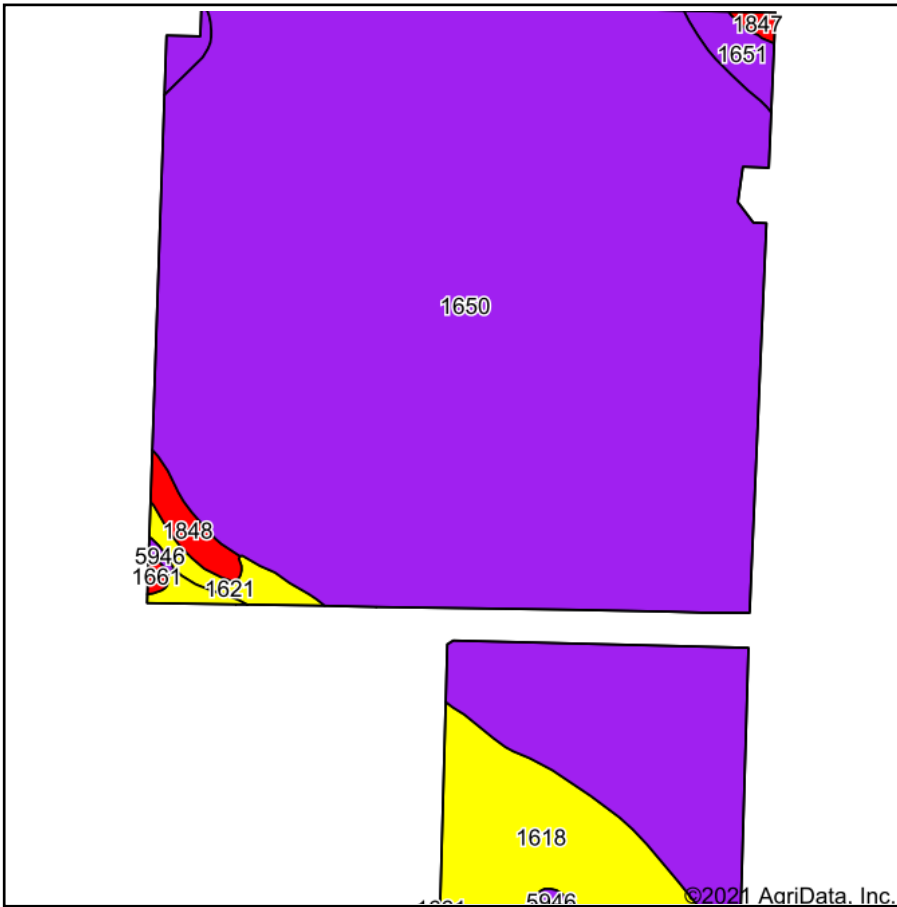


29-14N-38W  
Keith County  
Nebraska

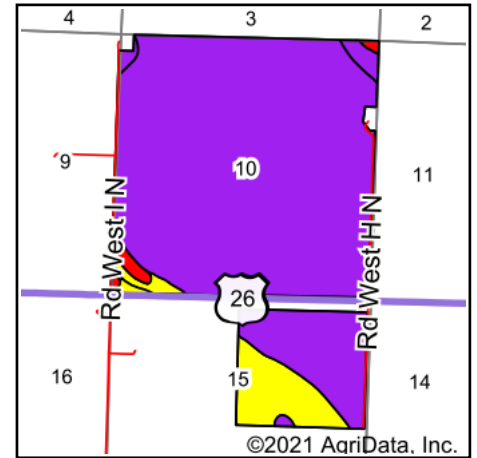


2/1/2021

# SOIL MAP - TRACTS 6 & 7



Soils data provided by USDA and NRCS.



State: **Nebraska**  
 County: **Keith**  
 Location: **10-14N-40W**  
 Township: **Brule**  
 Acres: **785.54**  
 Date: **2/1/2021**



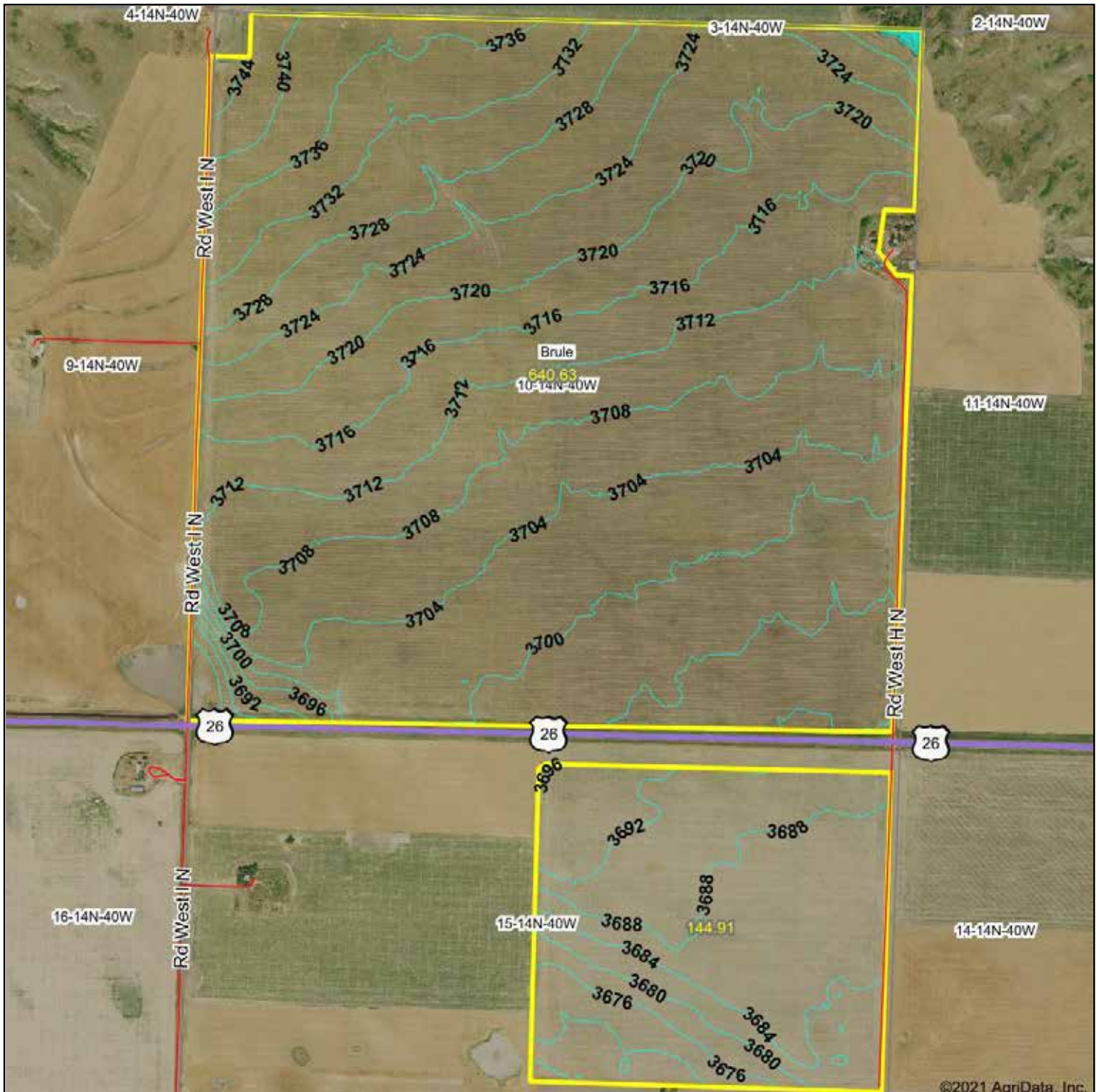
Area Symbol: NE101, Soil Area Version: 20														
Code	Soil Description	Acres	Percent of field	SRPG Legend	Non-Irr Class *c	Irr Class *c	SRPG	Alfalfa hay Irrigated	Corn Irrigated	Dry beans Irrigated	Winter wheat	Winter wheat Irrigated	Winter wheat fallow	*n NCCPI Soybeans
1650	Kuma loam, 0 to 1 percent slopes	697.17	88.8%		IIc	Iw	60		144	38	40	79		57
1618	Keith loam, 1 to 3 percent slopes	58.00	7.4%		Ile	Ile	65	6	134				40	55
1651	Kuma loam, 1 to 3 percent slopes	10.90	1.4%		Ile	Ile	59	6	140	28	39			59
1621	Keith loam, 3 to 6 percent slopes	7.72	1.0%		IIIe	IIIe	63	5	132	24	31			51
1848	Sulco loam, 6 to 9 percent slopes	6.91	0.9%		IVe	IVe	40							44
5946	Duroc silt loam, 1 to 3 percent slopes	2.24	0.3%		Ile	Ile	57	6	147	30	41			50
1847	Sulco loam, 30 to 60 percent slopes	1.54	0.2%		VIIe		2							7
1661	Lodgepole silt loam, frequently ponded	1.06	0.1%		IIIw	IVw	29							32
<b>Weighted Average</b>							<b>60</b>	<b>0.6</b>	<b>141.4</b>	<b>34.4</b>	<b>36.5</b>	<b>70.1</b>	<b>3</b>	<b>*n 56.6</b>

\*n: The aggregation method is "Weighted Average using all components"

\*c: Using Capabilities Class Dominant Condition Aggregation Method

Soils data provided by USDA and NRCS.

# TOPOGRAPHY MAP - TRACTS 6 & 7



**SCHRADER**  
Real Estate and Auction Company, Inc.

Maps Provided By:  
**surety**  
CUSTOMIZED ONLINE MAPPING  
© AgriData, Inc. 2020 www.AgridataInc.com

Source: USGS 10 meter dem  
Interval(ft): 4.0  
Min: 3,664.9  
Max: 3,747.7  
Range: 82.8  
Average: 3,708.3  
Standard Deviation: 16.31 ft

0ft 1168ft 2335ft



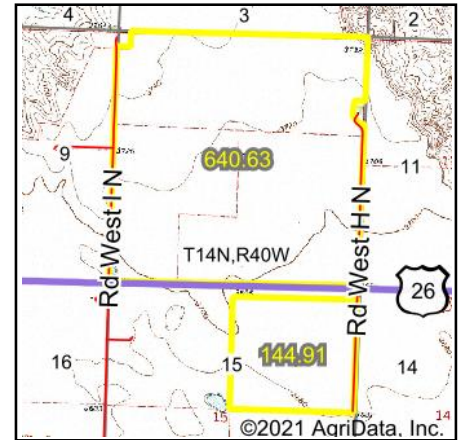
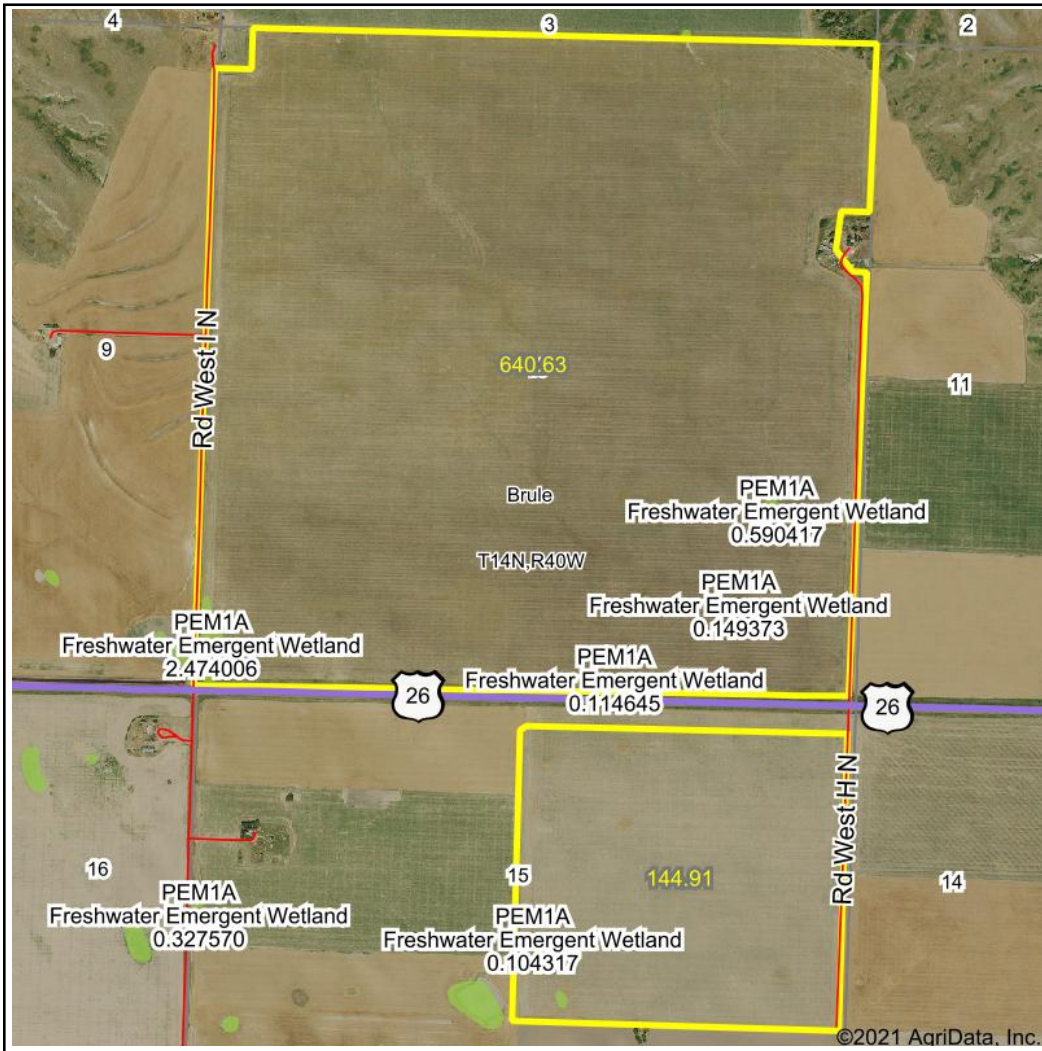
2/1/2021

**10-14N-40W**  
**Keith County**  
**Nebraska**

Map Center: 41° 11' 45.17, -101° 53' 22.47



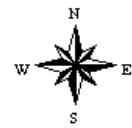
# WETLANDS MAP - TRACTS 6 & 7



State: **Nebraska**  
 Location: **10-14N-40W**  
 County: **Keith**  
 Township: **Brule**  
 Date: **2/1/2021**



Maps Provided By:  
  
 CUSTOMIZED ONLINE MAPPING  
 © AgriData, Inc. 2020 www.AgriDataInc.com

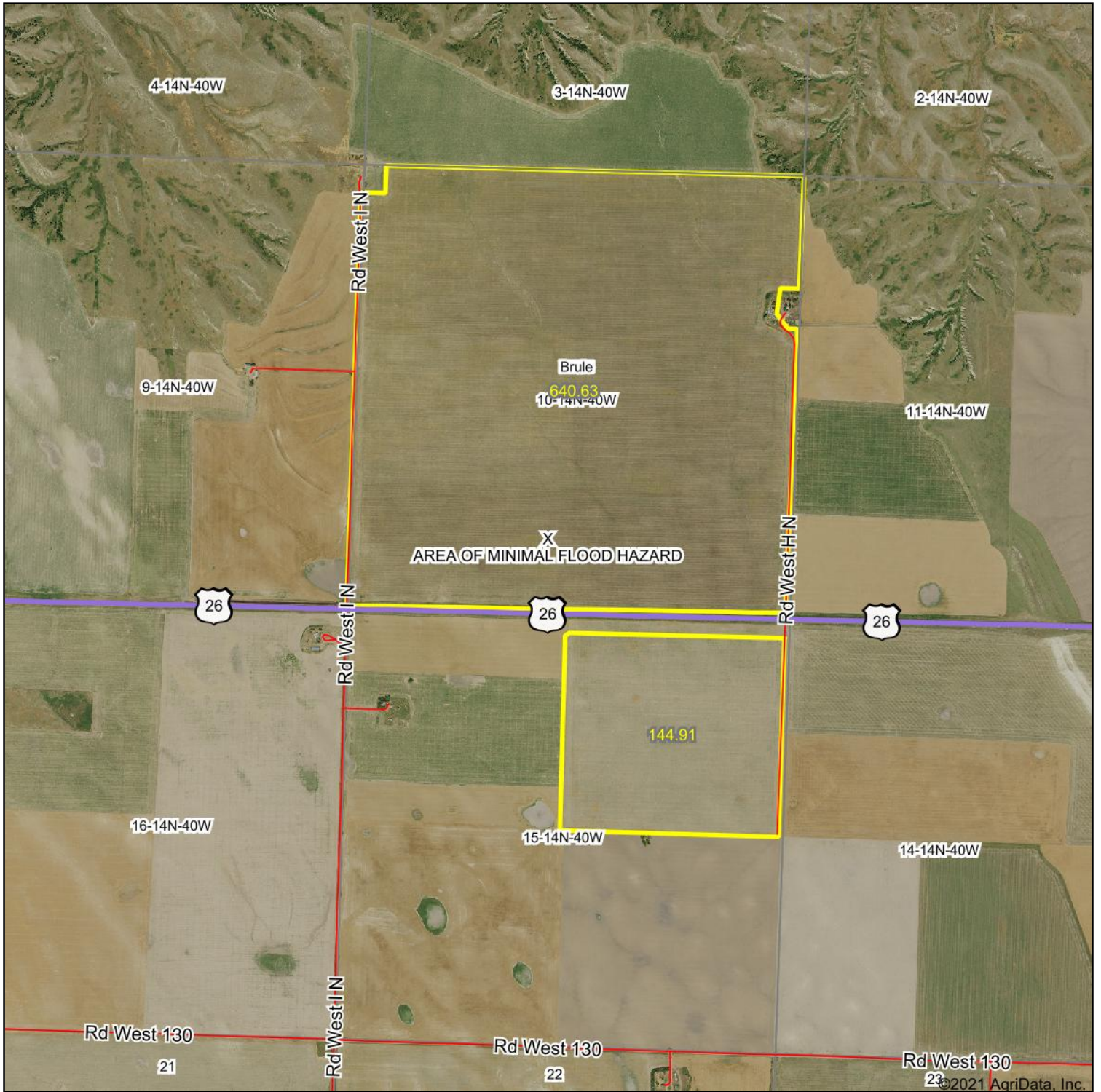


0ft 1742ft 3484ft

Classification Code	Type	Acres
PEM1A	Freshwater Emergent Wetland	4.08
Total Acres		4.08

Data Source: National Wetlands Inventory website. U.S. DoI, Fish and Wildlife Service, Washington, D.C. <http://www.fws.gov/wetlands/>

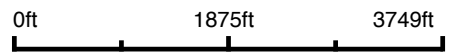
# FLOOD MAP - TRACTS 6 & 7



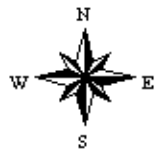
©2021 AgriData, Inc.



Map Center: 41° 11' 39.69, -101° 53' 38.04



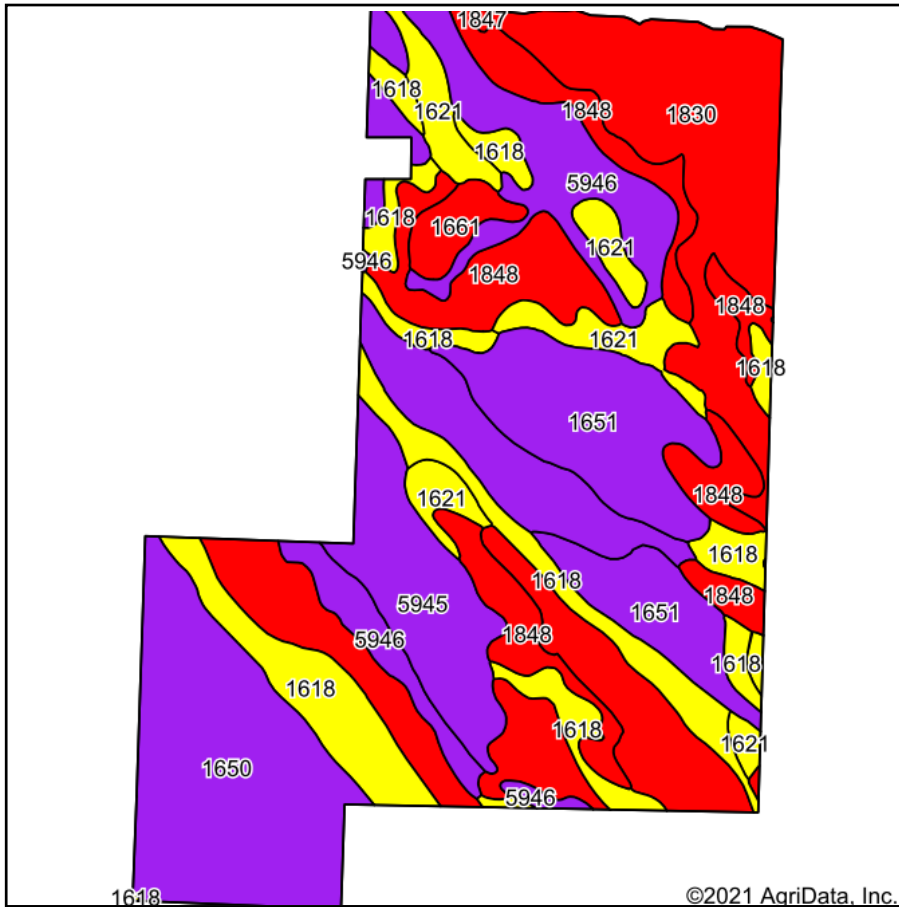
**10-14N-40W**  
**Keith County**  
**Nebraska**



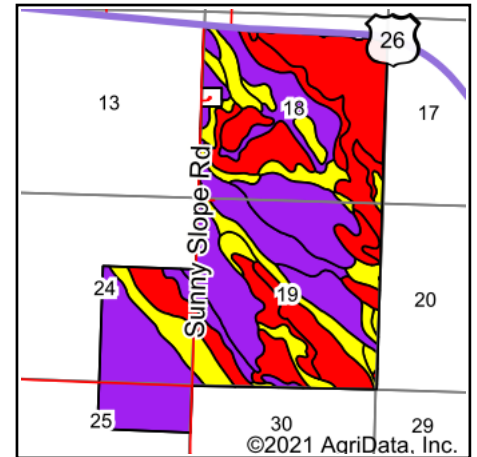
2/1/2021



# SOIL MAP - TRACTS 8-11 & TRACT 33



Soils data provided by USDA and NRCS.



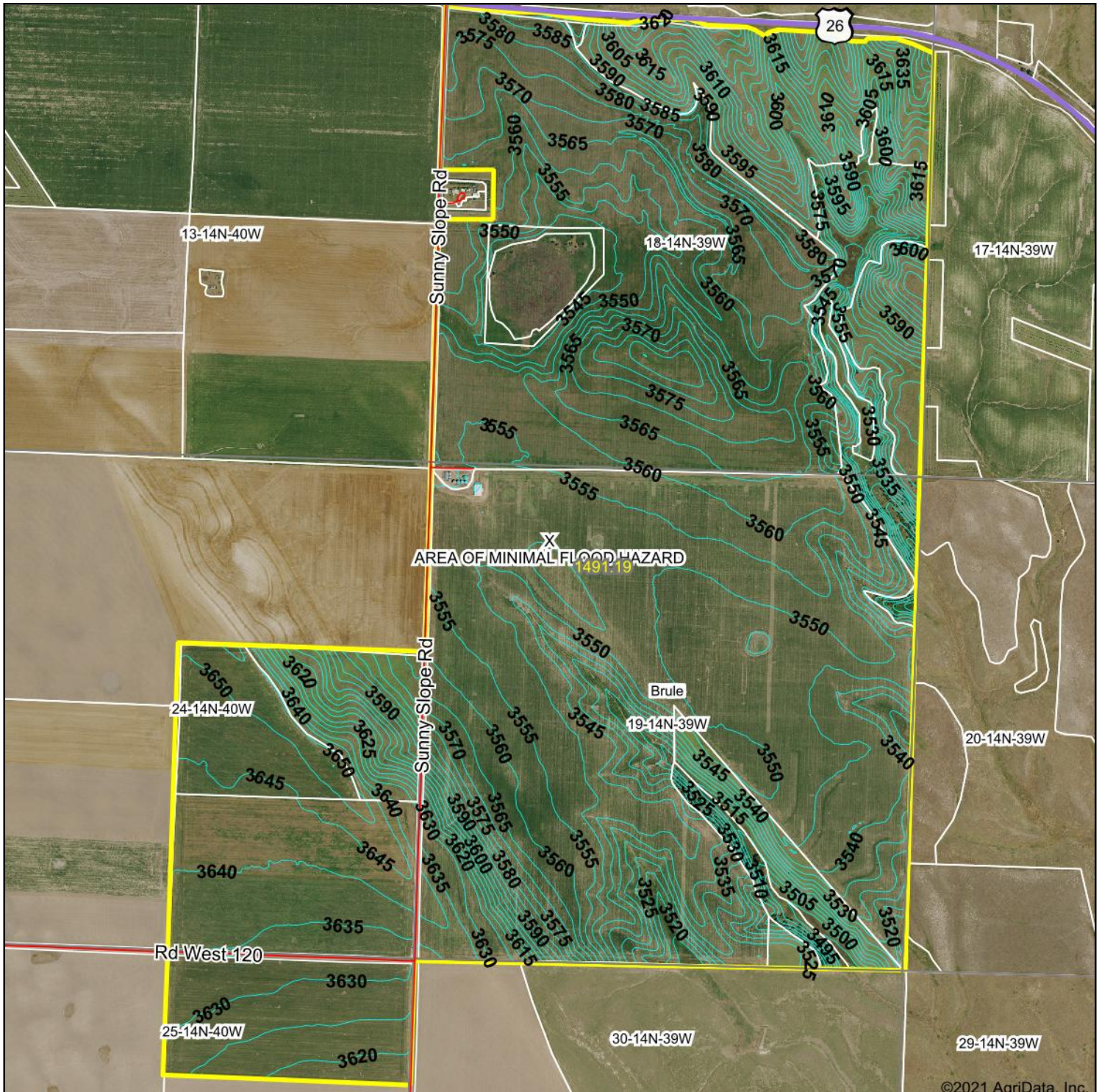
State: **Nebraska**  
 County: **Keith**  
 Location: **19-14N-39W**  
 Township: **Brule**  
 Acres: **1491.19**  
 Date: **2/1/2021**



Area Symbol: NE101. Soil Area Version: 20														
Code	Soil Description	Acres	Percent of field	SRPG Legend	Non-Irr Class *c	Irr Class *c	SRPG	Alfalfa hay Irrigated	Corn Irrigated	Dry beans Irrigated	Winter wheat	Winter wheat Irrigated	Winter wheat fallow	*n NCCPI Soybeans
1830	Sulco-McConaughy loams, 9 to 30 percent slopes	341.37	22.9%		Vle		38		8	2	2			29
1650	Kuma loam, 0 to 1 percent slopes	198.45	13.3%		llc	lw	60		144	38	40	79		57
1618	Keith loam, 1 to 3 percent slopes	185.39	12.4%		lle	lle	65	6	134				40	55
1848	Sulco loam, 6 to 9 percent slopes	177.87	11.9%		IVe	IVe	40							44
5945	Duroc silt loam, 0 to 1 percent slopes	174.93	11.7%		llc	lw	58	6	152	32	45			50
1651	Kuma loam, 1 to 3 percent slopes	164.62	11.0%		lle	lle	59	6	140	28	39			59
5946	Duroc silt loam, 1 to 3 percent slopes	139.72	9.4%		lle	lle	57	6	147	30	41			50
1621	Keith loam, 3 to 6 percent slopes	86.07	5.8%		llle	llle	63	5	132	24	31			51
1661	Lodgepole silt loam, frequently ponded	21.45	1.4%		lllw	IVw	29							32
1847	Sulco loam, 30 to 60 percent slopes	1.32	0.1%		Vlle		2							7
<b>Weighted Average</b>							<b>52.2</b>	<b>3</b>	<b>92.3</b>	<b>16.6</b>	<b>21</b>	<b>10.5</b>	<b>5</b>	<b>*n 46.8</b>

\*n: The aggregation method is "Weighted Average using all components"  
 \*c: Using Capabilities Class Dominant Condition Aggregation Method  
 Soils data provided by USDA and NRCS.

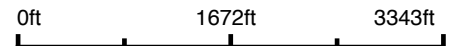
# TOPOGRAPHY MAP - TRACTS 8-11 & TRACT 33



©2021 AgriData, Inc.



Source: USGS 10 meter dem  
 Interval(ft): 5.0  
 Min: 3,485.4  
 Max: 3,662.9  
 Range: 177.5  
 Average: 3,575.0  
 Standard Deviation: 37.11 ft



2/1/2021

19-14N-39W  
 Keith County  
 Nebraska

Map Center: 41° 10' 29.61, -101° 50' 27.66



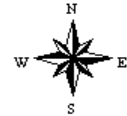
# WETLANDS MAP - TRACTS 8-11 & TRACT 33



State: **Nebraska**  
 Location: **19-14N-39W**  
 County: **Keith**  
 Township: **Brule**  
 Date: **2/1/2021**



Maps Provided By:  
  
 CUSTOMIZED ONLINE MAPPING  
 © AgriData, Inc. 2020 www.AgriDataInc.com

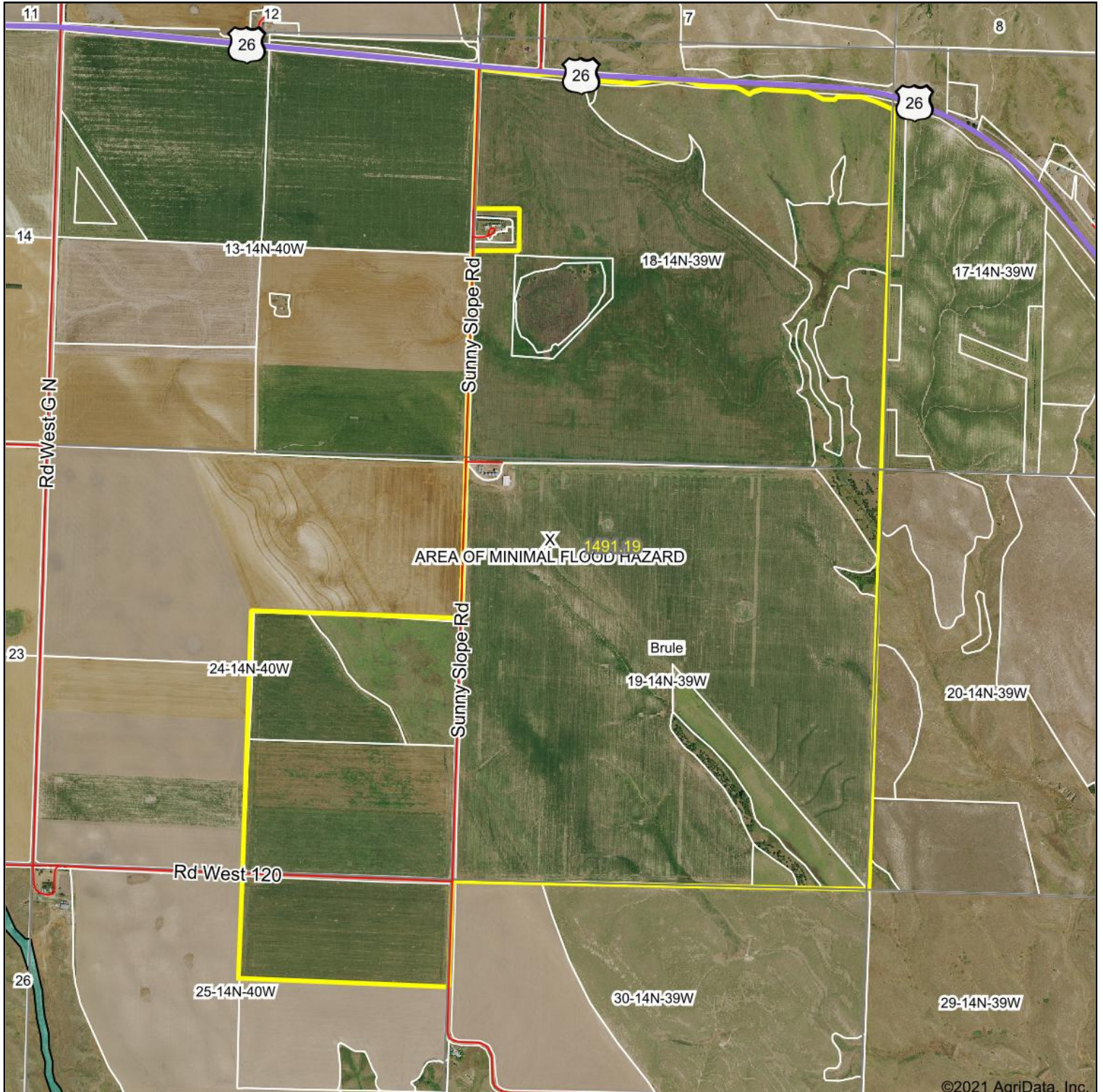


0ft 2475ft 4950ft

Classification Code	Type	Acres
R4SBC	Riverine	5.71
PEM1A	Freshwater Emergent Wetland	1.31
PEM1Ah	Freshwater Emergent Wetland	0.75
R5UBH	Riverine	0.04
Total Acres		7.81

Data Source: National Wetlands Inventory website. U.S. DoI, Fish and Wildlife Service, Washington, D.C. <http://www.fws.gov/wetlands/>

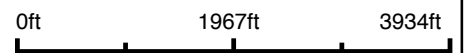
# FLOOD MAP - TRACTS 8-11 & TRACT 33



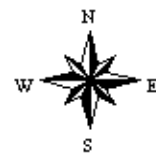
©2021 AgriData, Inc.



Map Center: 41° 10' 29.61, -101° 50' 27.66



**19-14N-39W**  
**Keith County**  
**Nebraska**

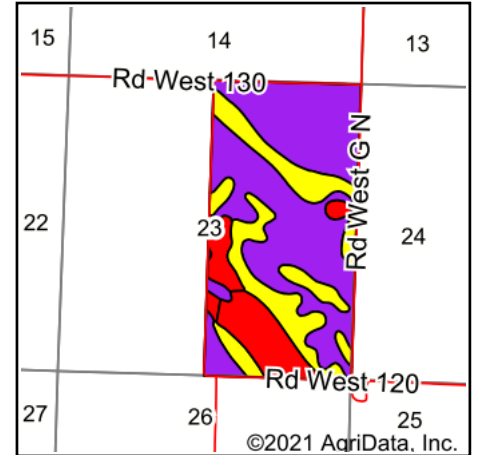


2/1/2021

# SOIL MAP - TRACT 12



Soils data provided by USDA and NRCS.



State: **Nebraska**  
 County: **Keith**  
 Location: **23-14N-40W**  
 Township: **Brule**  
 Acres: **319.97**  
 Date: **2/1/2021**



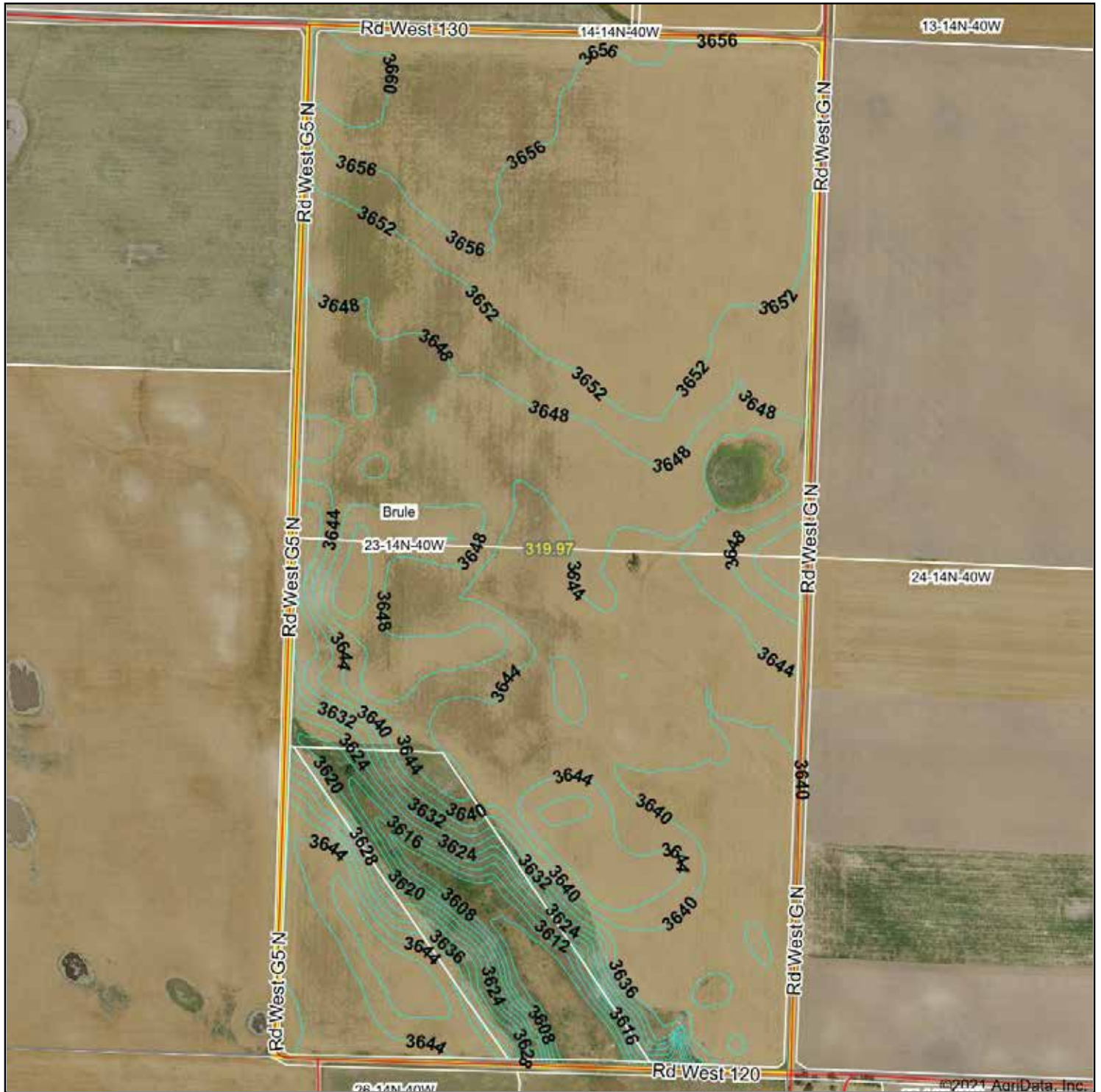
Area Symbol: NE101. Soil Area Version: 20														
Code	Soil Description	Acres	Percent of field	SRPG Legend	Non-Irr Class *c	Irr Class *c	SRPG	Alfalfa hay Irrigated	Corn Irrigated	Dry beans Irrigated	Winter wheat	Winter wheat Irrigated	Winter wheat fallow	*n NCCPI Soybeans
5946	Duroc silt loam, 1 to 3 percent slopes	119.17	37.2%		Ile	Ile	57	6	147	30	41			50
1618	Keith loam, 1 to 3 percent slopes	70.90	22.2%		Ile	Ile	65	6	134				40	55
1650	Kuma loam, 0 to 1 percent slopes	70.78	22.1%		Ilc	Iw	60		144	38	40	79		57
1830	Sulco-McConaughy loams, 9 to 30 percent slopes	31.96	10.0%		Vle		38		8	2	2			29
1848	Sulco loam, 6 to 9 percent slopes	13.56	4.2%		IVe	IVe	40							44
1621	Keith loam, 3 to 6 percent slopes	10.71	3.3%		IIle	IIle	63	5	132	24	31			51
1661	Lodgepole silt loam, frequently ponded	2.89	0.9%		IIIw	IVw	29							32
<b>Weighted Average</b>							<b>56.8</b>	<b>3.7</b>	<b>121.5</b>	<b>20.6</b>	<b>25.4</b>	<b>17.5</b>	<b>8.9</b>	<b>*n 50.2</b>

\*n: The aggregation method is "Weighted Average using all components"

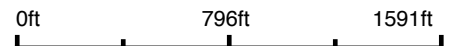
\*c: Using Capabilities Class Dominant Condition Aggregation Method

Soils data provided by USDA and NRCS.

# TOPOGRAPHY MAP - TRACT 12



Source: USGS 10 meter dem  
 Interval(ft): 4.0  
 Min: 3,599.7  
 Max: 3,662.7  
 Range: 63.0  
 Average: 3,644.6  
 Standard Deviation: 11.09 ft



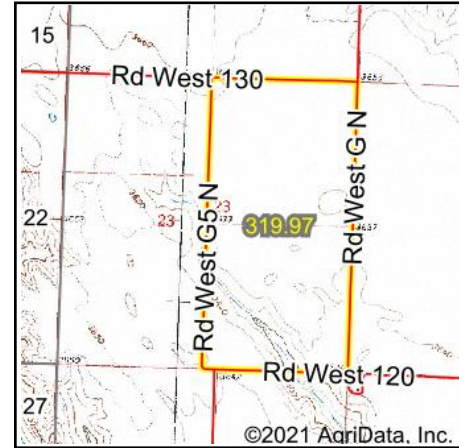
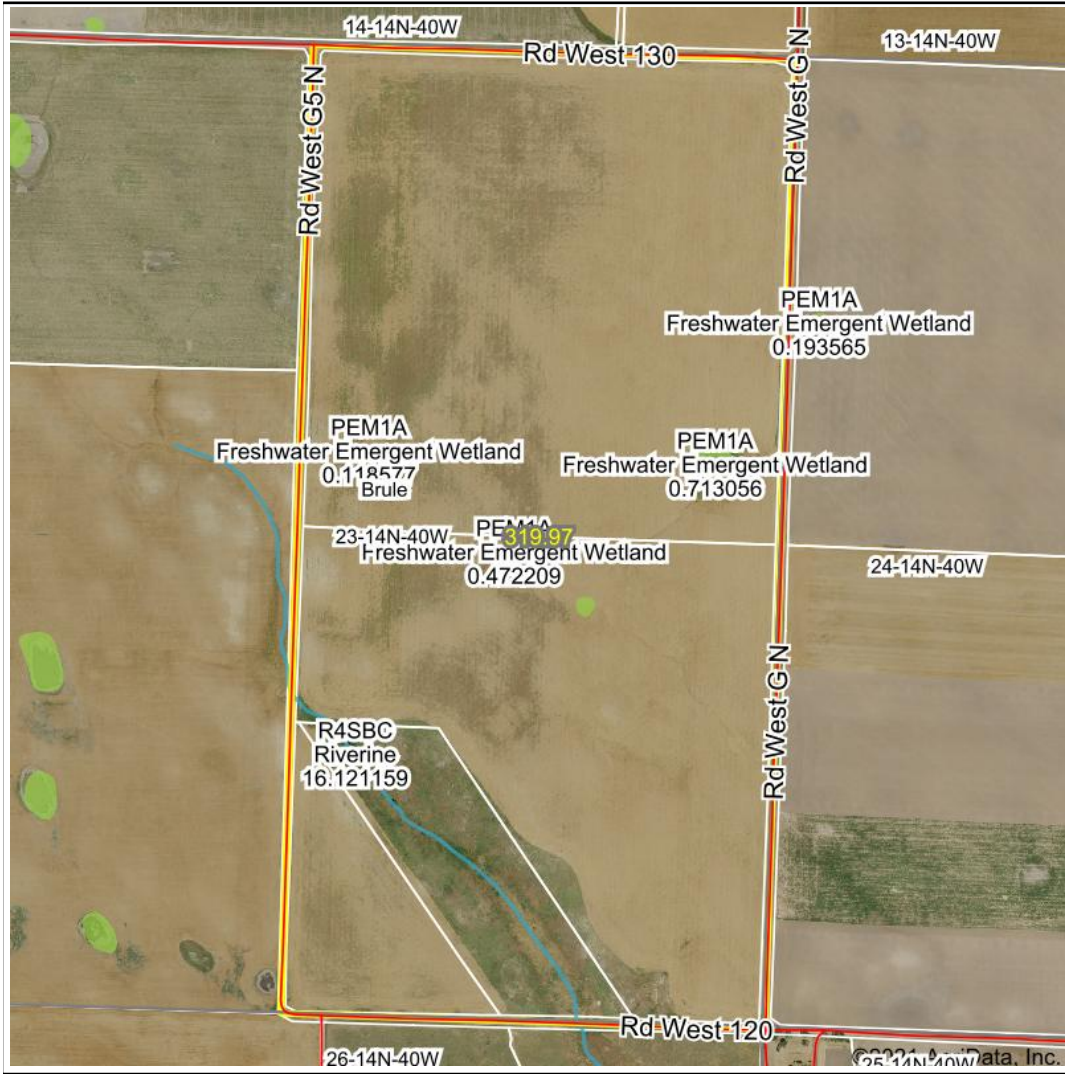
2/1/2021

23-14N-40W  
 Keith County  
 Nebraska

Map Center: 41° 10' 6.19, -101° 52' 9.95



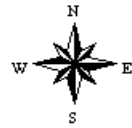
# WETLANDS MAP - TRACT 12



State: **Nebraska**  
 Location: **23-14N-40W**  
 County: **Keith**  
 Township: **Brule**  
 Date: **2/1/2021**



Maps Provided By:  
  
 CUSTOMIZED ONLINE MAPPING  
 © AgriData, Inc. 2020 www.AgriDataInc.com

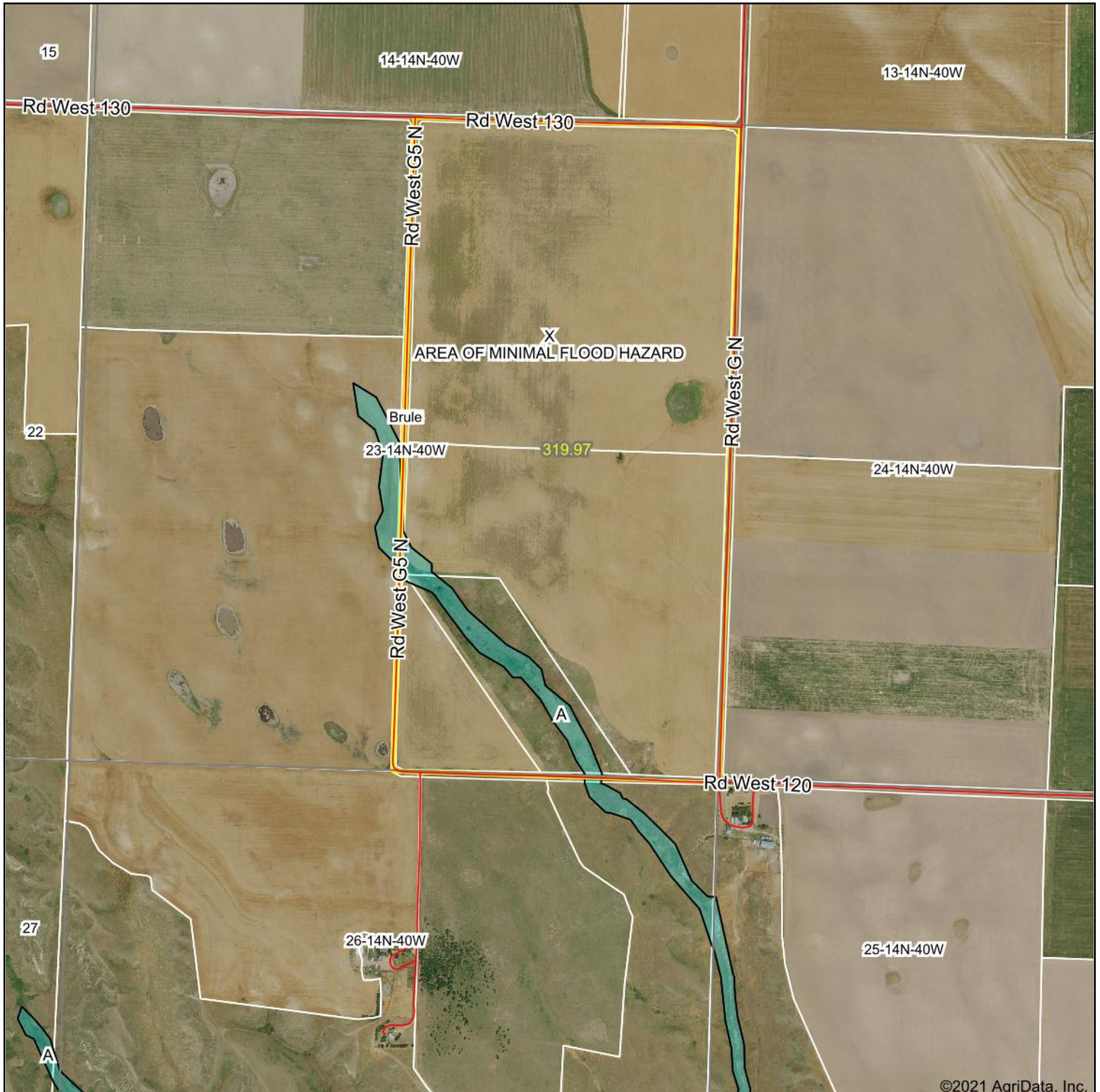


0ft 1201ft 2402ft

Classification Code	Type	Acres
PEM1A	Freshwater Emergent Wetland	1.50
R4SBC	Riverine	1.10
Total Acres		2.60

Data Source: National Wetlands Inventory website. U.S. DoI, Fish and Wildlife Service, Washington, D.C. <http://www.fws.gov/wetlands/>

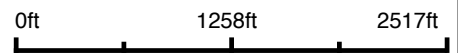
# FLOOD MAP - TRACT 12



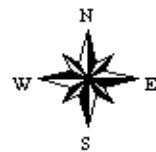
©2021 AgriData, Inc.



Map Center: 41° 10' 6.19, -101° 52' 9.95

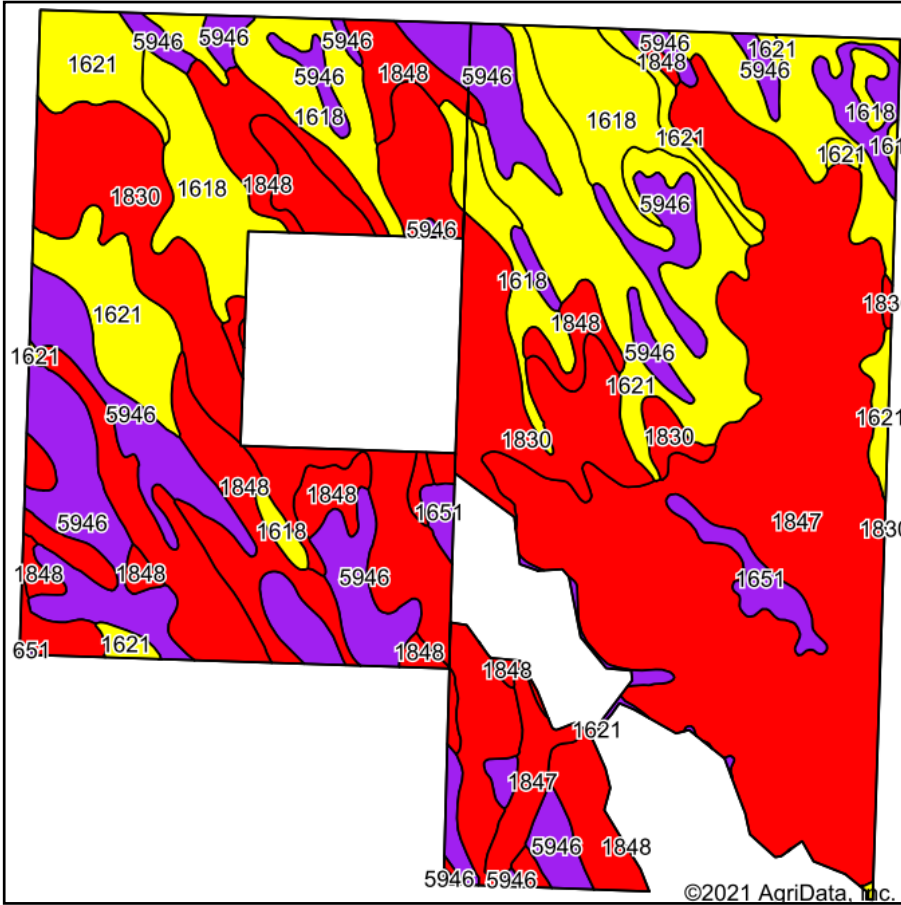


**23-14N-40W**  
**Keith County**  
**Nebraska**

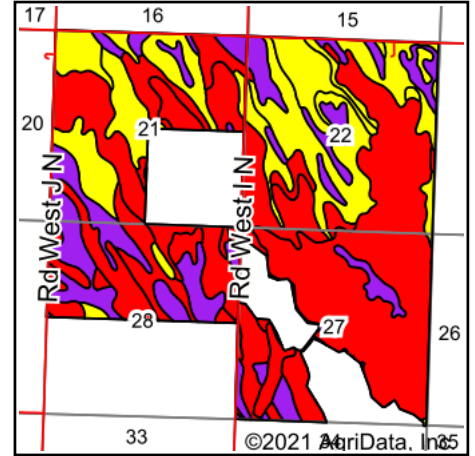


2/1/2021

# SOIL MAP - TRACTS 13-18



Soils data provided by USDA and NRCS.



State: **Nebraska**  
 County: **Keith**  
 Location: **22-14N-40W**  
 Township: **Brule**  
 Acres: **1932.1**  
 Date: **2/1/2021**



Maps Provided By:  
  
 © AgriData, Inc. 2020 www.AgriDataInc.com



Area Symbol: NE101. Soil Area Version: 20													
Code	Soil Description	Acres	Percent of field	SRPG Legend	Non-Irr Class *c	Irr Class *c	SRPG	Alfalfa hay Irrigated	Corn Irrigated	Dry beans Irrigated	Winter wheat	Winter wheat fallow	*n NCCPI Soybeans
1847	Sulco loam, 30 to 60 percent slopes	510.40	26.4%		Vlle		2						7
1830	Sulco-McConaughy loams, 9 to 30 percent slopes	435.33	22.5%		Vle		38		8	2	2		29
5946	Duroc silt loam, 1 to 3 percent slopes	297.11	15.4%		lle	lle	57	6	147	30	41		50
1621	Keith loam, 3 to 6 percent slopes	250.82	13.0%		llle	llle	63	5	132	24	31		51
1618	Keith loam, 1 to 3 percent slopes	245.89	12.7%		lle	lle	65	6	134			40	55
1848	Sulco loam, 6 to 9 percent slopes	162.94	8.4%		IVe	IVe	40						44
1651	Kuma loam, 1 to 3 percent slopes	29.61	1.5%		lle	lle	59	6	140	28	39		59
<b>Weighted Average</b>							<b>38.6</b>	<b>2.4</b>	<b>60.7</b>	<b>8.6</b>	<b>11.4</b>	<b>5.1</b>	<b>*n 34.3</b>

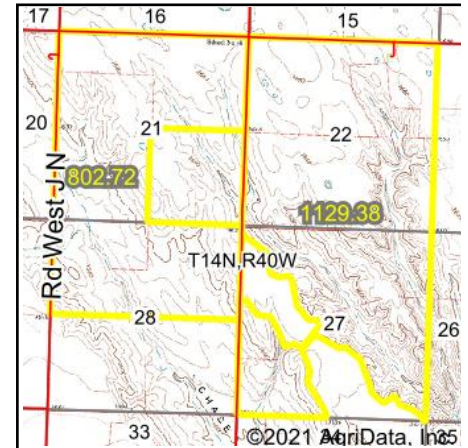
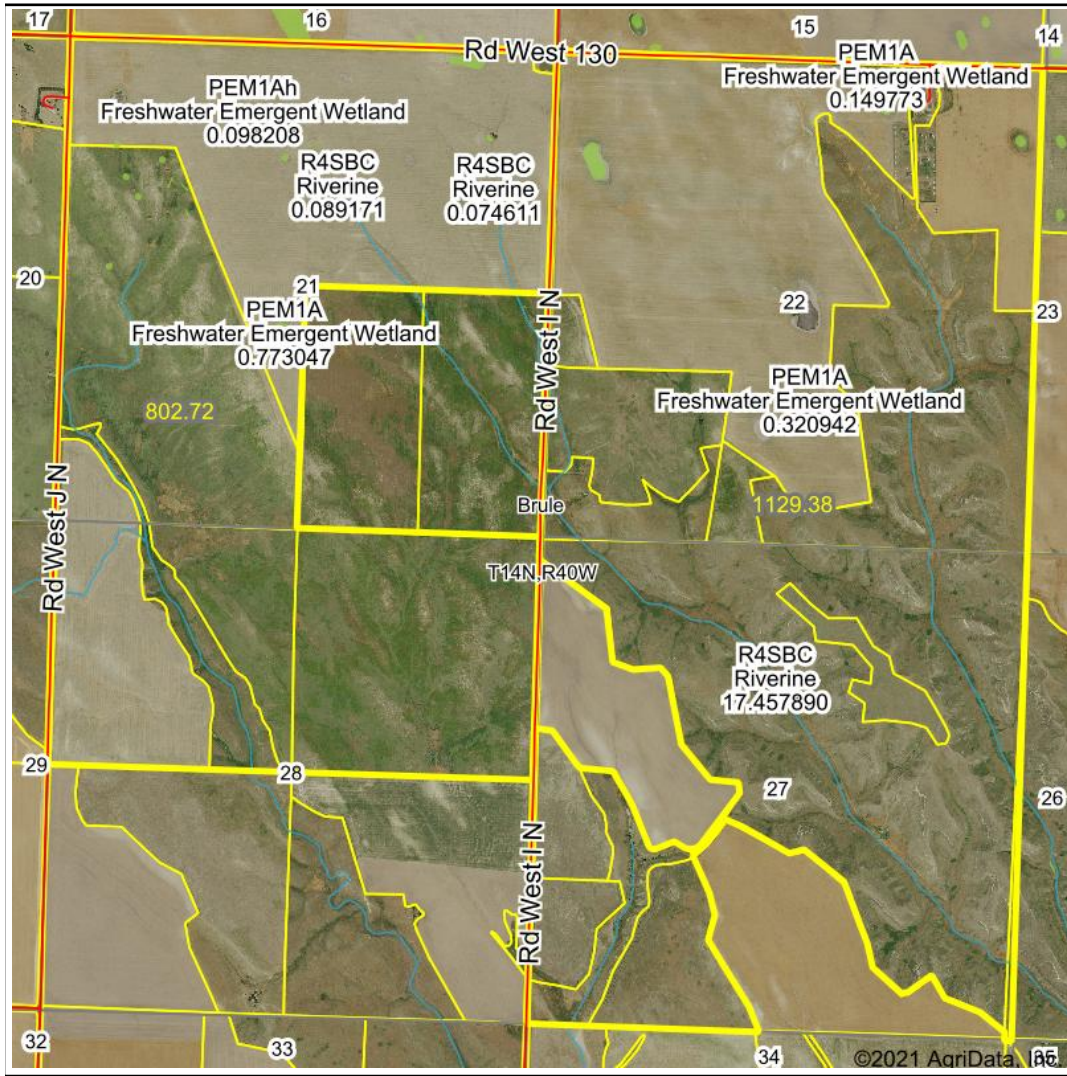
\*n: The aggregation method is "Weighted Average using all components"

\*c: Using Capabilities Class Dominant Condition Aggregation Method

Soils data provided by USDA and NRCS.



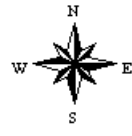
# WETLANDS MAP - TRACTS 13-18



State: **Nebraska**  
 Location: **22-14N-40W**  
 County: **Keith**  
 Township: **Brule**  
 Date: **2/1/2021**



Maps Provided By:  
  
 CUSTOMIZED ONLINE MAPPING  
 © AgriData, Inc. 2020 www.AgriDataInc.com

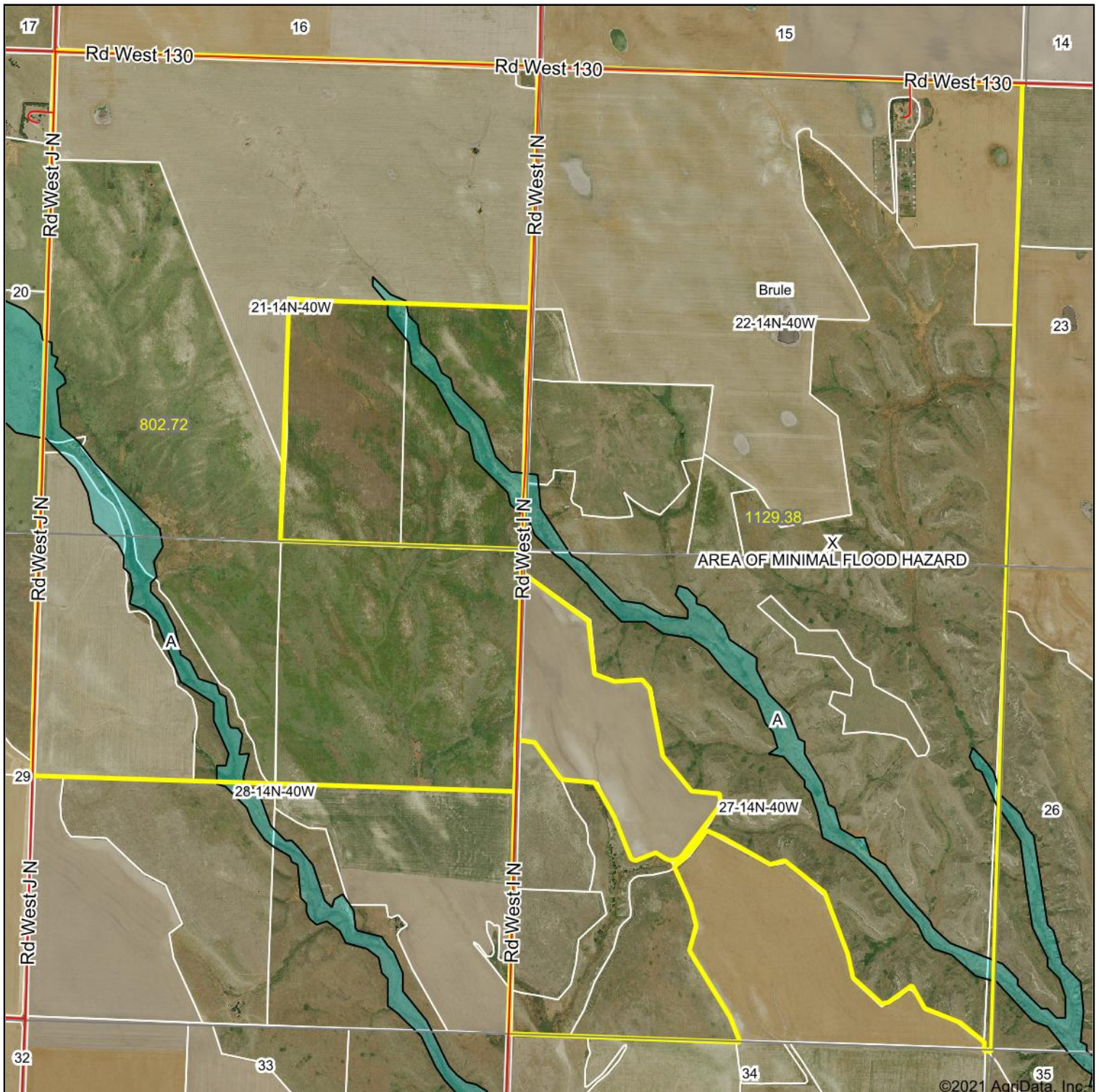


0ft 2397ft 4794ft

Classification Code	Type	Acres
R4SBC	Riverine	13.44
PEM1A	Freshwater Emergent Wetland	4.12
PEM1Ah	Freshwater Emergent Wetland	1.43
PEM1Ch	Freshwater Emergent Wetland	0.10
PUBFx	Freshwater Pond	0.09
	Total Acres	19.18

Data Source: National Wetlands Inventory website. U.S. DoI, Fish and Wildlife Service, Washington, D.C. <http://www.fws.gov/wetlands/>

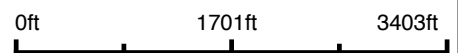
# FLOOD MAP - TRACTS 13-18



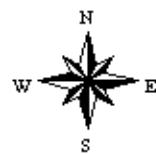
©2021 AgriData, Inc.



Map Center: 41° 9' 48.2, -101° 54' 5.53

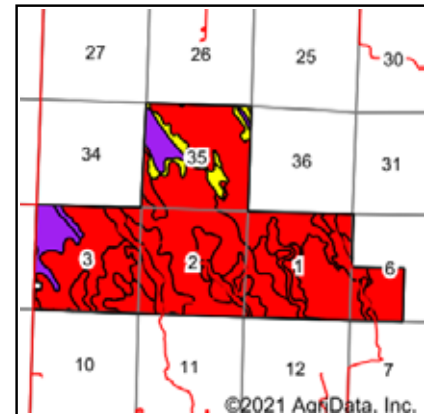
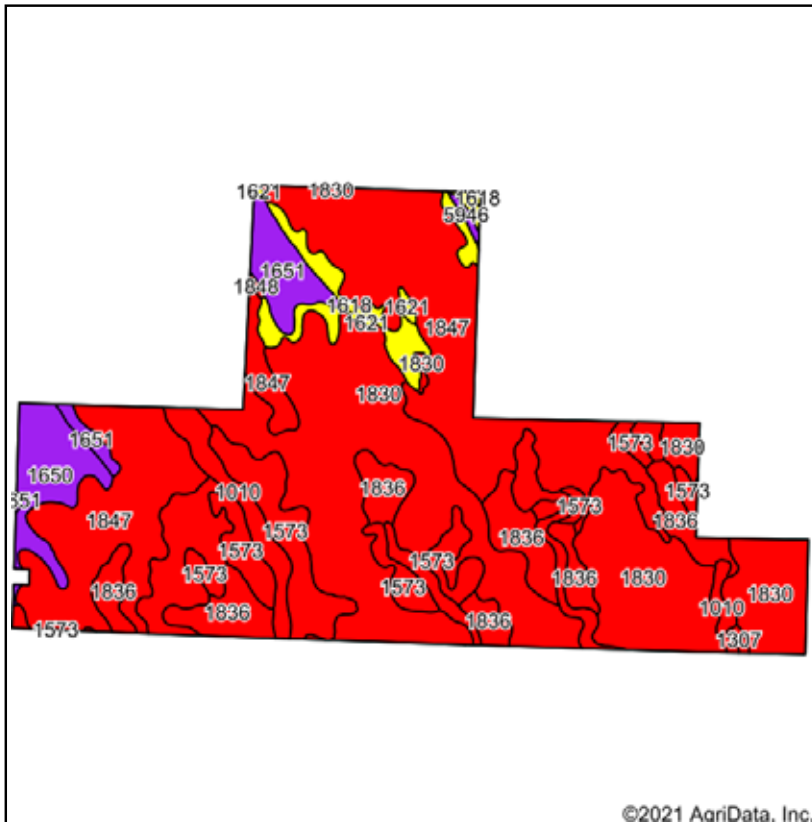


**22-14N-40W**  
**Keith County**  
**Nebraska**



2/1/2021

# SOIL MAP - TRACTS 19-21



State: **Nebraska**  
 County: **Keith**  
 Location: **2-13N-40W**  
 Township: **Brule**  
 Acres: **2728.71**  
 Date: **2/1/2021**



Soils data provided by USDA and NRCS.

©2021 AgriData, Inc.

© AgriData, Inc. 2020 www.AgriDataInc.com

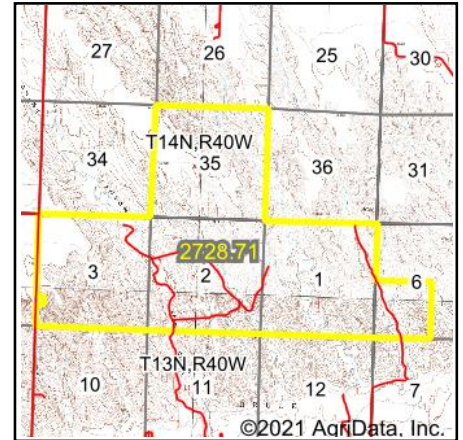
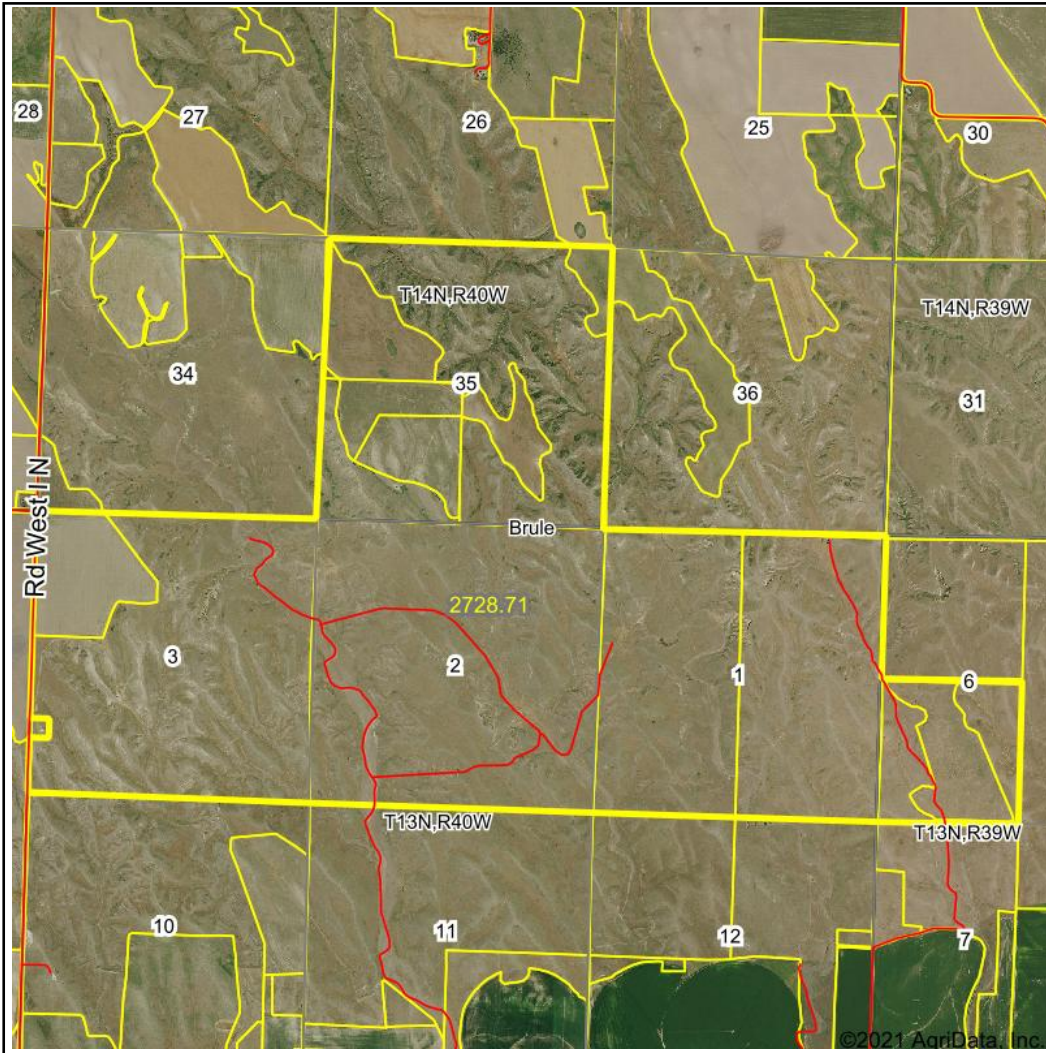
Area Symbol: NE101. Soil Area Version: 20														
Code	Soil Description	Acres	Percent of field	SRPG Legend	Non-Irr Class *c	Irr Class *c	SRPG	Alfalfa hay Irrigated	Corn Irrigated	Dry beans Irrigated	Winter wheat	Winter wheat Irrigated	Winter wheat fallow	*n NCCPI Soybeans
1830	Sulco-McConaughy loams, 9 to 30 percent slopes	1016.71	37.3%		Vle		38		8	2	2			29
1847	Sulco loam, 30 to 60 percent slopes	778.14	28.5%		Vlle		2							7
1836	Sulco-Dix complex, 9 to 20 percent slopes	248.54	9.1%		Vle		30							32
1573	Dix gravelly loam, 3 to 20 percent slopes	235.81	8.6%		Vls		16							9
1010	Bankard loamy sand, channeled, frequently flooded	152.26	5.6%		Vlw		14		6					13
1650	Kuma loam, 0 to 1 percent slopes	102.68	3.8%		llc	lw	60		144	38	40	79		57
1651	Kuma loam, 1 to 3 percent slopes	81.49	3.0%		lle	lle	59	6	140	28	39			59
1618	Keith loam, 1 to 3 percent slopes	60.71	2.2%		lle	lle	65	6	134				40	55
1621	Keith loam, 3 to 6 percent slopes	35.97	1.3%		llle	llle	63	5	132	24	31			51
1307	Bayard very fine sandy loam, 1 to 3 percent slopes	9.98	0.4%		lle	lle	47	5	135	26	34			35
5946	Duroc silt loam, 1 to 3 percent slopes	4.45	0.2%		lle	lle	57	6	147	30	41			50
1848	Sulco loam, 6 to 9 percent slopes	1.97	0.1%		IVe	IVe	40							44
<b>Weighted Average</b>							<b>26.2</b>	<b>0.4</b>	<b>18.4</b>	<b>3.5</b>	<b>4</b>	<b>3</b>	<b>0.9</b>	<b>*n 23.3</b>

\*n: The aggregation method is "Weighted Average using all components"

\*c: Using Capabilities Class Dominant Condition Aggregation Method

Soils data provided by USDA and NRCS.

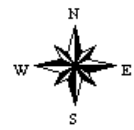
# WETLANDS MAP - TRACTS 19-21



State: **Nebraska**  
 Location: **2-13N-40W**  
 County: **Keith**  
 Township: **Brule**  
 Date: **2/1/2021**



Maps Provided By:  
  
 CUSTOMIZED ONLINE MAPPING  
 © AgriData, Inc. 2020 www.AgriDataInc.com



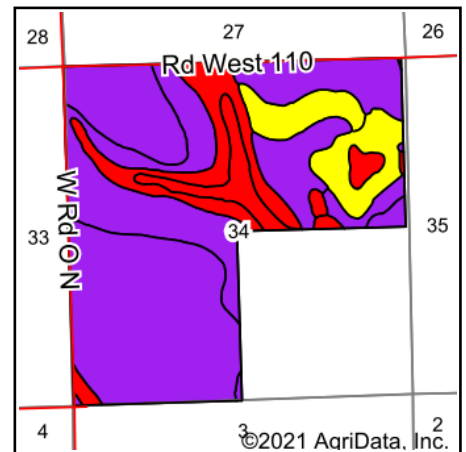
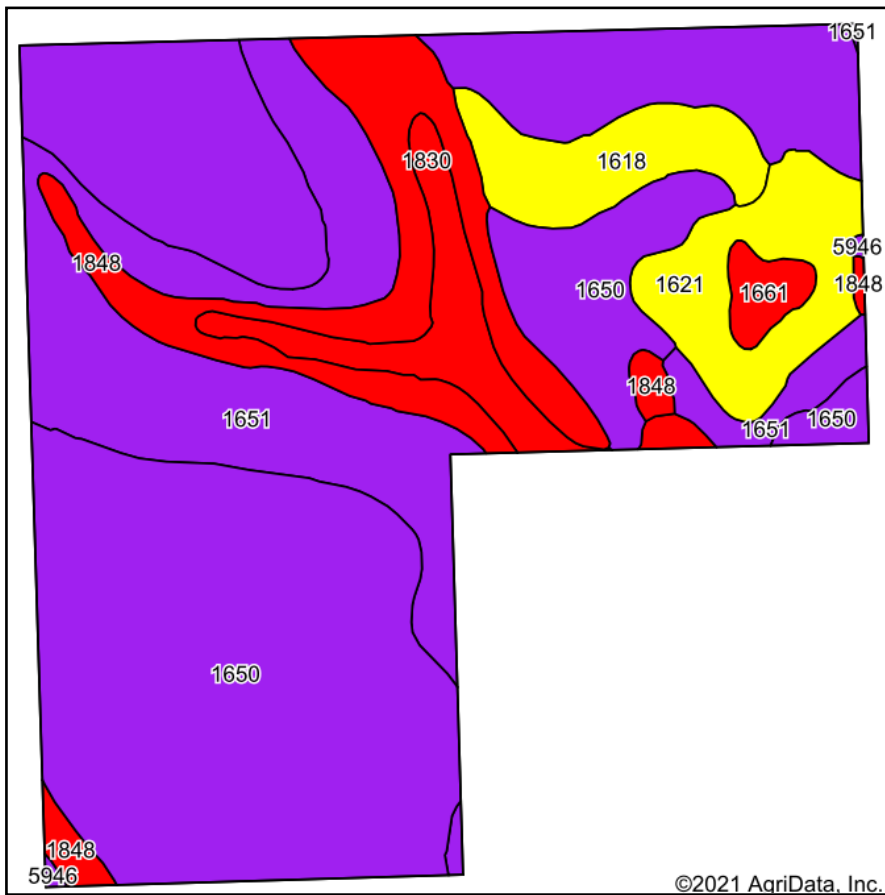
0ft                      4043ft                      8085ft

Classification Code	Type	Acres
R4SBC	Riverine	17.69
R4SBA	Riverine	14.83
PEM1A	Freshwater Emergent Wetland	1.16
PUSAh	Freshwater Pond	0.32
	Total Acres	34.00

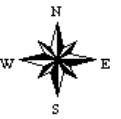
Data Source: National Wetlands Inventory website. U.S. DoI, Fish and Wildlife Service, Washington, D.C. <http://www.fws.gov/wetlands/>



# SOIL MAP - TRACTS 22 & 23



State: **Nebraska**  
 County: **Keith**  
 Location: **34-14N-41W**  
 Township: **Brule**  
 Acres: **475.94**  
 Date: **2/1/2021**



Soils data provided by USDA and NRCS.

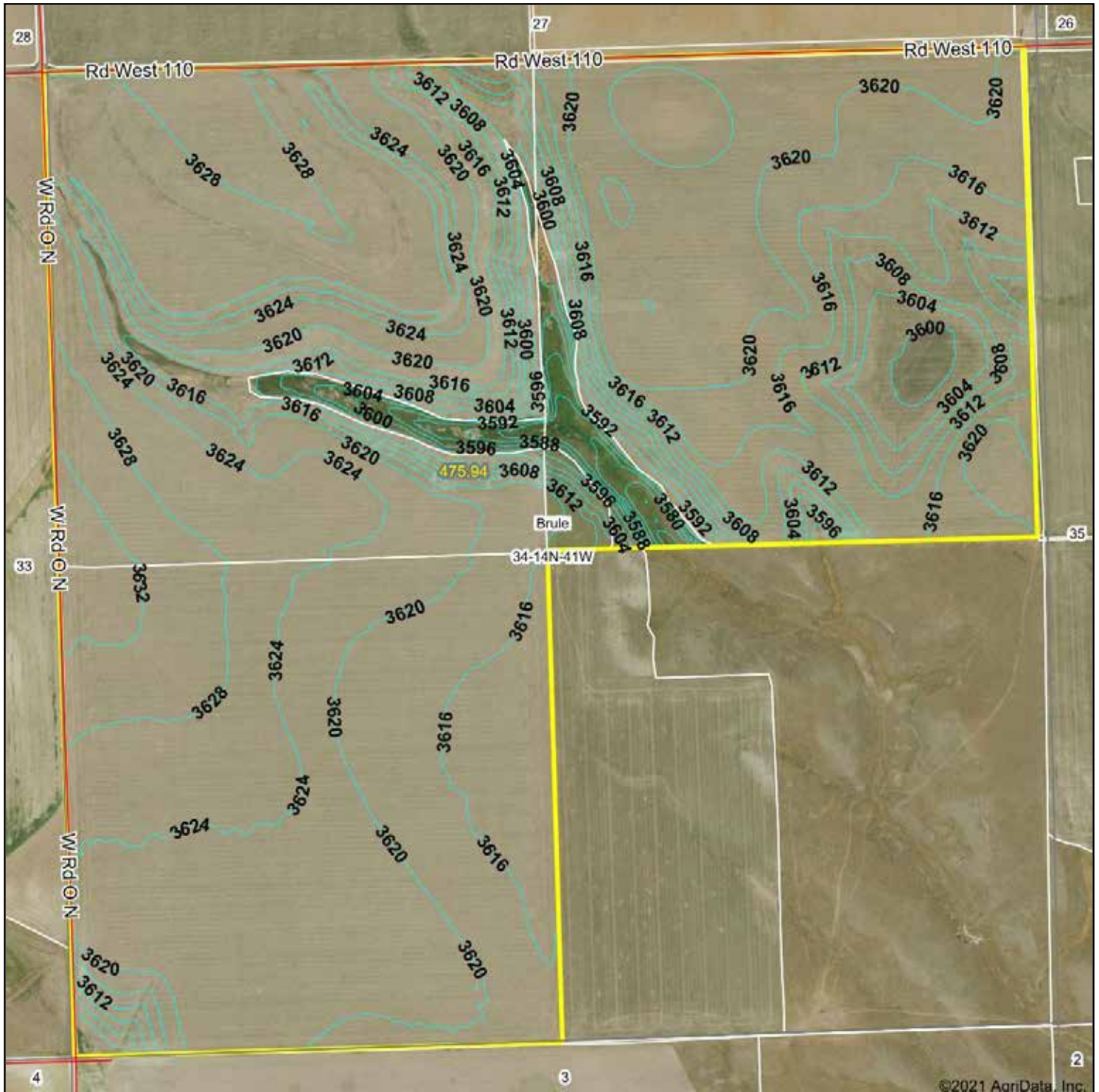
Area Symbol: NE101. Soil Area Version: 20														
Code	Soil Description	Acres	Percent of field	SRPG Legend	Non-Irr Class *c	Irr Class *c	SRPG	Alfalfa hay Irrigated	Corn Irrigated	Dry beans Irrigated	Winter wheat	Winter wheat Irrigated	Winter wheat fallow	*n NCCPI Soybeans
1650	Kuma loam, 0 to 1 percent slopes	257.80	54.2%		Ilc	Iw	60		144	38	40	79		57
1651	Kuma loam, 1 to 3 percent slopes	89.21	18.7%		Ile	Ile	59	6	140	28	39			59
1848	Sulco loam, 6 to 9 percent slopes	50.81	10.7%		IVe	IVe	40							44
1621	Keith loam, 3 to 6 percent slopes	28.25	5.9%		IIIe	IIIe	63	5	132	24	31			51
1618	Keith loam, 1 to 3 percent slopes	22.01	4.6%		Ile	Ile	65	6	134				40	55
1830	Sulco-McConaughy loams, 9 to 30 percent slopes	21.85	4.6%		VIe		38		8	2	2			29
1661	Lodgepole silt loam, frequently ponded	5.43	1.1%		IIIw	IVw	29							32
5946	Duroc silt loam, 1 to 3 percent slopes	0.58	0.1%		Ile	Ile	57	6	147	30	41			50
<b>Weighted Average</b>							<b>56.7</b>	<b>1.7</b>	<b>118.8</b>	<b>27.4</b>	<b>31</b>	<b>42.8</b>	<b>1.8</b>	<b>*n 54</b>

\*n: The aggregation method is "Weighted Average using all components"

\*c: Using Capabilities Class Dominant Condition Aggregation Method

Soils data provided by USDA and NRCS.


# TOPOGRAPHY MAP - TRACTS 22 & 23



©2021 AgriData, Inc.



Source: USGS 10 meter dem  
 Interval(ft): 4.0  
 Min: 3,569.2  
 Max: 3,635.3  
 Range: 66.1  
 Average: 3,618.6  
 Standard Deviation: 9.09 ft



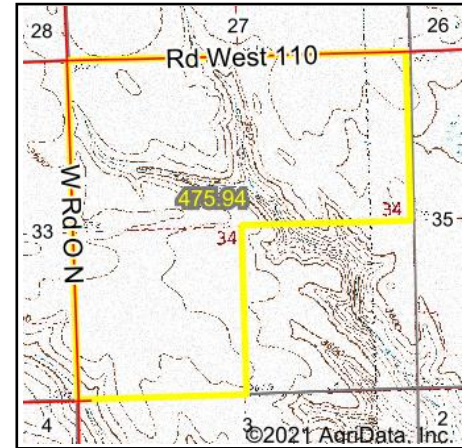
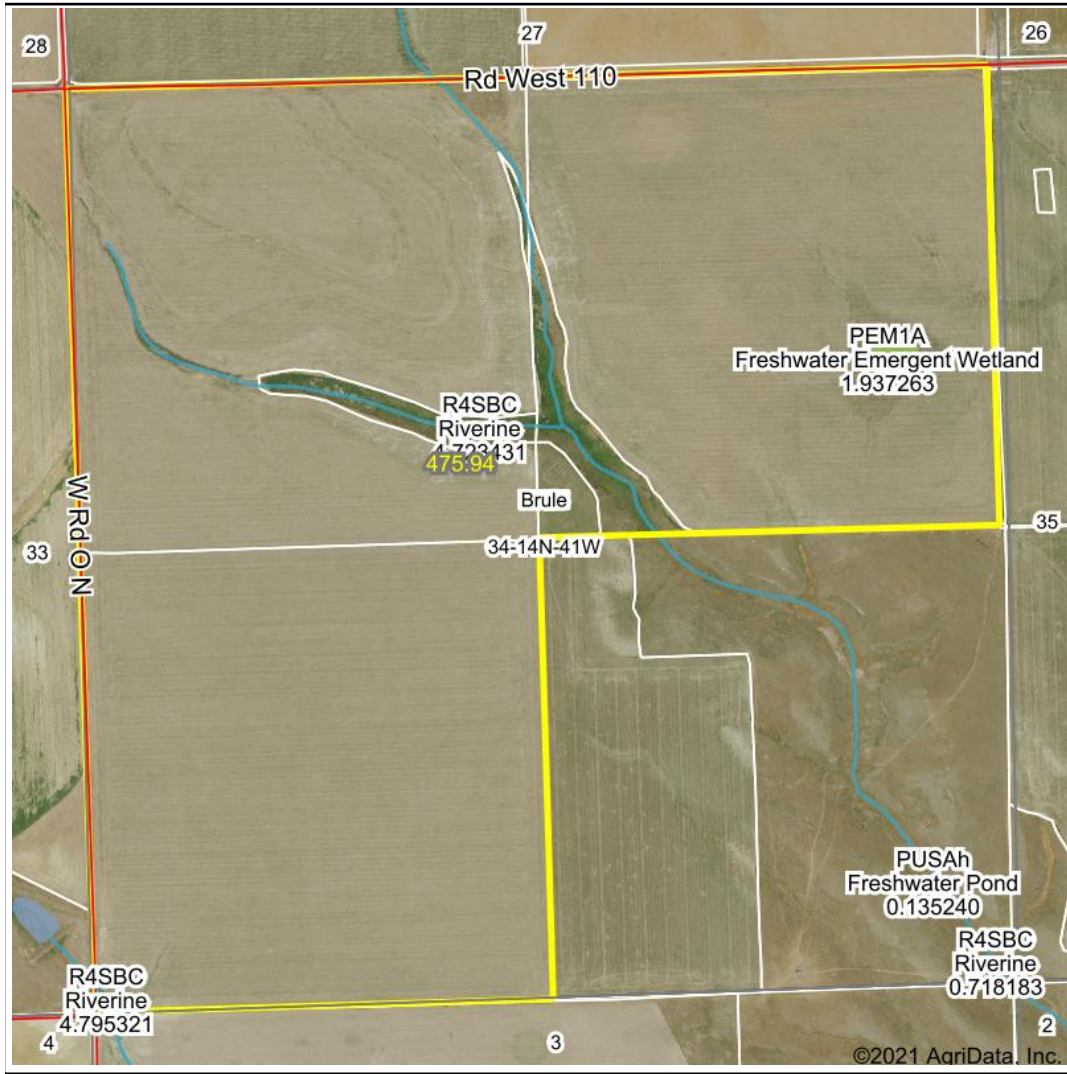
2/1/2021

34-14N-41W  
 Keith County  
 Nebraska

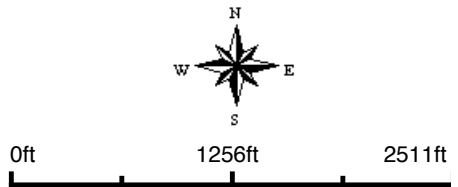
Map Center: 41° 8' 30.84, -102° 0' 30.38



# WETLANDS MAP - TRACTS 22 & 23



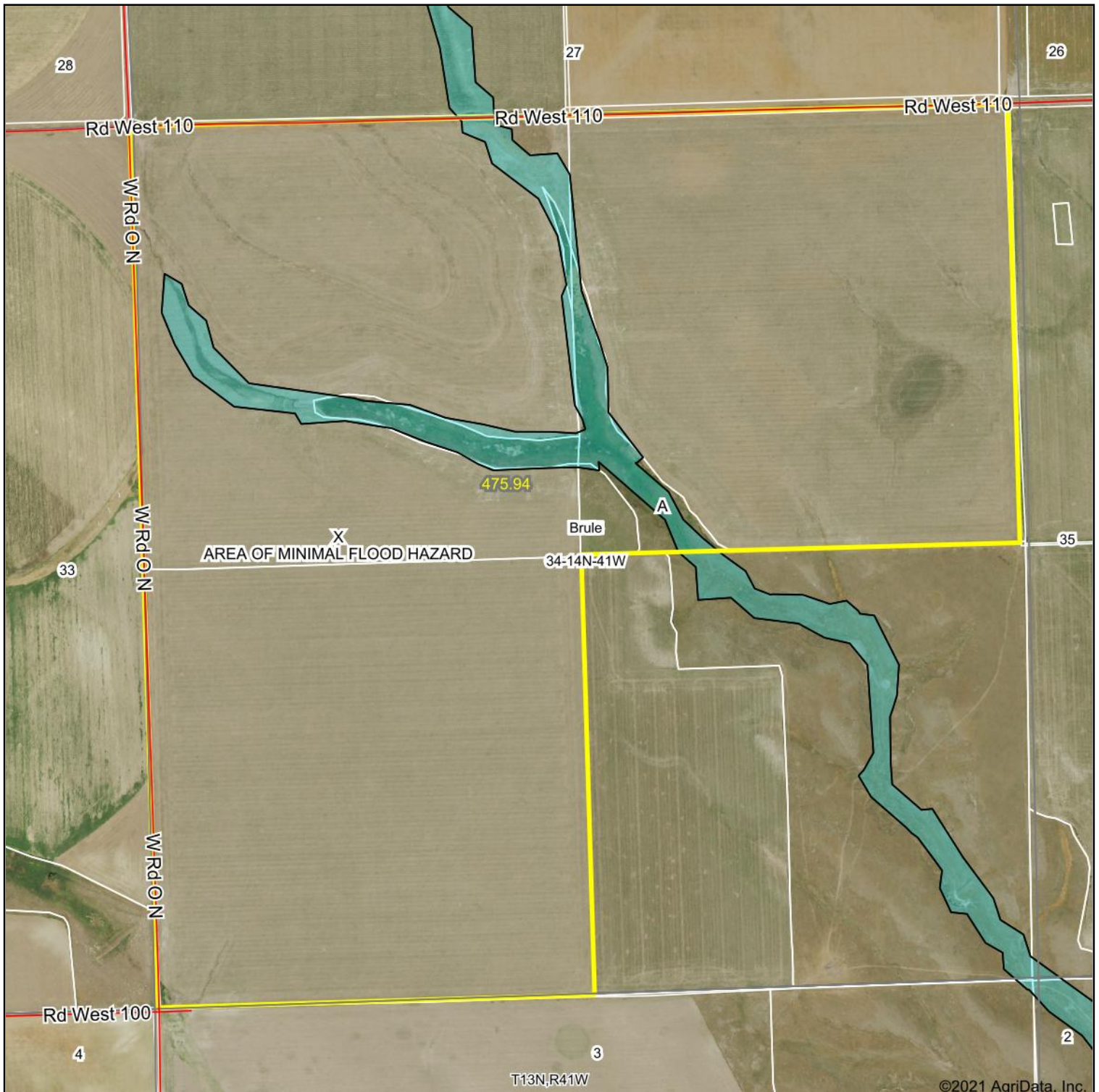
State: **Nebraska**  
 Location: **34-14N-41W**  
 County: **Keith**  
 Township: **Brule**  
 Date: **2/1/2021**



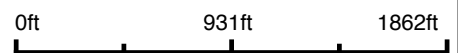
Classification Code	Type	Acres
R4SBC	Riverine	2.86
PEM1A	Freshwater Emergent Wetland	1.94
Total Acres		4.80

Data Source: National Wetlands Inventory website. U.S. DoI, Fish and Wildlife Service, Washington, D.C. <http://www.fws.gov/wetlands/>

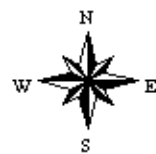
# FLOOD MAP - TRACTS 22 & 23



Map Center: 41° 8' 30.84, -102° 0' 30.38



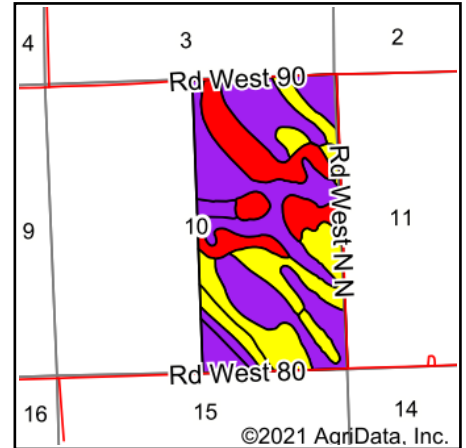
**34-14N-41W**  
**Keith County**  
**Nebraska**



2/1/2021



# SOIL MAP - TRACT 24



State: **Nebraska**  
 County: **Keith**  
 Location: **10-13N-41W**  
 Township: **Brule**  
 Acres: **322.82**  
 Date: **2/1/2021**



Soils data provided by USDA and NRCS.

Area Symbol: NE101, Soil Area Version: 20													
Code	Soil Description	Acres	Percent of field	SRPG Legend	Non-Irr Class *c	Irr Class *c	SRPG	Alfalfa hay Irrigated	Corn Irrigated	Dry beans Irrigated	Winter wheat	Winter wheat fallow	*n NCCPI Soybeans
5946	Duroc silt loam, 1 to 3 percent slopes	111.44	34.5%		Ile	Ile	57	6	147	30	41		50
1848	Sulco loam, 6 to 9 percent slopes	58.31	18.1%		IVe	IVe	40						44
1621	Keith loam, 3 to 6 percent slopes	44.90	13.9%		IIIe	IIIe	63	5	132	24	31		51
1618	Keith loam, 1 to 3 percent slopes	43.59	13.5%		Ile	Ile	65	6	134			40	55
1651	Kuma loam, 1 to 3 percent slopes	43.19	13.4%		Ile	Ile	59	6	140	28	39		59
5945	Duroc silt loam, 0 to 1 percent slopes	15.46	4.8%		IIc	Iw	58	6	152	32	45		50
1661	Lodgepole silt loam, frequently ponded	5.93	1.8%		IIIw	IVw	29						32
<b>Weighted Average</b>							<b>55.6</b>	<b>4.7</b>	<b>113.2</b>	<b>19</b>	<b>25.8</b>	<b>5.4</b>	<b>*n 50.6</b>

\*n: The aggregation method is "Weighted Average using all components"

\*c: Using Capabilities Class Dominant Condition Aggregation Method

Soils data provided by USDA and NRCS.

# TOPOGRAPHY MAP - TRACT 24



**SCHRADER**  
Real Estate and Auction Company, Inc.

Maps Provided By:  
**surety**  
CUSTOMIZED ONLINE MAPPING  
© AgriData, Inc. 2020 www.AgrDataInc.com

Source: USGS 10 meter dem  
Interval(ft): 4.0  
Min: 3,543.8  
Max: 3,595.0  
Range: 51.2  
Average: 3,563.9  
Standard Deviation: 13.09 ft

0ft 831ft 1662ft

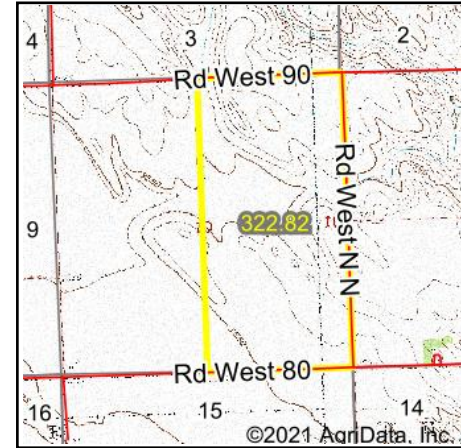
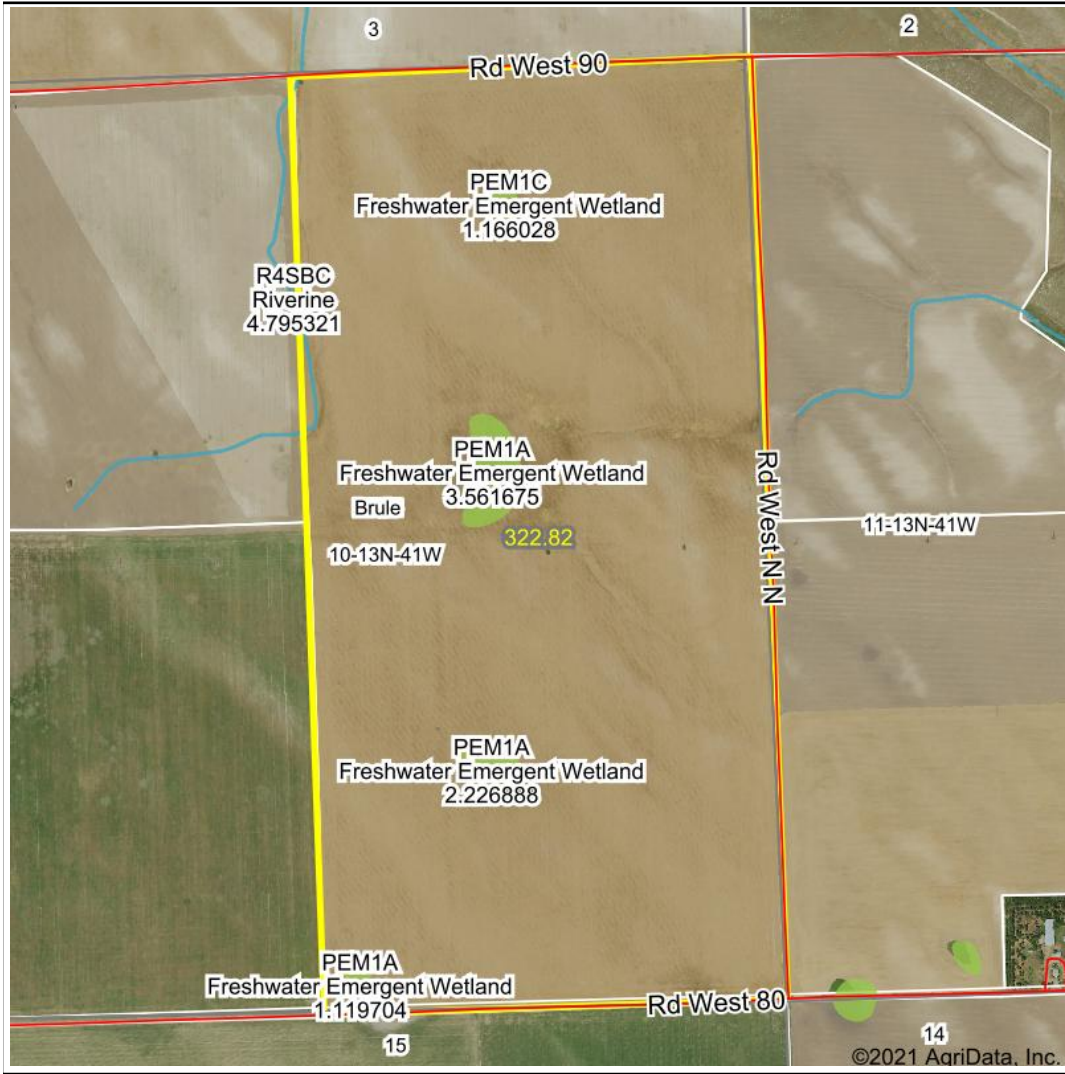


2/1/2021

**10-13N-41W**  
**Keith County**  
**Nebraska**

Map Center: 41° 6' 47.71, -102° 0' 12.89

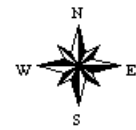
# WETLANDS MAP - TRACT 24



State: **Nebraska**  
 Location: **10-13N-41W**  
 County: **Keith**  
 Township: **Brule**  
 Date: **2/1/2021**



Maps Provided By:  
**surety**  
 CUSTOMIZED ONLINE MAPPING  
 © AgriData, Inc. 2020 www.AgriDataInc.com



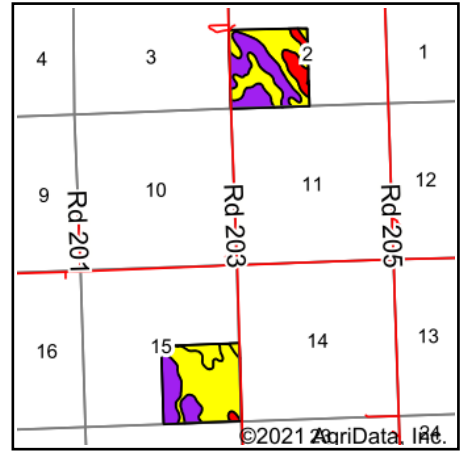
0ft 1253ft 2505ft

Classification Code	Type	Acres
PEM1A	Freshwater Emergent Wetland	6.91
PEM1C	Freshwater Emergent Wetland	1.17
R4SBC	Riverine	0.38
Total Acres		8.46

Data Source: National Wetlands Inventory website. U.S. DoI, Fish and Wildlife Service, Washington, D.C. <http://www.fws.gov/wetlands/>

# SOIL MAP - TRACTS 25 & 26

## Soils Map



State: **Nebraska**  
 County: **Deuel**  
 Location: **10-14N-42W**  
 Township: **Big Springs**  
 Acres: **321.77**  
 Date: **2/1/2021**



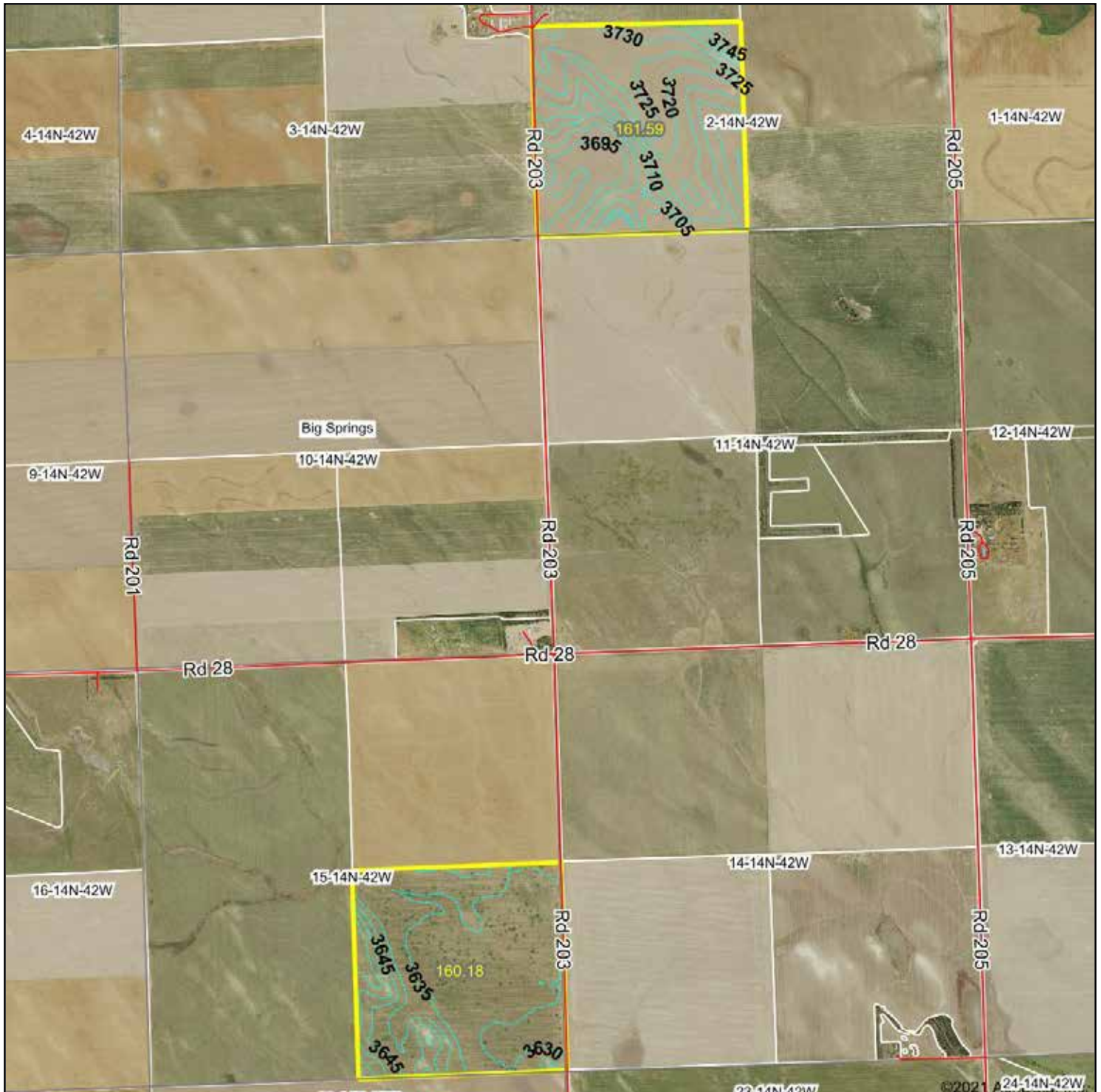
Soils data provided by USDA and NRCS.

Area Symbol: NE049, Soil Area Version: 19														
Code	Soil Description	Acres	Percent of field	SRPG Legend	Non-Irr Class *c	Irr Class *c	SRPG	Alfalfa hay Irrigated	Alfalfa hay	Corn Irrigated	Dry beans Irrigated	Winter wheat	Winter wheat fallow	*n NCCPI Soybeans
5942	Duroc loam, 0 to 1 percent slopes	130.16	40.5%		IIc	Iw	61							60
1832	Sulco-McConaughy loams, 3 to 6 percent slopes, eroded	103.39	32.1%		IVe	IIIe	51	4		101			24	43
1618	Keith loam, 1 to 3 percent slopes	65.99	20.5%		Ile	Ile	63	6		134			40	55
1850	Sulco-McConaughy complex, 3 to 6 percent slopes, eroded	20.08	6.2%		IVe	IIIe	48	5		121		29		37
6095	Sarben loamy fine sand, 3 to 6 percent slopes	2.15	0.7%		IVe	IIIe	33	4	1	112	3	28		40
<b>Weighted Average</b>							<b>57.2</b>	<b>2.9</b>	<b>*-</b>	<b>68.2</b>	<b>*-</b>	<b>2</b>	<b>15.9</b>	<b>*n 51.9</b>


\*n: The aggregation method is "Weighted Average using all components"  
 \*c: Using Capabilities Class Dominant Condition Aggregation Method  
 Soils data provided by USDA and NRCS.



# TOPOGRAPHY MAP - TRACTS 25 & 26



Source: USGS 10 meter dem  
 Interval(ft): 5.0  
 Min: 3,628.6  
 Max: 3,753.5  
 Range: 124.9  
 Average: 3,675.2  
 Standard Deviation: 39.96 ft



2/1/2021

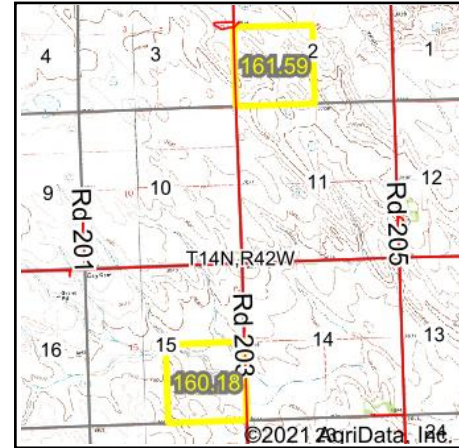
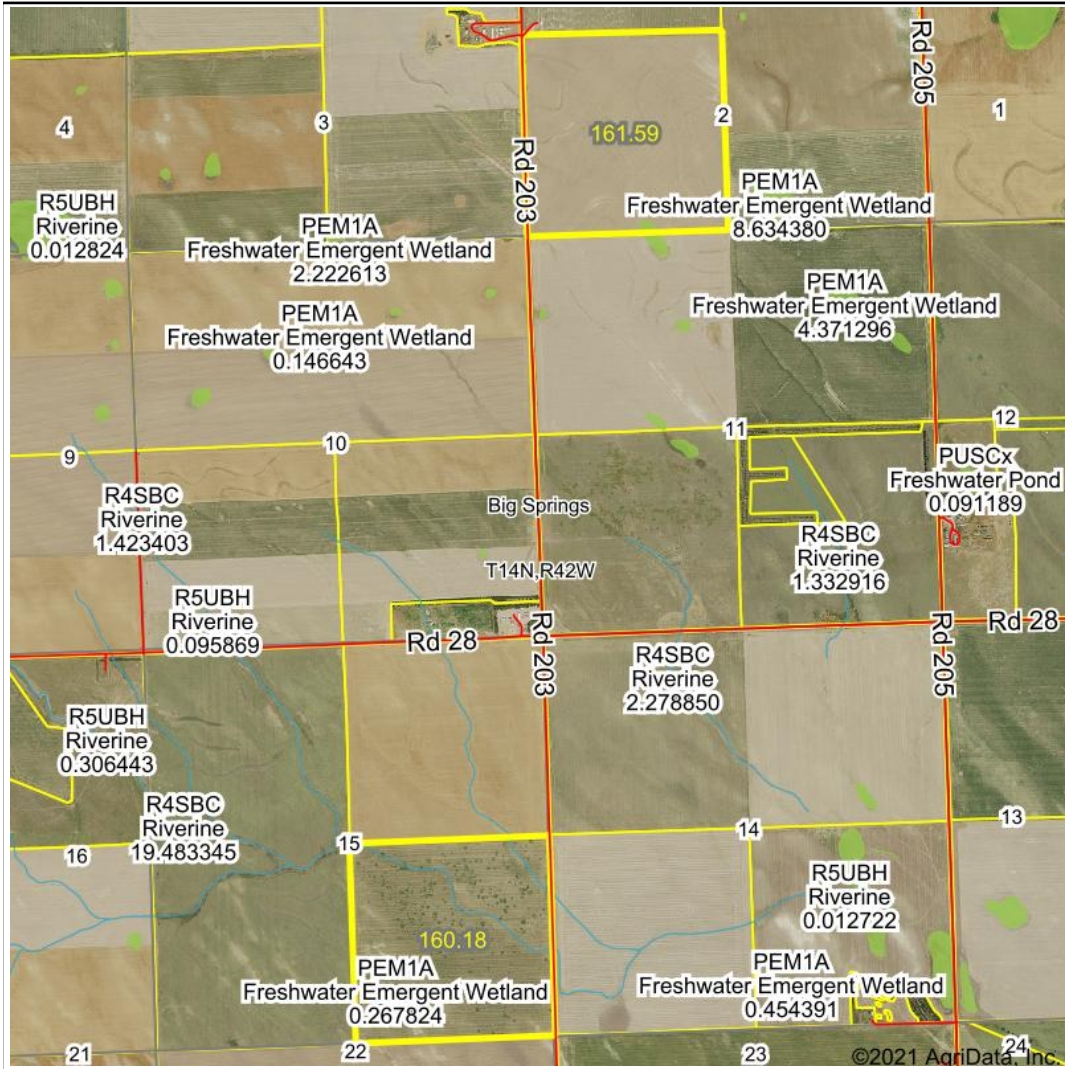
10-14N-42W  
 Deuel County  
 Nebraska

Map Center: 41° 12' 1.77, -102° 6' 59.68



Field borders provided by Farm Service Agency as of 5/21/2008.

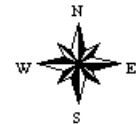
# WETLANDS MAP - TRACTS 25 & 26



State: **Nebraska**  
 Location: **10-14N-42W**  
 County: **Deuel**  
 Township: **Big Springs**  
 Date: **2/1/2021**



Maps Provided By:  
**surety**  
 CUSTOMIZED ONLINE MAPPING  
 © AgriData, Inc. 2020 www.AgriDataInc.com

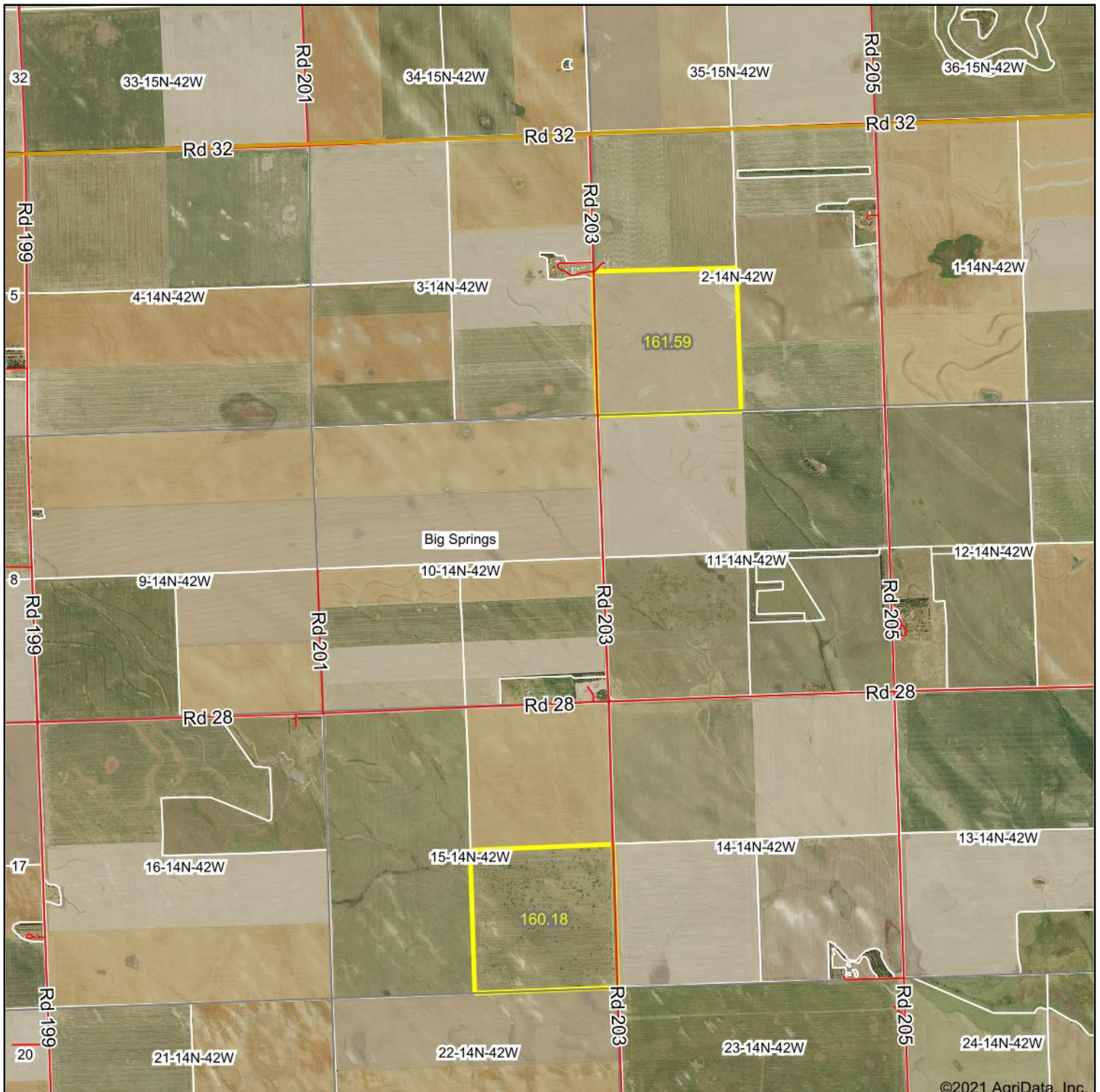


0ft 2911ft 5823ft

Classification Code	Type	Acres
R4SBC	Riverine	1.93
PEM1A	Freshwater Emergent Wetland	0.98
Total Acres		2.91

Data Source: National Wetlands Inventory website. U.S. DoI, Fish and Wildlife Service, Washington, D.C. <http://www.fws.gov/wetlands/>

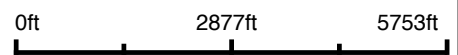
# FLOOD MAP - TRACTS 25 & 26



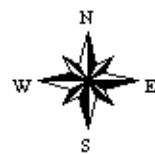
©2021 AgriData, Inc.



Map Center: 41° 12' 1.77, -102° 6' 59.68



**10-14N-42W**  
**Deuel County**  
**Nebraska**

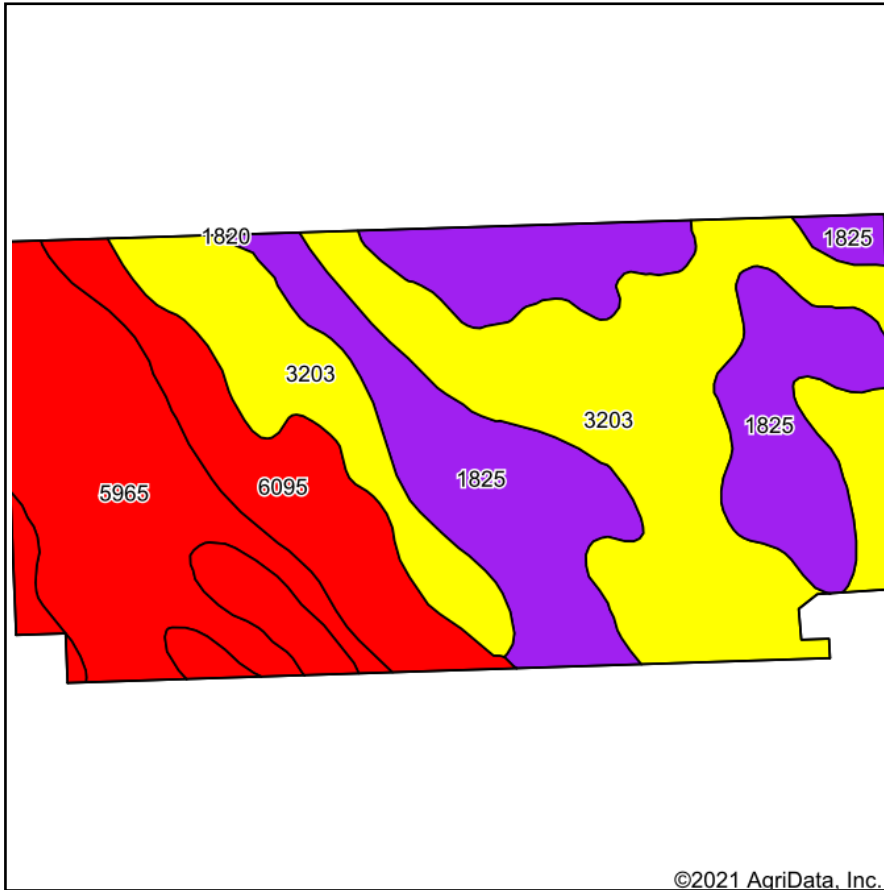


2/1/2021

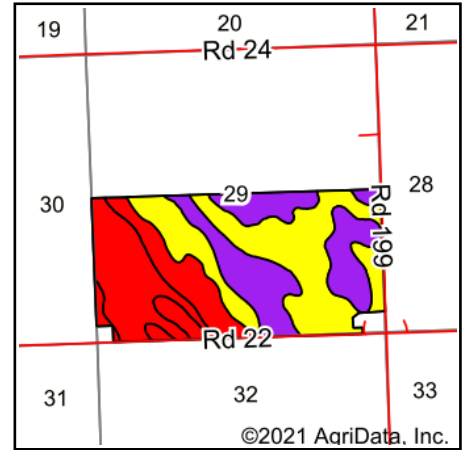


Field borders provided by Farm Service Agency as of 5/21/2008. Flood related information provided by FEMA

# SOIL MAP - TRACT 27



Soils data provided by USDA and NRCS.



State: **Nebraska**  
 County: **Deuel**  
 Location: **29-14N-42W**  
 Township: **Big Springs**  
 Acres: **313.69**  
 Date: **2/1/2021**



Area Symbol: NE049. Soil Area Version: 19														
Code	Soil Description	Acres	Percent of field	SRPG Legend	Non-Irr Class *c	Irr Class *c	SRPG	Alfalfa hay Irrigated	Alfalfa hay	Corn Irrigated	Dry beans Irrigated	Winter wheat	Winter wheat fallow	*n NCCPI Soybeans
3203	Johnstown-Satanta-Richfield loams, 0 to 2 percent slopes	117.02	37.3%		IIc	Is	61	5		135			38	49
1825	Satanta-Johnstown-Altvan loams, 1 to 3 percent slopes	90.41	28.8%		Ile	Ile	58	5		132			36	46
5965	Jayem fine sandy loam, 0 to 3 percent slopes	58.56	18.7%		IIIe	Ile	50	5		117			38	41
6095	Sarben loamy fine sand, 3 to 6 percent slopes	47.70	15.2%		IVe	IIIe	33	4	1	112	3	28		40
<b>Weighted Average</b>							<b>53.8</b>	<b>4.8</b>	<b>0.2</b>	<b>127.3</b>	<b>0.5</b>	<b>4.3</b>	<b>31.6</b>	<b>*n 45.3</b>

\*n: The aggregation method is "Weighted Average using all components"

\*c: Using Capabilities Class Dominant Condition Aggregation Method

Soils data provided by USDA and NRCS.


# TOPOGRAPHY MAP - TRACT 27



©2021 AgriData, Inc.



Source: USGS 10 meter dem  
 Interval(ft): 4.0  
 Min: 3,676.0  
 Max: 3,695.4  
 Range: 19.4  
 Average: 3,683.8  
 Standard Deviation: 3.81 ft



2/1/2021

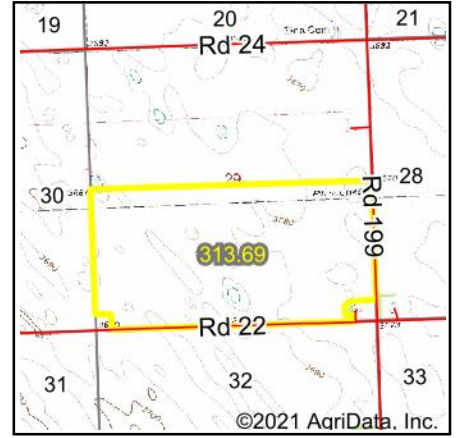
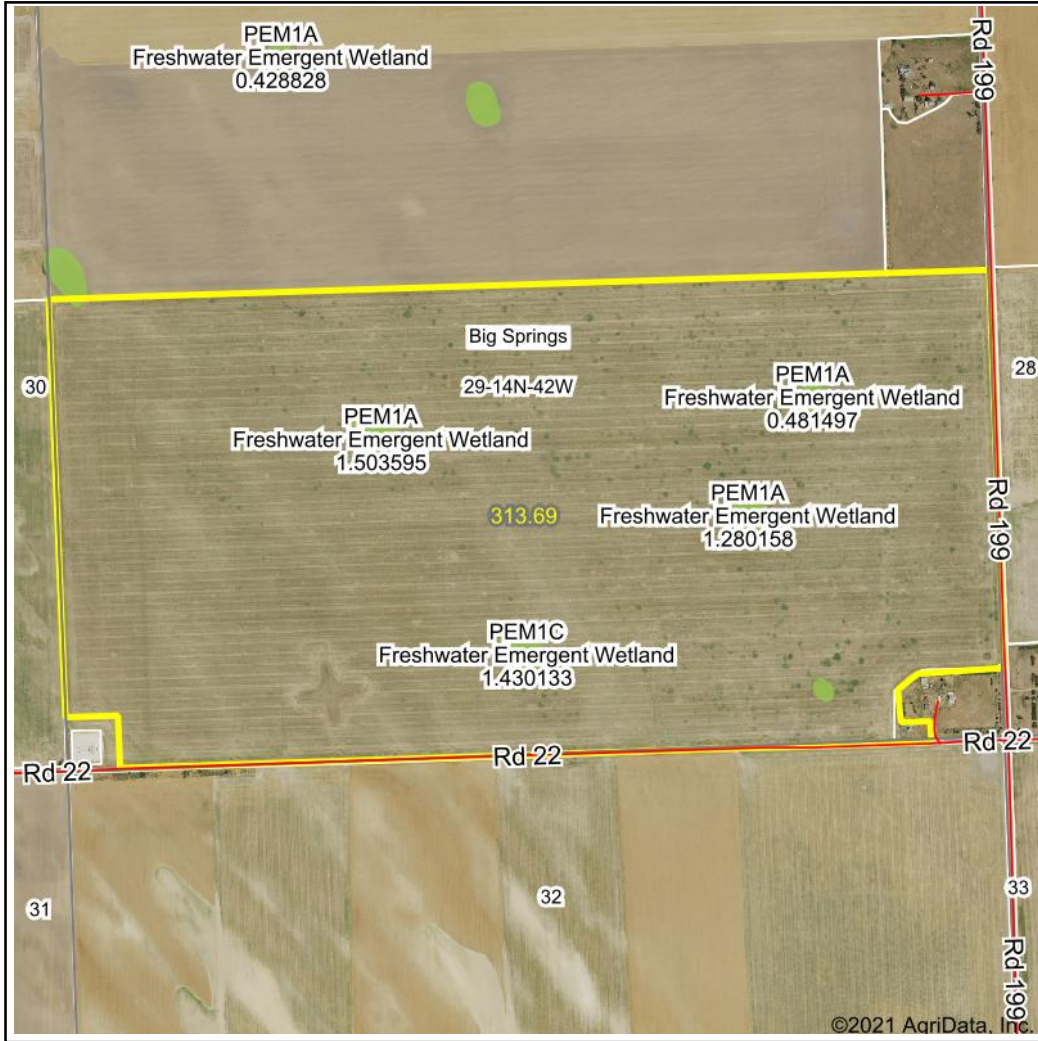
**29-14N-42W**  
**Deuel County**  
**Nebraska**

Map Center: 41° 9' 18.01, -102° 9' 39.71



© AgriData, Inc. 2020 www.AgridataInc.com  
 Field borders provided by Farm Service Agency as of 5/21/2008. Flood related information provided by FEMA

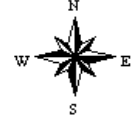
# WETLANDS MAP - TRACT 27



State: **Nebraska**  
 Location: **29-14N-42W**  
 County: **Deuel**  
 Township: **Big Springs**  
 Date: **2/1/2021**



Maps Provided By:  
  
 © AgriData, Inc. 2020 www.AgriDataInc.com

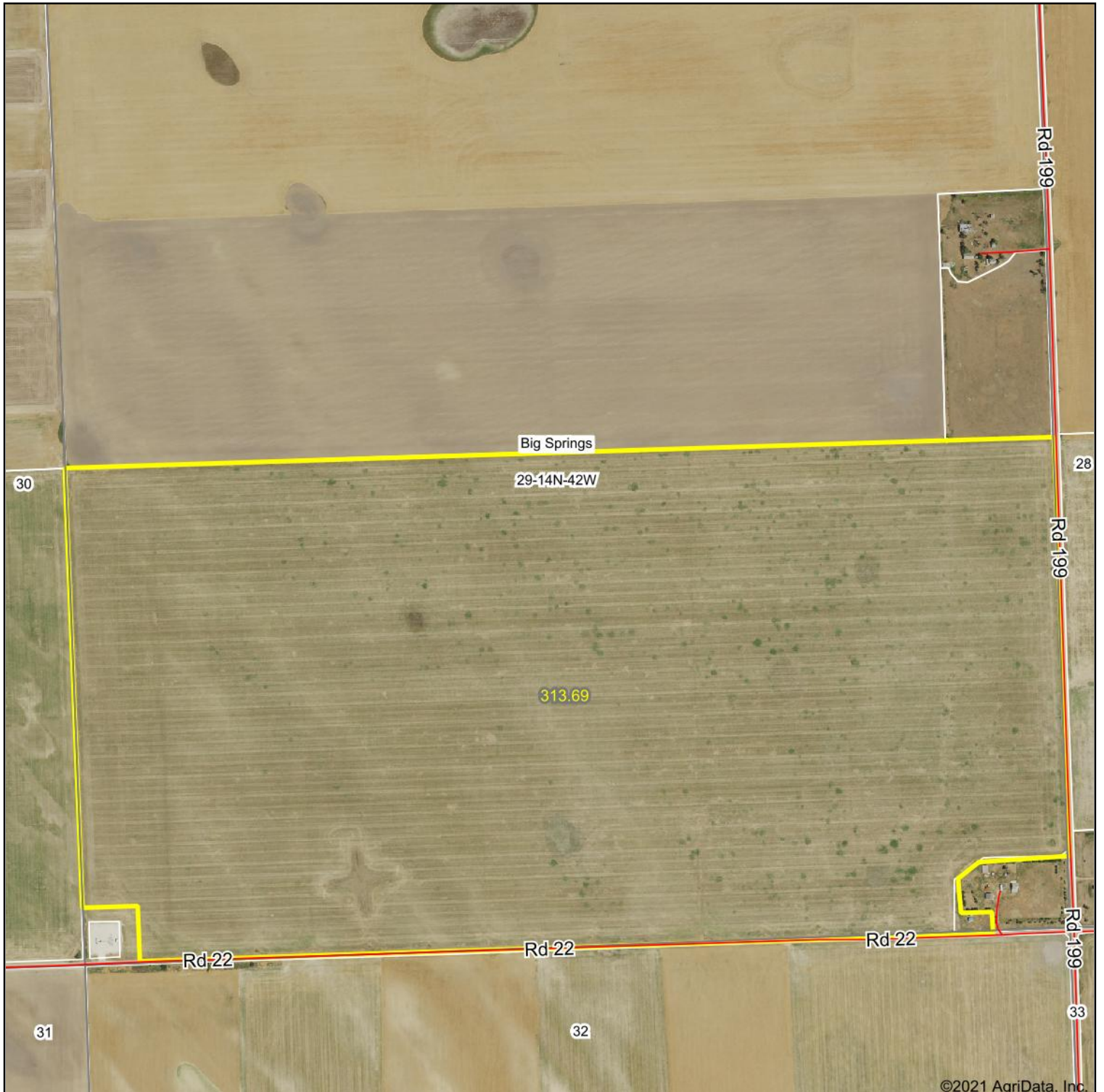


0ft 1202ft 2404ft

Classification Code	Type	Acres
PEM1A	Freshwater Emergent Wetland	3.61
PEM1C	Freshwater Emergent Wetland	1.43
Total Acres		5.04

Data Source: National Wetlands Inventory website. U.S. DoI, Fish and Wildlife Service, Washington, D.C. <http://www.fws.gov/wetlands/>

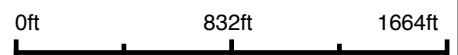
# FLOOD MAP - TRACT 27



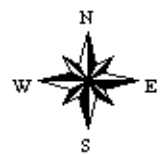
©2021 AgriData, Inc.



Map Center: 41° 9' 18.01, -102° 9' 39.71



**29-14N-42W**  
**Deuel County**  
**Nebraska**



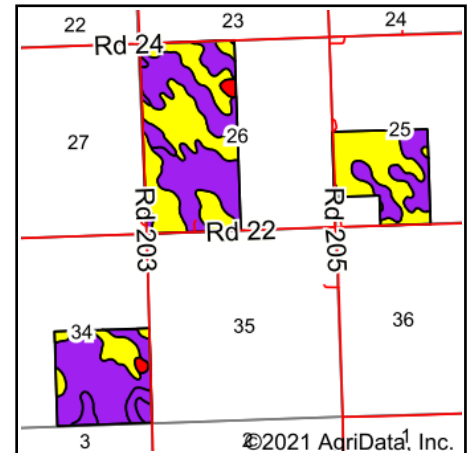
2/1/2021



# SOIL MAP - TRACTS 28-30



Soils data provided by USDA and NRCS.



State: **Nebraska**  
 County: **Deuel**  
 Location: **35-14N-42W**  
 Township: **Big Springs**  
 Acres: **615.06**  
 Date: **2/1/2021**



Area Symbol: NE049, Soil Area Version: 19												
Code	Soil Description	Acres	Percent of field	SRPG Legend	Non-Irr Class *c	Irr Class *c	SRPG	Alfalfa hay Irrigated	Alfalfa hay	Corn Irrigated	Winter wheat fallow	*n NCCPI Soybeans
1825	Satanta-Johnstown-Altvan loams, 1 to 3 percent slopes	315.67	51.3%		Ile	Ile	58	5		132	36	46
3203	Johnstown-Satanta-Richfield loams, 0 to 2 percent slopes	266.05	43.3%		IIc	Is	61	5		135	38	49
1820	Satanta-Altvan complex, 3 to 6 percent slopes	26.79	4.4%		IIIe	IIIe	51	4		115	28	38
1662	Lodgepole silt loam, occasionally ponded	6.55	1.1%		IIlw	IVw	7		3	86	33	48
<b>Weighted Average</b>							<b>58.4</b>	<b>4.9</b>	<b>*-</b>	<b>132.1</b>	<b>36.5</b>	<b>*n 47</b>

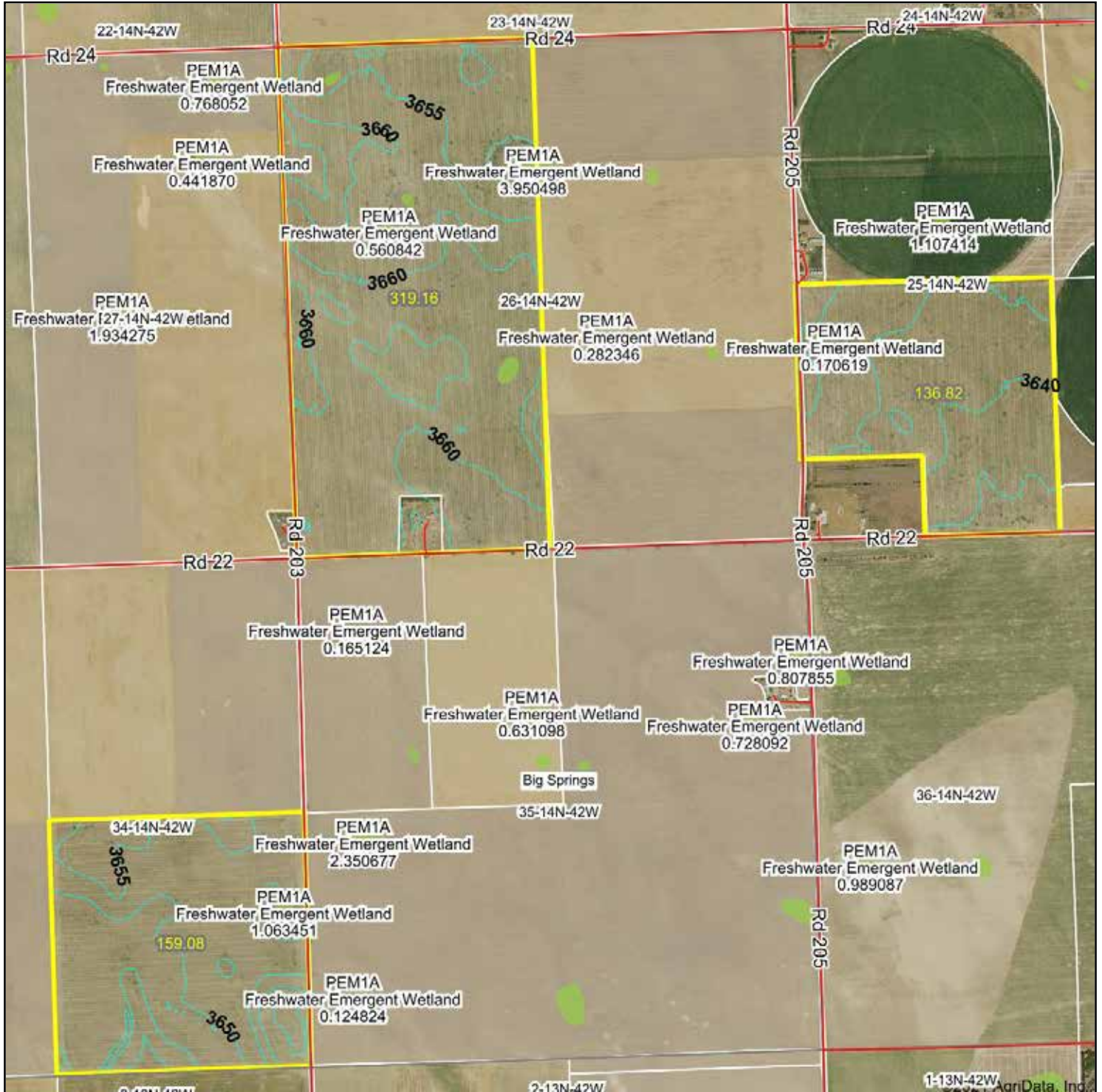
\*n: The aggregation method is "Weighted Average using all components"

\*c: Using Capabilities Class Dominant Condition Aggregation Method

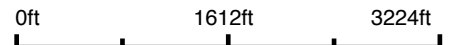
Soils data provided by USDA and NRCS.



# TOPOGRAPHY MAP - TRACTS 28-30



Source: USGS 10 meter dem  
 Interval(ft): 5.0  
 Min: 3,630.7  
 Max: 3,671.0  
 Range: 40.3  
 Average: 3,653.8  
 Standard Deviation: 8.3 ft



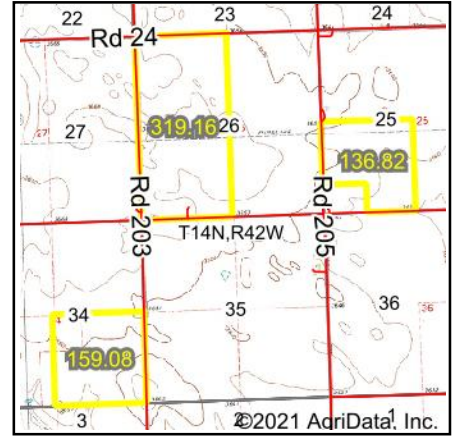
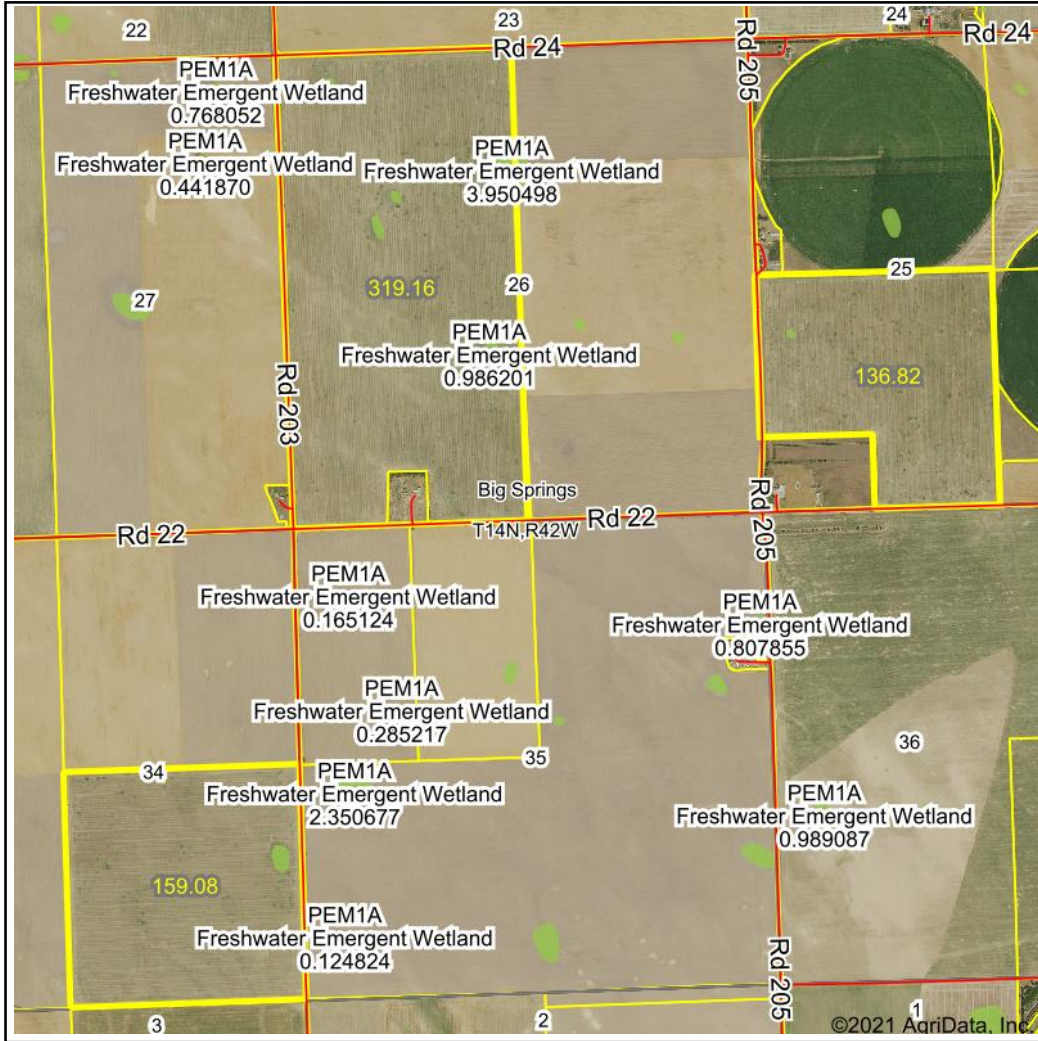
2/1/2021

**35-14N-42W**  
**Deuel County**  
**Nebraska**

Map Center: 41° 8' 56.2, -102° 6' 0.84

Field borders provided by Farm Service Agency as of 5/21/2008. Flood related information provided by FEMA

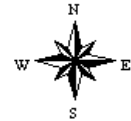
# WETLANDS MAP - TRACTS 28-30



State: **Nebraska**  
 Location: **35-14N-42W**  
 County: **Deuel**  
 Township: **Big Springs**  
 Date: **2/1/2021**



Maps Provided By:  
**surety**  
 CUSTOMIZED ONLINE MAPPING  
 © AgriData, Inc. 2020 www.AgriDataInc.com

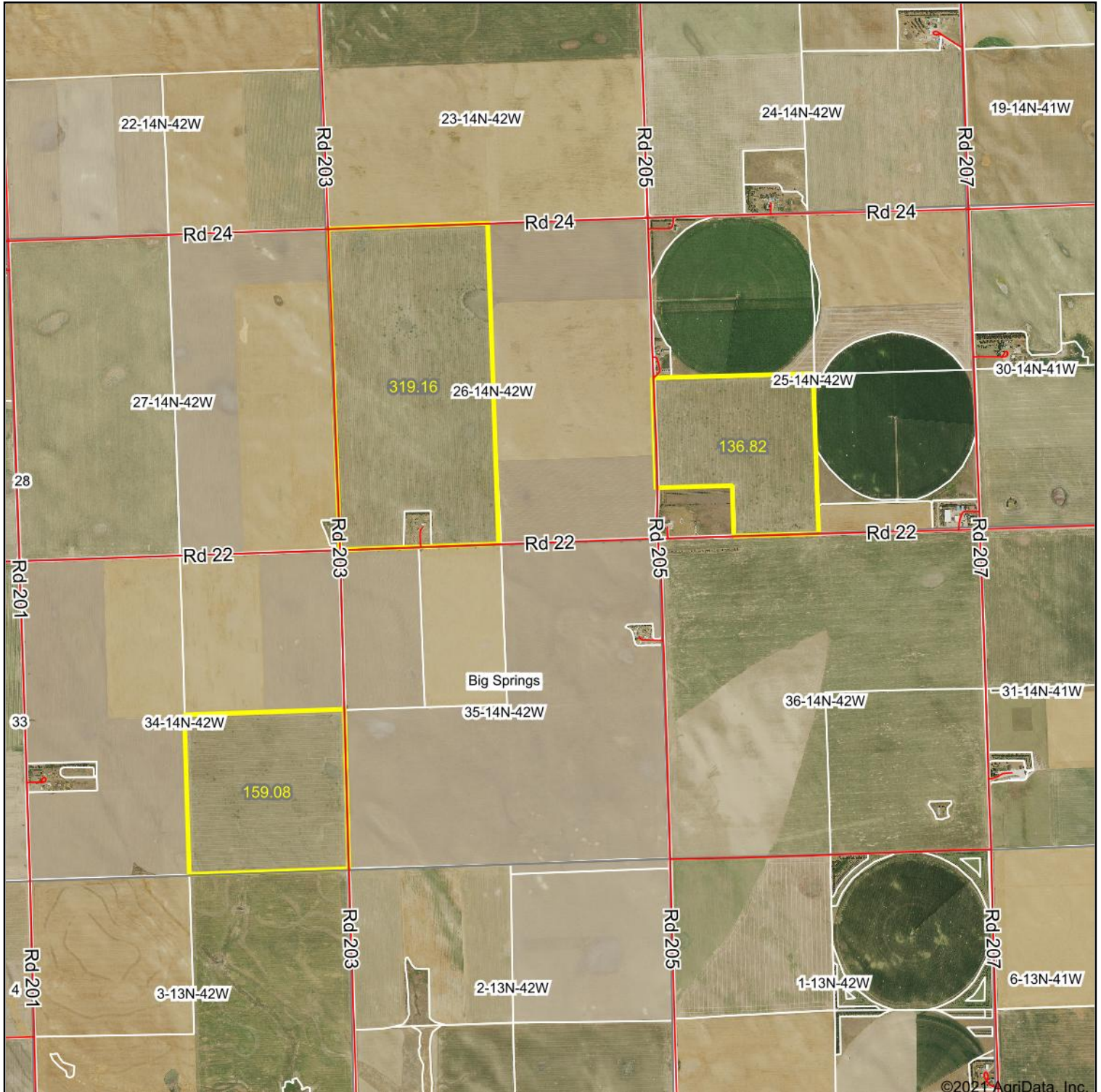


0ft 2388ft 4777ft

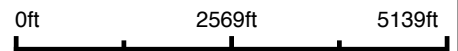
Classification Code	Type	Acres
PEM1A	Freshwater Emergent Wetland	5.82
Total Acres		5.82

Data Source: National Wetlands Inventory website. U.S. DoI, Fish and Wildlife Service, Washington, D.C. <http://www.fws.gov/wetlands/>

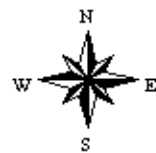
# FLOOD MAP - TRACTS 28-30



Map Center: 41° 8' 56.2, -102° 6' 0.84



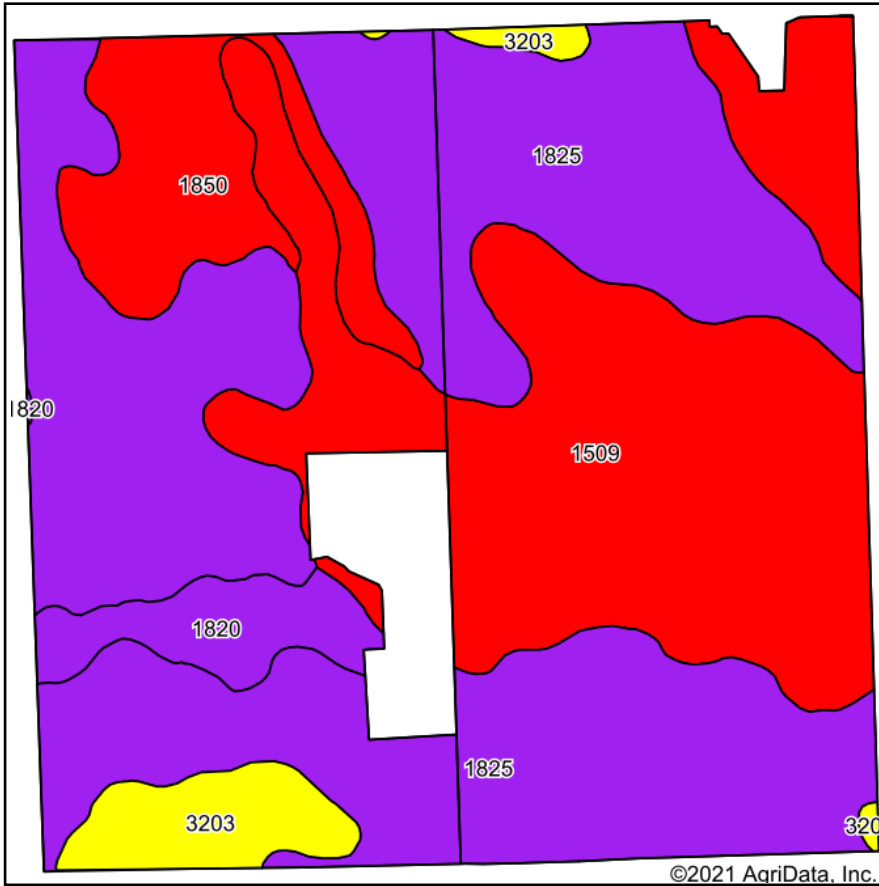
**35-14N-42W**  
**Deuel County**  
**Nebraska**



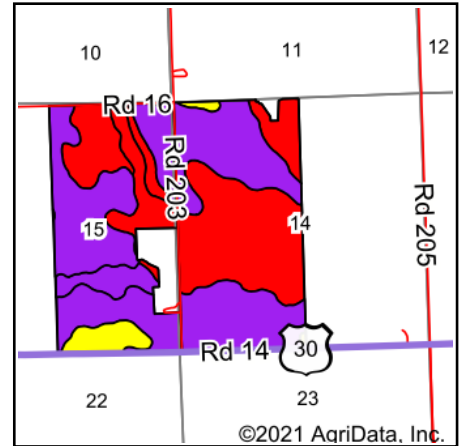
2/1/2021



# SOIL MAP - TRACTS 31 & 32



Soils data provided by USDA and NRCS.



State: **Nebraska**  
 County: **Deuel**  
 Location: **15-13N-42W**  
 Township: **Big Springs**  
 Acres: **610.23**  
 Date: **2/1/2021**



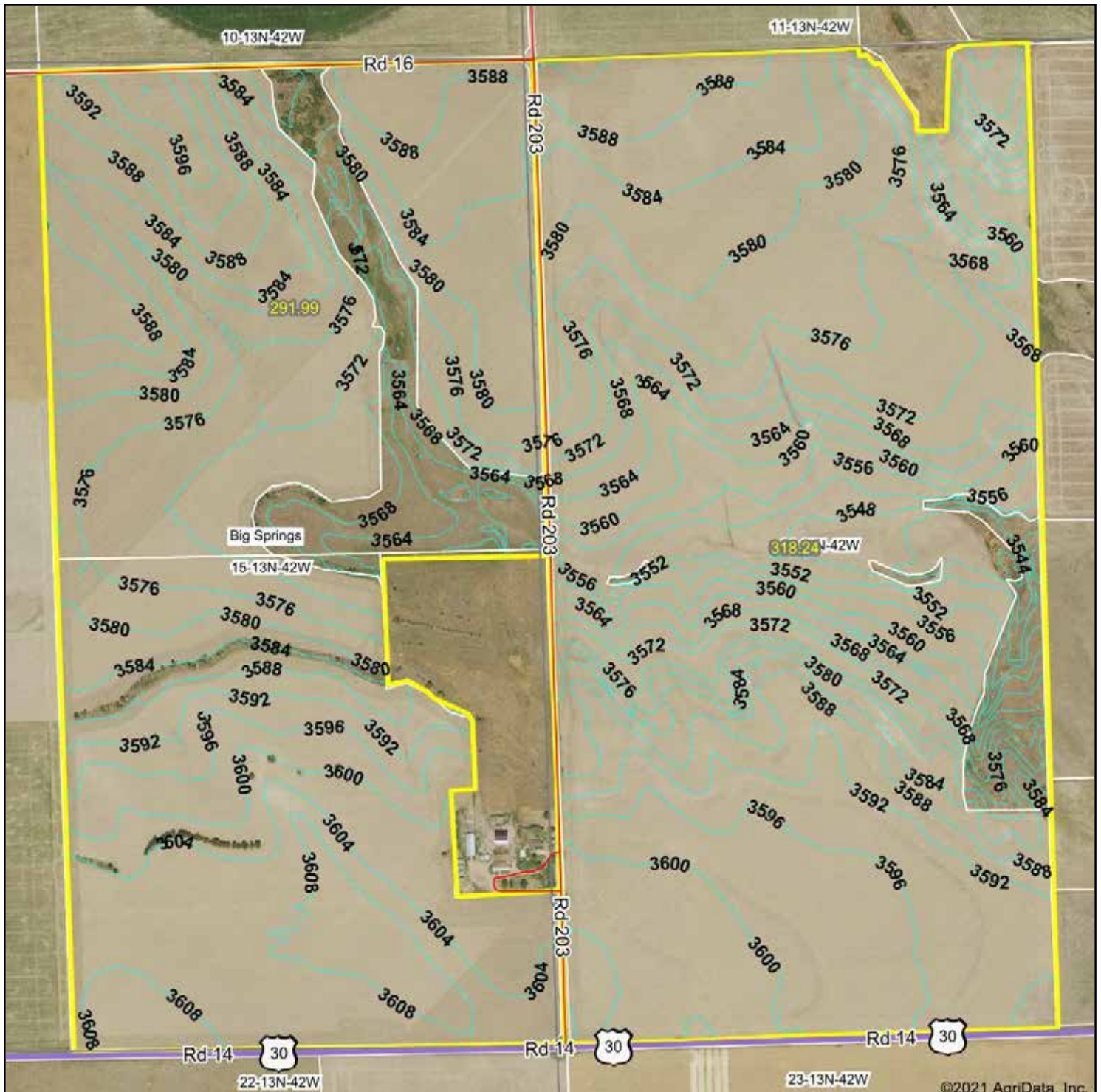
Area Symbol: NE049, Soil Area Version: 19												
Code	Soil Description	Acres	Percent of field	SRPG Legend	Non-Irr Class *c	Irr Class *c	SRPG	Alfalfa hay Irrigated	Corn Irrigated	Winter wheat	Winter wheat fallow	*n NCCPI Soybeans
1825	Satanta-Johnstown-Altvan loams, 1 to 3 percent slopes	322.24	52.8%		Ile	Ile	58	5	132		36	46
1509	Altvan-Eckley-Satanta complex, 3 to 9 percent slopes	191.28	31.3%		IVe	IVe	41	4	112		25	23
1850	Sulco-McConaughy complex, 3 to 6 percent slopes, eroded	48.70	8.0%		IVe	IIIe	48	5	121	29		37
3203	Johnstown-Satanta-Richfield loams, 0 to 2 percent slopes	25.36	4.2%		IIc	Is	61	5	135		38	49
1820	Satanta-Altvan complex, 3 to 6 percent slopes	22.65	3.7%		IIIe	IIIe	51	4	115		28	38
<b>Weighted Average</b>							<b>51.7</b>	<b>4.6</b>	<b>124.3</b>	<b>2.3</b>	<b>29.5</b>	<b>*n 37.9</b>

\*n: The aggregation method is "Weighted Average using all components"

\*c: Using Capabilities Class Dominant Condition Aggregation Method

Soils data provided by USDA and NRCS.

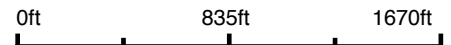
# TOPOGRAPHY MAP - TRACTS 31 & 32



©2021 AgriData, Inc.



Source: USGS 10 meter dem  
 Interval(ft): 4.0  
 Min: 3,535.8  
 Max: 3,611.1  
 Range: 75.3  
 Average: 3,582.6  
 Standard Deviation: 15.62 ft



2/1/2021

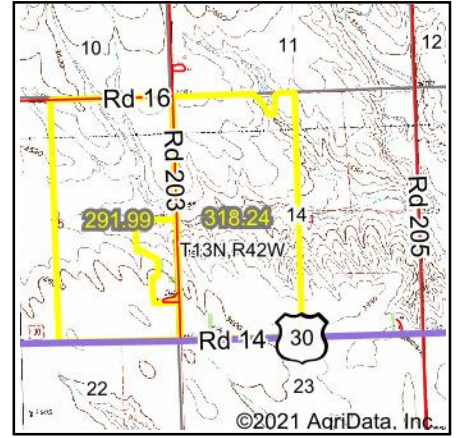
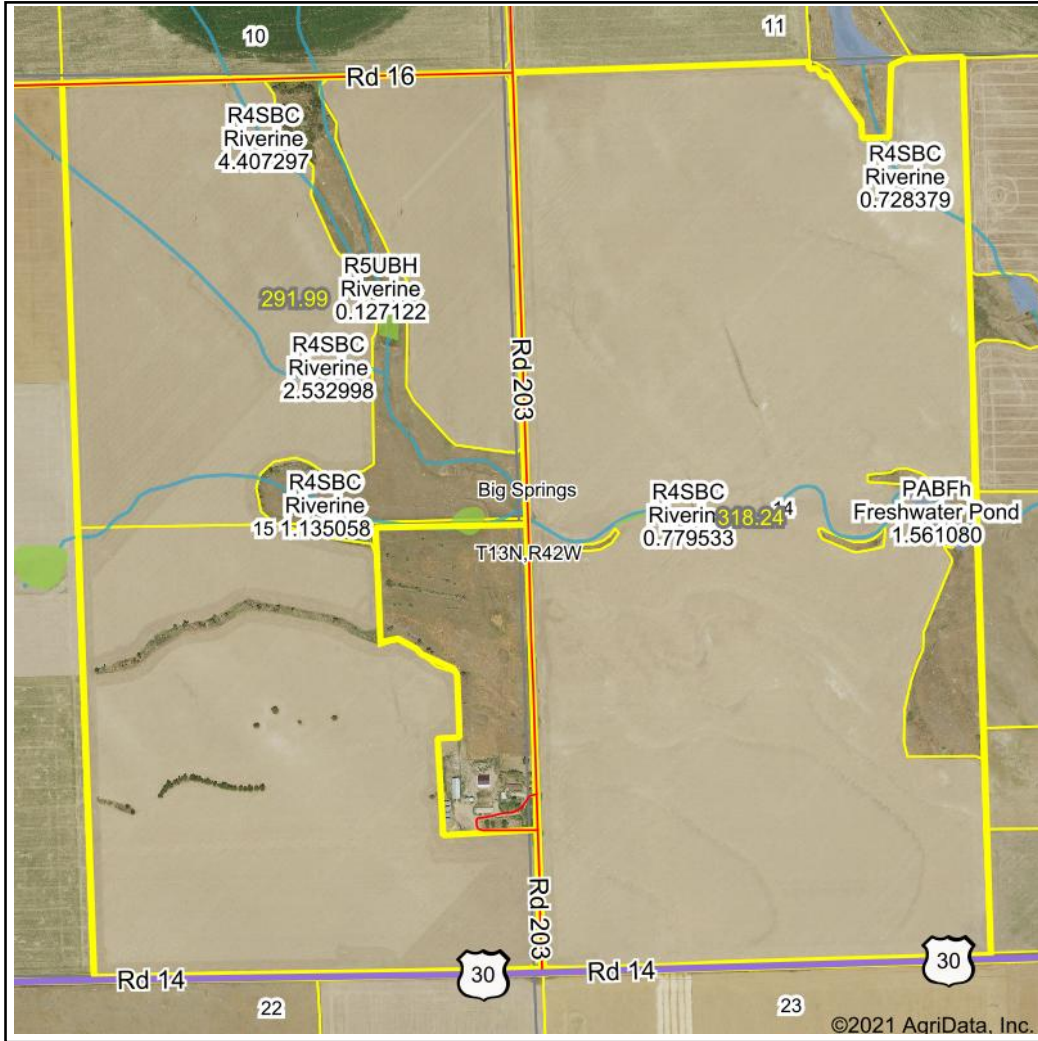
15-13N-42W  
 Deuel County  
 Nebraska

Map Center: 41° 5' 55.94, -102° 6' 56.09



Field borders provided by Farm Service Agency as of 5/21/2008. Flood related information provided by FEMA

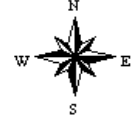
# WETLANDS MAP - TRACTS 31 & 32



State: **Nebraska**  
 Location: **15-13N-42W**  
 County: **Deuel**  
 Township: **Big Springs**  
 Date: **2/1/2021**



Maps Provided By:  
  
 CUSTOMIZED ONLINE MAPPING  
 © AgriData, Inc. 2020 www.AgriDataInc.com

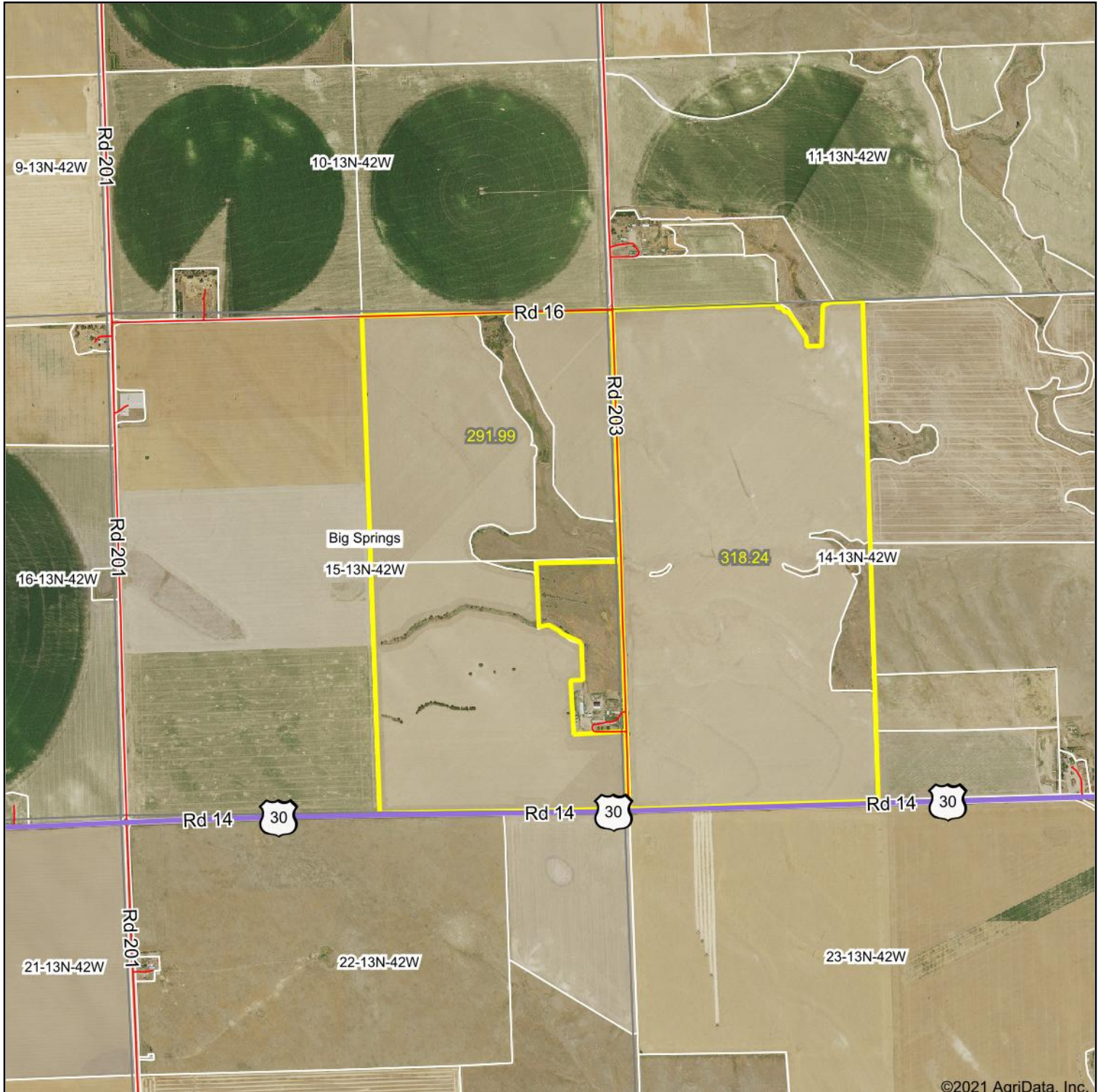


0ft 1258ft 2517ft

Classification Code	Type	Acres
R4SBC	Riverine	5.62
PABFh	Freshwater Pond	1.56
PEM1Ah	Freshwater Emergent Wetland	0.87
PEM1A	Freshwater Emergent Wetland	0.21
R5UBH	Riverine	0.15
Total Acres		8.41

Data Source: National Wetlands Inventory website. U.S. Dol, Fish and Wildlife Service, Washington, D.C. <http://www.fws.gov/wetlands/>

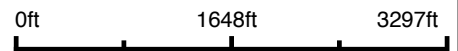
# FLOOD MAP - TRACTS 31 & 32



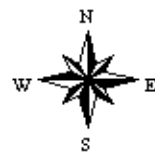
©2021 AgriData, Inc.



Map Center: 41° 5' 55.94, -102° 6' 56.09



**15-13N-42W**  
**Deuel County**  
**Nebraska**



2/1/2021



Field borders provided by Farm Service Agency as of 5/21/2008. Flood related information provided by FEMA

ION OF RE... KE MFG. CO., INC.  
RIER, 66... A5KA 68340





# **IRRIGATION INFORMATION**

# IRRIGATION INFORMATION - PIVOT DATA

Pivot Serial Number	Tract Location	Hour Meter Shows	Tower Type
L16378	1	Not found	Zimmatic
L16378	1	Not found	Zimmatic
9800 7138	2	Not found	Reinke
0406-35472	2	13, 590	Reinke
0406-35471	2	15,038	Reinke
Not found	2	14,658	Reinke
Not found	2	Not found	Reinke/Hybrid
0401-020966	2	9,281	Reinke
Not found	3	Not found	Reinke/Hybrid
L84559	4	Not found	Growsmart Field Boss
L84601	4	Not found	Zimmatic

# IRRIGATION INFORMATION - WATER REPORT

Pool ID: P-19 F1

Allocation Period: 2018 - 2022

Year: 2020

Name:  
 Address1:  
 Address2:  
 City, State: IMPERIAL, NE 69033

	FIELD	CERT. ACRES	BEG. ALLOC.	BEG. CFWD	PENDING PENALTY	2018 USE	2019 USE	2020 USE	2021 USE	2022 USE	TOTAL USE	REMAIN ALLOC	CFWD BALANCE	REMAIN USE W/O PENALTY	CURRENT PERIOD PENALTY
<i>Pivot</i>															
<i>8+7</i>	NW 5 11 39	178.90	65.00	4.99	0.00	11.62	12.53	23.68	N/A	N/A	47.83	27.20	<i>Treat #1</i>		
<i>5</i>	SE 29 12 39	129.10	65.00	4.99	0.00	12.09	11.81	15.95	N/A	N/A	39.85	27.20	<i>Treat #3</i>		
<i>4+7</i>	NE 33 12 39	125.00	65.00	4.99	0.00	6.92	14.65	22.03	N/A	N/A	43.60	27.20	<i>Treat #2</i>		
<i>3+6</i>	NW 33 12 39	119.30	65.00	4.99	0.00	6.61	11.96	25.68	N/A	N/A	44.25	27.20			
<i>1+2</i>	SE 33 12 39	242.40	65.00	4.99	0.00	6.06	7.47	9.62	N/A	N/A	23.15	27.20			
	Pool	794.70	65.00	4.99	0.00	8.51	11.12	18.18	0.00	0.00	37.80	27.20	4.99	32.19	0.00
	Total/Avg														
	Pool ID 2373														

# IRRIGATION INFORMATION - TRACT 2

## SARGENT IRRIGATION CO. Efficiency Test Report Electric Motor

Latitude  $N 40^{\circ} 58' 13.4''$   
Longitude  $W 101^{\circ} 46' 17.1''$   
Upper Bearing  $7322-E$   
Lower Bearing  $6215-$

### Flow Instrument Data

Pipe Size \_\_\_\_\_  
Calibration \_\_\_\_\_  
GPM/ft/sec \_\_\_\_\_  
Name LOLA THOMAS Address \_\_\_\_\_ Date 7-27-20  
Well Depth \_\_\_\_\_ Casing Dia. \_\_\_\_\_ Yr. Inst. \_\_\_\_\_ Bows 7-115A Legal NE 33-12-39 PERKINS  
Pump Mtg. WLC SN 62920131 Col. 320 ft. 80/8, 2 1/2, 1 1/2  
Drive Mtg. U.S. HP \_\_\_\_\_ SN \_\_\_\_\_ Ratio \_\_\_\_\_  
Sprinkler FINKE Type \_\_\_\_\_ Nozzled for \_\_\_\_\_ GPM @ \_\_\_\_\_ PSI  
Static Water Level 257 ft.

Pump	RPM	PSI	x	2.31 =	ft.	Pumping Level	+ Loss	= Hd. Ft.	Total Flow	GPM	+ 3960	=	Water HP
1.	<u>1788</u>	<u>35</u>	x	<u>2.31 =</u>	<u>80.9</u>	<u>299</u>	<u>9.6</u>	<u>389.5</u>	<u>811</u>	<u>3960</u>	x	<u>3960</u>	<u>79.8</u>
2.			x	<u>2.31 =</u>						<u>3960</u>	x	<u>3960</u>	
3.			x	<u>2.31 =</u>						<u>3960</u>	x	<u>3960</u>	
4.			x	<u>2.31 =</u>						<u>3960</u>	x	<u>3960</u>	

Electric 3 Phase: Meter # 34160068 Meter Multiplier x 2.58x40 Frame # H4447P  
Full Load Amps 169.0 Volts w/Motor Off 498 Rated RPM 1785

Revs	x	x 3.6	+ Sec.	= KWH/h	+ .746 =	Hook Up Horse Power
1.				<u>103.2</u>	<u>+ .746 =</u>	<u>138.3</u>
2.					<u>+ .746 =</u>	
3.					<u>+ .746 =</u>	
4.					<u>+ .746 =</u>	

Volts	x	Amps	x 1.732	+ 1000	x	Power Fact	= KWH/h	x 1.34	x	Effic. Fact	- Thrust Loss	=	Pump H.P.
1.	<u>483</u>	<u>x 133.0</u>	<u>x 1.732</u>	<u>+ 1000</u>	<u>x</u>	<u>87</u>	<u>= 96.7</u>	<u>x 1.34</u>	<u>x</u>	<u>.962</u>	<u>-</u>	<u>=</u>	<u>124.7</u>
2.													
3.													
4.													

### Pump Efficiency

Water HP	+ Pump HP	= Pump Efficiency
1. <u>79.8</u>	<u>+ 124.7</u>	<u>= 64.0 %</u>
2.		
3.		
4.		

### Bowl Efficiency

Pump HP	- Lineshaft Loss	= Bowl HP	Water HP	+ Bowl HP	= Efficiency
1. <u>124.7</u>	<u>- 3.8</u>	<u>= 120.9</u>	<u>79.8</u>	<u>+ 120.9</u>	<u>= 66.0 %</u>
2.					
3.					
4.					

Comments: WELL RUNS 2 PILOTS, 1 HT AT TIME, RAN THROUGH (SOUTH) PILOT  
PSI AT WELL - SLIGHT BOUNCH FROM 35 TO 34 PSI

PUMP HAS LINESHAFT CLATTER (MAINLY DOWN DEEP) DEEP VIBRATION  
THRUST BEARING ON MOTOR SLIGHT NOISE / SLIGHT VIBRATION  
APPROX. 20' OF 8" LEAD IN PIPE, BUTTERFLY VALVE GOING INTO PILOT,  
ALL THE WAY OPEN

PILOT ON, COULDN'T SEE END GUN, DONT KNOW IF ON, CUSTOMER SIF IN MOTOR  
IN LEAD IN PIPE TIMED OUT AT 869 GPM (NEEDLE SHOWING 2600 GPM) CUSTOMER  
PSI GAUGE BOTTOM OF PILOT SLIGHT BOUNCH 31 TO 30 PSI  
\* CASCADING WATER STARTS AT 251 FT

Efficiency Technician

# IRRIGATION INFORMATION - TRACT 2

## SARGENT IRRIGATION CO. Efficiency Test Report Electric Motor

Latitude  $40^{\circ} 58' 13.3$   
Longitude  $101^{\circ} 46' 50.7$   
Upper Bearing  $\downarrow$   
Lower Bearing  $\uparrow$

### Flow Instrument Data

Pipe Size \_\_\_\_\_  
Calibration \_\_\_\_\_  
GPM/ft/sec \_\_\_\_\_  
Name LOLA THOMAS Address \_\_\_\_\_ Date 7-27-20  
Legal NW 33-12-39 PERKINS CO.  
Well Depth \_\_\_\_\_ Casing Dia. \_\_\_\_\_ Yr. Inst. \_\_\_\_\_ Bwls 9-115C  
Pump Mfg. SARGENT SN 2118125 Col. 390 ft. 8 5/8 x 2 1/2 x 1 1/2  
Drive Mfg. V.S. (EMERY EFF.) HP 150 SN G04-HF75 Ratio MBS  
Sprinkler REINKE Type \_\_\_\_\_ Nozzled for \_\_\_\_\_ GPM @ \_\_\_\_\_ PSI  
Static Water Level 285 ft.

Pump	RPM	PSI	x	2.31	=	Ft.	+	Pumping Level	+	Loss	=	Total Hd. Ft.	x	Flow GPM	=	Water HP
1.	<u>1786</u>	<u>45</u>	x	<u>2.31</u>	=	<u>104.0</u>	+	<u>309</u>	+	<u>11.6</u>	=	<u>424.6</u>	x	<u>806</u>	=	<u>3960</u>
2.			x	<u>2.31</u>	=		+		+		=		x		=	<u>3960</u>
3.			x	<u>2.31</u>	=		+		+		=		x		=	<u>3960</u>
4.			x	<u>2.31</u>	=		+		+		=		x		=	<u>3960</u>

Electric 3 Phase: Meter # 34162055 Meter Multiplier x \_\_\_\_\_ Frame # 444TP  
Full Load Amps 170.0 Volts w/Motor Off 498 Rated RPM 1785

Revs	x	x	3.6	+	Sec.	=	KWh/h	+ .746 =	Hook Up Horse Power
1.		x	<u>3.6</u>	+		=		+ .746 =	
2.		x	<u>3.6</u>	+		=		+ .746 =	
3.		x	<u>3.6</u>	+		=		+ .746 =	
4.		x	<u>3.6</u>	+		=		+ .746 =	

Volts	x	Amps	x	1.732	+	1000	x	Power Fact	=	KWh/h	x	1.34	x	Effic. Fact	-	Thrust Loss	=	Pump H.P.	
1.	<u>498</u>	x	<u>150.0</u>	x	<u>1.732</u>	+	<u>1000</u>	x	<u>86</u>	=	<u>107.9</u>	x	<u>1.34</u>	x	<u>.962</u>	-		=	<u>139.1</u>
2.		x		x	<u>1.732</u>	+	<u>1000</u>	x		=		x	<u>1.34</u>	x		-		=	
3.		x		x	<u>1.732</u>	+	<u>1000</u>	x		=		x	<u>1.34</u>	x		-		=	
4.		x		x	<u>1.732</u>	+	<u>1000</u>	x		=		x	<u>1.34</u>	x		-		=	

### Pump Efficiency

Water HP	+	Pump HP	=	Pump Efficiency
1.	<u>86.4</u>	+	<u>139.1</u>	= <u>62.1</u> %
2.		+		= _____ %
3.		+		= _____ %
4.		+		= _____ %

### Bowl Efficiency

Pump HP	-	Loss	=	Bowl HP	+	Water HP	=	Efficiency
1.	<u>139.1</u>	-	<u>4.6</u>	=	<u>134.5</u>	+	<u>86.4</u>	= <u>64.2</u> %
2.		-		=		+		= _____ %
3.		-		=		+		= _____ %
4.		-		=		+		= _____ %

\* 1 WELL RUNS 2 PIVOTS, 1 AT A TIME, RATHER W (SOUTH) PIVOT  
Comments: PSI AT WELL - SLIGHT BOUNCH 45 TO 44 PSI  
PUMP HAS SLIGHT LEVESHAF CLATTER / NO VIBRATION  
MOTOR SOUNDS O.K. / NO VIBRATION  
APPROX. 15' OF 8" LEAD IN PIPE - BUTTERFLY VALVE GOING INTO PIVOT ALL THE WAY OPEN  
PIVOT ON, ENDS 6 UN ON, CUSTANTIVES FLAW - MFTOC ON LEAD IN PIPE  
TIMES OUT AT 916 GPM (NEEDS SHUTTING 1200 GPM)  
\* PASCALIZING WATER STARTS AT 258 FT, AIR IN FIRST TOWER

# IRRIGATION INFORMATION - TRACT 3

## SARGENT IRRIGATION CO. Efficiency Test Report Electric Motor

Latitude N40°58'39.5  
Longitude W101°47'26  
Upper Bearing: 7322-B  
Lower Bearing: 6215-

### Flow Instrument Data

Pipe Size \_\_\_\_\_  
Calibration \_\_\_\_\_  
GPM/sec \_\_\_\_\_  
Name TWE, LLC Address #5 Date 7-28-20  
Well Depth \_\_\_\_\_ Casing Dia. \_\_\_\_\_ Yr. Inst. \_\_\_\_\_ Bwls 7-115c Legal SE29-12-39 PICKENS  
Pump Mfg. WEL SN 62108036 Col. 370 ft. 85/8 x 2 1/2 x 1 1/2  
Drive Mfg. U.S. (PRISM, EFF.) HP 150 SN K03-BF75A Ratio 1513-006  
Sprinkler REFINKE Type \_\_\_\_\_ Nozzled for \_\_\_\_\_ GPM @ \_\_\_\_\_ PSI  
Static Water Level 298 ft.

Pump	RPM	PSI	x	2.31 =	Fl.	Level	+ Loss =	Hd. Ft.	x	GPM	+ 3960 =	Water HP
1.	<u>1788</u>	<u>64</u>	x	<u>2.31 =</u>	<u>147.8</u>	<u>370</u>	<u>+ 8.0 =</u>	<u>485.8</u>	x	<u>678</u>	<u>+ 3960 =</u>	<u>85.6</u>
2.			x	<u>2.31 =</u>					x		<u>+ 3960 =</u>	
3.			x	<u>2.31 =</u>					x		<u>+ 3960 =</u>	
4.			x	<u>2.31 =</u>					x		<u>+ 3960 =</u>	

Electric 3 Phase: Meter # 34160078 Meter Multiplier x 2.38x40 Frame # H444TP  
Full Load Amps 169.0 Volts w/Motor Off 491 Rated RPM 1785

Revs	x	x 3.6	+ Sec.	= KWHh	+ .745 =	Hook Up Horse Power
1.				<u>95.2</u>	<u>+ .745 =</u>	<u>127.6</u>
2.					<u>+ .745 =</u>	
3.					<u>+ .745 =</u>	
4.					<u>+ .745 =</u>	

Volts	x	Amps	x 1.732	+ 1000 x	Power Fact	= KWHh	x 1.34 x	Effic. Fact	- Thrust Loss =	Pump H.P.		
1.	<u>486</u>	x	<u>129.0</u>	x	<u>1.732</u>	<u>+ 1000 x</u>	<u>84</u>	<u>= 91.4</u>	x	<u>1.34 x</u>	<u>.962</u>	<u>= 117.8</u>
2.		x		x	<u>1.732</u>	<u>+ 1000 x</u>			x	<u>1.34 x</u>		
3.		x		x	<u>1.732</u>	<u>+ 1000 x</u>			x	<u>1.34 x</u>		
4.		x		x	<u>1.732</u>	<u>+ 1000 x</u>			x	<u>1.34 x</u>		

### Pump Efficiency

Water HP	+ Pump HP	= Pump Efficiency
1.	<u>85.6</u>	<u>+ 117.8 = 72.7 %</u>
2.		
3.		
4.		

### Bowl Efficiency

Pump HP	- Lineshaft Loss	= Bowl HP	Water HP	+ Bowl HP	= Efficiency
1.	<u>117.8</u>	<u>- 4.4 = 113.4</u>	<u>85.6</u>	<u>+ 113.4 =</u>	<u>75.5 %</u>
2.					
3.					
4.					

\* BUTTERFLY VALVE AT WELL, ALL THE WAY OPEN

### Comments:

PSI AT WELL - SOLID

PUMP HAS SLIGHT LINESHAFT CLATTER/NO VIBRATION  
MOTOR SOUNDS O.K. /NO VIBRATION

APPROX. 20' OF 8" LEAD IN PIPE

PIVOT ON, END END OFF, CUSTOMERS FLOW-METER AT WELL TIMED  
OUT AT 744 GPM (NEEDLE SHOWING 800 GPM, CUSTOMERS PSE GAUGE  
AT WELL 53 PSI

Efficiency Technician

# IRRIGATION INFORMATION - TRACT 2

## Pivot 3 repairs in 2020 on motor

CHAS SARGENT IRRIGATION CO. INC.  
 32830 Highway 23  
 P.O. Box 650  
 GRANT, NEBRASKA 69140  
 Phone (308)352-4379

### INVOICE

INV0050848

TO TWE II, LLC  
 ATTN: Lola Thomas  
 16040 Overlook Dr  
 Los Gatos CA 95030

DATE 8/25/2020

CUST NO TWELLC

TERMS Net 30 days

*Pivot 3*  
*Insulation*  
*Electrical - Storm*  
*Lighting*

	DESCRIPTION	PRICE	AMOUNT
1	NW 33-12-39 Perkins Co. (PO #Harvey Price 7/16/2020 8:43)		
1			
1	Labor To Remove Damaged 150hp U.S. Electric Motor #K03BF75A-MS13003 From An 8" Sargent Pump - Base #GR11B125 And Install Loaner 150hp U.S. Electric Motor #IG04BF75MB5	\$400.00	\$400.00
1	Misc. Repair (Connectors, Tape, Bolts, Etc)	\$95.00	\$95.00
12	Mileage	\$2.50	\$30.00
1			
1	Material To Repair 150hp U.S. Electric Motor #K03BF75AMS13003		
1	Rewind Copper	\$2,993.00	\$2,993.00
1	Thrust Bearing	\$934.34	\$934.34
1	Guide Bearing	\$130.20	\$130.20
6	Oil	\$7.95	\$47.70
1	Sight Glass	\$72.00	\$72.00
1	Labor To Rewind Electric Motor	\$2,995.00	\$2,995.00
1			
1	Labor To Install Repaired Electric Motor	\$400.00	\$400.00
12	Mileage	\$2.50	\$30.00
1			
1	Probable Lightning Damage		

(P)

*P.A.J.*  
*BP 9/17/20*

*AR308-N107N*

Electric Motor Repair On  
 NW 33-12-39 Perkins Co.

Subtotal	\$8,127.24
Tax	\$0.00
Less Payment	\$0.00
Total	\$8,127.24

1 1/4% Interest per month on past due accounts.

Thank You

(P)

# WELL INFORMATION

*Per Nebraska DNR*

Tract	Registration #	Well ID	Well Use	Pump Rate	Total Depth	Static Water Level	Pumping water level	Registration date
1	G-029625	182084	Irrigation	1,400	400	190	310	5/8/2007
1	G-145847	36448	Livestock	14	240	200	230	6/6/1968
2	G-041478	48742	Irrigation	1,622	445	167	194	7/11/1974
2	G-140894	177916	Domestic	45	399	221	228	7/24/2006
2	G-031487	38446	Irrigation	2,568	425	170	218	6/18/1969
2	G-061535	69368	Irrigation	900	425	189	205	5/13/1979
3	G-041746	204283	Irrigation	800	400	190	320	4/22/2010
3	G-155678	49014	Livestock	10	364	190	192	8/7/1974
4	G-049908	57404	Irrigation	1,144	390	195	257	5/27/1976
4	G-057254	64922	Irrigation	1,242	440	242	296	7/17/1977



# WELL INFORMATION

*Per Nebraska DNR*

Registration# Well ID Permit Number	Use Status	County Name NRD Name Well Location Footage Latitude Longitude	Completion Date Filing Date Decommission Date Times Replaced Online Registration ID (NOLID)	Acres Irrigated Gallons/Minute Static Level Pumping Level Series	Pump Column Diameter Pump Depth Well Depth
G-029625 WellID: 182084 UR-1659 <a href="#">View Details</a> <a href="#">View Logs</a> <a href="#">View Scans</a>	I A	Perkins Upper Republican 11N 39W 5 NENW 1286N 1470W <a href="#">Map It</a> 40°57' 21.300" -101°47' 57.300"	2/7/2007 5/9/2007 1 11757233063861	260 1400 gpm 190 ft 310 ft PRO	10.75 in 360 ft 400 ft
G-041478 WellID: 48742 <a href="#">View Details</a> <a href="#">View Logs</a> <a href="#">View Scans</a>	I A	Perkins Upper Republican 12N 39W 33 NWSE 1980S 2640E <a href="#">Map It</a>	4/18/1974 7/12/1974 ---	260 1622 gpm 167 ft 194 ft PRO	9 in --- 445 ft
G-031487 WellID: 38446 <a href="#">View Details</a> <a href="#">View Logs</a> <a href="#">View Scans</a>	I A	Perkins Upper Republican 12N 39W 33 NENE 1300N 1280E <a href="#">Map It</a>	5/2/1969 6/19/1969 ---	270 2568 gpm 170 ft 218 ft PRO	8 in --- 425 ft
G-061535 WellID: 69368 UR-243 <a href="#">View Details</a> <a href="#">View Logs</a> <a href="#">View Scans</a>	I A	Perkins Upper Republican 12N 39W 33 NWNW  <a href="#">Map It</a>	5/7/1979 5/14/1979 ---	130 900 gpm 189 ft 205 ft PRO	9 in --- 425 ft
G-041746 WellID: 204283 UR-1690 <a href="#">View Details</a> <a href="#">View Logs</a> <a href="#">View Scans</a>	I A	Perkins Upper Republican 12N 39W 29 SESE 1299S 1270E <a href="#">Map It</a> 40°58' 39.600" -101°47' 26.400"	4/9/2010 4/23/2010 1 127110836724759	130 800 gpm 190 ft 320 ft PRO	8.63 in 330 ft 400 ft
G-049908 WellID: 57404 <a href="#">View Details</a> <a href="#">View Logs</a> <a href="#">View Scans</a>	I A	Keith Twin Platte 14N 38W 30 SENE 2417N 1070E <a href="#">Map It</a>	2/24/1976 5/28/1976 ---	135.402 1144 gpm 195 ft 257 ft PRO	8 in --- 390 ft
G-057254 WellID: 64922 <a href="#">View Details</a> <a href="#">View Logs</a> <a href="#">View Scans</a>	I A	Keith Twin Platte 14N 38W 29 NWNW 1312N 1301W <a href="#">Map It</a>	12/9/1976 7/18/1977 ---	133.091 1242 gpm 242 ft 296 ft PRO	8 in --- 440 ft



# **FSA INFORMATION**

# FSA INFORMATION - DEUEL COUNTY

USDA United States Department of Agriculture Deuel County, Nebraska

Farm 2375 Tract 1385



**Common Land Unit**  
 Non-Cropland  
 Cropland  
 Tract Boundary  
 PLSS

2018 NAIP Ortho Imagery 2020 Program Year  
 Map Created October 01, 2019

**Wetland Determination Identifiers**  
 Restricted Use  
 Limited Restrictions  
 Exempt from Wetland Provisions

Total 313.29

Tract Cropland Total: 311.95 acres 29-14-42W

United States Department of Agriculture (USDA) Farm Service Agency (FSA) maps are for FSA Program administration only. This map does not represent a legal survey or reflect actual ownership; rather it depicts the information provided directly from the producer and/or National Agricultural Imagery Program (NAIP) imagery. The producer accepts the data 'as is' and assumes all risks associated with its use. USDA-FSA assumes no responsibility for actual or consequential damage incurred as a result of any user's reliance on this data outside FSA Programs. Wetland Identifiers do not represent the size, shape, or specific determination of the area. Refer to your original determination (CPA-026 and attached maps) for exact boundaries and determinations or contact USDA Natural Resources Conservation Service (NRCS).

Thomas W

# FSA INFORMATION - DEUEL COUNTY



Deuel County, Nebraska

Farm 2375  
Tract 26



**Common Land Unit**

Cropland

**Wetland Determination Identifiers**

- Restricted Use
- ▼ Limited Restrictions
- Exempt from Wetland Provisions

2018 NAIP Ortho Imagery

2020 Program Year

Map Created October 01, 2019

*Total 161.36*

**Tract Cropland Total: 160.94 acres**

**2-14-42W**

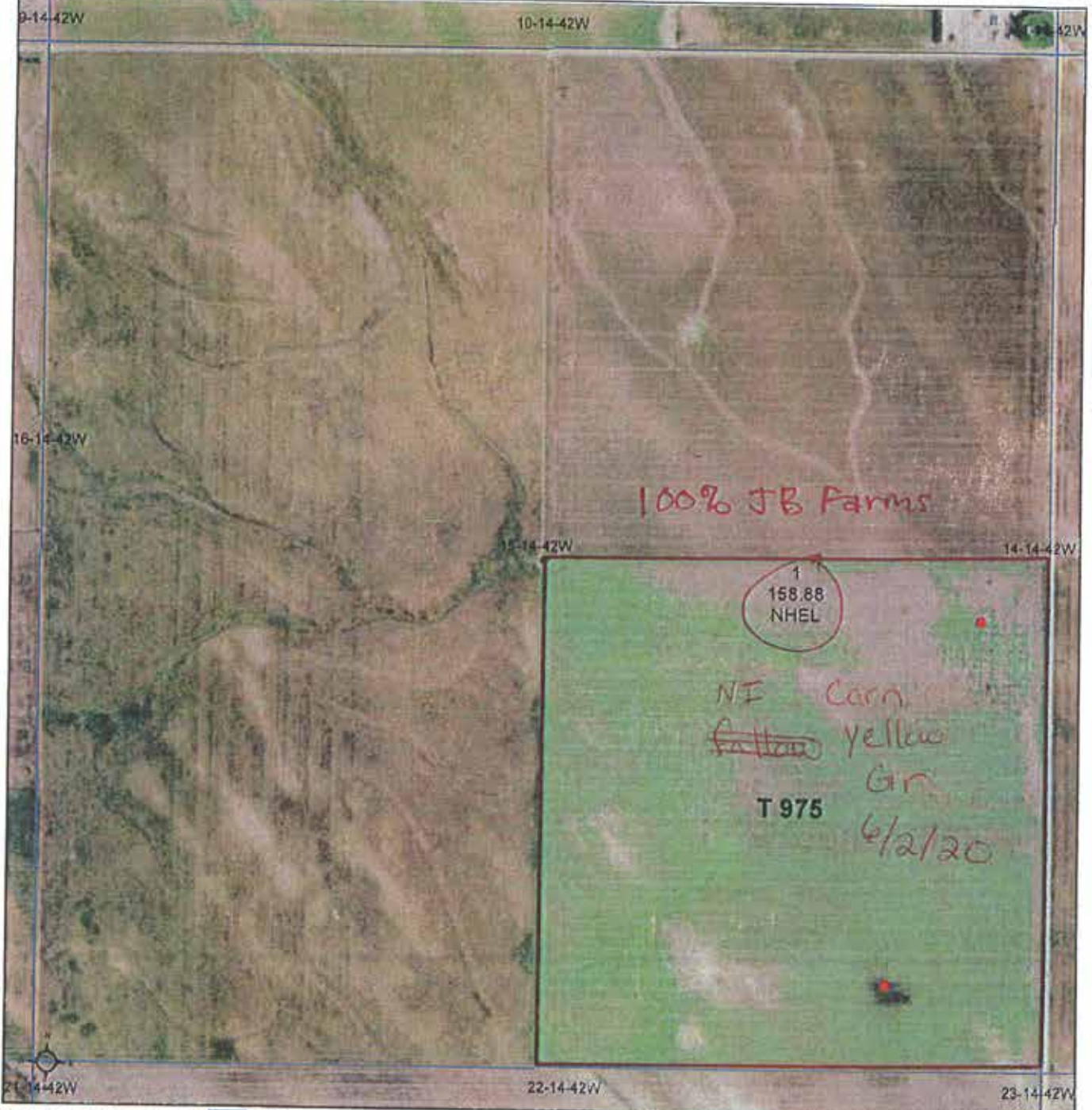
United States Department of Agriculture (USDA) Farm Service Agency (FSA) maps are for FSA Program administration only. This map does not represent a legal survey or reflect actual ownership; rather it depicts the information provided directly from the producer and/or National Agricultural Imagery Program (NAIP) imagery. The producer accepts the data 'as is' and assumes all risks associated with its use. USDA-FSA assumes no responsibility for actual or consequential damage incurred as a result of any user's reliance on this data outside FSA Programs. Wetland identifiers do not represent the size, shape, or specific determination of the area. Refer to your original determination (CPA-026 and attached maps) for exact boundaries and determinations or contact USDA Natural Resources Conservation Service (NRCS).

*Thomas B*

# FSA INFORMATION - DEUEL COUNTY

USDA United States Department of Agriculture  
Deuel County, Nebraska

Farm 2375  
Tract 975



Common Land Unit  PLSS

- Cropland
- Tract Boundary

Wetland Determination Identifiers

- Restricted Use
- ▼ Limited Restrictions
- Exempt from Wetland Provisions

2018 NAIP Ortho Imagery

2020 Program Year

Map Created October 01, 2019

*Total 159.97*

Tract Cropland Total: 158.88 acres

15-14-42W

United States Department of Agriculture (USDA) Farm Service Agency (FSA) maps are for FSA Program administration only. This map does not represent a legal survey or reflect actual ownership; rather it depicts the information provided directly from the producer and/or National Agricultural Imagery Program (NAIP) imagery. The producer accepts the data 'as is' and assumes all risks associated with its use. USDA-FSA assumes no responsibility for actual or consequential damage incurred as a result of any user's reliance on this data outside FSA Programs. Wetland identifiers do not represent the size, shape, or specific determination of the area. Refer to your original determination (CPA-026 and attached maps) for exact boundaries and determinations or contact USDA Natural Resources Conservation Service (NRCS).

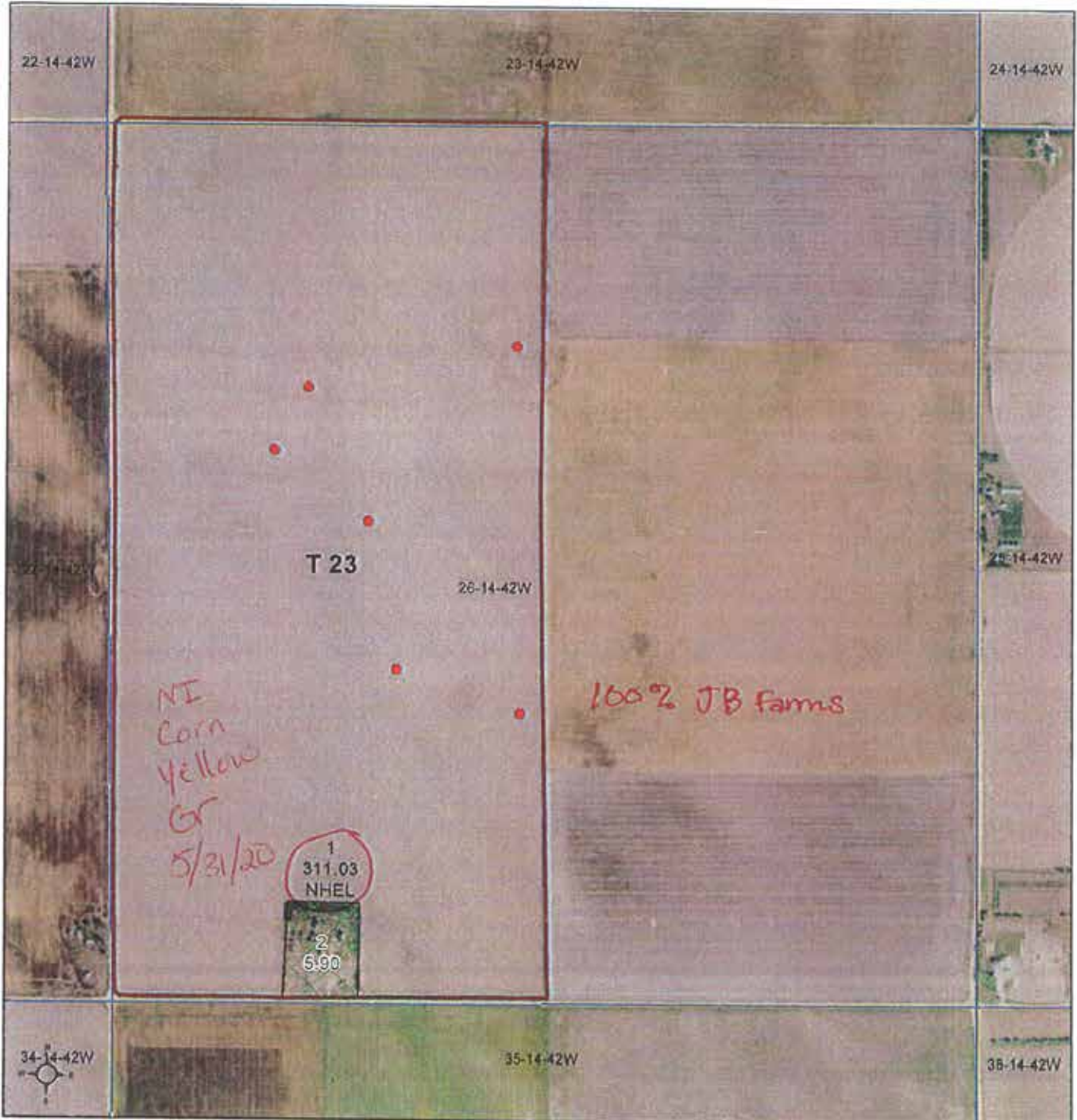
*Thomas 7*

# FSA INFORMATION - DEUEL COUNTY



Deuel County, Nebraska

Farm 2375  
Tract 23



**Common Land Unit**

- Non-Cropland
- Cropland

**Wetland Determination Identifiers**

- Restricted Use
- Limited Restrictions
- Exempt from Wetland Provisions

2018 NAIP Ortho Imagery

2020 Program Year

Map Created October 01, 2019

*Total 318.75*

Tract Cropland Total: 311.03 acres

26-14-42W

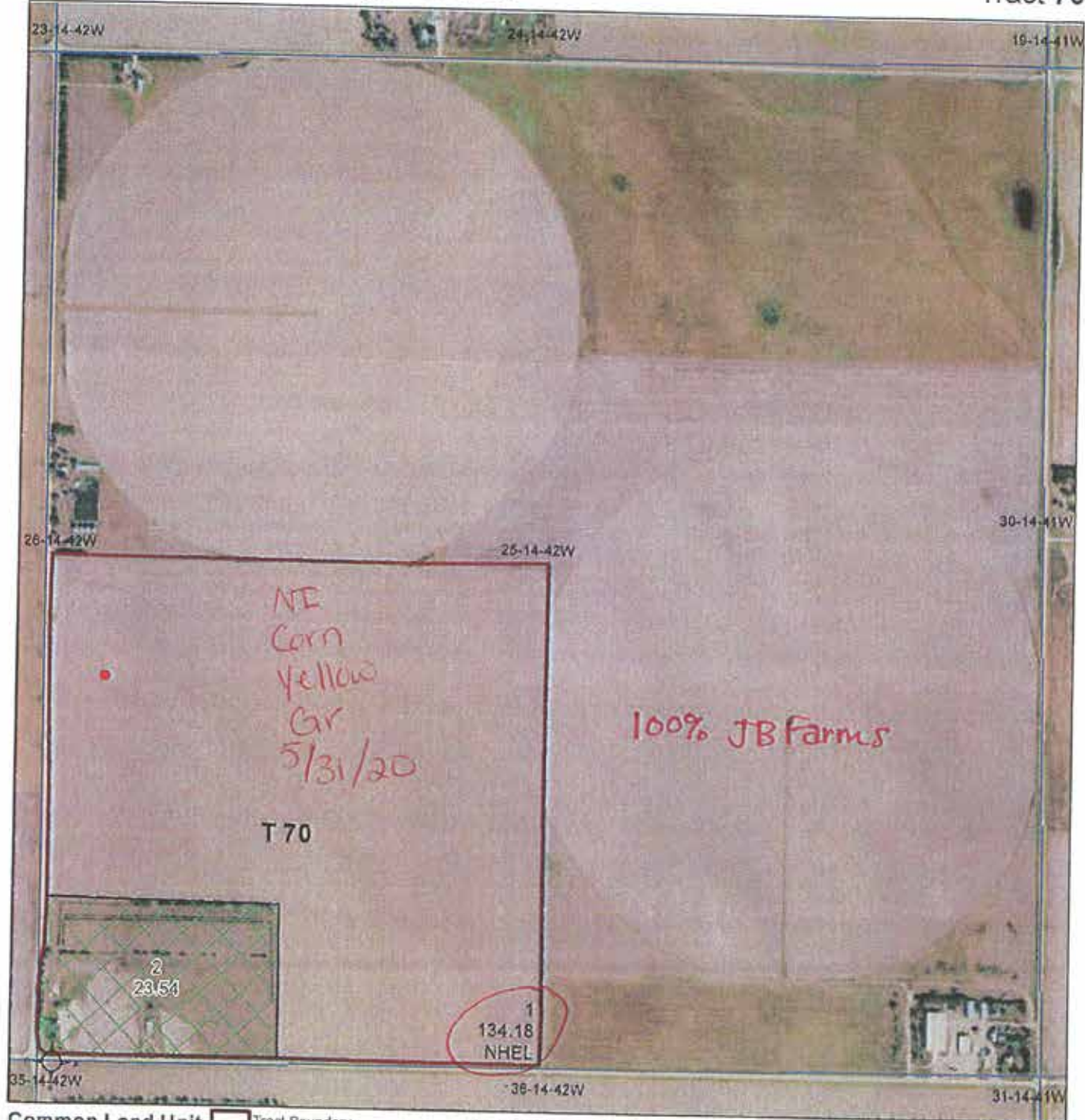
United States Department of Agriculture (USDA) Farm Service Agency (FSA) maps are for FSA Program administration only. This map does not represent a legal survey or reflect actual ownership; rather it depicts the information provided directly from the producer and/or National Agricultural Imagery Program (NAIP) imagery. The producer accepts the data 'as is' and assumes all risks associated with its use. USDA-FSA assumes no responsibility for actual or consequential damage incurred as a result of any user's reliance on this data outside FSA Programs. Wetland identifiers do not represent the size, shape, or specific determination of the area. Refer to your original determination (CPA-026 and attached maps) for exact boundaries and determinations or contact USDA Natural Resources Conservation Service (NRCS).

# FSA INFORMATION - DEUEL COUNTY



Deuel County, Nebraska

Farm 2375  
Tract 70



Common Land Unit  Tract Boundary

- Non-Cropland
- Cropland

Wetland Determination Identifiers

- Restricted Use
- ▼ Limited Restrictions
- Exempt from Wetland Provisions

2018 NAIP Ortho Imagery

2020 Program Year

Map Created October 01, 2019

Total 136.63

Tract Cropland Total: 134.18 acres

25-14-42W

United States Department of Agriculture (USDA) Farm Service Agency (FSA) maps are for FSA Program administration only. This map does not represent a legal survey or reflect actual ownership, rather it depicts the information provided directly from the producer and/or National Agricultural Imagery Program (NAIP) imagery. The producer accepts the data 'as is' and assumes all risks associated with its use. USDA-FSA assumes no responsibility for actual or consequential damage incurred as a result of any user's reliance on this data outside FSA Programs. Wetland identifiers do not represent the size, shape, or specific determination of the area. Refer to your original determination (CPA-026 and attached maps) for exact boundaries and determinations or contact USDA Natural Resources Conservation Service (NRCS).

Thomas 4




# FSA INFORMATION - DEUEL COUNTY



Deuel County, Nebraska

Farm 2375  
Tract 1116



Common Land Unit  PLSS

- Cropland
- Tract Boundary

Wetland Determination Identifiers

- Restricted Use
- ▼ Limited Restrictions
- Exempt from Wetland Provisions

2018 NAIP Ortho Imagery

2020 Program Year

Map Created October 01, 2019

*Total 158.88*

Tract Cropland Total: 156.68 acres

34-14-42W

United States Department of Agriculture (USDA) Farm Service Agency (FSA) maps are for FSA Program administration only. This map does not represent a legal survey or reflect actual ownership, rather it depicts the information provided directly from the producer and/or National Agricultural Imagery Program (NAIP) imagery. The producer accepts the data 'as is' and assumes all risks associated with its use. USDA-FSA assumes no responsibility for actual or consequential damage incurred as a result of any user's reliance on this data outside FSA Programs. Wetland identifiers do not represent the size, shape, or specific determination of the area. Refer to your original determination (CPA-026 and attached maps) for exact boundaries and determinations or contact USDA Natural Resources Conservation Service (NRCS).

*Thomas 3*

# FSA INFORMATION - DEUEL COUNTY



United States  
Department of  
Agriculture

Deuel County, Nebraska

Farm 2375  
Tract 1835



**Common Land Unit**  
 Non-Cropland  
 Cropland  
 Tract Boundary  
 PLSS

2018 NAIP Ortho Imagery

2020 Program Year  
Map Created October 01, 2019

**Wetland Determination Identifiers**

- Restricted Use
- Limited Restrictions
- Exempt from Wetland Provisions

*Total 291.59*

**Tract Cropland Total: 261.36 acres**

**15-13-42W**

United States Department of Agriculture (USDA) Farm Service Agency (FSA) maps are for FSA Program administration only. This map does not represent a legal survey or reflect actual ownership; rather it depicts the information provided directly from the producer and/or National Agricultural Imagery Program (NAIP) imagery. The producer accepts the data 'as is' and assumes all risks associated with its use. USDA-FSA assumes no responsibility for actual or consequential damage incurred as a result of any user's reliance on this data outside FSA Programs. Wetland identifiers do not represent the size, shape, or specific determination of the area. Refer to your original determination (CPA-026 and attached maps) for exact boundaries and determinations or contact USDA Natural Resources Conservation Service (NRCS).

*Thomas 2*

# FSA INFORMATION - DEUEL COUNTY



Deuel County, Nebraska

*Bosnhill*

Farm 2375  
Tract 335



**Common Land Unit**  
 Tract Boundary  
 PLSS  
 Non-Cropland  
 Cropland

2018 NAIP Ortho Imagery

2020 Program Year  
Map Created October 01, 2019

**Wetland Determination Identifiers**  
● Restricted Use  
▼ Limited Restrictions  
■ Exempt from Wetland Provisions

*Total 317.84*

**Tract Cropland Total: 302.88 acres**

*Thomas I*  
**14-13-42W**

United States Department of Agriculture (USDA) Farm Service Agency (FSA) maps are for FSA Program administration only. This map does not represent a legal survey or reflect actual ownership; rather it depicts the information provided directly from the producer and/or National Agricultural Imagery Program (NAIP) imagery. The producer accepts the data 'as is' and assumes all risks associated with its use. USDA-FSA assumes no responsibility for actual or consequential damage incurred as a result of any user's reliance on this data outside FSA Programs. Wetland identifiers do not represent the size, shape, or specific determination of the area. Refer to your original determination (CPA-026 and attached maps) for exact boundaries and determinations or contact USDA Natural Resources Conservation Service (NRCS).

# FSA INFORMATION - DEUEL COUNTY

Nebraska  
Deuel

U.S. Department of Agriculture  
Farm Service Agency

FARM: 2300  
Prepared: 2/19/21 9:54 AM  
Crop Year: 2021  
Page: 1 of 2

Report ID: FSA-156EZ

## Abbreviated 156 Farm Record

DISCLAIMER: This is data extracted from the web farm database. Because of potential messaging failures in MIDAS, this data is not guaranteed to be an accurate and complete representation of data contained in the MIDAS system, which is the system of record for Farm Records.

Operator Name	Farm Identifier	Recon Number
TWE II LLC		2016 - 36

Farms Associated with Operator:  
2375

ARC/PLC G/IF Eligibility: Eligible

CRP Contract Number(s): None

Farmland	Cropland	DCP Cropland	WBP	WRP	EWP	CRP Cropland	GRP	Farm Status	Number of Tracts
635.44	633.65	633.65	0.0	0.0	0.0	0.0	0.0	Active	2
State Conservation	Other Conservation	Effective DCP Cropland	Double Cropped	MPL/FWP	Native Sod				
0.0	0.0	633.65	0.0	0.0	0.0				

ARC/PLC						
PLC	ARC-CO	ARC-IC	PLC-Default	ARC-CO-Default	ARC-IC-Default	
WHEAT, CORN	NONE	NONE	NONE	NONE	NONE	NONE

Crop	Base Acreage	PLC Yield	CCC-505 CRP Reduction
WHEAT	197.8	49	0.00
CORN	197.8	96	0.00
<b>Total Base Acres:</b>	<b>395.6</b>		

Tract Number: 15 Description D-15/ SW & N 36-14-42 NSSL

FSA Physical Location: Deuel, NE ANSI Physical Location: Deuel, NE

BIA Range Unit Number:

HEL Status: HEL: conservation system is being actively applied

Wetland Status: Tract contains a wetland or farmed wetland

WL Violations: None

Farmland	Cropland	DCP Cropland	WBP	WRP	EWP	CRP Cropland	GRP
475.02	475.02	475.02	0.0	0.0	0.0	0.0	0.0
State Conservation	Other Conservation	Effective DCP Cropland	Double Cropped	MPL/FWP	Native Sod		
0.0	0.0	475.02	0.0	0.0	0.0		

Crop	Base Acreage	PLC Yield	CCC-505 CRP Reduction
WHEAT	145.3	49	0.00
CORN	145.3	89	0.00
<b>Total Base Acres:</b>	<b>290.6</b>		

Owners: BOARD OF EDUCATIONAL LANDS FUNDS

# FSA INFORMATION - DEUEL COUNTY

Nebraska

Deuel

Report ID: FSA-156E2

U.S. Department of Agriculture

Farm Service Agency

Abbreviated 156 Farm Record

FARM: 2300

Prepared: 2/19/21 9:54 AM

Crop Year: 2021

Page: 2 of 2

DISCLAIMER: This is data extracted from the web farm database. Because of potential messaging failures in MIDAS, this data is not guaranteed to be an accurate and complete representation of data contained in the MIDAS system, which is the system of record for Farm Records.

Other Producers: D & S ENTERPRISES INC

Tract Number: 660 Description: D-15/ SE 36-14-42

FSA Physical Location: Deuel, NE ANSI Physical Location: Deuel, NE

BIA Range Unit Number:

HEL Status: NHEL: no agricultural commodity planted on undetermined fields

Wetland Status: Tract contains a wetland or farmed wetland

WL Violations: None

Farmland	Cropland	DCP Cropland	WBP	WRP	EWP	CRP Cropland	GRP
160.42	158.63	158.63	0.0	0.0	0.0	0.0	0.0
State Conservation	Other Conservation	Effective DCP Cropland	Double Cropped	MPL/FWP	Native Sod		
0.0	0.0	158.63	0.0	0.0	0.0		

Crop	Base Acreage	PLC Yield	CCC-505 CRP Reduction
WHEAT	52.5	49	0.00
CORN	52.5	114	0.00
<b>Total Base Acres:</b>	<b>105.0</b>		

Owners: BOARD OF EDUCATIONAL LANDS FUNDS

Other Producers: D & S ENTERPRISES INC

# FSA INFORMATION - DEUEL COUNTY

FARM: 2375

Nebraska  
Deuel  
Report ID: FSA-156EZ

U.S. Department of Agriculture  
Farm Service Agency  
Abbreviated 156 Farm Record

Prepared: 2/19/21 9:55 AM  
Crop Year: 2021  
Page: 1 of 6

DISCLAIMER: This is data extracted from the web farm database. Because of potential messaging failures in MIDAS, this data is not guaranteed to be an accurate and complete representation of data contained in the MIDAS system, which is the system of record for Farm Records.

Operator Name: JB FARMS  
Farm Identifier: Division of Farm 2334  
Recon Number: 2018 - 10

Farms Associated with Operator:  
None

ARC/PLC G/IF Eligibility: Eligible

CRP Contract Number(s): None

Farmland	Cropland	DCP Cropland	WBP	WRP	EWP	CRP Cropland	GRP	Farm Status	Number of Tracts
2345.05	2255.48	2255.48	0.0	0.0	0.0	0.0	0.0	Active	9
State Conservation	Other Conservation	Effective DCP Cropland	Double Cropped	MPL/FWP	Native Sod				
0.0	0.0	2255.48	0.0	0.0	0.0				

ARC/PLC						
PLC	ARC-CO	ARC-IC	PLC-Default	ARC-CO-Default	ARC-IC-Default	
WHEAT, CORN	NONE	NONE	NONE	NONE	NONE	NONE

Crop	Base Acreage	PLC Yield	CCC-505 CRP Reduction
WHEAT	847.75	45	0.00
CORN	463.06	86	0.00
<b>Total Base Acres:</b>	<b>1310.81</b>		

Tract Number: 23 Description: D-14/ W 26-14-42

FSA Physical Location: Deuel, NE ANS1 Physical Location: Deuel, NE

BIA Range Unit Number:

HEL Status: NHEL: no agricultural commodity planted on undetermined fields

Wetland Status: Tract contains a wetland or farmed wetland

WL Violations: None

Farmland	Cropland	DCP Cropland	WBP	WRP	EWP	CRP Cropland	GRP
316.93	311.03	311.03	0.0	0.0	0.0	0.0	0.0
State Conservation	Other Conservation	Effective DCP Cropland	Double Cropped	MPL/FWP	Native Sod		
0.0	0.0	311.03	0.0	0.0	0.0		

Crop	Base Acreage	PLC Yield	CCC-505 CRP Reduction
WHEAT	116.5	45	0.00
CORN	64.06	84	0.00
<b>Total Base Acres:</b>	<b>180.56</b>		

Owners: TWE II LLC

# FSA INFORMATION - DEUEL COUNTY

Nebraska

U.S. Department of Agriculture

FARM: 2375

Deuel

Farm Service Agency

Prepared: 2/19/21 9:55 AM

Report ID: FSA-156EZ

Abbreviated 156 Farm Record

Crop Year: 2021

Page: 2 of 6

DISCLAIMER: This is data extracted from the web farm database. Because of potential messaging failures in MIDAS, this data is not guaranteed to be an accurate and complete representation of data contained in the MIDAS system, which is the system of record for Farm Records.

Other Producers: None

Tract Number: 26 Description A-14/ SW 2-14-42

FSA Physical Location: Deuel, NE ANSI Physical Location: Deuel, NE

BIA Range Unit Number:

HEL Status: HEL: conservation system is being actively applied

Wetland Status: Tract contains a wetland or farmed wetland

WL Violations: None

Farmland	Cropland	DCP Cropland	WBP	WRP	EWP	CRP Cropland	GRP
160.94	160.94	160.94	0.0	0.0	0.0	0.0	0.0
State Conservation	Other Conservation	Effective DCP Cropland	Double Cropped	MPL/FWP	Native Sod		
0.0	0.0	160.94	0.0	0.0	0.0		

Crop	Base Acreage	PLC Yield	CCC-505 CRP Reduction
WHEAT	60.29	45	0.00
CORN	33.15	84	0.00
Total Base Acres:	93.44		

Owners: TWE II LLC

Other Producers: None

Tract Number: 70 Description D-15/ SW 25-14-42

FSA Physical Location: Deuel, NE ANSI Physical Location: Deuel, NE

BIA Range Unit Number:

HEL Status: NHEL: no agricultural commodity planted on undetermined fields

Wetland Status: Tract contains a wetland or farmed wetland

WL Violations: None

Farmland	Cropland	DCP Cropland	WBP	WRP	EWP	CRP Cropland	GRP
157.72	134.18	134.18	0.0	0.0	0.0	0.0	0.0
State Conservation	Other Conservation	Effective DCP Cropland	Double Cropped	MPL/FWP	Native Sod		
0.0	0.0	134.18	0.0	0.0	0.0		

Crop	Base Acreage	PLC Yield	CCC-505 CRP Reduction
WHEAT	60.26	45	0.00
CORN	27.64	84	0.00
Total Base Acres:	77.9		

Owners: TWE II LLC

# FSA INFORMATION - DEUEL COUNTY

Nebraska

U.S. Department of Agriculture

FARM: 2375

Deuel

Farm Service Agency

Prepared: 2/19/21 9:55 AM

Report ID: FSA-156EZ

Abbreviated 156 Farm Record

Crop Year: 2021

Page: 3 of 6

DISCLAIMER: This is data extracted from the web farm database. Because of potential messaging failures in MIDAS, this data is not guaranteed to be an accurate and complete representation of data contained in the MIDAS system, which is the system of record for Farm Records.

Other Producers: None

Tract Number: 335 Description F-14/ W 14-13-42

FSA Physical Location: Deuel, NE ANSI Physical Location: Deuel, NE

BIA Range Unit Number:

HEL Status: HEL Determinations not complete

Wetland Status: Tract does not contain a wetland

WL Violations: None

Farmland	Cropland	DCP Cropland	WBP	WRP	EWP	CRP Cropland	GRP
317.9	302.86	302.88	0.0	0.0	0.0	0.0	0.0
State Conservation	Other Conservation	Effective DCP Cropland	Double Cropped	MPL/FWP	Native Sod		
0.0	0.0	302.88	0.0	0.0	0.0		
Crop	Base Acreage	PLC Yield	CCC-505 CRP Reduction				
WHEAT	113.47	45	0.00				
CORN	62.4	84	0.00				
Total Base Acres:	175.87						

Owners: TWE II LLC

Other Producers: None

Tract Number: 975 Description B-13/ SE1/4 15-14-42

FSA Physical Location: Deuel, NE ANSI Physical Location: Deuel, NE

BIA Range Unit Number:

HEL Status: NHEL: no agricultural commodity planted on undetermined fields

Wetland Status: Tract contains a wetland or farmed wetland

WL Violations: None

Farmland	Cropland	DCP Cropland	WBP	WRP	EWP	CRP Cropland	GRP
158.88	158.88	158.88	0.0	0.0	0.0	0.0	0.0
State Conservation	Other Conservation	Effective DCP Cropland	Double Cropped	MPL/FWP	Native Sod		
0.0	0.0	158.88	0.0	0.0	0.0		
Crop	Base Acreage	PLC Yield	CCC-505 CRP Reduction				
WHEAT	62.34	45	0.00				
CORN	31.16	114	0.00				
Total Base Acres:	93.5						

Owners: TWE II LLC



# FSA INFORMATION - DEUEL COUNTY

Nebraska

U.S. Department of Agriculture

FARM: 2375

Deuel

Farm Service Agency

Prepared: 2/19/21 9:55 AM

Report ID: FSA-156E2

Abbreviated 156 Farm Record

Crop Year: 2021

Page: 4 of 6

DISCLAIMER: This is data extracted from the web farm database. Because of potential messaging failures in MIDAS, this data is not guaranteed to be an accurate and complete representation of data contained in the MIDAS system, which is the system of record for Farm Records.

Other Producers: None

Tract Number: 1116 Description: D-13/SE 1/4 34-14-42

FSA Physical Location: Deuel, NE ANSI Physical Location: Deuel, NE

BIA Range Unit Number:

HEL Status: NHEL: no agricultural commodity planted on undetermined fields

Wetland Status: Tract contains a wetland or farmed wetland

WL Violations: None

Farmland	Cropland	DCP Cropland	WBP	WRP	EWP	CRP Cropland	GRP
156.68	156.68	156.68	0.0	0.0	0.0	0.0	0.0
State Conservation	Other Conservation	Effective DCP Cropland	Double Cropped	MPL/FWP	Native Sod		
0.0	0.0	156.68	0.0	0.0	0.0		
Crop	Base Acreage	PLC Yield	CCC-505 CRP Reduction				
WHEAT	58.72	45	0.00				
CORN	32.29	84	0.00				
Total Base Acres:	91.01						

Owners: TWE II LLC

Other Producers: None

Tract Number: 1365 Description: D-12/ S1/ 29-14-42 EXCEPT 4.0 ACRES

FSA Physical Location: Deuel, NE ANSI Physical Location: Deuel, NE

BIA Range Unit Number:

HEL Status: HEL: conservation system is being actively applied

Wetland Status: Tract contains a wetland or farmed wetland

WL Violations: None

Farmland	Cropland	DCP Cropland	WBP	WRP	EWP	CRP Cropland	GRP
312.94	311.95	311.95	0.0	0.0	0.0	0.0	0.0
State Conservation	Other Conservation	Effective DCP Cropland	Double Cropped	MPL/FWP	Native Sod		
0.0	0.0	311.95	0.0	0.0	0.0		
Crop	Base Acreage	PLC Yield	CCC-505 CRP Reduction				
WHEAT	118.81	45	0.00				
CORN	64.24	84	0.00				
Total Base Acres:	181.05						

Owners: TWE II LLC

# FSA INFORMATION - DEUEL COUNTY

Nebraska  
Deuel  
Report ID: FSA-156EZ

U.S. Department of Agriculture  
Farm Service Agency  
Abbreviated 156 Farm Record

FARM: 2375  
Prepared: 2/19/21 9:55 AM  
Crop Year: 2021  
Page: 5 of 6

DISCLAIMER: This is data extracted from the web farm database. Because of potential messaging failures in MIDAS, this data is not guaranteed to be an accurate and complete representation of data contained in the MIDAS system, which is the system of record for Farm Records.

Other Producers: None

Tract Number: 1834 Description N2 & SW4 34-14-41 Keith

FSA Physical Location: Keith, NE ANSI Physical Location: Keith, NE

BIA Range Unit Number:

HEL Status: HEL: conservation system is being actively applied

Recon Number

Wetland Status: Tract contains a wetland or farmed wetland

2012 - 34

WL Violations: None

Farmland	Cropland	DCP Cropland	WBP	WRP	EWP	CRP Cropland	GRP
473.69	457.58	457.58	0.0	0.0	0.0	0.0	0.0
State Conservation	Other Conservation	Effective DCP Cropland	Double Cropped	MPL/FWP	Native Sod		
0.0	0.0	457.58	0.0	0.0	0.0		

Crop	Base Acreage	PLC Yield	CCC-505 CRP Reduction
WHEAT	171.46	45	0.00
CORN	94.28	84	0.00
Total Base Acres:	265.74		

Owners: TWE II LLC

Other Producers: D & S ENTERPRISES INC

Tract Number: 1835 Description E2 15-13-42

FSA Physical Location: Deuel, NE ANSI Physical Location: Deuel, NE

BIA Range Unit Number:

HEL Status: HEL Determinations not complete

Recon Number

Wetland Status: Tract does not contain a wetland

2012 - 35

WL Violations: None

Farmland	Cropland	DCP Cropland	WBP	WRP	EWP	CRP Cropland	GRP
289.37	261.36	261.36	0.0	0.0	0.0	0.0	0.0
State Conservation	Other Conservation	Effective DCP Cropland	Double Cropped	MPL/FWP	Native Sod		
0.0	0.0	261.36	0.0	0.0	0.0		

Crop	Base Acreage	PLC Yield	CCC-505 CRP Reduction
WHEAT	97.9	45	0.00
CORN	53.64	84	0.00
Total Base Acres:	151.74		

Owners: TWE II LLC

# FSA INFORMATION - DEUEL COUNTY

Nebraska

U.S. Department of Agriculture

FARM: 2375

Deuel

Farm Service Agency

Prepared: 2/19/21 9:55 AM

Report ID: FSA-156EZ

Abbreviated 156 Farm Record

Crop Year: 2021

Page: 6 of 6

**DISCLAIMER:** This is data extracted from the web farm database. Because of potential messaging failures in MIDAS, this data is not guaranteed to be an accurate and complete representation of data contained in the MIDAS system, which is the system of record for Farm Records.

---

Other Producers: None

---

# FSA INFORMATION - DEUEL COUNTY

PROGRAM YEAR: 2020  
 DATE: 02/19/2021  
 PAGE: 4

## REPORT OF COMMODITIES FARM SUMMARY

Deuel, Nebraska  
 FSA - 578 (09-13-16)  
 Farm Number: 2375

Operator Name and Address

Operator Name and Address

**NOTE** The following statement is made in accordance with the Privacy Act of 1974 (5 USC 552a - as amended). The authority for requesting the information identified on this form is 7 CFR Part 718, the Farm Security and Rural Investment Act of 2002 (Pub L. 107-171), and the Agricultural Act of 2014 (Pub. L. 113-79). The information will be used to collect producer certification of the report of acreage of crops/commodities and land use data which is needed in order to determine producer eligibility to participate in and receive benefits under FSA programs. The information collected on the form may be disclosed to other Federal, State, Local government, agencies, Tribal, agencies, and nongovernmental entities that have been authorized access to the information by statute or regulation and/or as described in applicable Routine Uses identified in the System of Records Notice for USDA/FSA-2, Farm Records File (Automated) and USDA/FSA-14, Applicant/Borrower. Providing the requested information is voluntary. However, failure to furnish the requested information may result in a denial of the producer's request to participate in and receive benefits under FSA programs. According to the Paperwork Reduction Act of 1995, an agency may not conduct or sponsor, and a person is not required to respond to, a collection of information unless it displays a valid OMB control number for this information collection is 0580-0175. The time required to complete this information collection is estimated to average 30 minutes per response, including the time for reviewing instructions, searching existing data sources, gathering and maintaining the data needed, and completing and reviewing the collection of information. The provisions of criminal and civil fraud, privacy, and other statutes may be applicable to the information provided. **RETURN THIS COMPLETED FORM TO YOUR COUNTY FSA OFFICE.**

Planting Period	Crop/Commodity	Variety/Type	Share	Crop/Commodity	Variety/Type	Share	Planting Period	Crop/Commodity	Variety/Type	Share	Crop/Commodity	Variety/Type	Share
01	FALLOW		29.90	CORN	YEL	70.10							
	FALLOW		100.00	CORN	YEL	70.10							

**CERTIFICATION:** I certify to the best of my knowledge and belief that the acreage of crops/commodities and land uses listed herein are true and correct and that all required crops/commodities and land uses have been reported for the farm as applicable. Absent any different or contrary prior subsequent certification filed by any producer for any crop for which NAP coverage has been purchased, I certify that the applicable crop, type, practice, and intended use is not planted if it is not included on the Report of Commodities for this crop year. The signing of this form gives FSA representatives authorization to enter and inspect crops/commodities and land uses on the above identified land. A signature date (the date the producer signs the FSA-578) will also be captured.

Operator's Signature (By) \_\_\_\_\_ Date \_\_\_\_\_

In accordance with Federal civil rights law and U.S. Department of Agriculture (USDA) civil rights regulations and policies, the USDA, its Agencies, offices, and employees, and institutions participating in or administering USDA programs are prohibited from discriminating based on race, color, national origin, religion, sex, gender identity (including gender expression), sexual orientation, disability, age, marital status, family/parental status, income derived from a public assistance program, political beliefs, or reprisal or retaliation for prior civil rights activity, in any program or activity conducted or funded by USDA (not all bases apply to all programs) Remedies and complaint filing deadlines vary by program or incident. Persons with disabilities who require alternative means of communication (e.g., Braille, large print, audiotape, American Sign Language, etc.) should contact the responsible Agency or USDA's TARGET Center at (202) 720-2600 (voice and TTY) or contact USDA through the Federal Relay Service at (800) 877-8339. Additionally, program information may be made available in languages other than English. To file a program discrimination complaint, complete the USDA Program Discrimination Complaint Form, AD-3027, found online at [http://www.ascr.usda.gov/complaint\\_filing\\_cust.html](http://www.ascr.usda.gov/complaint_filing_cust.html) and at any USDA office or write a letter addressed to USDA and provide in the letter all of the information requested in the form. To request a copy of the complaint form, call (866) 632-9892. Submit your completed form or letter to USDA by: (1) mail: U.S. Department of Agriculture Office of the Assistant Secretary for Civil Rights 1400 Independence Avenue, SW Washington, D.C. 20250-9410, (2) fax: (202) 680-7442; or (3) email: [program.intake@usda.gov](mailto:program.intake@usda.gov). USDA is an equal opportunity provider, employer, and lender.

# FSA INFORMATION - DEUEL COUNTY

Deuel, Nebraska

FSA - 578 (09-13-16)

Farm Number: 2375

Operator Name and Address

## REPORT OF COMMODITIES FARM AND TRACT DETAIL LISTING

PROGRAM YEAR: 2020

DATE: 02/19/2021

PAGE: 1

Original: TOZ

Revision:

Cropland: 2,255.48

Farmland: 2,345.05

Tract Number	Field	Crop/Commodity	Var/Type	Int Use	Irr Pr	Rpt Unit	Inf Use	Act Use	Irr Pr	Org Stat	Nat Stat	C/C Stat	Rpt Unit	Rpt Qty	Det Crop Lead	Yes	Field ID	Official/Measured	Planting Date	End Date
23	1	CORN	YEL	GR	N	A	GR	GR	N	C	N	I	A	311.03	Yes		N	5/31/2020	01	
Producer JB FARMS Share 100.00 FSA Physical Location Deuel, Nebraska Tract 23 Summary NAP Unit 2096 Signature Date 08/12/2020																				

PP Cr/Ce	Var/Type	Int Use	Irr Pr	Rpt Unit	PP Cr/Ce	Var/Type	Int Use	Irr Pr	Rpt Unit	PP Cr/Ce	Var/Type	Int Use	Irr Pr	Rpt Unit	Rpt Qty
01	CORN	YEL	GR	N	A	311.03									
Photo Number/Legal Description: D-14/ W 26-14-42 Cropland: 311.03 Reported on Cropland: 311.03 Difference: 0.00 Reported on Non-Cropland: 0.00															

PP Cr/Ce	Var/Type	Int Use	Irr Pr	Rpt Unit	PP Cr/Ce	Var/Type	Int Use	Irr Pr	Rpt Unit	PP Cr/Ce	Var/Type	Int Use	Irr Pr	Rpt Unit	Rpt Qty
26	1	FALLOW	YEL	GR	N	A	GR	N	C	N	I	A	160.94	Yes	
Producer JB FARMS Share 100.00 FSA Physical Location Deuel, Nebraska Tract 26 Summary NAP Unit 2096 Signature Date 08/12/2020															

PP Cr/Ce	Var/Type	Int Use	Irr Pr	Rpt Unit	PP Cr/Ce	Var/Type	Int Use	Irr Pr	Rpt Unit	PP Cr/Ce	Var/Type	Int Use	Irr Pr	Rpt Unit	Rpt Qty
01	FALLOW	YEL	GR	N	A	160.94									
Photo Number/Legal Description: A-14/ SW 2-14-42 Cropland: 160.94 Reported on Cropland: 160.94 Difference: 0.00 Reported on Non-Cropland: 0.00															

PP Cr/Ce	Var/Type	Int Use	Irr Pr	Rpt Unit	PP Cr/Ce	Var/Type	Int Use	Irr Pr	Rpt Unit	PP Cr/Ce	Var/Type	Int Use	Irr Pr	Rpt Unit	Rpt Qty
70	1	CORN	YEL	GR	N	A	GR	N	C	N	I	A	134.18	Yes	
Producer JB FARMS Share 100.00 FSA Physical Location Deuel, Nebraska Tract 70 Summary NAP Unit 2096 Signature Date 08/12/2020															

PP Cr/Ce	Var/Type	Int Use	Irr Pr	Rpt Unit	PP Cr/Ce	Var/Type	Int Use	Irr Pr	Rpt Unit	PP Cr/Ce	Var/Type	Int Use	Irr Pr	Rpt Unit	Rpt Qty
01	CORN	YEL	GR	N	A	134.18									
Photo Number/Legal Description: D-15/ SW 25-14-42 Cropland: 134.18 Reported on Cropland: 134.18 Difference: 0.00 Reported on Non-Cropland: 0.00															

PP Cr/Ce	Var/Type	Int Use	Irr Pr	Rpt Unit	PP Cr/Ce	Var/Type	Int Use	Irr Pr	Rpt Unit	PP Cr/Ce	Var/Type	Int Use	Irr Pr	Rpt Unit	Rpt Qty
335	1	FALLOW	YEL	GR	N	A	GR	N	C	N	I	A	302.88	Yes	
Producer JB FARMS Share 100.00 FSA Physical Location Deuel, Nebraska Tract 335 Summary NAP Unit 2096 Signature Date 08/12/2020															

PP Cr/Ce	Var/Type	Int Use	Irr Pr	Rpt Unit	PP Cr/Ce	Var/Type	Int Use	Irr Pr	Rpt Unit	PP Cr/Ce	Var/Type	Int Use	Irr Pr	Rpt Unit	Rpt Qty
01	FALLOW	YEL	GR	N	A	302.88									
Photo Number/Legal Description: F-14/ W 14-13-42 Cropland: 302.88 Reported on Cropland: 302.88 Difference: 0.00 Reported on Non-Cropland: 0.00															

# FSA INFORMATION - DEUEL COUNTY

PROGRAM YEAR: 2020  
DATE: 02/19/2021  
PAGE: 2

## REPORT OF COMMODITIES FARM AND TRACT DETAIL LISTING

Deuel, Nebraska  
FSA - 578 (09-13-16)  
Farm Number: 2375

Tract Number	CLU/Field	Crop/Commodity	Var/Type	Int Use	Irr Pr	Rpt Unit	Act Cys	Irr Pr	Org Snt	Nat. Seed	C/C Stat	Rpt Unit	Det Qty	Crop Land	Field ID	Official/Measured	Planting Date	Planting Period	End Date
--------------	-----------	----------------	----------	---------	--------	----------	---------	--------	---------	-----------	----------	----------	---------	-----------	----------	-------------------	---------------	-----------------	----------

Fract 975 Summary  
PP Cr/Co 01 CORN YEL GR N A Rpt Qty 158.88  
Var/Type Int Use Irr Pr Rpt Unit  
YEL GR N A 158.88

Photo Number/ Legal Description: B-13/ SE 1/4 15-14-42  
Cropland: 158.88 Reported on Cropland: 158.88 Difference: 0.00

1116 1 CORN YEL GR N A Rpt Qty 156.68  
Var/Type Int Use Irr Pr Rpt Unit  
YEL GR N A 156.68

Photo Number/ Legal Description: D-13/ SE 1/4 34-14-42  
Cropland: 156.68 Reported on Cropland: 156.68 Difference: 0.00

1385 1 CORN YEL GR N A Rpt Qty 311.95  
Var/Type Int Use Irr Pr Rpt Unit  
YEL GR N A 311.95

Photo Number/ Legal Description: D-12/ S 1/2 28-14-42 EXCEPT 4.0 ACRES  
Cropland: 311.95 Reported on Cropland: 311.95 Difference: 0.00

1834 1 CORN YEL GR N A Rpt Qty 457.58  
Var/Type Int Use Irr Pr Rpt Unit  
YEL GR N A 457.58

Photo Number/ Legal Description: N2 & SW4 34-14-41 Keith  
Cropland: 457.58 Reported on Cropland: 457.58 Difference: 0.00

1835 1 FALOW Rpt Qty 222.13  
Var/Type Int Use Irr Pr Rpt Unit  
FALOW N A 222.13

Photo Number/ Legal Description: N2 & SW4 34-14-41 Keith  
Cropland: 457.58 Reported on Cropland: 457.58 Difference: 0.00

1835 3 FALOW Rpt Qty 39.23  
Var/Type Int Use Irr Pr Rpt Unit  
FALOW N A 39.23

Photo Number/ Legal Description: N2 & SW4 34-14-41 Keith  
Cropland: 457.58 Reported on Cropland: 457.58 Difference: 0.00

1835 1 FALOW Rpt Qty 222.13  
Var/Type Int Use Irr Pr Rpt Unit  
FALOW N A 222.13

Photo Number/ Legal Description: N2 & SW4 34-14-41 Keith  
Cropland: 457.58 Reported on Cropland: 457.58 Difference: 0.00

1835 3 FALOW Rpt Qty 39.23  
Var/Type Int Use Irr Pr Rpt Unit  
FALOW N A 39.23

Photo Number/ Legal Description: N2 & SW4 34-14-41 Keith  
Cropland: 457.58 Reported on Cropland: 457.58 Difference: 0.00

1835 1 FALOW Rpt Qty 222.13  
Var/Type Int Use Irr Pr Rpt Unit  
FALOW N A 222.13

Photo Number/ Legal Description: N2 & SW4 34-14-41 Keith  
Cropland: 457.58 Reported on Cropland: 457.58 Difference: 0.00

1835 3 FALOW Rpt Qty 39.23  
Var/Type Int Use Irr Pr Rpt Unit  
FALOW N A 39.23

Photo Number/ Legal Description: N2 & SW4 34-14-41 Keith  
Cropland: 457.58 Reported on Cropland: 457.58 Difference: 0.00

# FSA INFORMATION - DEUEL COUNTY

Deuel, Nebraska

FSA - 578 (09-13-16)

## REPORT OF COMMODITIES

### FARM AND TRACT DETAIL LISTING

Farm Number: 2375

PROGRAM YEAR: 2020

DATE: 02/19/2021

PAGE: 3

Tract Number	CLU/Field	Crop/Commodity	Var/Type	Int Use	Act Use	Irr. Pr.	Org. Stat	Nat. Sod	C/C Stat	Rpt Unit	Rpt Qty	Def Crop Land	Field ID	Official/Measured	Planting Date	Planting Period	End Date
PP Cr/Co	Var/Type	Int Use	Irr Pr	Rpt Unit	Rpt Qty	PP Cr/Co	Var/Type	Int Use	Irr Pr	Rpt Unit	Rpt Qty	PP Cr/Co	Var/Type	Int Use	Irr Pr	Rpt Unit	Rpt Qty
01	PALOW		N		261.36					A							

Tract 1835 Summary

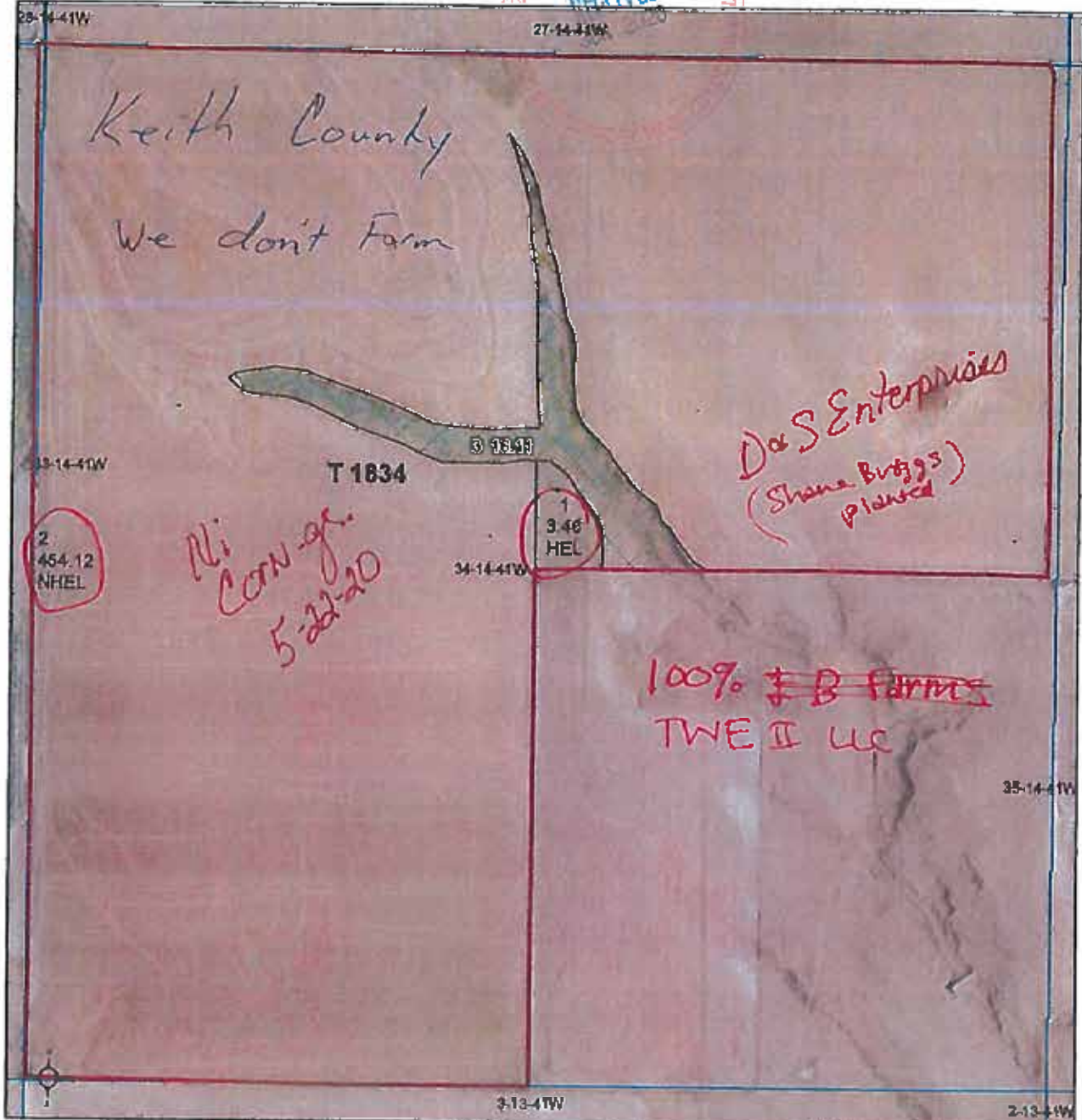
Photo Number, Legal Description: E2 15-13-42  
 Cropland: 261.36      Reported on Cropland: 261.36      Difference: 0.00  
 Non-Cropland: 0.00      Reported on Non-Cropland: 0.00

# FSA INFORMATION - DEUEL COUNTY

**USDA** United States Department of Agriculture

Deuel County, Nebraska

Farm 2375  
Tract 1834



- Common Land Unit**
- Non-Cropland
  - Cropland
  - Tract Boundary
  - PLSS
- Wetland Determination Identifiers**
- Restricted Use
  - Limited Restrictions
  - Exempt from Wetland Provisions

2018 NAIP Ortho Imagery

2020 Program Year  
Map Created October 01, 2019

*briggsandsons@bustelecom.net*

Tract Cropland Total: 457.58 acres

34-14-41W

United States Department of Agriculture (USDA) Farm Service Agency (FSA) maps are for FSA Program administration only. This map does not represent a legal survey or reflect actual ownership, rather it depicts the information provided directly from the producer and/or National Agricultural Imagery Program (NAIP) Imagery. The producer accepts the data "as is" and assumes all risks associated with its use. USDA-FSA assumes no responsibility for actual or consequential damage incurred as a result of any user's reliance on this data outside FSA Program. Wetland identifiers do not represent the size, shape or specific determination of the area. Refer to your original determination (CPA-526 and attached maps) for exact boundaries and determinations or contact USDA Natural Resources Conservation Service (NRCS).

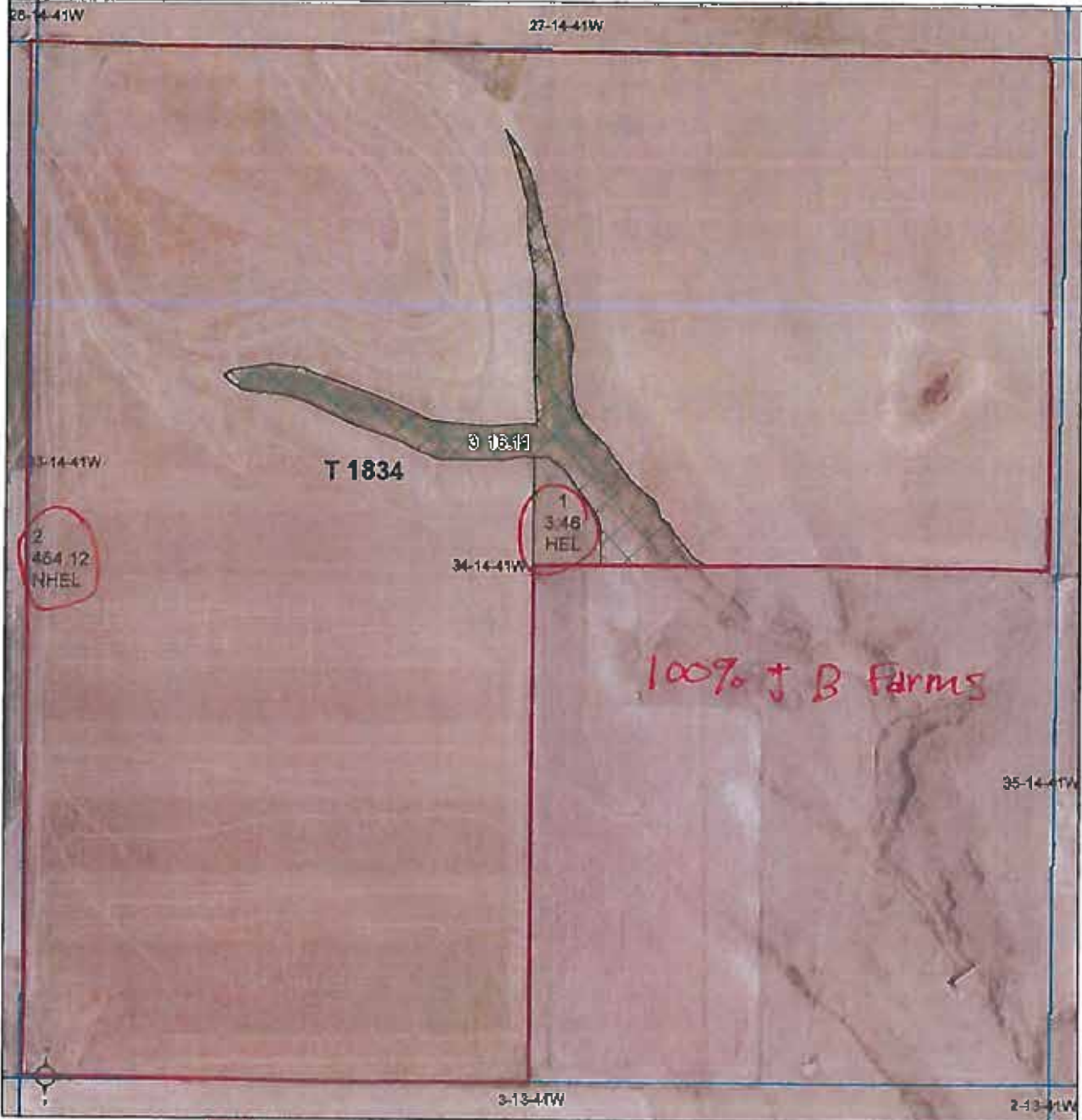


# FSA INFORMATION - DEUEL COUNTY

USDA United States Department of Agriculture

Deuel County, Nebraska

Farm 2375  
Tract 1834



**Common Land Unit**

2018 NAIP Ortho imagery

2020 Program Year  
Map Created October 01, 2019

**Wetland Determination Identifiers:**

- Restricted Use
- ▼ Limited Restrictions
- Exempt from Wetland Provisions

Tract Cropland Total: 457.58 acres

34-14-41W

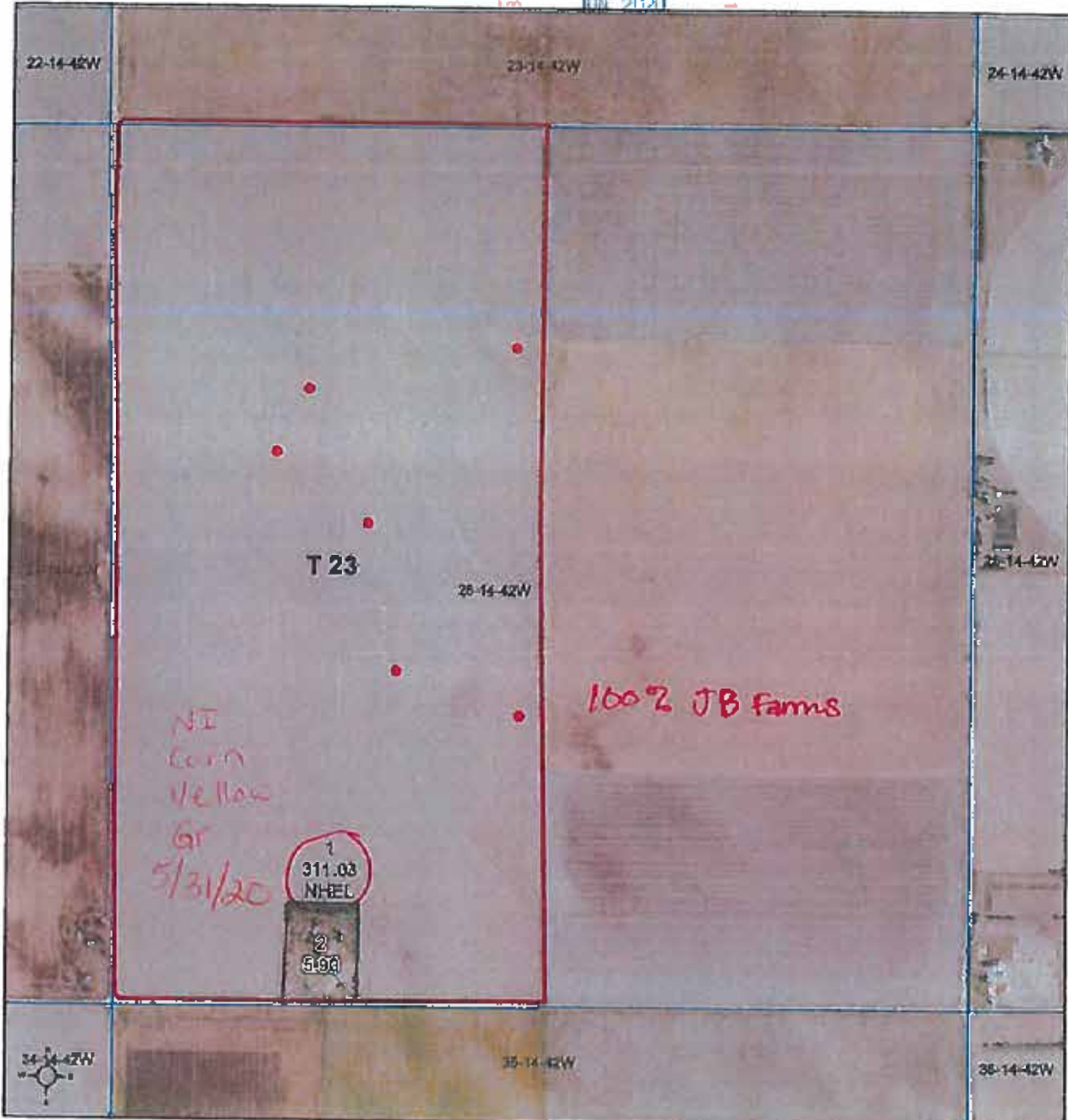
United States Department of Agriculture (USDA) Farm Service Agency (FSA) maps are for FSA Program administration only. This map does not represent a legal survey or reflect actual ownership, rather it depicts the information provided directly from the producer and/or National Agricultural Imagery Program (NAIP) imagery. The producer accepts the data 'as is' and assumes all risks associated with its use. USDA-FSA assumes no responsibility for actual or consequential damage incurred as a result of any user's reliance on this data outside FSA Programs. Wetland identifiers do not represent the size, shape, or specific determination of the area. Refer to your original determination (CPA-026 and attached maps) for exact boundaries and determinations or contact USDA Natural Resources Conservation Service (NRCS).

# FSA INFORMATION - DEUEL COUNTY

USDA  
United States  
Department of  
Agriculture

Deuel County, Nebraska

Farm 2375  
Tract 23



**Common Land Unit**

- Non-Cropland
- Cropland

2018 NAIP Ortho Imagery

2020 Program Year

Map Created October 01, 2019

**Wetland Determination Identifiers**

- Restricted Use
- Limited Restrictions
- Exempt from Wetland Provisions

Tract Cropland Total: 311.03 acres

26-14-42W

United States Department of Agriculture (USDA) Farm Service Agency (FSA) maps are for FSA Program administration only. This map does not represent a legal survey or reflect actual ownership, rather it depicts the information provided directly from the producer and/or National Agricultural Imagery Program (NAIP) imagery. The producer accepts the data as is and assumes all risks associated with its use. USDA-FSA assumes no responsibility for actual or consequential damage incurred as a result of any user's reliance on this data outside FSA Programs. Wetland Identifiers do not represent the size, shape, or specific determination of the area. Refer to your original determination (CPA-026 and attached maps) for exact boundaries and determinations or contact USDA Natural Resources Conservation Service (NRCS).




# FSA INFORMATION - DEUEL COUNTY

USDA United States Department of Agriculture

Deuel County, Nebraska

Farm 2375  
Tract 26



**Common Land Unit**

□ Cropland

**Wetland Determination Identifiers**

- Restricted Use
- ▼ Limited Restrictions
- Exempt from Wetland Provisions

2018 NAIP Ortho Imagery

2020 Program Year

Map Created October 01, 2019

Tract Cropland Total: 160.94 acres

2-14-42W

United States Department of Agriculture (USDA) Farm Service Agency (FSA) maps are for FSA Program administration only. This map does not represent a legal survey or reflect actual ownership, rather it depicts the information provided directly from the producer and/or National Agricultural Imagery Program (NAIP) imagery. The producer accepts the data 'as is' and assumes all risks associated with its use. USDA-FSA assumes no responsibility for actual or consequential damage incurred as a result of any user's reliance on this data outside FSA Programs. Wetland identifiers do not represent the size, shape, or specific determination of the area. Refer to your original determination (CPA-026 and attached maps) for exact boundaries and determinations or contact USDA Natural Resources Conservation Service (NRCS).

8

# FSA INFORMATION - DEUEL COUNTY



United States  
Department of  
Agriculture

Deuel County, Nebraska

Farm 2375  
Tract 26



## Common Land Unit

□ Cropland

## Wetland Determination Identifiers

- Restricted Use
- ▼ Limited Restrictions
- Exempt from Wetland Provisions

2018 NAIP Ortho Imagery

2020 Program Year

Map Created October 01, 2019

Tract Cropland Total: 160.94 acres

2-14-42W

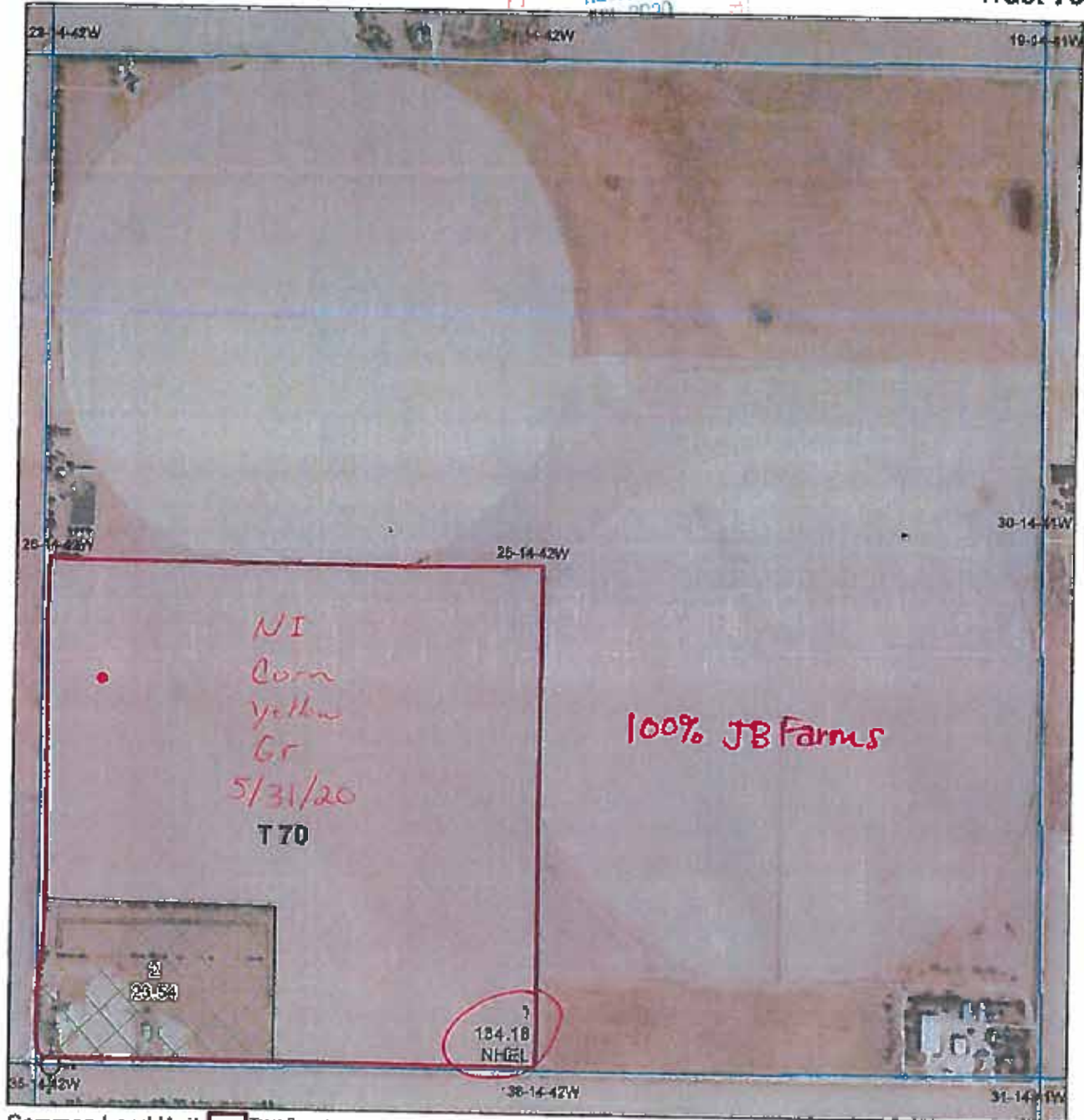
United States Department of Agriculture (USDA) Farm Service Agency (FSA) maps are for FSA Program administration only. This map does not represent a legal survey or reflect actual ownership, rather it depicts the information provided directly from the producer under the National Agricultural Imagery Program (NAIP) Imagery. The producer accepts the data "as is" and assumes all risks associated with its use. USDA-FSA assumes no responsibility for actual or consequential damage incurred as a result of any user's reliance on this data outside FSA Programs. Wetland identifiers do not represent the size, shape, or specific determination of the area. Refer to your original determination (CPA-026 and attached maps) for exact boundaries and determinations or contact USDA Natural Resources Conservation Service (NRCS).

# FSA INFORMATION - DEUEL COUNTY

USDA United States Department of Agriculture

Deuel County, Nebraska

Farm 2375  
Tract 70



Common Land Unit  Tract Boundary

- Non-Cropland
- Cropland

Wetland Determination Identifiers

- Restricted Use
- ▼ Limited Restrictions
- Exempt from Wetland Provisions

2018 NAIP Ortho Imagery

2020 Program Year

Map Created October 01, 2019

Tract Cropland Total: 134.18 acres

25-14-42W

United States Department of Agriculture (USDA) Farm Service Agency (FSA) maps are for FSA Program administration only. This map does not represent a legal survey or reflect actual ownership, rather it depicts the information provided directly from the producer and/or National Agriculture Imagery Program (NAIP) imagery. The producer accepts the data 'as is' and assumes all risks associated with its use. USDA-FSA assumes no responsibility for actual or consequential damage incurred as a result of any user's reliance on this data outside FSA Programs. Wetland identifiers do not represent the size, shape, or specific determination of the area. Refer to your original determination (CPA-028 and attached maps) for exact boundaries and determinations or contact USDA Natural Resources Conservation Service (NRCS).

# FSA INFORMATION - DEUEL COUNTY



Deuel County, Nebraska

Farm 2375  
Tract 70



100% JB Farms

T 70

2  
29.54

1  
134.18  
NHEL

Common Land Unit Tract Boundary

2018 NAIP Ortho Imagery

2020 Program Year

Map Created October 01, 2019

- Non-Cropland
- Cropland

Wetland Determination Identifiers

- Restricted Use
- Limited Restrictions
- Exempt from Wetland Provisions

Tract Cropland Total: 134.18 acres

25-14-42W


United States Department of Agriculture (USDA) Farm Service Agency (FSA) maps are for FSA Program administration only. This map does not represent a legal survey or reflect actual ownership; rather it depicts the information provided directly from the producer under National Agricultural Imagery Program (NAIP) imagery. The producer accepts the data 'as is' and assumes all risks associated with its use. USDA-FSA assumes no responsibility for actual or consequential damage incurred as a result of any user's reliance on this data outside FSA Programs. Wetland identifiers do not represent the size, shape, or specific delimitation of the area. Refer to your original determination (CPA-026 and attached maps) for exact boundaries and determinations or contact USDA Natural Resources Conservation Service (NRCS).

# FSA INFORMATION - DEUEL COUNTY



Deuel County, Nebraska

Farm 2375  
Tract 335



**Common Land Unit**

2018 NAIP Ortho Imagery

2020 Program Year  
Map Created October 01, 2019

**Wetland Determination Identifiers**

- Restricted Use
- Limited Restrictions
- Exempt from Wetland Provisions

Tract Cropland Total: 302.88 acres

14-13-42W

United States Department of Agriculture (USDA) Farm Service Agency (FSA) maps are for FSA Program administration only. This map does not represent a legal survey or reflect actual ownership, rather it depicts the information provided directly from the producer and/or National Agricultural Imagery Program (NAIP) imagery. The producer accepts the data as is and assumes all risks associated with its use. USDA-FSA assumes no responsibility for actual or consequential damage incurred as a result of any user's reliance on this data outside FSA Programs. Wetland Identifiers do not represent the size, shape, or specific determination of the area. Refer to your original determination (CPA-026 and attached maps) for exact boundaries and determinations or contact USDA Natural Resources Conservation Service (NRCS).




# FSA INFORMATION - DEUEL COUNTY

USDA United States Department of Agriculture

Deuel County, Nebraska

Farm 2375  
Tract 335



Common Land Unit   Tract Boundary  
  Non-Cropland   PLSS  
  Cropland

2018 NAIP Ortho Imagery

2020 Program Year  
Map Created October 01, 2019

Wetland Determination Identifiers  
● Restricted Use  
▼ Limited Restrictions  
■ Exempt from Wetland Provisions

Tract Cropland Total: 302.88 acres

14-13-42W

United States Department of Agriculture (USDA) Farm Service Agency (FSA) maps are for FSA Program administration only. This map does not represent a legal survey or reflect actual ownership; rather it depicts the information provided directly from the producer and/or National Agricultural Imagery Program (NAIP) imagery. The producer accepts the data 'as is' and assumes all risks associated with its use. USDA-FSA assumes no responsibility for actual or consequential damage incurred as a result of any user's reliance on this data outside FSA Programs. Wetland identifiers do not represent the size, shape, or specific determination of the area. Refer to your original determination (CPA-026 and attached maps) for exact boundaries and determinations or contact USDA Natural Resources Conservation Service (NRCS).


# FSA INFORMATION - DEUEL COUNTY

USDA United States Department of Agriculture

Deuel County, Nebraska



Farm 2375  
Tract 1835



Common Land Unit Tract Boundary  
 Non-Cropland  
 Cropland

2018 NAIP Ortho Imagery

2020 Program Year  
Map Created October 01, 2019

Wetland Determination Identifiers  
 Restricted Use  
 LimRad Restrictions  
 Exempt from Wetland Provisions

Tract Cropland Total: 261.36 acres

15-13-42W

United States Department of Agriculture (USDA) Farm Service Agency (FSA) maps are for FSA Program administration only. This map does not represent a legal survey or reflect actual ownership. Rather, it depicts the information provided directly from the producer and/or National Agricultural Imagery Program (NAIP) imagery. The producer accepts the data as is and assumes all risks associated with its use. USDA-FSA assumes no responsibility for actual or consequential damage incurred as a result of any user's reliance on this data outside FSA Programs. Wetland identifiers do not represent the size, shape, or specific determination of the area. Refer to your original determination (CPA-026 and attached maps) for exact boundaries and determinations or contact USDA Natural Resources Conservation Service (NRCS).

2

# FSA INFORMATION - DEUEL COUNTY

USDA  
United States  
Department of  
Agriculture

Deuel County, Nebraska

Farm 2375  
Tract 1835



Common Land Unit

2018 NAIP Ortho Imagery

2020 Program Year

Map Created October 01, 2019

Wetland Determination Identifiers

- Restricted Use
- Limited Restrictions
- Exempt from Wetland Provisions

Tract Cropland Total: 261.36 acres

15-13-42W

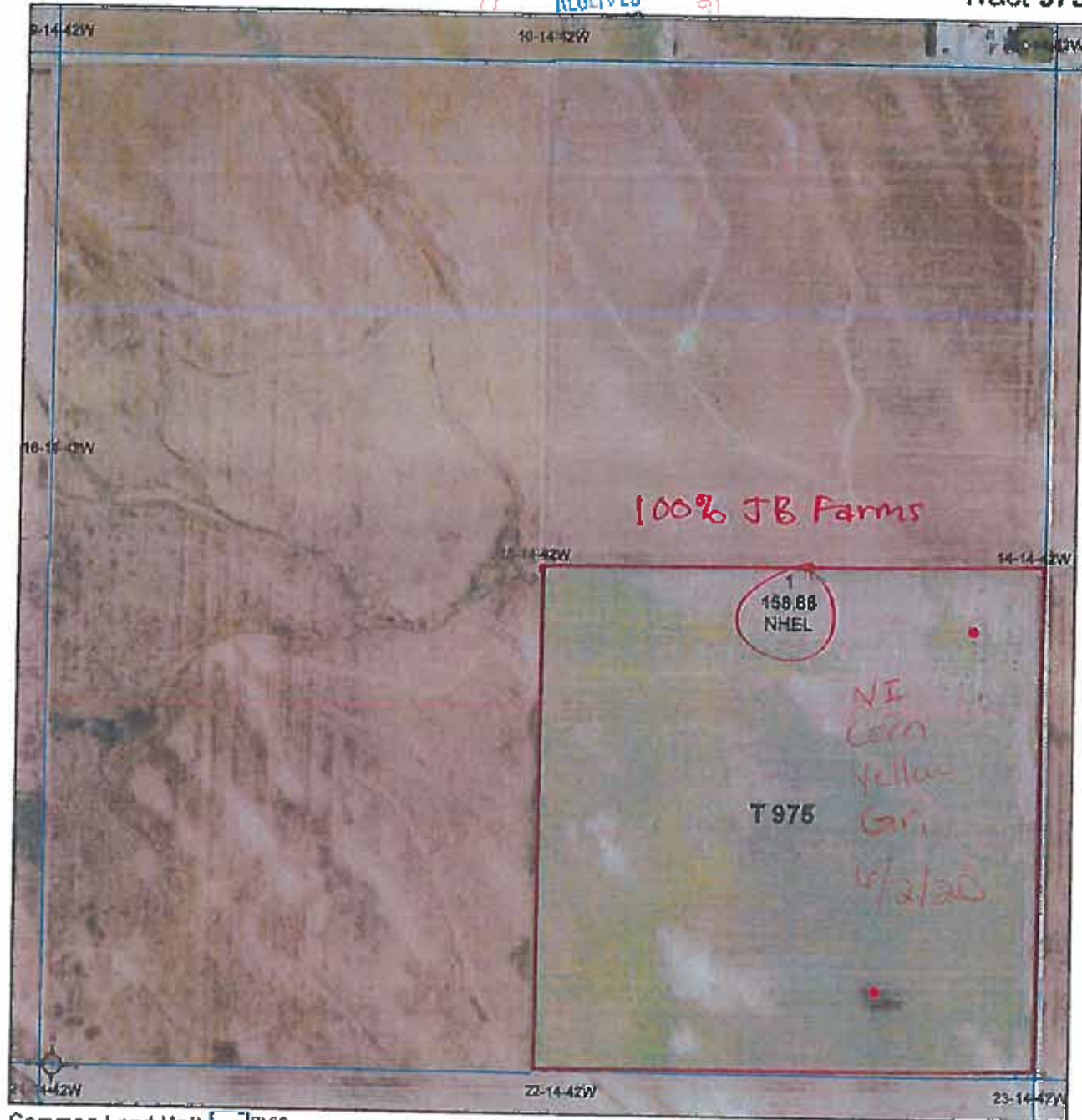
United States Department of Agriculture (USDA) Farm Service Agency (FSA) maps are for FSA Program administration only. This map does not represent a legal survey or reflect actual ownership; rather it depicts the information provided directly from the producer and/or National Agricultural Imagery Program (NAIP) imagery. The producer accepts the data 'as is' and assumes all risks associated with its use. USDA-FSA assumes no responsibility for actual or consequential damage incurred as a result of any user's reliance on this data outside FSA Programs. Wetland Identifiers do not represent the size, shape, or specific delineation of the area. Refer to your original determination (CPA-Q26 and attached maps) for exact boundaries and determinations or contact USDA Natural Resources Conservation Service (NRCS).

# FSA INFORMATION - DEUEL COUNTY

USDA United States Department of Agriculture

Deuel County, Nebraska

Farm 2375  
Tract 975



Common Land Unit  PLSS

2018 NAIP Ortho Imagery

2020 Program Year

- Cropland
- Tract Boundary

Map Created October 01, 2019

Wetland Determination Identifiers

- Restricted Use
- ▼ Limited Restrictions
- Exempt from Wetland Provisions

Tract Cropland Total: 158.88 acres

15-14-42W

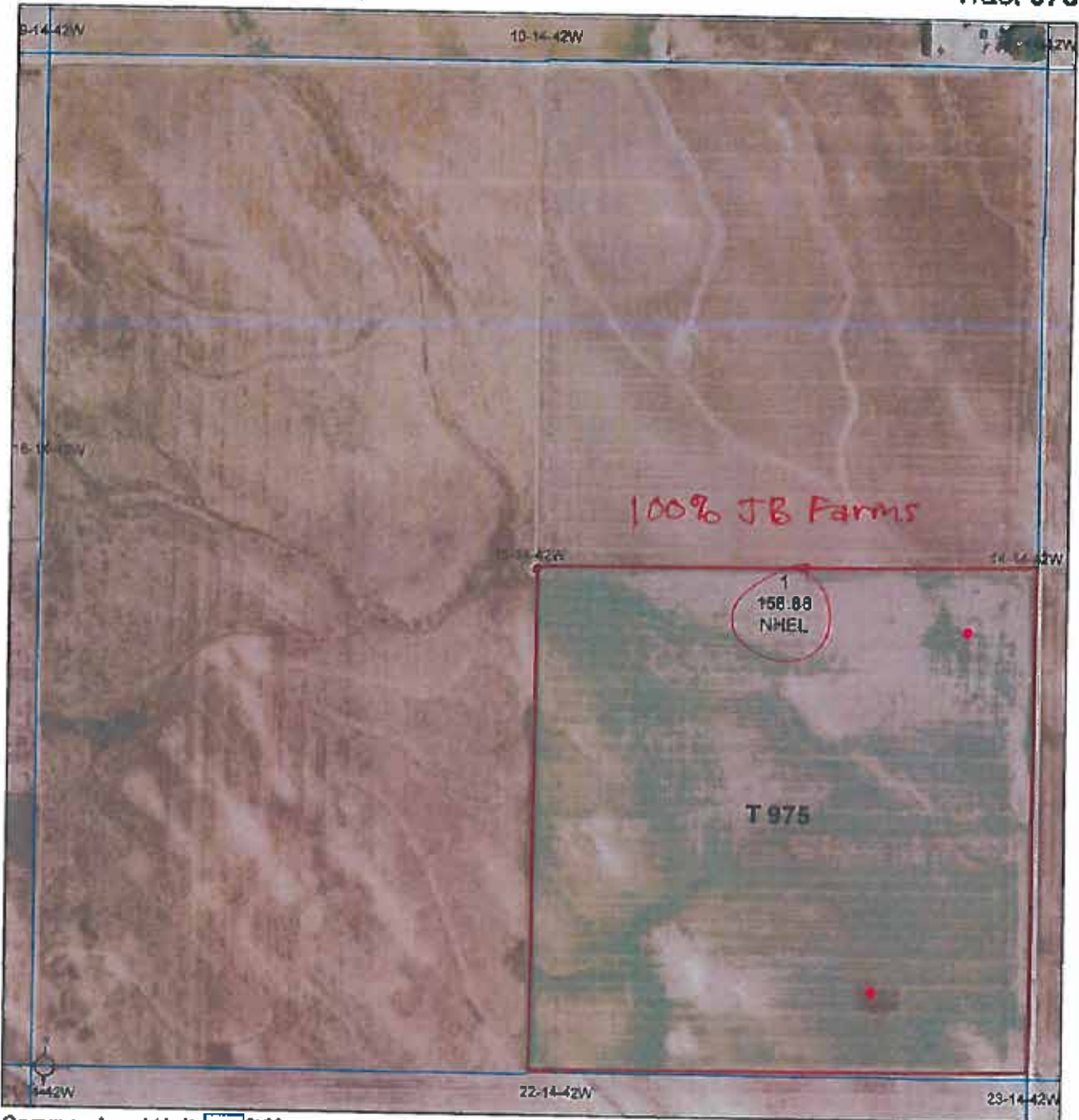
United States Department of Agriculture (USDA) Farm Service Agency (FSA) maps are for FSA Program administration only. This map does not represent a legal survey or reflect actual ownership, rather it depicts the information provided directly from the producer and/or National Agricultural Imagery Program (NAIP) Imagery. The producer accepts the data "as is" and assumes all risks associated with its use. USDA-FSA assumes no responsibility for actual or consequential damage incurred as a result of any user's reliance on this data outside FSA Programs. Wetland identifiers do not represent the size, shape, or specific determination of the area. Refer to your original determination (CPA-028 and attached maps) for exact boundaries and determinations or contact USDA Natural Resources Conservation Service (NRCS).

# FSA INFORMATION - DEUEL COUNTY



Deuel County, Nebraska

Farm 2375  
Tract 975



Common Land Unit  PLSS

2018 NAIP Ortho Imagery

2020 Program Year

Map Created October 01, 2019

- Cropland
- Tract Boundary

Wetland Determination Identifiers

- Restricted Use
- ▼ Limited Restrictions
- Exempt from Wetland Provisions

Tract Cropland Total: 158.88 acres

15-14-42W

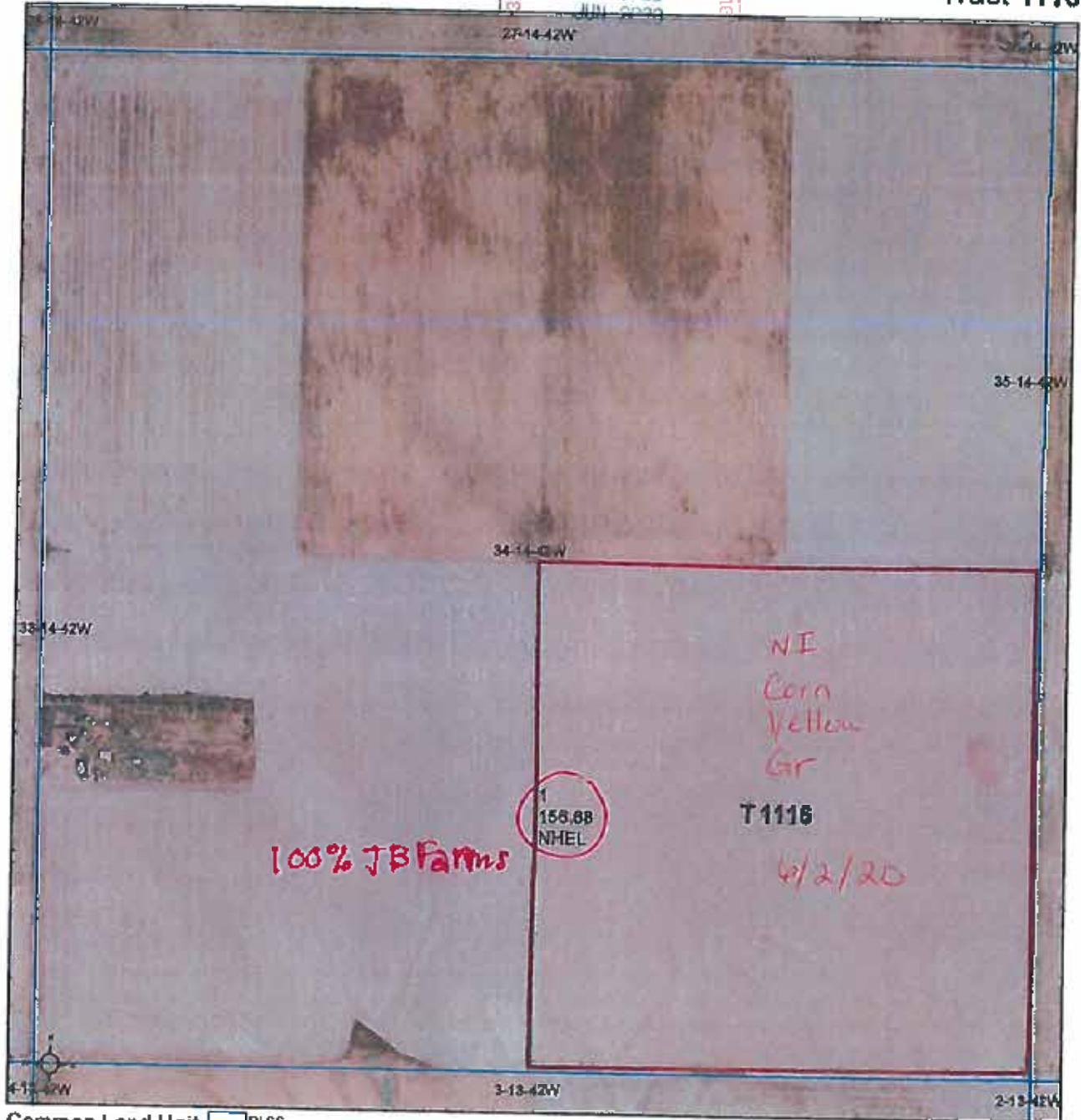
United States Department of Agriculture (USDA) Farm Service Agency (FSA) maps are for FSA Program administration only. This map does not represent a legal survey or reflect actual ownership, rather it depicts the information provided directly from the producer and/or National Agricultural Imagery Program (NAIP) imagery. The producer accepts the data 'as is' and assumes all risks associated with its use. USDA-FSA assumes no responsibility for actual or consequential damage incurred as a result of any user's reliance on this data outside FSA Programs. Wetland Identifiers do not represent the size, shape, or specific determination of the area. Refer to your original determination (CPA-626 and attached maps) for exact boundaries and determinations or contact USDA Natural Resources Conservation Service (NRCS).

# FSA INFORMATION - DEUEL COUNTY

USDA United States Department of Agriculture

Deuel County, Nebraska

Farm 2375  
Tract 1116



Common Land Unit  PLSS

- Cropland
- Tract Boundary

Wetland Determination Identifiers

- Restricted Use
- ▼ Limited Restrictions
- Exempt from Wetland Provisions

2018 NAIP Ortho Imagery

2020 Program Year

Map Created October 01, 2019

Tract Cropland Total: 156.68 acres

34-14-42W

United States Department of Agriculture (USDA) Farm Service Agency (FSA) maps are for FSA Program administration only. This map does not represent a legal survey or reflect actual ownership, rather it depicts the information provided directly from the producer and/or National Agricultural Imagery Program (NAIP) imagery. The producer accepts the data "as is" and assumes all risks associated with its use. USDA-FSA assumes no responsibility for actual or consequential damage incurred as a result of any user's reliance on this data outside FSA Programs. Wetland identifiers do not represent the size, shape, or specific determination of the area. Refer to your original determination (CPA-626 and attached maps) for exact boundaries and determinations or contact USDA Natural Resources Conservation Service (NRCS).

3

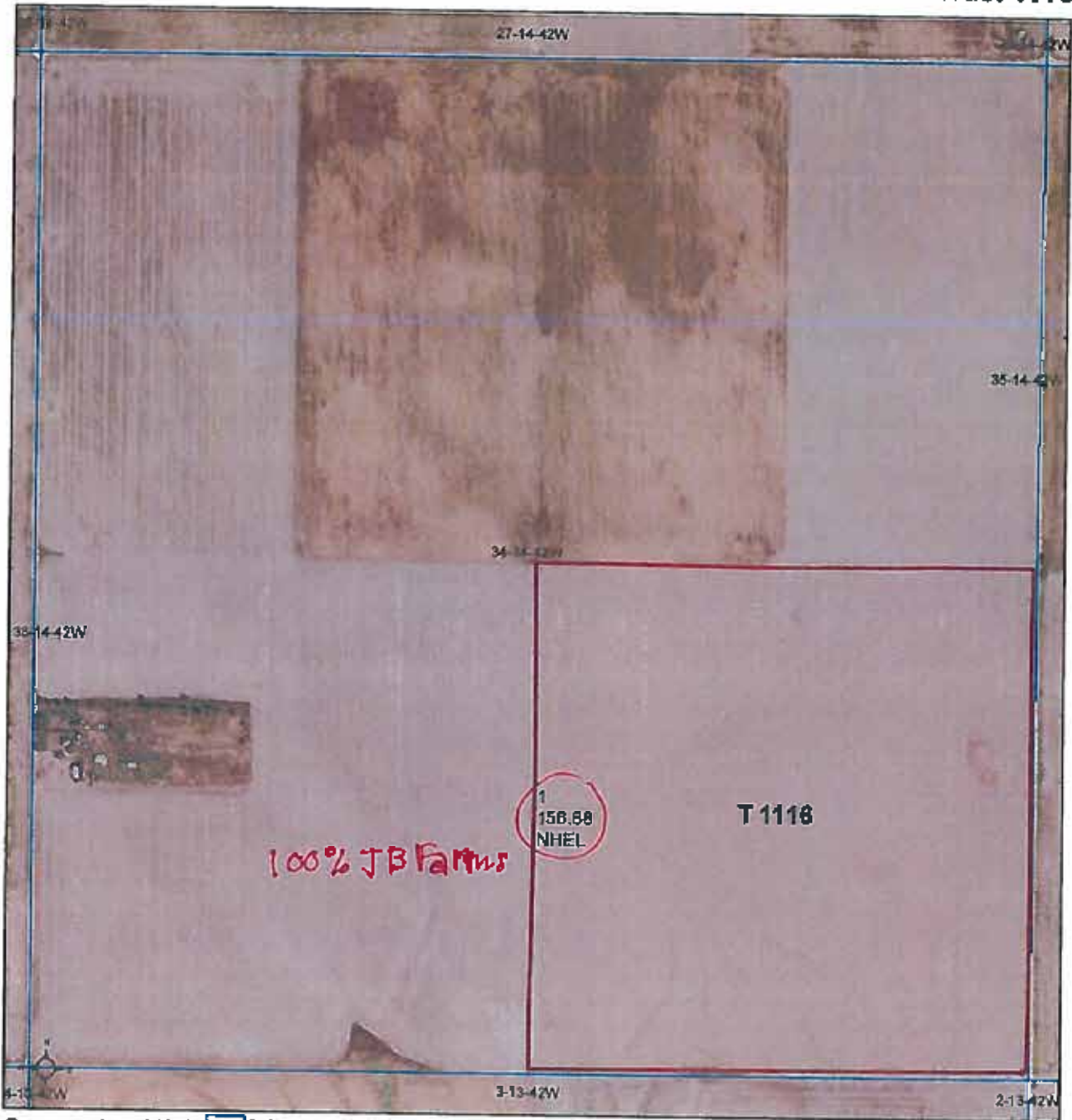
# FSA INFORMATION - DEUEL COUNTY



United States  
Department of  
Agriculture

Deuel County, Nebraska

Farm 2375  
Tract 1116



Common Land Unit  PLSS

- Cropland
- Tract Boundary

Wetland Determination Identifiers

- Restricted Use
- ▼ Limited Restrictions
- Exempt from Wetland Provisions

2018 NAIP Ortho Imagery

2020 Program Year

Map Created October 01, 2019

Tract Cropland Total: 156.68 acres

34-14-42W

United States Department of Agriculture (USDA) Farm Service Agency (FSA) maps are for FSA Program administration only. This map does not represent a legal survey or reflect actual ownership, rather it depicts the information provided directly from the producer and/or National Agricultural Imagery Program (NAIP) Imagery. The producer accepts the data "as is" and assumes all risks associated with its use. USDA-FSA assumes no responsibility for actual or consequential damage incurred as a result of any user's reliance on this data outside FSA Programs. Wetland identifiers do not represent the size, shape, or specific determination of the area. Refer to your original determination (CPA-026 and attached maps) for exact boundaries and determinations or contact USDA Natural Resources Conservation Service (NRCS).

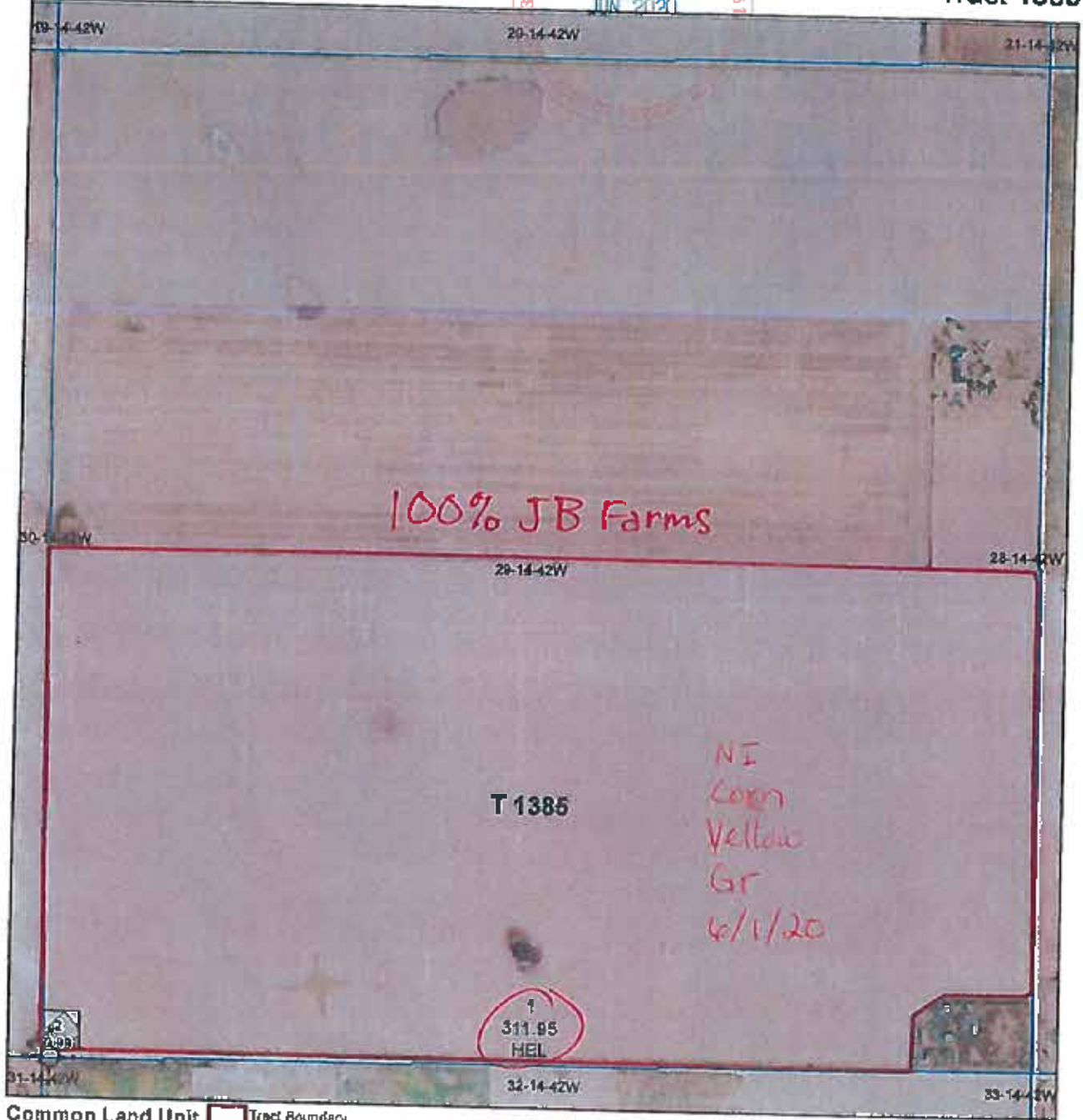
# FSA INFORMATION - DEUEL COUNTY

USDA United States Department of Agriculture

Deuel County, Nebraska



Farm 2375  
Tract 1385



Common Land Unit  Tract Boundary  
 PLSS

Non-Cropland  
 Cropland

Wetland Determination Identifiers  
● Restricted Use  
▼ Limited Restrictions  
■ Exempt from Wetland Provisions

2018 NAIP Ortho Imagery

2020 Program Year  
Map Created October 01, 2019

Tract Cropland Total: 311.95 acres

29-14-42W

United States Department of Agriculture (USDA) Farm Service Agency (FSA) maps are for FSA Program administration only. This map does not represent a legal survey or reflect actual ownership, rather it depicts the information provided directly from the producer and/or National Agricultural Imagery Program (NAIP) imagery. The producer accepts the data 'as is' and assumes all risks associated with its use. USDA-FSA assumes no responsibility for actual or consequential damage incurred as a result of any user's reliance on this data outside FSA Programs. Wetland identifiers do not represent the size, shape, or specific determination of the area. Refer to your original determination (CPA-026 and attached maps) for exact boundaries and determinations or contact USDA Natural Resources Conservation Service (NRCS).

6

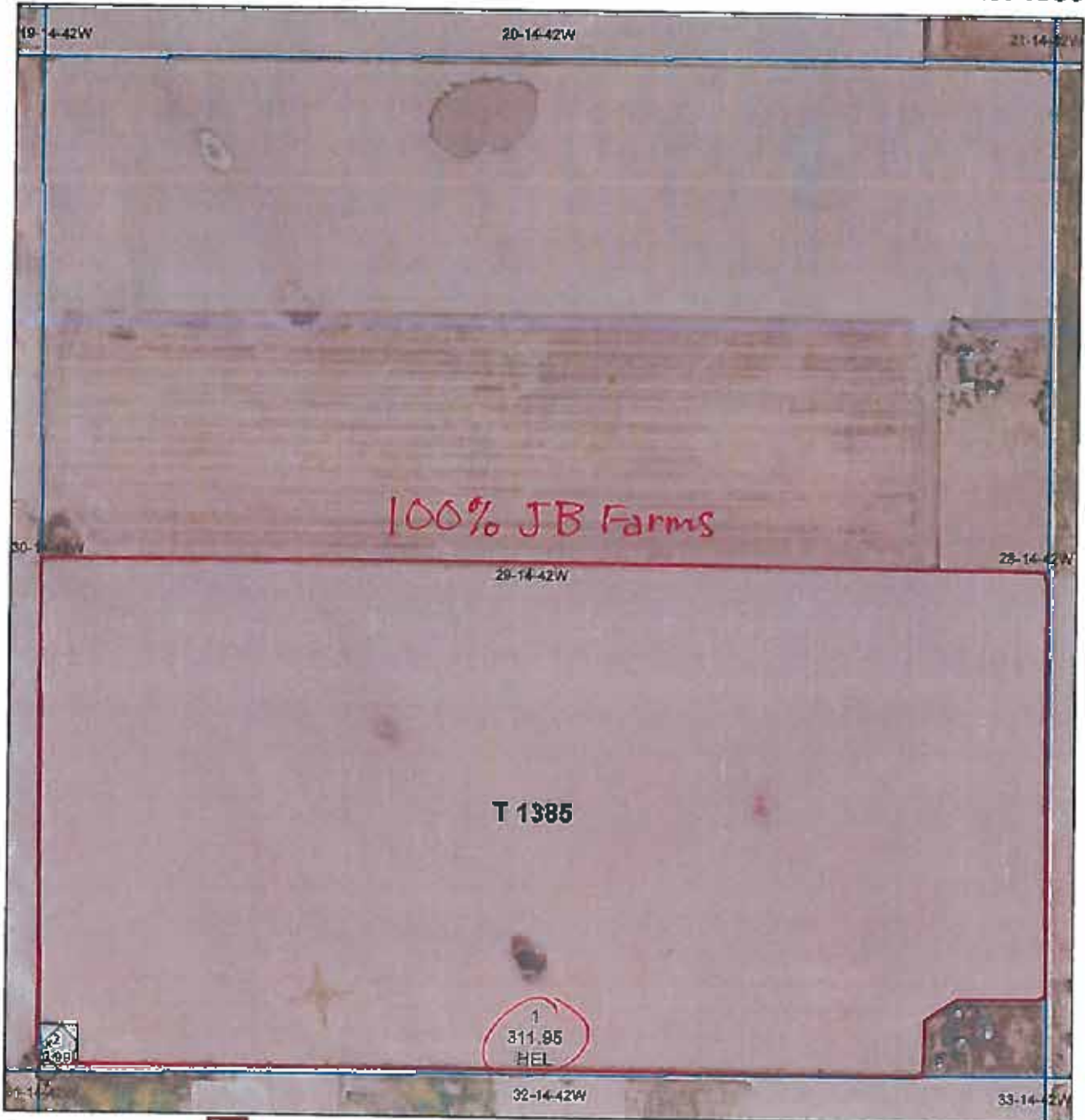


# FSA INFORMATION - DEUEL COUNTY



Deuel County, Nebraska

Farm 2375  
Tract 1385



Common Land Unit Tract Boundary PLSS

2018 NAIP Ortho Imagery

2020 Program Year  
Map Created October 01, 2018

Wetland Determination Identifiers

- Restricted Use
- Limited Restrictions
- Exempt from Wetland Provisions

Tract Cropland Total: 311.95 acres

29-14-42W

United States Department of Agriculture (USDA) Farm Service Agency (FSA) maps are for FSA Program administration only. This map does not represent a legal survey or reflect actual ownership, neither it depicts the information provided directly from the producer and/or National Agricultural Imagery Program (NAIP) imagery. The producer accepts the data as is and assumes all risks associated with its use. USDA-FSA assumes no responsibility for actual or consequential damage incurred as a result of any user's reliance on this data outside FSA Programs. Wetland identifiers do not represent the size, shape, or specific determination of the area. Refer to your original determination (CPA-025 and attached maps) for exact boundaries and determinations or contact USDA Natural Resources Conservation Service (NRCS).

# FSA INFORMATION - DEUEL COUNTY

PROGRAM YEAR: 2020  
 DATE: 02/19/2021  
 PAGE: 2

## REPORT OF COMMODITIES FARM SUMMARY

DEUEL, NEBRASKA  
 FSA - 578 (09-13-16)  
 Farm Number: 2300

Operator Name and Address

Original: TKH  
 Revision:  
 Cropland: 633.65  
 Farmland: 633.44

**NOTE:** The following statement is made in accordance with the Privacy Act of 1974 (5 USC 552a - as amended). The authority for requesting the information identified on this form is 7 CFR Part 718, the Farm Security and Rural Investment Act of 2002 (Pub L. 107-171), and the Agricultural Act of 2014 (Pub. L. 113-79). The information will be used to determine producer eligibility to participate in and receive benefits under FSA programs. The information collected on the form may be disclosed to other Federal, State, Local government agencies, Tribal agencies, and nongovernmental entities that have been authorized access to the information by statute or regulation and/or as described in applicable Routine Uses identified in the System of Records Notice for USDA/FSA-2, Farm Records File (Automated) and USDA/FSA-14, Applicant/Borrower. Providing the requested information is voluntary. However, failure to furnish the requested information may result in a denial of the producer's request to participate in and receive benefits under FSA programs. According to the Paperwork Reduction Act of 1995, an agency may not conduct or sponsor, and a person is not required to respond to, a collection of information unless it displays a valid OMB control number. The valid OMB control number for this information collection is 0560-0175. The time required to complete this information collection is estimated to average 30 minutes per response, including the time for reviewing instructions, searching existing data sources, gathering and maintaining the data needed, and completing and reviewing the collection of information. The provisions of criminal and civil fraud, privacy, and other statutes may be applicable to the information provided. RETURN THIS COMPLETED FORM TO YOUR COUNTY FSA OFFICE.

Planting Period	Crop/Commodity	Variety/Type	Share	Crop/Commodity	Variety/Type	Share	Crop/Commodity	Variety/Type	Share	Crop/Commodity	Variety/Type	Share	Crop/Commodity	Variety/Type	Share	Determined Quantity	Reported Quantity	Determined Quantity
01	CORN	YEL	GR	N	A	100.00	CORN	YEL	GR	N	A	100.00	CORN	YEL	GR	833.65	833.65	833.65

**D & S ENTERPRISES INC**

**CERTIFICATION:** I certify to the best of my knowledge and belief that the acreage of crops/commodities and land uses listed herein are true and correct and that all required crops/commodities and land uses have been reported for the farm as applicable. Absent any different or contrary prior subsequent certification filed by any producer for any crop for which NAP coverage has been purchased, I certify that the applicable crop, type, practice, and intended use is not planted if it is not included on the Report of Commodities for this crop year. The signing of this form gives FSA representatives authorization to enter and inspect crops/commodities and land uses on the above identified land. A signature data (the date the producer signs the FSA-578) will also be captured.

Operator's Signature (By)

Date

In accordance with Federal civil rights law and U.S. Department of Agriculture (USDA) civil rights regulations and policies, the USDA, its Agencies, offices, and employees, and institutions participating in or administering USDA programs are prohibited from discriminating based on race, color, national origin, religion, sex, gender identity (including gender expression), sexual orientation, disability, age, marital status, family/paternal status, income derived from a public assistance program, political beliefs, or reprisal or retaliation for prior civil rights activity, in any program or activity conducted or funded by USDA (not all bases apply to all programs) and complaint filing deadlines vary by program or incident. Persons with disabilities who require alternative means of communication for program information (e.g., Braille, large print, audiotape, American Sign Language, etc.) should contact the responsible Agency or USDA's TARGET Center at (202) 720-2600 (voice and TTY) or contact USDA through the Federal Relay Service at (800) 877-8339. Additionally, program information may be made available in languages other than English. To file a program discrimination complaint, complete the USDA Program Discrimination Complaint Form, AD-3027, found online at [http://www.ascr.usda.gov/complaint\\_filing\\_cust.html](http://www.ascr.usda.gov/complaint_filing_cust.html) and at any USDA office or write a letter addressed to USDA and provide in the letter all of the information requested in the form. To request a copy of the complaint form, call (866) 632-9992. Submit your completed form or letter to USDA by: (1) mail: U.S. Department of Agriculture Office of the Assistant Secretary for Civil Rights 1400 Independence Avenue, SW Washington, D.C. 20250-9410; (2) fax: (202) 690-7442; or (3) email: [program.mak@usda.gov](mailto:program.mak@usda.gov). USDA is an equal opportunity provider, employer, and lender.

# FSA INFORMATION - DEUEL COUNTY

Deuel, Nebraska  
**FSA - 578 (09-13-16)**

**PROGRAM YEAR: 2020**  
**DATE: 02/19/2021**  
**PAGE: 1**

## REPORT OF COMMODITIES FARM AND TRACT DETAIL LISTING

**Farm Number: 2300**

Operator Name and Address

Original: TKH  
 Revision:  
 Cropland: 633.65  
 Farmland: 635.44

Tract Number	CLL/Field	Crop/Commodity	Var/Type	Int Use	Act Use	Irr Pr	Org Stat	Nat Stat	C/C Stat	Rpt Unit	Rpt Qty	Det Qty	Crop Land	Field ID	DIR/Int Measured	Planting Date	Planting Period	End Date	
15	1	CORN	YEL	GR	GR	N	C	N	I	A	475.02	Yes	Yes		N	5/20/2020	01		
Tract 15 Summary Producer D & S ENTERPRISES INC Share 100.00 FSA Physical Location Deuel, Nebraska NAP Unit 2111 Signature Date 08/12/2020																			
PP Cr/Co	Var/Type	Int Use	Irr Pr	Rpt Unit	Rpt Qty	PP Cr/Co	Var/Type	Int Use	Irr Pr	Rpt Unit	Rpt Qty	Det Qty	Crop Land	Field ID	DIR/Int Measured	Planting Date	Planting Period	End Date	
01 CORN	YEL	GR	N	A	475.02														
Photo Number/Legal Description: D-15/ SW & N 36-14-42 NSSL Reported on Cropland: 475.02 Difference: 0.00																			
660	1	CORN	YEL	GR	GR	N	C	N	I	A	158.63	Yes	Yes		N	5/20/2020	01		
Tract 660 Summary Producer D & S ENTERPRISES INC Share 100.00 FSA Physical Location Deuel, Nebraska NAP Unit 2111 Signature Date 08/12/2020																			
PP Cr/Co	Var/Type	Int Use	Irr Pr	Rpt Unit	Rpt Qty	PP Cr/Co	Var/Type	Int Use	Irr Pr	Rpt Unit	Rpt Qty	Det Qty	Crop Land	Field ID	DIR/Int Measured	Planting Date	Planting Period	End Date	
01 CORN	YEL	GR	N	A	158.63														
Photo Number/Legal Description: D-15/ SE 36-14-42 Reported on Cropland: 158.63 Difference: 0.00																			

# FSA INFORMATION - DEUEL COUNTY

USDA United States Department of Agriculture

Deuel County, Nebraska

Farm 2300 Tract 15



Common Land Unit  
 Cropland

2018 NAIP Ortho Imagery

2020 Program Year  
 Map Created October 01, 2018

- Wetland Determination
- Restricted Use
  - ▼ Limited Restrictions
  - Exempt from Wetland

Tract Cropland Total: 475.02 acres

36-14-42W

United States Department of Agriculture (USDA) Farm Service Agency (FSA) maps are for FSA Program administration only. This map does not represent a legal survey or reflect actual ownership; neither depicts the information provided directly from the producer and/or National Agricultural Imagery Program (NAIP) imagery. The producer accepts the date 'as is' and assumes all risks associated with its use. USDA-FSA assumes no responsibility for actual or consequential damage incurred as a result of any user's reliance on this data outside FSA Programs. Wetland identifiers do not represent the size, shape, or specific determination of the area. Refer to your original determination (CPA-026 and attached maps) for exact boundaries and determinations or contact USDA Natural Resources Conservation Service (NRCS).

# FSA INFORMATION - KEITH COUNTY

Nebraska

U.S. Department of Agriculture

FARM: 1900

Keith

Farm Service Agency

Prepared: 2/19/21 9:50 AM

Report ID: FSA-156EZ

Abbreviated 156 Farm Record

Crop Year: 2021

Page: 1 of 2

DISCLAIMER: This is data extracted from the web farm database. Because of potential messaging failures in MIDAS, this data is not guaranteed to be an accurate and complete representation of data contained in the MIDAS system, which is the system of record for Farm Records.

Operator Name

Farm Identifier

THOMAS, LOLA

DIVISION OF 890

Farms Associated with Operator:

2738

ARC/PLC Giff Eligibility: Eligible

CRP Contract Number(s): None

Farmland	Cropland	DCP Cropland	WBP	WRP	EWP	CRP Cropland	GRP	Farm Status	Number of Tracts
158.82	96.44	96.44	0.0	0.0	0.0	0.0	0.0	Active	1
State Conservation	Other Conservation	Effective DCP Cropland	Double Cropped	MPL/FPW	Native Sod				
0.0	0.0	96.44	0.0	0.0	0.0				

ARC/PLC

PLC  
WHEAT

ARC-CO  
NONE

ARC-IC  
NONE

PLC-Default  
NONE

ARC-CO-Default  
NONE

ARC-IC-Default  
NONE

Crop	Base Acreage	PLC Yield	CCC-505 CRP Reduction
WHEAT	44.5	35	0.00
<b>Total Base Acres:</b>	<b>44.5</b>		

Tract Number: 5771 Description 35-14-40

FSA Physical Location: Keith, NE

ANSI Physical Location: Keith, NE

BJA Range Unit Number:

HEL Status: HEL: conservation system is being actively applied

Wetland Status: Tract does not contain a wetland

WL Violations: None

Farmland	Cropland	DCP Cropland	WBP	WRP	EWP	CRP Cropland	GRP
158.82	96.44	96.44	0.0	0.0	0.0	0.0	0.0
State Conservation	Other Conservation	Effective DCP Cropland	Double Cropped	MPL/FPW	Native Sod		
0.0	0.0	96.44	0.0	0.0	0.0		

Crop	Base Acreage	PLC Yield	CCC-505 CRP Reduction
WHEAT	44.5	35	0.00
<b>Total Base Acres:</b>	<b>44.5</b>		

Owners: THOMAS, LOLA

Other Producers: None

# FSA INFORMATION - KEITH COUNTY

Nebraska

Keith

Report ID: FSA-156EZ

U.S. Department of Agriculture

Farm Service Agency

Abbreviated 156 Farm Record

FARM: 1980

Prepared: 2/19/21 9:51 AM

Crop Year: 2021

Page: 2 of 2

DISCLAIMER: This is data extracted from the web farm database. Because of potential messaging failures in MIDAS, this data is not guaranteed to be an accurate and complete representation of data contained in the MIDAS system, which is the system of record for Farm Records.

---

# FSA INFORMATION - KEITH COUNTY

Nebraska  
Keith

U.S. Department of Agriculture  
Farm Service Agency  
Abbreviated 156 Farm Record

FARM: 2738  
Prepared: 2/19/21 9:51 AM  
Crop Year: 2021  
Page: 1 of 2

Report ID: FSA-156EZ

DISCLAIMER: This is data extracted from the web farm database. Because of potential messaging failures in MIDAS, this data is not guaranteed to be an accurate and complete representation of data contained in the MIDAS system, which is the system of record for Farm Records.

Operator Name: TWE II LLC  
Farm Identifier: COMBINED 1560 2736

Farms Associated with Operator:  
889, 2316, 3027, 3276, 3968, 4058

ARC/PLC G/IF Eligibility: Eligible

CRP Contract Number(s): 413

Farmland	Cropland	DCP Cropland	WBP	WRP	EWP	CRP Cropland	GRP	Farm Status	Number of Tracts
1266.82	1173.02	1173.02	0.0	0.0	0.0	34.4	0.0	Active	2
State Conservation	Other Conservation	Effective DCP Cropland	Double Cropped	MPL/FWP	Native Sod				
0.0	0.0	1138.62	0.0	0.0	0.0				

ARC/PLC						
PLC	ARC-CO	ARC-IC	PLC-Default	ARC-CO-Default	ARC-IC-Default	
WHEAT, CORN, SOYBN	NONE	NONE	NONE	NONE	NONE	NONE

Crop	Base Acreage	PLC Yield	CCC-505 CRP Reduction
WHEAT	441.11	58	0.00
CORN	265.45	112	0.00
SOYBEANS	196.04	51	0.00
Total Base Acres:	902.6		

Tract Number: 855 Description: 19-14-39

FSA Physical Location: Keith, NE ANSI Physical Location: Keith, NE

BIA Range Unit Number:

HEL Status: HEL: conservation system is being actively applied

Welland Status: Tract contains a wetland or farmed wetland

WL Violations: None

Farmland	Cropland	DCP Cropland	WBP	WRP	EWP	CRP Cropland	GRP
633.89	605.45	605.45	0.0	0.0	0.0	34.4	0.0
State Conservation	Other Conservation	Effective DCP Cropland	Double Cropped	MPL/FWP	Native Sod		
0.0	0.0	571.05	0.0	0.0	0.0		

Crop	Base Acreage	PLC Yield	CCC-505 CRP Reduction
WHEAT	226.69	58	0.00
CORN	136.41	112	0.00

# FSA INFORMATION - KEITH COUNTY

Nebraska  
Keith  
Report ID: FSA-156EZ

U.S. Department of Agriculture  
Farm Service Agency  
Abbreviated 156 Farm Record

FARM: 2738  
Prepared: 2/19/21 9:51 AM  
Crop Year: 2021  
Page: 2 of 2

DISCLAIMER: This is data extracted from the web farm database. Because of potential messaging failures in MIDAS, this data is not guaranteed to be an accurate and complete representation of data contained in the MIDAS system, which is the system of record for Farm Records.

Crop	Base Acreage	PLC Yield	CCC-505 CRP Reduction
SOYBEANS	100.74	51	0.00
<b>Total Base Acres:</b>	<b>463.84</b>		

Owners: THOMAS, LOLA  
Other Producers: None

Tract Number: 6256 Description: 33-12-39 PERKINS  
FSA Physical Location: Perkins, NE ANSI Physical Location: Perkins, NE  
BIA Range Unit Number:  
HEL Status: HEL: conservation system is being actively applied  
Wetland Status: Tract contains a wetland or farmed wetland  
WL Violations: None

Farmland	Cropland	DCP Cropland	WBP	WRP	EWP	CRP Cropland	GRP
632.93	567.57	567.57	0.0	0.0	0.0	0.0	0.0
State Conservation	Other Conservation	Effective DCP Cropland	Double Cropped	MPL/FWP	Native Sod		
0.0	0.0	567.57	0.0	0.0	0.0		

Crop	Base Acreage	PLC Yield	CCC-505 CRP Reduction
WHEAT	214.42	50	0.00
CORN	128.04	112	0.00
SOYBEANS	95.3	51	0.00
<b>Total Base Acres:</b>	<b>438.76</b>		

Owners: THOMAS, LOLA  
Other Producers: None



# FSA INFORMATION - KEITH COUNTY

Nebraska  
Keith

U.S. Department of Agriculture  
Farm Service Agency  
Abbreviated 156 Farm Record

FARM: 889  
Prepared: 2/19/21 9:51 AM  
Crop Year: 2021  
Page: 1 of 2

Report ID: FSA-156EZ

DISCLAIMER: This is data extracted from the web farm database. Because of potential messaging failures in MIDAS, this data is not guaranteed to be an accurate and complete representation of data contained in the MIDAS system, which is the system of record for Farm Records.

Operator Name: TWE II LLC  
Farm Identifier:

Farms Associated with Operator:  
2318, 2738, 3027, 3276, 3968, 4058

ARC/PLC GNF Eligibility: Eligible

CRP Contract Number(s): None

Farmland	Cropland	DCP Cropland	WBP	WRP	EWP	CRP Cropland	GRP	Farm Status	Number of Tracts
631.0	115.52	115.52	0.0	0.0	0.0	0.0	0.0	Active	1
State Conservation	Other Conservation	Effective DCP Cropland	Double Cropped	MPL/FWP	Native Sod				
0.0	0.0	115.52	0.0	0.0	0.0				

ARC/PLC						
PLC	ARC-CO	ARC-IC	PLC-Default	ARC-CO-Default	ARC-IC-Default	
WHEAT	NONE	NONE	NONE	NONE	NONE	

Crop	Base Acreage	PLC Yield	CCC-505 CRP Reduction
WHEAT	70.8	42	0.00
<b>Total Base Acres:</b>	<b>70.8</b>		

Tract Number: 926 Description: 36-14-40

FSA Physical Location: Keith, NE ANSI Physical Location: Keith, NE

BIA Range Unit Number:

HEL Status: NHEL: no agricultural commodity planted on undetermined fields

Wetland Status: Tract contains a wetland or farmed wetland

WL Violations: None

Farmland	Cropland	DCP Cropland	WBP	WRP	EWP	CRP Cropland	GRP
631.0	115.52	115.52	0.0	0.0	0.0	0.0	0.0
State Conservation	Other Conservation	Effective DCP Cropland	Double Cropped	MPL/FWP	Native Sod		
0.0	0.0	115.52	0.0	0.0	0.0		

Crop	Base Acreage	PLC Yield	CCC-505 CRP Reduction
WHEAT	70.8	42	0.00
<b>Total Base Acres:</b>	<b>70.8</b>		

Owners: BOARD OF EDUCATIONAL LANDS FUNDS

Other Producers: None

# FSA INFORMATION - KEITH COUNTY

Nebraska

Keith

Report ID: FSA-156EZ

U.S. Department of Agriculture

Farm Service Agency

Abbreviated 156 Farm Record

FARM: 889

Prepared: 2/19/21 9:51 AM

Crop Year: 2021

Page: 2 of 2

DISCLAIMER: This is data extracted from the web farm database. Because of potential messaging failures in MIDAS, this data is not guaranteed to be an accurate and complete representation of data contained in the MIDAS system, which is the system of record for Farm Records.

---

# FSA INFORMATION - KEITH COUNTY

Nebraska  
Keith

U.S. Department of Agriculture  
Farm Service Agency  
Abbreviated 156 Farm Record

FARM: 2318  
Prepared: 2/19/21 9:52 AM  
Crop Year: 2021  
Page: 1 of 2

Report ID: FSA-156EZ

DISCLAIMER: This is data extracted from the web farm database. Because of potential messaging failures in MIDAS, this data is not guaranteed to be an accurate and complete representation of data contained in the MIDAS system, which is the system of record for Farm Records.

Operator Name: TWE II LLC  
Farm Identifier:

Farms Associated with Operator:  
689, 2738, 3027, 3276, 3968, 4058

ARC/PLC G/IF Eligibility: Eligible

CRP Contract Number(s): None

Farmland	Cropland	DCP Cropland	WBP	WRP	EWP	CRP Cropland	GRP	Farm Status	Number of Tracts
194.83	194.83	194.83	0.0	0.0	0.0	0.0	0.0	Active	1
State Conservation	Other Conservation	Effective DCP Cropland	Double Cropped	MPL/FPW	Native Sod				
0.0	0.0	194.83	0.0	0.0	0.0				

ARC/PLC						
PLC	ARC-CO	ARC-IC	PLC-Default	ARC-CO-Default	ARC-IC-Default	
WHEAT, CORN	NONE	NONE	NONE	NONE	NONE	

Crop	Base Acreage	PLC Yield	CCC-505 CRP Reduction
WHEAT	64.21	48	0.00
CORN	64.29	127	0.00
<b>Total Base Acres:</b>	<b>128.5</b>		

Tract Number: 797 Description: Sec 24-14-40  
 FSA Physical Location: Keith, NE ANSI Physical Location: Keith, NE  
 BIA Range Unit Number:  
 HEL Status: HEL: conservation system is being actively applied  
 Wetland Status: Tract does not contain a wetland  
 WL Violations: None

Farmland	Cropland	DCP Cropland	WBP	WRP	EWP	CRP Cropland	GRP
194.83	194.83	194.83	0.0	0.0	0.0	0.0	0.0
State Conservation	Other Conservation	Effective DCP Cropland	Double Cropped	MPL/FPW	Native Sod		
0.0	0.0	194.83	0.0	0.0	0.0		

Crop	Base Acreage	PLC Yield	CCC-505 CRP Reduction
WHEAT	64.21	48	0.00
CORN	64.29	127	0.00
<b>Total Base Acres:</b>	<b>128.5</b>		

Owners: TWE II LLC

# FSA INFORMATION - KEITH COUNTY

Nebraska

Keith

Report ID: FSA-156EZ

U.S. Department of Agriculture

Farm Service Agency

Abbreviated 156 Farm Record

FARM: 2318

Prepared: 2/19/21 9:52 AM

Crop Year: 2021

Page: 2 of 2

DISCLAIMER: This is data extracted from the web farm database. Because of potential messaging features in MIDAS, this data is not guaranteed to be an accurate and complete representation of data contained in the MIDAS system, which is the system of record for Farm Records.

---

Other Producers: None

---

# FSA INFORMATION - KEITH COUNTY

Nebraska  
Keith

U.S. Department of Agriculture  
Farm Service Agency  
Abbreviated 156 Farm Record

FARM: 3027  
Prepared: 2/19/21 9:52 AM  
Crop Year: 2021  
Page: 1 of 2

Report ID: FSA-156EZ

DISCLAIMER: This is data extracted from the web farm database. Because of potential messaging failures in MIDAS, this data is not guaranteed to be an accurate and complete representation of data contained in the MIDAS system, which is the system of record for Farm Records.

Operator Name	Farm Identifier	Recon Number
TWE II LLC	DIVISION OF FARM #2677	2009 - 16

Farms Associated with Operator:  
888, 2318, 2738, 3276, 3968, 4058

ARC/PLC G/WF Eligibility: Eligible

CRP Contract Number(s): 11093, 100438

Farmland	Cropland	DCP Cropland	WBP	WRP	EWP	CRP Cropland	GRP	Farm Status	Number of Tracts
848.44	600.21	600.21	0.0	0.0	0.0	144.8	0.0	Active	2
State Conservation	Other Conservation	Effective DCP Cropland	Double Cropped	MPL/FWP	Native Sod				
0.0	0.0	495.41	0.0	0.0	0.0				

ARC/PLC						
PLC	ARC-CO	ARC-IC	PLC-Default	ARC-CO-Default	ARC-IC-Default	
WHEAT, CORN	NONE	NONE	NONE	NONE	NONE	NONE

Crop	Base Acreage	PLC Yield	CCC-505 CRP Reduction
WHEAT	220.22	52	0.00
CORN	140.38	127	0.00
<b>Total Base Acres:</b>	<b>360.6</b>		

Tract Number: 841 Description: 25-14-40

FSA Physical Location: Keith, NE ANSI Physical Location: Keith, NE

BIA Range Unit Number:

HEL Status: NHIEL: no agricultural commodity planted on undetermined fields

Wetland Status: Tract does not contain a wetland

WL Violations: None

Farmland	Cropland	DCP Cropland	WBP	WRP	EWP	CRP Cropland	GRP
77.61	77.61	77.61	0.0	0.0	0.0	0.0	0.0
State Conservation	Other Conservation	Effective DCP Cropland	Double Cropped	MPL/FWP	Native Sod		
0.0	0.0	77.61	0.0	0.0	0.0		

Crop	Base Acreage	PLC Yield	CCC-505 CRP Reduction
WHEAT	37.53	52	0.00
CORN	23.92	127	0.00
<b>Total Base Acres:</b>	<b>61.45</b>		

Owners: TWE II LLC

# FSA INFORMATION - KEITH COUNTY

Nebraska

U.S. Department of Agriculture

FARM: 3027

Keith

Farm Service Agency

Prepared: 7/19/21 9:52 AM

Report ID: FSA-156EZ

Abbreviated 156 Farm Record

Crop Year: 2021

Page: 2 of 2

DISCLAIMER: This is data extracted from the web farm database. Because of potential messaging failures in MIDAS, this data is not guaranteed to be an accurate and complete representation of data contained in the MIDAS system, which is the system of record for Farm Records.

Other Producers: None

Tract Number: 6495 Description 18-14-39

FSA Physical Location: Keith, NE

ANSI Physical Location: Keith, NE

BIA Range Unit Number:

HEL Status: HEL: conservation system is being actively applied

Recon Number

Wetland Status: Tract contains a wetland or farmed wetland

2009 - 14

WL Violations: None

Farmland	Cropland	DCP Cropland	WBP	WRP	EWP	CRP Cropland	GRP
568.83	522.6	522.6	0.0	0.0	0.0	144.8	0.0
State Conservation	Other Conservation	Effective DCP Cropland	Double Cropped	MPL/FWP	Native Sod		
0.0	0.0	377.5	0.0	0.0	0.0		

Crop	Base Acreage	PLC Yield	CCC-505 CRP Reduction
WHEAT	182.69	52	0.00
CORN	116.46	127	0.00
<b>Total Base Acres:</b>	<b>299.15</b>		

Owners: TWE II LLC

Other Producers: None

# FSA INFORMATION - KEITH COUNTY

Nebraska

U.S. Department of Agriculture

FARM: 3276

Keith

Farm Service Agency

Prepared: 2/19/21 9:52 AM

Report ID: FSA-156E2

Abbreviated 156 Farm Record

Crop Year: 2021

Page: 1 of 4

DISCLAIMER: This is data extracted from the web farm database. Because of potential messaging failures in MIDAS, this data is not guaranteed to be an accurate and complete representation of data contained in the MIDAS system, which is the system of record for Farm Records.

Operator Name	Farm Identifier	Recon Number
TWE II LLC	Division of 3148	2010 - 155

Farms Associated with Operator:  
889, 2318, 2738, 3027, 3968, 4058

ARC/PLC GmF Eligibility: Eligible

CRP Contract Number(s): None

Farmland	Cropland	DCP Cropland	WBP	WRP	EWP	CRP Cropland	GRP	Farm Status	Number of Tracts
656.34	656.34	656.34	0.0	0.0	0.0	0.0	0.0	Active	5
State Conservation	Other Conservation	Effective DCP Cropland	Double Cropped	MPL/FWP	Native Sod				
0.0	0.0	656.34	0.0	0.0	0.0				

ARC/PLC						
PLC	ARC-CO	ARC-IC	PLC-Default	ARC-CO-Default	ARC-IC-Default	
WHEAT, CORN	NONE	NONE	NONE	NONE	NONE	

Crop	Base Acreage	PLC Yield	CCC-505 CRP Reduction
WHEAT	315.45	46	0.00
CORN	36.85	99	0.00
<b>Total Base Acres:</b>	<b>352.3</b>		

Tract Number: 6577 Description: Pl in 3-13-40

FSA Physical Location: Keith, NE

ANSI Physical Location: Keith, NE

BIA Range Unit Number:

HEL Status: NHEL: no agricultural commodity planted on undetermined fields

Recon Number

Wetland Status: Tract does not contain a wetland

2010 - 40

WL Violations: None

Farmland	Cropland	DCP Cropland	WBP	WRP	EWP	CRP Cropland	GRP
93.1	93.1	93.1	0.0	0.0	0.0	0.0	0.0
State Conservation	Other Conservation	Effective DCP Cropland	Double Cropped	MPL/FWP	Native Sod		
0.0	0.0	93.1	0.0	0.0	0.0		

Crop	Base Acreage	PLC Yield	CCC-505 CRP Reduction
WHEAT	44.73	46	0.00
CORN	5.23	99	0.00
<b>Total Base Acres:</b>	<b>49.96</b>		

Owners: TWE II LLC

# FSA INFORMATION - KEITH COUNTY

**Nebraska** U.S. Department of Agriculture **FARM: 3276**  
**Keith** Farm Service Agency **Prepared: 2/19/21 9:52 AM**  
**Report ID: FSA-156EZ** **Abbreviated 156 Farm Record** **Crop Year: 2021**  
**Page: 2 of 4**

**DISCLAIMER:** This is data extracted from the web farm database. Because of potential messaging failures in MIDAS, this data is not guaranteed to be an accurate and complete representation of data contained in the MIDAS system, which is the system of record for Farm Records.

Other Producers: None

Tract Number: 6582 Description 22-14-40

FSA Physical Location: Keith, NE ANSI Physical Location: Keith, NE

BIA Range Unit Number:

HEL Status: HEL: conservation system is being actively applied

Recon Number

Wetland Status: Tract does not contain a wetland

2010- 42

WL Violations: None

Farmland	Cropland	DCP Cropland	WBP	WRP	EWP	CRP Cropland	GRP
428.82	428.82	428.82	0.0	0.0	0.0	0.0	0.0
State Conservation	Other Conservation	Effective DCP Cropland	Double Cropped	MPL/FWP	Native Sod		
0.0	0.0	428.82	0.0	0.0	0.0		

Crop	Base Acreage	PLC Yield	CCC-505 CRP Reduction
WHEAT	206.12	46	0.00
CORN	24.07	99	0.00
<b>Total Base Acres:</b>	<b>230.19</b>		

Owners: TWE II LLC

Other Producers: None

Tract Number: 7156 Description Pl in NW4 35-14-40

FSA Physical Location: Keith, NE ANSI Physical Location: Keith, NE

BIA Range Unit Number:

HEL Status: NHEL: no agricultural commodity planted on undetermined fields

Recon Number

Wetland Status: Tract does not contain a wetland

2016- 86

WL Violations: None

Farmland	Cropland	DCP Cropland	WBP	WRP	EWP	CRP Cropland	GRP
77.65	77.65	77.65	0.0	0.0	0.0	0.0	0.0
State Conservation	Other Conservation	Effective DCP Cropland	Double Cropped	MPL/FWP	Native Sod		
0.0	0.0	77.65	0.0	0.0	0.0		

Crop	Base Acreage	PLC Yield	CCC-505 CRP Reduction
WHEAT	37.32	46	0.00
CORN	4.36	99	0.00
<b>Total Base Acres:</b>	<b>41.68</b>		

Owners: TWE II LLC



# FSA INFORMATION - KEITH COUNTY

Nebraska

U.S. Department of Agriculture

FARM: 3276

Keith

Farm Service Agency

Prepared: 2/19/21 9:52 AM

Report ID: FSA-158EZ

Abbreviated 156 Farm Record

Crop Year: 2021

Page: 3 of 4

DISCLAIMER: This is data extracted from the web farm database. Because of potential messaging failures in MIDAS, this data is not guaranteed to be an accurate and complete representation of data contained in the MIDAS system, which is the system of record for Farm Records.

Other Producers: None

Tract Number: 7157 Description Pt in SE4 35-14-40

FSA Physical Location: Keith, NE ANSI Physical Location: Keith, NE

BIA Range Unit Number:

HEL Status: NHEL no agricultural commodity planted on undetermined fields

Recon Number

Wetland Status: Tract does not contain a wetland

2016 - 86

WL Violations: None

Farmland	Cropland	DCP Cropland	WBP	WRP	EWP	CRP Cropland	GRP
36.33	36.33	36.33	0.0	0.0	0.0	0.0	0.0
State Conservation	Other Conservation	Effective DCP Cropland	Double Cropped	MPL/FWP	Native Sod		
0.0	0.0	36.33	0.0	0.0	0.0		

Crop	Base Acreage	PLC Yield	CCC-505 CRP Reduction
WHEAT	17.46	46	0.00
CORN	2.04	99	0.00
<b>Total Base Acres:</b>	<b>19.5</b>		

Owners: TWE II LLC

Other Producers: None

Tract Number: 7158 Description NE4NE4 35-14-40

FSA Physical Location: Keith, NE ANSI Physical Location: Keith, NE

BIA Range Unit Number:

HEL Status: NHEL no agricultural commodity planted on undetermined fields

Recon Number

Wetland Status: Tract does not contain a wetland

2016 - 86

WL Violations: None

Farmland	Cropland	DCP Cropland	WBP	WRP	EWP	CRP Cropland	GRP
20.44	20.44	20.44	0.0	0.0	0.0	0.0	0.0
State Conservation	Other Conservation	Effective DCP Cropland	Double Cropped	MPL/FWP	Native Sod		
0.0	0.0	20.44	0.0	0.0	0.0		

Crop	Base Acreage	PLC Yield	CCC-505 CRP Reduction
WHEAT	9.82	46	0.00
CORN	1.15	99	0.00
<b>Total Base Acres:</b>	<b>10.97</b>		

Owners: TWE II LLC

# FSA INFORMATION - KEITH COUNTY

Nebraska

Keith

Report ID: FSA-156EZ

U.S. Department of Agriculture

Farm Service Agency

Abbreviated 156 Farm Record

FARM: 3276

Prepared: 2/19/21 9:52 AM

Crop Year: 2021

Page: 4 of 4

DISCLAIMER: This is data extracted from the web farm database. Because of potential messaging failures in MIDAS, this data is not guaranteed to be an accurate and complete representation of data contained in the MIDAS system, which is the system of record for Farm Records.

---

Other Producers: None

---

# FSA INFORMATION - KEITH COUNTY

Nebraska

U.S. Department of Agriculture

FARM: 3968

Keith

Farm Service Agency

Prepared: 2/19/21 9:53 AM

Report ID: FSA-156EZ

Abbreviated 156 Farm Record

Crop Year: 2021

Page: 1 of 13

DISCLAIMER: This is data extracted from the web farm database. Because of potential messaging failures in MIDAS, this data is not guaranteed to be an accurate and complete representation of data contained in the MIDAS system, which is the system of record for Farm Records.

<b>Operator Name</b>	<b>Farm Identifier</b>	<b>Recon Number</b>
TWE II LLC	Combine Farms 3965 & 3967	2017 - 21

Farms Associated with Operator:  
899, 2318, 2738, 3027, 3276, 4058

ARC/PLC G/W Eligibility: Eligible

CRP Contract Number(s): 11021C, 11020C, 10035D, 10014E

Farmland	Cropland	DCP Cropland	WBP	WRP	EWP	CRP Cropland	GRP	Farm Status	Number of Tracts
12630.2	3272.7	3272.7	0.0	0.0	0.0	527.91	0.0	Active	22
State Conservation	Other Conservation	Effective DCP Cropland	Double Cropped	MPL/FWP	Native Sod				
0.0	0.0	2744.79	0.0	0.0	0.0				

ARC/PLC						
PLC	ARC-CO	ARC-IC	PLC-Default	ARC-CO-Default	ARC-IC-Default	
WHEAT, CORN, SOYBN	NONE	NONE	NONE	NONE	NONE	NONE

Crop	Base Acreage	PLC Yield	CCC-505 CRP Reduction
WHEAT	881.04	49	0.00
CORN	1029.06	103	0.00
SOYBEANS	82.3	58	0.00
<b>Total Base Acres:</b>	<b>1992.4</b>		

Tract Number: 152 Description: 2-13-40; 1-13-40

FSA Physical Location: Keith, NE ANSI Physical Location: Keith, NE

BIA Range Unit Number:

HEL Status: HEL Determinations not complete

Wetland Status: Wetland determinations not complete

WL Violations: None

Farmland	Cropland	DCP Cropland	WBP	WRP	EWP	CRP Cropland	GRP
972.74	0.0	0.0	0.0	0.0	0.0	0.0	0.0
State Conservation	Other Conservation	Effective DCP Cropland	Double Cropped	MPL/FWP	Native Sod		
0.0	0.0	0.0	0.0	0.0	0.0		

Owners: TWE II LLC

Other Producers: None

# FSA INFORMATION - KEITH COUNTY

Nebraska  
Keith

U.S. Department of Agriculture  
Farm Service Agency  
Abbreviated 156 Farm Record

FARM: 3968  
Prepared: 2/19/21 9:53 AM  
Crop Year: 2021  
Page: 2 of 13

Report ID: FSA-156EZ

DISCLAIMER: This is data extracted from the web farm database. Because of potential messaging failures in MIDAS, this data is not guaranteed to be an accurate and complete representation of data contained in the MIDAS system, which is the system of record for Farm Records.

Tract Number: 186 Description 21,28-14-40

FSA Physical Location : Keith, NE

ANSI Physical Location: Keith, NE

BIA Range Unit Number:

HEL Status: HEL: conservation system is being actively applied

Wetland Status: Wetland determinations not complete

WL Violations: None

Farmland	Cropland	DCP Cropland	WBP	WRP	EWP	CRP Cropland	GRP
789.85	757.91	757.91	0.0	0.0	0.0	375.87	0.0
State Conservation	Other Conservation	Effective DCP Cropland	Double Cropped	MPL/FWP	Native Sod		
0.0	0.0	382.04	0.0	0.0	0.0		
Crop	Base Acreage	PLC Yield	CCC-505 CRP Reduction				
WHEAT	121.11	49	0.00				
CORN	141.46	103	0.00				
SOYBEANS	11.31	55	0.00				
Total Base Acres:	273.88						

Owners: TWE II LLC

Other Producers: None

Tract Number: 187 Description 23-14-40

FSA Physical Location : Keith, NE

ANSI Physical Location: Keith, NE

BIA Range Unit Number:

HEL Status: HEL: conservation system is being actively applied

Wetland Status: Tract contains a wetland or farmed wetland

WL Violations: None

Farmland	Cropland	DCP Cropland	WBP	WRP	EWP	CRP Cropland	GRP
309.86	309.86	309.86	0.0	0.0	0.0	24.24	0.0
State Conservation	Other Conservation	Effective DCP Cropland	Double Cropped	MPL/FWP	Native Sod		
0.0	0.0	285.62	0.0	0.0	0.0		
Crop	Base Acreage	PLC Yield	CCC-505 CRP Reduction				
WHEAT	91.23	48	0.00				
CORN	186.56	103	0.00				
SOYBEANS	8.52	58	0.00				

# FSA INFORMATION - KEITH COUNTY

Nebraska

U.S. Department of Agriculture

FARM: 3968

Keith

Farm Service Agency

Prepared: 2/19/21 9:53 AM

Report ID: FSA-156EZ

Abbreviated 156 Farm Record

Crop Year: 2021

Page: 3 of 13

DISCLAIMER: This is data extracted from the web farm database. Because of potential messaging failures in MIDAS, this data is not guaranteed to be an accurate and complete representation of data contained in the MIDAS system, which is the system of record for Farm Records.

Crop	Base Acreage	PLC Yield	CCC-505 CRP Reduction
Total Base Acres:	206.31		

Owners: TWE II LLC

Other Producers: None

Treat Number: 209 Description: 15-14-40

FSA Physical Location: Keith, NE

ANSI Physical Location: Keith, NE

BIA Range Unit Number:

HEL Status: NHEL: no agricultural commodity planted on undetermined fields

Wetland Status: Wetland determinations not complete

WL Violations: None

Farmland	Cropland	DCP Cropland	WBP	WRP	EWP	CRP Cropland	GRP
154.49	154.49	154.49	0.0	0.0	0.0	0.0	0.0
State Conservation	Other Conservation	Effective DCP Cropland	Double Cropped	MPLFWP	Native Sod		
0.0	0.0	154.49	0.0	0.0	0.0		

Crop	Base Acreage	PLC Yield	CCC-505 CRP Reduction
WHEAT	49.8	49	0.00
CORN	58.16	103	0.00
SOYBEANS	4.65	58	0.00
Total Base Acres:	112.61		

Owners: TWE II LLC

Other Producers: None

# FSA INFORMATION - KEITH COUNTY

Nebraska  
Keith

U.S. Department of Agriculture  
Farm Service Agency  
Abbreviated 156 Farm Record

FARM: 3968  
Prepared: 2/19/21 9:53 AM  
Crop Year: 2021  
Page: 4 of 13

Report ID: FSA-156EZ

DISCLAIMER: This is data extracted from the web farm database. Because of potential messaging failures in MIDAS, this data is not guaranteed to be an accurate and complete representation of data contained in the MIDAS system, which is the system of record for Farm Records.

Tract Number: 211 Description 10-14-40

FSA Physical Location : Keith, NE ANSI Physical Location: Keith, NE

BIA Range Unit Number:

HEL Status: NHEL: no agricultural commodity planted on undetermined fields

Wetland Status: Wetland determinations not complete

WL Violations: None

Farmland	Cropland	DCP Cropland	WBP	WRP	EWP	CRP Cropland	GRP
645.75	830.36	630.36	0.0	0.0	0.0	0.0	0.0
State Conservation	Other Conservation	Effective DCP Cropland	Double Cropped	MPLUFWP	Native Sod		
0.0	0.0	630.36	0.0	0.0	0.0		
Crop	Base Acreage	PLC Yield	CCC-505 CRP Reduction				
WHEAT	202.92	49	0.00				
CORN	237.02	103	0.00				
SOYBEANS	18.95	58	0.00				
Total Base Acres:	458.89						

Owners: TWE II LLC

Other Producers: None

Tract Number: 249 Description 10-13-41

FSA Physical Location : Keith, NE ANSI Physical Location: Keith, NE

BIA Range Unit Number:

HEL Status: HEL: conservation system is being actively applied

Wetland Status: Tract contains a wetland or farmed wetland

WL Violations: None

Farmland	Cropland	DCP Cropland	WBP	WRP	EWP	CRP Cropland	GRP
319.74	319.74	319.74	0.0	0.0	0.0	0.0	0.0
State Conservation	Other Conservation	Effective DCP Cropland	Double Cropped	MPLUFWP	Native Sod		
0.0	0.0	319.74	0.0	0.0	0.0		
Crop	Base Acreage	PLC Yield	CCC-505 CRP Reduction				
WHEAT	102.97	49	0.00				
CORN	120.27	103	0.00				
SOYBEANS	9.62	58	0.00				

# FSA INFORMATION - KEITH COUNTY

Nabraska  
Keith

U.S. Department of Agriculture  
Farm Service Agency

FARM: 3968  
Prepared: 2/19/21 9:53 AM  
Crop Year: 2021  
Page: 5 of 13

Report ID: FSA-156EZ

## Abbreviated 156 Farm Record

DISCLAIMER: This is data extracted from the web farm database. Because of potential messaging failures in MIDAS, this data is not guaranteed to be an accurate and complete representation of data contained in the MIDAS system, which is the system of record for Farm Records.

Crop	Base Acreage	PLC Yield	CCC-505 CRP Reduction
Total Base Acres:	232.85		

Owners: TWE II LLC  
Other Producers: None

Tract Number: 1328 Description 29 & 30-14-38; 32-14-38  
FSA Physical Location: Keith, NE ANSI Physical Location: Keith, NE

BIA Range Unit Number:  
HEL Status: HEL: conservation system is being actively applied  
Wetland Status: Wetland determinations not complete  
WL Violations: None

Farmland	Cropland	DCP Cropland	WBP	WRP	EWP	CRP Cropland	GRP
671.97	625.43	625.43	0.0	0.0	0.0	127.8	0.0
State Conservation	Other Conservation	Effective DCP Cropland	Double Cropped	MPL/FWP	Native Sod		
0.0	0.0	497.63	0.0	0.0	0.0		

Crop	Base Acreage	PLC Yield	CCC-505 CRP Reduction
WHEAT	160.24	49	0.00
CORN	187.16	103	0.00
SOYBEANS	14.97	58	0.00
Total Base Acres:	362.37		

Owners: TWE II LLC  
Other Producers: None

# FSA INFORMATION - KEITH COUNTY

**Nebraska** U.S. Department of Agriculture **FARM: 3958**  
**Keith** Farm Service Agency **Prepared: 2/19/21 9:53 AM**  
**Report ID: FSA-156EZ** **Abbreviated 156 Farm Record** **Crop Year: 2021**  
**Page: 6 of 13**

**DISCLAIMER:** This is data extracted from the web farm database. Because of potential messaging failures in MIDAS, this data is not guaranteed to be an accurate and complete representation of data contained in the MIDAS system, which is the system of record for Farm Records.

Tract Number: 5442 Description , 27-14-40

FSA Physical Location : Keith, NE ANSI Physical Location: Keith, NE

BIA Range Unit Number:

HEL Status: HEL: conservation system is being actively applied

Wetland Status: Wetland determinations not complete

WL Violations: None

Farmland	Cropland	DCP Cropland	WBP	WRP	EWP	CRP Cropland	GRP
115.41	66.88	86.88	0.0	0.0	0.0	0.0	0.0
State Conservation	Other Conservation	Effective DCP Cropland	Double Cropped	MPL/FWP	Native Sod		
0.0	0.0	86.88	0.0	0.0	0.0		

Crop	Base Acreage	PLC Yield	CCC-505 CRP Reduction
WHEAT	27.92	49	0.00
CORN	32.61	103	0.00
SOYBEANS	2.61	58	0.00
<b>Total Base Acres:</b>	<b>63.14</b>		

Owners: TWE II LLC

Other Producers: None

Tract Number: 5885 Description 19,30-15-40,,20,29;32-15-40

FSA Physical Location : Keith, NE ANSI Physical Location: Keith, NE

BIA Range Unit Number:

HEL Status: HEL Determinations not complete

Wetland Status: Tract contains a wetland or farmed wetland

WL Violations: None

Farmland	Cropland	DCP Cropland	WBP	WRP	EWP	CRP Cropland	GRP
2872.52	0.0	0.0	0.0	0.0	0.0	0.0	0.0
State Conservation	Other Conservation	Effective DCP Cropland	Double Cropped	MPL/FWP	Native Sod		
0.0	0.0	0.0	0.0	0.0	0.0		

Owners: TWE II LLC

Other Producers: None



# FSA INFORMATION - KEITH COUNTY

Nebraska

U.S. Department of Agriculture

FARM: 3968

Keith

Farm Service Agency

Prepared: 2/19/21 9:53 AM

Report ID: FSA-156EZ

Abbreviated 156 Farm Record

Crop Year: 2021

Page: 7 of 13

DISCLAIMER: This is data extracted from the web farm database. Because of potential messaging failures in MIDAS, this data is not guaranteed to be an accurate and complete representation of data contained in the MIDAS system, which is the system of record for Farm Records.

Tract Number: 6468 Description SW4 28-15-40

FSA Physical Location : Keith, NE ANSI Physical Location: Keith, NE

BIA Range Unit Number:

HEL Status: HEL: conservation system is being actively applied Recon Number

Wetland Status: Wetland determinations not complete 2008 - 68

WL Violations: None

Farmland	Cropland	DCP Cropland	WBP	WRP	EWP	CRP Cropland	GRP
159.91	72.39	72.39	0.0	0.0	0.0	0.0	0.0
State Conservation	Other Conservation	Effective DCP Cropland	Double Cropped	MPL/FWP	Native Sod		
0.0	0.0	72.39	0.0	0.0	0.0		

Crop	Base Acreage	PLC Yield	CCC-505 CRP Reduction
WHEAT	23.3	49	0.00
CORN	27.21	103	0.00
SOYBEANS	2.16	58	0.00
<b>Total Base Acres:</b>	<b>52.69</b>		

Owners: TWE II LLC

Other Producers: None

Tract Number: 6573 Description Pt of 6-13-39

FSA Physical Location : Keith, NE ANSI Physical Location: Keith, NE

BIA Range Unit Number:

HEL Status: HEL: conservation system is being actively applied Recon Number

Wetland Status: Wetland determinations not complete 2010 - 38

WL Violations: None

Farmland	Cropland	DCP Cropland	WBP	WRP	EWP	CRP Cropland	GRP
71.7	71.7	71.7	0.0	0.0	0.0	0.0	0.0
State Conservation	Other Conservation	Effective DCP Cropland	Double Cropped	MPL/FWP	Native Sod		
0.0	0.0	71.7	0.0	0.0	0.0		

Crop	Base Acreage	PLC Yield	CCC-505 CRP Reduction
WHEAT	23.12	49	0.00
CORN	27.0	103	0.00
SOYBEANS	2.16	58	0.00

# FSA INFORMATION - KEITH COUNTY

Nebraska

U.S. Department of Agriculture

FARM: 3958

Keith

Farm Service Agency

Prepared: 2/19/21 9:53 AM

Report ID: FSA-156EZ

Abbreviated 156 Farm Record

Crop Year: 2021

Page: 8 of 13

DISCLAIMER: This is data extracted from the web farm database. Because of potential messaging failures in MIDAS, this data is not guaranteed to be an accurate and complete representation of data contained in the MIDAS system, which is the system of record for Farm Records.

Crop	Base Acreage	PLC Yield	CCG-505 CRP Reduction
Total Base Acres:	52.28		

Owners: TWE II LLC

Other Producers: None

Tract Number: 6574 Description 1-13-40; Pl of 6-13-39

FSA Physical Location: Keith, NE

ANSI Physical Location: Keith, NE

BIA Range Unit Number:

HEL Status: HEL Determinations not complete

Recon Number

Wetland Status: Wetland determinations not complete

2010 - 38

WL Violations: None

Farmland	Cropland	DCP Cropland	WBP	WRP	EWP	CRP Cropland	GRP
409.26	0.0	0.0	0.0	0.0	0.0	0.0	0.0
State Conservation	Other Conservation	Effective DCP Cropland	Double Cropped	MPL/FWP	Native Sod		
0.0	0.0	0.0	0.0	0.0	0.0		

Owners: TWE II LLC

Other Producers: None

Tract Number: 6575 Description 27-14-40

FSA Physical Location: Keith, NE

ANSI Physical Location: Keith, NE

BIA Range Unit Number:

HEL Status: HEL Determinations not complete

Recon Number

Wetland Status: Wetland determinations not complete

2010 - 39

WL Violations: None

Farmland	Cropland	DCP Cropland	WBP	WRP	EWP	CRP Cropland	GRP
345.76	0.0	0.0	0.0	0.0	0.0	0.0	0.0
State Conservation	Other Conservation	Effective DCP Cropland	Double Cropped	MPL/FWP	Native Sod		
0.0	0.0	0.0	0.0	0.0	0.0		

Owners: TWE II LLC

Other Producers: None

# FSA INFORMATION - KEITH COUNTY

Nebraska

Keith

Report ID: FSA-156E2

U.S. Department of Agriculture

Farm Service Agency

Abbreviated 156 Farm Record

FARM: 3958

Prepared: 2/19/21 9:53 AM

Crop Year: 2021

Page: 9 of 13

DISCLAIMER: This is data extracted from the web farm database. Because of potential messaging failures in MIDAS, this data is not guaranteed to be an accurate and complete representation of data contained in the MIDAS system, which is the system of record for Farm Records.

Tract Number: 6576 Description Pt in 27-14-40

FSA Physical Location : Keith, NE ANSI Physical Location: Keith, NE

BIA Range Unit Number:

HEL Status: NHCL: no agricultural commodity planted on undetermined fields Recon Number

Wetland Status: Wetland determinations not complete 2010- 39

WL Violations: None

Farmland	Cropland	DCP Cropland	WBP	WRP	EWP	CRP Cropland	GRP
16.77	16.77	16.77	0.0	0.0	0.0	0.0	0.0
State Conservation	Other Conservation	Effective DCP Cropland	Double Cropped	MPL/FWP	Native Sod		
0.0	0.0	16.77	0.0	0.0	0.0		
Crop	Base Acreage	PLC Yield	CCC-505 CRP Reduction				
WHEAT	5.34	49	0.00				
CORN	8.23	103	0.00				
SOYBEANS	0.5	58	0.00				
<b>Total Base Acres:</b>	12.07						

Owners: TWE II LLC

Other Producers: None

Tract Number: 6578 Description 3-13-40

FSA Physical Location : Keith, NE ANSI Physical Location: Keith, NE

BIA Range Unit Number:

HEL Status: HEL Determinations not complete Recon Number

Wetland Status: Wetland determinations not complete 2010- 40

WL Violations: None

Farmland	Cropland	DCP Cropland	WBP	WRP	EWP	CRP Cropland	GRP
538.75	0.0	0.0	0.0	0.0	0.0	0.0	0.0
State Conservation	Other Conservation	Effective DCP Cropland	Double Cropped	MPL/FWP	Native Sod		
0.0	0.0	0.0	0.0	0.0	0.0		

Owners: TWE II LLC

Other Producers: None

# FSA INFORMATION - KEITH COUNTY

**Nebraska** U.S. Department of Agriculture **FARM: 3968**  
**Keith** Farm Service Agency **Prepared: 2/19/21 9:53 AM**  
**Report ID: FSA-156EZ** **Abbreviated 156 Farm Record** **Crop Year: 2021**  
**Page: 10 of 13**

DISCLAIMER: This is data extracted from the web farm database. Because of potential messaging failures in MIDAS, this data is not guaranteed to be an accurate and complete representation of data contained in the MIDAS system, which is the system of record for Farm Records.

**Tract Number: 6878** **Description: 1-14-40; 27 & 35-15-40**  
**FSA Physical Location:** Keith, NE **ANSI Physical Location:** Keith, NE  
**BIA Range Unit Number:**  
**HEL Status:** HEL: conservation system is being actively applied **Recon Number:**  
**Wetland Status:** Wetland determinations not complete **2012- 90**  
**WL Violations:** None

Farmland	Cropland	DCP Cropland	WBP	WRP	EWP	CRP Cropland	GRP
3373.22	227.17	227.17	0.0	0.0	0.0	0.0	0.0
State Conservation	Other Conservation	Effective DCP Cropland	Double Cropped	MPL/FWP	Native Sod		
0.0	0.0	227.17	0.0	0.0	0.0		
Crop	Base Acreage	PLC Yield	CCC-505 CRP Reduction				
WHEAT	73.09	49	0.00				
CORN	65.38	103	0.00				
SOYBEANS	6.63	58	0.00				
<b>Total Base Acres:</b>	<b>165.3</b>						

**Owners:** TWE II LLC  
**Other Producers:** None

**Tract Number: 8965** **Description: Pt in SW4 17-15-40; Pt in S2 18-15-40**  
**FSA Physical Location:** Keith, NE **ANSI Physical Location:** Keith, NE  
**BIA Range Unit Number:**  
**HEL Status:** HEL Determinations not complete  
**Wetland Status:** Wetland determinations not complete  
**WL Violations:** None

Farmland	Cropland	DCP Cropland	WBP	WRP	EWP	CRP Cropland	GRP
223.95	0.0	0.0	0.0	0.0	0.0	0.0	0.0
State Conservation	Other Conservation	Effective DCP Cropland	Double Cropped	MPL/FWP	Native Sod		
0.0	0.0	0.0	0.0	0.0	0.0		

**Owners:** TWE II LLC  
**Other Producers:** None

# FSA INFORMATION - KEITH COUNTY

Nebraska

Keith

Report ID: FSA-156EZ

U.S. Department of Agriculture

Farm Service Agency

Abbreviated 156 Farm Record

FARM: 3968

Prepared: 2/19/21 9:53 AM

Crop Year: 2021

Page: 11 of 13

DISCLAIMER: This is data extracted from the web farm database. Because of potential meaning failures in MIDAS, this data is not guaranteed to be an accurate and complete representation of data contained in the MIDAS system, which is the system of record for Farm Records.

Tract Number: 7012 Description Pt in S2N2 20-15-40

FSA Physical Location: Keith, NE ANSI Physical Location: Keith, NE

BIA Range Unit Number:

HEL Status: HEL Determinations not complete

Wetland Status: Wetland determinations not complete

WL Violations: None

Farmland	Cropland	DCP Cropland	WBP	WRP	EWP	CRP Cropland	GRP
81.68	0.0	0.0	0.0	0.0	0.0	0.0	0.0
State Conservation	Other Conservation	Effective DCP Cropland	Double Cropped	MPL/FWP	Native Sod		
0.0	0.0	0.0	0.0	0.0	0.0		

Owners: TWE II LLC

Other Producers: None

Tract Number: 7159 Description 35-14-40

FSA Physical Location: Keith, NE ANSI Physical Location: Keith, NE

BIA Range Unit Number:

HEL Status: HEL Determinations not complete

Recon Number

Wetland Status: Wetland determinations not complete

2016- 87

WL Violations: None

Farmland	Cropland	DCP Cropland	WBP	WRP	EWP	CRP Cropland	GRP
351.86	0.0	0.0	0.0	0.0	0.0	0.0	0.0
State Conservation	Other Conservation	Effective DCP Cropland	Double Cropped	MPL/FWP	Native Sod		
0.0	0.0	0.0	0.0	0.0	0.0		

Owners: TWE II LLC

Other Producers: None

# FSA INFORMATION - KEITH COUNTY

Nebraska  
Keith

U.S. Department of Agriculture  
Farm Service Agency  
Abbreviated 156 Farm Record

FARM: 3968  
Prepared: 2/19/21 9:53 AM  
Crop Year: 2021  
Page: 12 of 13

Report ID: FSA-156EZ

DISCLAIMER: This is data extracted from the web farm database. Because of potential messaging failures in MIDAS, this data is not guaranteed to be an accurate and complete representation of data contained in the MIDAS system, which is the system of record for Farm Records.

Tract Number: 7160 Description P1 in 35-14-40

FSA Physical Location: Keith, NE ANSI Physical Location: Keith, NE

BIA Range Unit Number:

HEL Status: HEL Determinations not complete

Recon Number

Wetland Status: Wetland determinations not complete

2016 - 87

WL Violations: None

Farmland	Cropland	DCP Cropland	WBP	WRP	EWP	CRP Cropland	GRP
0.96	0.0	0.0	0.0	0.0	0.0	0.0	0.0
State Conservation	Other Conservation	Effective DCP Cropland	Double Cropped	MPL/FWP	Native Sod		
0.0	0.0	0.0	0.0	0.0	0.0		

Owners: TWE II LLC

Other Producers: None

Tract Number: 7174 Description E2 22-14-40

FSA Physical Location: Keith, NE ANSI Physical Location: Keith, NE

BIA Range Unit Number:

HEL Status: HEL Determinations not complete

Recon Number

Wetland Status: Wetland determinations not complete

2016 + 105

WL Violations: None

Farmland	Cropland	DCP Cropland	WBP	WRP	EWP	CRP Cropland	GRP
179.22	0.0	0.0	0.0	0.0	0.0	0.0	0.0
State Conservation	Other Conservation	Effective DCP Cropland	Double Cropped	MPL/FWP	Native Sod		
0.0	0.0	0.0	0.0	0.0	0.0		

Owners: TWE II LLC

Other Producers: None

# FSA INFORMATION - KEITH COUNTY

Nebraska  
Keith

U.S. Department of Agriculture  
Farm Service Agency  
Abbreviated 156 Farm Record

FARM: 3968  
Prepared: 2/19/21 9:53 AM  
Crop Year: 2021  
Page: 13 of 13

Report ID: FSA-156EZ

DISCLAIMER: This is data extracted from the web farm database. Because of potential messaging failures in MIDAS, this data is not guaranteed to be an accurate and complete representation of data contained in the MIDAS system, which is the system of record for Farm Records.

Tract Number: 7175      Description: Pt in S2SW4 22-14-40

FSA Physical Location: Keith, NE      ANSI Physical Location: Keith, NE

BIA Range Unit Number:

HEL Status: HEL Determinations not complete

Recon Number

Wetland Status: Wetland determinations not complete

2016 - 105

WL Violations: None

Farmland	Cropland	DCP Cropland	WBP	WRP	EWP	CRP Cropland	GRP
25.43	0.0	0.0	0.0	0.0	0.0	0.0	0.0
State Conservation	Other Conservation	Effective DCP Cropland	Double Cropped	MPL/FWP	Native Sod		
0.0	0.0	0.0	0.0	0.0	0.0		

Owners: TWE II LLC

Other Producers: None

# FSA INFORMATION - KEITH COUNTY

Nebraska  
Keith

U.S. Department of Agriculture  
Farm Service Agency

FARM: 4058  
Prepared: 2/19/21 9:53 AM  
Crop Year: 2021  
Page: 1 of 2

Report ID: FSA-156EZ

## Abbreviated 156 Farm Record

DISCLAIMER: This is data extracted from the web farm database. Because of potential messaging failures in MIDAS, this data is not guaranteed to be an accurate and complete representation of data contained in the MIDAS system, which is the system of record for Farm Records.

<b>Operator Name</b>	<b>Farm Identifier</b>	<b>Recon Number</b>
TWE II LLC	Division of Farm 3173	2018 - 64

Farms Associated with Operator:  
889, 2318, 2738, 3027, 3276, 3988

ARC/PLC G/IF Eligibility: Eligible

CRP Contract Number(s): None

Farmland	Cropland	DCP Cropland	WBP	WRP	EWP	CRP Cropland	GRP	Farm Status	Number of Tracts
1.91	1.76	1.76	0.0	0.0	0.0	0.0	0.0	Active	1
State Conservation	Other Conservation	Effective DCP Cropland	Double Cropped	MPL/FWP	Native Sod				
0.0	0.0	1.76	0.0	0.0	0.0				

ARC/PLC						
PLC WHEAT	ARC-CO NONE	ARC-IC NONE	PLC-Default NONE	ARC-CO-Default NONE	ARC-IC-Default NONE	

Crop	Base Acreage	PLC Yield	CCC-505 CRP Reduction
WHEAT	1.08	47	0.00
<b>Total Base Acres:</b>	<b>1.08</b>		

Tract Number: 7287 Description: Pt in NE4NE4 9-14-40

FSA Physical Location: Keith, NE ANS Physical Location: Keith, NE

BIA Range Unit Number:

HEL Status: NHEL: no agricultural commodity planted on undetermined fields

Recon Number

Wetland Status: Tract does not contain a wetland

2018 - 63

WL Violations: None

Farmland	Cropland	DCP Cropland	WBP	WRP	EWP	CRP Cropland	GRP
1.91	1.76	1.76	0.0	0.0	0.0	0.0	0.0
State Conservation	Other Conservation	Effective DCP Cropland	Double Cropped	MPL/FWP	Native Sod		
0.0	0.0	1.76	0.0	0.0	0.0		

Crop	Base Acreage	PLC Yield	CCC-505 CRP Reduction
WHEAT	1.08	47	0.00
<b>Total Base Acres:</b>	<b>1.08</b>		

Owners: TWE II LLC

Other Producers: None



# FSA INFORMATION - KEITH COUNTY

Nabraska

Keith

Report ID: FSA-156EZ

U.S. Department of Agriculture

Farm Service Agency

Abbreviated 156 Farm Record

FARM: 4058

Prepared: 2/19/21 9:53 AM

Crop Year: 2021

Page: 2 of 2

**DISCLAIMER:** This is data extracted from the web farm database. Because of potential messaging failures in MIDAS, this data is not guaranteed to be an accurate and complete representation of data contained in the MIDAS system, which is the system of record for Farm Records.

---

# FSA INFORMATION - KEITH COUNTY

Keith, Nebraska

FSA - 578 (Producer Print)

Producer Name and Address

## REPORT OF COMMODITIES FARM AND TRACT DETAIL LISTING

Form Approved - OMB No. 0560-0175  
PROGRAM YEAR: 2020

DATE: 02/19/2021

PAGE: 1

**NOTE:** The following statement is made in accordance with the Privacy Act of 1974 (5 USC 552a - as amended). The authority for requesting the information identified on this form is 7 CFR Part 718, the Farm Security and Rural Investment Act of 2002 (Pub. L. 107-171), and the Agricultural Act of 2014 (Pub. L. 113-79). The information will be used to collect producer certification of the report of acreage of crops/commodities and land use data which is needed in order to determine producer eligibility to participate in and receive benefits under FSA programs. The information collected on the form may be disclosed to other Federal, State, Local government agencies, Tribal agencies, and non-governmental entities that have been authorized access to the information by statute or regulation and/or as described in applicable Routine Uses identified in the System of Records Notice for USDA/FSA-2, Farm Records File (Automated), and USDA/FSA-14, Applicant/Borrower. Providing the requested information is voluntary. However, failure to furnish the requested information may result in a denial of the producer's request to participate in and receive benefits under FSA programs.

According to the Paperwork Reduction Act of 1995, an agency may not conduct or sponsor, and a person is not required to respond to, a collection of information unless it displays a valid OMB control number. The valid OMB control number for this information collection is 0560-0175. The time required to complete this information collection is estimated to average 30 minutes per response, including the time for reviewing instructions, searching existing data sources, gathering and maintaining the data needed, and completing and reviewing the collection of information.

The provisions of criminal and civil fraud, privacy, and other statutes may be applicable to the information provided. RETURN THIS COMPLETED FORM TO YOUR COUNTY FSA OFFICE.

Public reporting burden for this collection of information is estimated to average 15 minutes per response, including the time for reviewing instructions, searching existing data sources, gathering and maintaining the data needed, and completing and reviewing the collection of information. Send comments regarding this burden estimate, or any other aspect of this collection of information, including suggestions for reducing this burden, to the Department of Agriculture, Clearance Officer, Ag Box 7630, Washington, D.C. 20250, and to the office of Management and Budget, Paperwork Reduction Project (OMB No. 0560-0175), Washington, D.C. 20503. RETURN THIS COMPLETED FORM TO YOUR FSA COUNTY OFFICE.

Form	Tract	CLU Field	Crop/Comm	Var/Type	Irrigation Practice	Int Use	Act Use	Int Use	Org. Pr.	Vol. Nat. Sod	Crop. Rpt. Unit	Det. Rpt. Qty	Prevented Rpt. Qty	Prevented Det. Rpt. Qty	Exp. Rpt. Qty	Prod. Share	Prod. Name	Vol. Rpt. Qty	Vol. Det. Rpt. Qty	N/A Rpt. Qty	N/A Det. Rpt. Qty	FSA Physical Location	NAP Unit	Signature Date	Field ID
900	5771	3	GRASS	NAG	GZ	N	C	N	I	A	42.54	Yes	01	CC	100.00	LOLA THOMAS	Keith, Nebraska	2390	7/13/18						
		4	GRASS	NAG	GZ	N	C	N	I	A	53.90	Yes	01	CC	100.00	LOLA THOMAS	Keith, Nebraska	2390	7/13/18						
		6	GRASS	NAG	GZ	N	C	N	I	A	61.89	No	01	CC	100.00	LOLA THOMAS	Keith, Nebraska	2390	7/13/18						
		Photo Number/Legal Description: 35-14-40		Farmland: 158.82		Cropland: 96.44		Reported on Cropland: 96.44		Difference: 0.00															

Form	Tract	CLU Field	Crop/Comm	Var/Type	Irrigation Practice	Int Use	Act Use	Int Use	Org. Pr.	Vol. Nat. Sod	Crop. Rpt. Unit	Det. Rpt. Qty	Prevented Rpt. Qty	Prevented Det. Rpt. Qty	Exp. Rpt. Qty	Prod. Share	Prod. Name	Vol. Rpt. Qty	Vol. Det. Rpt. Qty	N/A Rpt. Qty	N/A Det. Rpt. Qty	FSA Physical Location	NAP Unit	Signature Date	Field ID
01			GRASS	NAG	N	GZ	A				158.33														
7738	855	5	CRP	025		N	C	N	I	A	30.00	Yes	01	2021	100.00	LOLA THOMAS	Keith, Nebraska	2390	11/6/19						
		8	CRP	025		N	C	N	I	A	4.40	Yes	01	2021	100.00	LOLA THOMAS	Keith, Nebraska	2390	11/6/19						
		Photo Number/Legal Description: 19-14-39		Farmland: 833.89		Cropland: 605.45		Reported on Cropland: 34.40		Difference: -571.05															
7738	6296	10	GRASS	NAG	LS	N	C	N	I	A	6.49	Yes	01	2030	100.00	LOLA THOMAS	Perkins, Nebraska	2390	11/6/19						
		10	FALLOW			N	C	N	I	A	3.09	Yes	01	2030	100.00	LOLA THOMAS	Perkins, Nebraska	2390	11/6/19						
		Photo Number/Legal Description: 33-12-39 PERKINS		Farmland: 832.93		Cropland: 567.57		Reported on Cropland: 9.58		Difference: -567.99															

# FSA INFORMATION - KEITH COUNTY

Keith, Nebraska

FSA - 578 (Producer Print)

Producer Name and Address

## REPORT OF COMMODITIES FARM AND TRACT DETAIL LISTING

Form Approved - OMB No. 0560-0175  
PROGRAM YEAR: 2020

DATE: 02/19/2021  
PAGE: 2

Tract	Cult Field	Crop/Comm	Var/Type	1st Use	Act Pr. Use	Org. Stat	Est. C/C	Rpt Unit	Rpt Qty	Det Crop Qty	Planting Date	End Date	Producer Name	FSA Location	NAP Unit	Signature Date	Field ID
-------	------------	-----------	----------	---------	-------------	-----------	----------	----------	---------	--------------	---------------	----------	---------------	--------------	----------	----------------	----------

01	CRP	025	N	N	A	A	34.40										
01	FALOW		N	N	A	A	3.09										
01	GRASS	MAG	N	LS	A	A	8.49										

Farming Operation Totals																	
Planting Period	Crop/Community	Var/Type	Irrigation Practice	Int Use	Rpt Unit	Reported Quantity	Determined Quantity	Prevented Reported Quantity	Prevented Determined Quantity	Experimental Reported Quantity	Experimental Determined Quantity	Volunteer Reported Quantity	Volunteer Determined Quantity	N/A Reported Quantity	N/A Determined Quantity		
01	CRP	025	N	N	A	34.40											
01	FALOW		N	N	A	3.09											
01	GRASS	MAG	N	LS	A	158.33											
01	GRASS	MAG	N	LS	A	8.49											

**CERTIFICATION:** I certify to the best of my knowledge and belief that the acreage of crops/commodities and land uses listed herein are true and correct and that all required crops/commodity and land uses have been reported for the farm(s) as applicable. Absent any different or contrary prior subsequent certification filed by any producer for any crop for which NAP coverage has been purchased, I certify that the applicable crop type, practice, and intended use is not planted if it is not included on the Report of Commodities for this crop year. The signing of this form gives FSA representatives authorization to enter and inspect crops/commodities and land uses on the above identified land. A signature date (the date the producer signs the FSA-578) will also be captured.

Producer's Signature (By) \_\_\_\_\_ Date \_\_\_\_\_

In accordance with Federal civil rights law and U.S. Department of Agriculture (USDA) civil rights regulations and policies, the USDA, its Agencies, offices, and employees, and institutions participating in or administering USDA programs are prohibited from discriminating based on race, color, national origin, religion, sex, gender identity (including gender expression), sexual orientation, disability, age, marital status, family/parental status, income derived from a public assistance program, or "limited English" proficiency, or retaliation for prior civil rights activity, in any program or activity conducted or funded by USDA (not all bases apply to all programs). Remedies and complaint filing deadlines vary by program or incident.

Persons with disabilities who require alternative means of communication for program information (e.g., Braille, large print, audiotape, American Sign Language, etc.) should contact the responsible Agency or USDA's TARGET Center at (202) 720-2600 (voice and TTY) or contact USDA through the Federal Relay Service at (800) 877-8339. Additionally, program information may be made available in languages other than English.

To file a program discrimination complaint, complete the USDA Program Discrimination Complaint Form, AD-3027, found online at <https://www.acts.usda.gov/program>, filing, available and at any USDA office or write a letter addressed to USDA and provide in the letter all of the information requested in the form. To request a copy of the complaint form, call (866) 632-8992. Submit your completed form or letter to USDA by: (1) mail: U.S. Department of Agriculture, Office of the Assistant Secretary for Civil Rights, 1400 Independence Avenue, SW, Washington, D.C. 20250-9410; (2) fax: (202) 696-7442; or (3) email: [program.intake@usda.gov](mailto:program.intake@usda.gov). USDA is an equal opportunity provider, employer, and lender.

# FSA INFORMATION - KEITH COUNTY

Keith, Nebraska

FSA - 578 (Producer Print)

Producer Name and Address

## REPORT OF COMMODITIES FARM AND TRACT DETAIL LISTING

Form Approved - OMB No. 0560-0175  
PROGRAM YEAR: 2020

DATE: 02/19/2021

PAGE: 1

NOTE: The following statement is made in accordance with the Privacy Act of 1974 (5 USC 552a - as amended). The authority for requesting the information identified on this form is 7 CFR Part 718, the Farm Security and Rural Investment Act of 2002 (Pub L. 107-171), and the Agricultural Act of 2014 (Pub. L. 113-79). The information will be used to collect producer certification of the report of storage of crops/commodities and land use data which is needed in order to determine producer eligibility to participate in and receive benefits under FSA programs. The information collected on the form may be disclosed to other Federal, State, Local government agencies, Tribal agencies, and non-governmental entities that have been authorized access to the information by statute or regulation and/or as described in applicable Routing Uses identified in the System of Records Notice for USDA/FSA-2, Farm Records File (Automated) and USDA/FSA-14, Applicant/Borrower. Providing the requested information is voluntary. However, failure to furnish the requested information may result in a denial of the producer's request to participate in and receive benefits under FSA programs.

According to the Paperwork Reduction Act of 1995, an agency may not conduct or sponsor, and a person is not required to respond to, a collection of information unless it displays a valid OMB control number. The valid OMB control number for this information collection is 0560-0175. The time required to complete this information collection is estimated to average 30 minutes per response, including the time for reviewing instructions, searching existing data sources, gathering and maintaining the data needed, and completing and reviewing the collection of information.

The provisions of criminal and civil fraud, privacy, and other statutes may be applicable to the information provided. RETURN THIS COMPLETED FORM TO YOUR COUNTY FSA OFFICE.

Public reporting burden for this collection of information is estimated to average 15 minutes per response, including the time for reviewing instructions, searching existing data sources, gathering and maintaining the data needed, and completing and reviewing the collection of information. Send comments regarding this burden estimate or any other aspect of this collection of information, including suggestions for reducing this burden, to the Department of Agriculture, Clearance Officer, Ag Box 7530, Washington, D.C. 20250; and to the office of Management and Budget, Paperwork Reduction Project (0560-0175), Washington, D.C. 20503. RETURN THIS COMPLETED FORM TO YOUR FSA COUNTY OFFICE.

Tract	CLU/Field	Crop/Commodity	Variety	Irrigation Practice	Int Use	Act Fr.	Irr. Stat.	Org. Stat.	NAF Stat.	C/C Stat.	Rpt Unit	Reported Quantity	Determined Quantity	Prevented Reported Quantity	Determined Prevented Quantity	Experimental Reported Quantity	Determined Experimental Quantity	Volunteer Reported Quantity	Determined Volunteer Quantity	N/A Reported Quantity	Determined N/A Quantity	
89	926	1	FALLOW	HRW	N	C	N	I	A		Rpt Qty	81.23	81.23	Yes	9/20/19	01	100.00	TWE II LLC	Keith, Nebraska	2612	8/14/20	
		2	WHEAT	HRW	GR	N	C	N	I	A		34.29	34.29	Yes	9/20/19	01	100.00	TWE II LLC	Keith, Nebraska	2612	11/15/19	
Photo Number: Legal Description: 36-14-40 Farmland: 631.00 Cropland: 115.52 Reported on Cropland: 115.52 Difference: 0.00 Reported on Non-Cropland: 0.00																						
01		01	FALLOW	HRW	N	N					A	\$1.23										
01		01	WHEAT	HRW	N	GR	A				A	34.29										
318	797	4	GRASS	NAG	LS	N	C	N	I	A		39.97	39.97	Yes	01	2030	100.00	TWE II LLC	Keith, Nebraska	2612	8/19/20	
		5	GRASS	NAG	LS	N	C	N	I	A		5.04	5.04	Yes	01	2030	100.00	TWE II LLC	Keith, Nebraska	2612	8/19/20	
Photo Number: Legal Description: Sec 24-14-40 Farmland: 194.84 Cropland: 194.84 Reported on Cropland: 45.01 Difference: -149.83 Reported on Non-Cropland: 0.00																						

Planting Period	Crop/Commodity	Variety	Irrigation Practice	Int Use	Act Fr.	Irr. Stat.	Org. Stat.	NAF Stat.	C/C Stat.	Rpt Unit	Reported Quantity	Determined Quantity	Prevented Reported Quantity	Determined Prevented Quantity	Experimental Reported Quantity	Determined Experimental Quantity	Volunteer Reported Quantity	Determined Volunteer Quantity	N/A Reported Quantity	Determined N/A Quantity	
01	GRASS	NAG	N	LS	N	C	N	I	A		45.01										

# FSA INFORMATION - KEITH COUNTY

Keith, Nebraska

FSA - 578 (Producer Print)

Producer Name and Address

## REPORT OF COMMODITIES FARM AND TRACT DETAIL LISTING

Farm Approved - OAHB No. 0560-0175  
PROGRAM YEAR: 2020

DATE: 02/19/2021  
PAGE: 2

Farm	Tract	CLIF Field	Crop/Comm	Var/Type	Irrigation	Int Use	Act Use	Int. Pr.	Org. Stat	Nat. Stat	CYC Stat	Rpt Stat	Rpt Qty	Det. Crop Qty	Planting Date	P/P Date	End Date	Producer Share	Producer Name	FSA Physical Location	NAP Unit	Signature Date	Field ID
5738	6256	1A	CORN	YEL	GR				C	N		A	121.80	Yes	5/6/20	01		100.00	TWE II LLC	Perkins, Nebraska	2612	8/21/20	
		1B	BEANS	BTU	DE				C	N		A	128.50	Yes	6/12/20	01		100.00	TWE III LLC	Perkins, Nebraska	2612	8/21/20	
		1D	GRASS	NAG	LS				N	C	N	A	5.30	Yes		01	2030	100.00	TWE II LLC	Perkins, Nebraska	2612	8/21/20	
		1E	GRASS	NAG	LS				N	C	N	A	5.50	Yes		01	2030	100.00	TWE II LLC	Perkins, Nebraska	2612	8/21/20	
		2A	CORN	YEL	GR				C	N		A	128.60	Yes	5/7/20	01		100.00	TWE II LLC	Perkins, Nebraska	2612	8/21/20	
		2B	WHEAT	HRW	GR				C	N		A	128.70	Yes	10/14/19	01		100.00	TWE II LLC	Perkins, Nebraska	2612	11/6/19	
		2C	GRASS	NAG	LS				N	C	N	A	5.30	Yes		01	2030	100.00	TWE II LLC	Perkins, Nebraska	2612	8/21/20	
		2D	GRASS	NAG	LS				N	C	N	A	5.38	Yes		01	2030	100.00	TWE II LLC	Perkins, Nebraska	2612	8/21/20	
		4	GRASS	NAG	LS				N	C	N	A	16.82	No		01	2030	100.00	TWE II LLC	Perkins, Nebraska	2612	8/21/20	
		5	GRASS	NAG	LS				N	C	N	A	21.30	No		01	2030	100.00	TWE II LLC	Perkins, Nebraska	2612	8/21/20	
		9	IDLE						N	C	N	A	3.93	Yes		01	2030	100.00	TWE II LLC	Perkins, Nebraska	2612	8/21/20	
		11	FALLOW						N	C	N	A	0.34	Yes		01	2030	100.00	TWE II LLC	Perkins, Nebraska	2612	8/21/20	
		12	IDLE						N	C	N	A	2.29	Yes		01	2030	100.00	TWE II LLC	Perkins, Nebraska	2612	8/21/20	
		13	IDLE						N	C	N	A	4.58	Yes		01	2030	100.00	TWE II LLC	Perkins, Nebraska	2612	8/21/20	
		14	IDLE						N	C	N	A	6.79	Yes		01	2030	100.00	TWE II LLC	Perkins, Nebraska	2612	8/21/20	
		15	GRASS	NAG	LS				N	C	N	A	3.31	Yes		01	2030	100.00	TWE II LLC	Perkins, Nebraska	2612	8/21/20	
		16	IDLE						N	C	N	A	5.16	Yes		01	2030	100.00	TWE II LLC	Perkins, Nebraska	2612	8/21/20	
		17	IDLE						N	C	N	A	4.71	Yes		01	2030	100.00	TWE II LLC	Perkins, Nebraska	2612	8/21/20	

Photo Number: Legal Description: 33-12-38 PERKINS Farmland: 632.93 Cropland: 567.57 Reported on Cropland: 567.99 Difference: -9.58 Reported on Non-Cropland: 38.12

# FSA INFORMATION - KEITH COUNTY

KEITH, Nebraska  
**FSA - 578 (Producer Print)**  
 Producer Name and Address

## REPORT OF COMMODITIES FARM AND TRACT DETAIL LISTING

Form Approved - OMB No. 0560-0175  
 PROGRAM YEAR: 2020  
 DATE: 02/19/2021  
 PAGE: 3

Farm Tract	Crop/Commodity	Variety	Irrigation	Fert Use	Rpt Unit	Reported Quantity	Determined Quantity	Prevented Reported Quantity	Prevented Determined Quantity	Experimental Reported Quantity	Experimental Determined Quantity	Volunteer Reported Quantity	Volunteer Determined Quantity	N/A Reported Quantity	N/A Determined Quantity					
																Act Use	Pr. Stat	Org Stat	Net. Stat	C/C Stat
01	WHEAT	HRW	I	GR	A	128.70														
027	6495	8	CRP	002	N	C	N	I	A	5.41		Yes	01	2023	100.00	TWE II LLC	Keith, Nebraska	2612	8/21/20	
		9	CRP	002	N	C	N	I	A	32.62		Yes	01	2023	100.00	TWE II LLC	Keith, Nebraska	2612	8/21/20	
		14	GRASS	NAG	LS	N	C	N	I	A	106.57	Yes	01	2030	100.00	TWE II LLC	Keith, Nebraska	2612	8/21/20	
Photo Number/Legal Description: 16-14-39 Farmland: 582.83 Cropland: 522.60 Reported on Cropland: 144.80 Difference: -377.80 Reported on Non-Cropland: 0.00																				

Farm Tract	Crop/Commodity	Variety	Irrigation	Fert Use	Rpt Unit	Reported Quantity	Determined Quantity	Prevented Reported Quantity	Prevented Determined Quantity	Experimental Reported Quantity	Experimental Determined Quantity	Volunteer Reported Quantity	Volunteer Determined Quantity	N/A Reported Quantity	N/A Determined Quantity					
																Act Use	Pr. Stat	Org Stat	Net. Stat	C/C Stat
1276	6562	5	GRASS	NAG	GZ	N	C	N	I	A	11.03	Yes	01	CC	100.00	TWE II LLC	Keith, Nebraska	2612	4/17/18	
		8	GRASS	NAG	GZ	N	C	N	I	A	4.98	Yes	01	CC	100.00	TWE II LLC	Keith, Nebraska	2612	4/17/18	
		9	GRASS	NAG	GZ	N	C	N	I	A	55.17	Yes	01	CC	100.00	TWE II LLC	Keith, Nebraska	2612	4/17/18	
		10	WHEAT	HRW	GR	N	C	N	I	A	59.58	Yes	10/1/19	01	100.00	TWE II LLC	Keith, Nebraska	2612	11/6/19	
		12	GRASS	NAG	GZ	N	C	N	I	A	2.43	Yes	01	CC	100.00	TWE II LLC	Keith, Nebraska	2612	4/17/18	
Photo Number/Legal Description: 22-14-40 Farmland: 428.82 Cropland: 428.82 Reported on Cropland: 133.19 Difference: -295.63 Reported on Non-Cropland: 0.00																				
1276	7156	4	FALLOW		N	C	N	I	A	77.65		Yes	01		100.00	TWE II LLC	Keith, Nebraska	2612	8/21/20	
Photo Number/Legal Description: 35-14-40 Farmland: 77.65 Cropland: 77.65 Reported on Cropland: 77.65 Difference: 0.00																				
1276	7157	3	FALLOW		N	C	N	I	A	36.33		Yes	01		100.00	TWE II LLC	Keith, Nebraska	2612	8/21/20	
Photo Number/Legal Description: 35-14-40 Farmland: 36.33 Cropland: 36.33 Reported on Cropland: 36.33 Difference: 0.00																				

# FSA INFORMATION - KEITH COUNTY

Keith, Nebraska

FSA - 578 (Producer Print)

Producer Name and Address

## REPORT OF COMMODITIES FARM AND TRACT DETAIL LISTING

Form Approved - OMB No. 0560-0175  
PROGRAM YEAR: 2020

DATE: 02/19/2021

PAGE: 4

Tract	CLU#	Crop/Commodity	Var/Type	Int Use	Ac Fr.	Org Fr.	Org Nat	C/C Rpt	Rpt Qty	Net Crop Qty Land	Planting Date	PIP Date	End Date	Producer Name	FSA Physical Location	NAP Unit	Signature Date	Field ID	
276	7158	2	GRASS NAG	LS	N	C	N	I	A	20.44	Yes	01	CC	100.00	TWE II LLC	Keith, Nebraska	2612	4/17/19	
Photo Number/Legal Description: NEANE4 35-14-40																			
Farmland: 20.44																			
Cropland: 20.44																			
Reported on Cropland: 20.44																			
Difference: 0.00																			

Planting Period	Crop/Commodity	Var/Type	Irrigation Practice	Int Use	Ac Fr.	Org Fr.	Org Nat	C/C Rpt	Reported Quantity	Determined Quantity	Prevented Reported Quantity	Prevented Determined Quantity	Experimental Reported Quantity	Experimental Determined Quantity	Volunteer Reported Quantity	Volunteer Determined Quantity	N/A Reported Quantity	N/A Determined Quantity	Field ID
01	FALLOW	N						A	113.98										
01	GRASS	NAG	N					A	73.61										
01	GRASS	NAG	N					A	20.44										
01	WHEAT	HRW	N					A	59.58										
Farm Tract																			
CLU#	Crop/Commodity	Var/Type	Irrigation Practice	Int Use	Ac Fr.	Org Fr.	Org Nat	C/C Rpt	Reported Qty	Determined Qty	Prevented Reported Qty Land	Prevented Determined Date	PIP Date	End Date	Producer Name	FSA Physical Location	NAP Unit	Signature Date	Field ID

352	10	GRASS NAG	GZ		N	C	N	I	A	855.25	No	01	CC	100.00	TWE II LLC	Keith, Nebraska	2612	10/12/16	
Photo Number/Legal Description: 2-13-40; 1-13-40																			
Farmland: 972.74																			
Cropland: 0.00																			
Reported on Cropland: 0.00																			
Difference: 0.00																			

188	6	CRP	002		N	C	N	I	A	162.63	Yes	01	2028	100.00	TWE II LLC	Keith, Nebraska	2612	11/15/19	
10	CRP	025			N	C	N	I	A	5.02	Yes	01	2026	100.00	TWE II LLC	Keith, Nebraska	2612	11/15/19	
11	CRP	002			N	C	N	I	A	208.22	Yes	01	2021	100.00	TWE II LLC	Keith, Nebraska	2612	11/15/19	
Photo Number/Legal Description: 21-28-14-40																			
Farmland: 789.85																			
Cropland: 757.91																			
Reported on Cropland: 375.87																			
Difference: -392.04																			

187	1	WHEAT HRW	GR		N	C	N	I	A	154.58	Yes	9/28/19	01	100.00	TWE II LLC	Keith, Nebraska	2612	11/15/19	
2	CRP	001			N	C	N	I	A	16.60	Yes	01	2026	100.00	TWE II LLC	Keith, Nebraska	2612	11/15/19	
5	CRP	025			N	C	N	I	A	7.64	Yes	01	2026	100.00	TWE II LLC	Keith, Nebraska	2612	11/15/19	
9	WHEAT HRW	GR			N	C	N	I	A	131.03	Yes	9/28/19	01	100.00	TWE II LLC	Keith, Nebraska	2612	11/15/19	
Photo Number/Legal Description: 23-14-40																			
Farmland: 309.86																			
Cropland: 309.86																			
Reported on Cropland: 309.86																			
Difference: 0.00																			

249	5	WHEAT HRW	GR		N	C	N	I	A	319.74	Yes	10/9/19	01	100.00	TWE II LLC	Keith, Nebraska	2612	11/15/19	
Photo Number/Legal Description: 10-13-41																			
Farmland: 319.74																			
Cropland: 319.74																			
Reported on Cropland: 319.74																			
Difference: 0.00																			

# FSA INFORMATION - KEITH COUNTY

Keith, Nebraska

FSA - 578 (Producer Print)

Producer Name and Address

## REPORT OF COMMODITIES FARM AND TRACT DETAIL LISTING

Form Approved - OMB No. 0560-0175

PROGRAM YEAR: 2020

DATE: 02/19/2021

PAGE: 5

Tract	Year	C.L. Use Field	Crop/Comm Type	Yr/Type Use	Int Use	Act Pr. Stat	Org. Stat	Max. Stat	C/C Rpt	Rpt Qty	Der Crop Qty Land	Planting Date	Prp Date	End Date	Producer Share	Producer Name	FSA Physical Location	NAP Unit	Signature Date	Field ID	
1968	1328	1A	CORN YEL	GR		I	C	N	I	A	128.70	Yes	5/10/20	01	100.00	TWE II LLC	Keith, Nebraska	2612	02/1/20		
	1B		CORN YEL	GR		N	C	N	I	A	7.60	Yes	5/11/20	01	100.00	TWE II LLC	Keith, Nebraska	2612	02/1/20		
	1C		CORN YEL	GR		N	C	N	I	A	89.90	Yes	5/11/20	01	100.00	TWE II LLC	Keith, Nebraska	2612	02/1/20		
	1D		CORN YEL	GR		I	C	N	I	A	134.93	Yes	5/10/20	01	100.00	TWE II LLC	Keith, Nebraska	2612	02/1/20		
	1E		CORN YEL	GR		N	C	N	I	A	136.50	Yes	5/11/20	01	100.00	TWE II LLC	Keith, Nebraska	2612	02/1/20		
	8		CRP	002		N	C	N	I	A	127.80	Yes		01	2023	100.00	TWE II LLC	Keith, Nebraska	2612	11/15/19	
Photo Number/Legal Description: 29 & 30-14-38; 32-14-38																					
Farmland: 671.37																					
Cropped: 625.43																					
Reported on Cropland: 625.43																					
Difference: 0.00																					
1968	5442	1	GRASS MAG	GZ		N	C	N	I	A	43.72	Yes		01	CC	100.00	TWE II LLC	Keith, Nebraska	2612	10/12/16	
	2		GRASS MAG	GZ		N	C	N	I	A	22.83	Yes		01	CC	100.00	TWE II LLC	Keith, Nebraska	2612	10/12/16	
	3		GRASS MAG	GZ		N	C	N	I	A	20.33	Yes		01	CC	100.00	TWE II LLC	Keith, Nebraska	2612	10/12/16	
	4		GRASS MAG	GZ		N	C	N	I	A	28.53	No		01	CC	100.00	TWE II LLC	Keith, Nebraska	2612	10/12/16	
Photo Number/Legal Description: 27-14-40																					
Farmland: 115.41																					
Cropped: 96.68																					
Reported on Cropland: 86.88																					
Difference: 0.00																					
1968	5895	1	GRASS MAG	GZ		N	C	N	I	A	2,872.52	No		01	CC	100.00	TWE II LLC	Keith, Nebraska	2612	10/12/16	
Photo Number/Legal Description: 19,30-15-40; 20,28,32-15-40																					
Farmland: 2,872.52																					
Cropped: 0.00																					
Reported on Cropland: 0.00																					
Difference: 0.00																					
1968	6468	8	GRASS MAG	GZ		N	C	N	I	A	87.52	No		01	CC	100.00	TWE II LLC	Keith, Nebraska	2612	10/12/16	
	11		GRASS MAG	GZ		N	C	N	I	A	72.39	Yes		01	CC	100.00	TWE II LLC	Keith, Nebraska	2612	10/12/16	
Photo Number/Legal Description: 24-26-15-40																					
Farmland: 159.91																					
Cropped: 72.39																					
Reported on Cropland: 72.39																					
Difference: 0.00																					
1968	6573	5	GRASS MAG	GZ		N	C	N	I	A	71.70	Yes		01	CC	100.00	TWE II LLC	Keith, Nebraska	2612	10/12/16	
Photo Number/Legal Description: P1 of 6-13-39																					
Farmland: 71.70																					
Cropped: 71.70																					
Reported on Cropland: 71.70																					
Difference: 0.00																					
1968	6574	12	GRASS MAG	GZ		N	C	N	I	A	324.10	No		01	CC	100.00	TWE II LLC	Keith, Nebraska	2612	10/12/16	
	13		GRASS MAG	GZ		N	C	N	I	A	85.16	No		01	CC	100.00	TWE II LLC	Keith, Nebraska	2612	10/12/16	
Photo Number/Legal Description: 1-13-40; P1 of 6-13-39																					
Farmland: 409.26																					
Cropped: 0.00																					
Reported on Cropland: 0.00																					
Difference: 0.00																					



# FSA INFORMATION - KEITH COUNTY

Keith, Nebraska

FSA - 578 (Producer Print)

Producer Name and Address

## REPORT OF COMMODITIES FARM AND TRACT DETAIL LISTING

Form Approved - OMB No. 0560-0175

PROGRAM YEAR: 2020

DATE: 02/19/2021

PAGE: 6

Item	Tract	CLU/Field	Crop/Comm	Var/Type	Int Use	Act Use	Inv. Pr.	Org. Stat	Nat. Sec	C/C	Rpt Unit	Rpt Qty	Det. Crop	Planting Date	PIP Date	End Date	Producer Share	Producer Name	FSA Physical Location	NAP List	Signature Date	Field ID
Photo Number/ Legal Description: 27-14-40																						
1968	0576	8	GRASS	NAG	GZ		N	C	N	I	A	16.77	Yes	01	CC	100.00	TWE II LLC	Keith, Nebraska	2612	10/12/16		
Photo Number/ Legal Description: Pt in 27-14-40																						
1968	0576	9	GRASS	NAG	GZ		N	C	N	I	A	538.75	No	01	CC	100.00	TWE III LLC	Keith, Nebraska	2612	10/12/16		
Photo Number/ Legal Description: 3-13-40																						
1968	0878	3	GRASS	NAG	GZ		N	C	N	I	A	72.12	Yes	01	CC	100.00	TWE III LLC	Keith, Nebraska	2612	10/12/16		
		7	GRASS	NAG	GZ		N	C	N	I	A	949.38	No	01	CC	100.00	TWE III LLC	Keith, Nebraska	2612	10/12/16		
		9	GRASS	NAG	GZ		N	C	N	I	A	492.82	No	01	CC	100.00	TWE III LLC	Keith, Nebraska	2612	10/12/16		
		10	GRASS	NAG	GZ		N	C	N	I	A	87.00	Yes	01	CC	100.00	TWE III LLC	Keith, Nebraska	2612	10/12/16		
		12	GRASS	NAG	GZ		N	C	N	I	A	537.08	No	01	CC	100.00	TWE III LLC	Keith, Nebraska	2612	10/12/16		
		13	GRASS	NAG	GZ		N	C	N	I	A	68.05	Yes	01	CC	100.00	TWE III LLC	Keith, Nebraska	2612	10/12/16		
		14	GRASS	NAG	GZ		N	C	N	I	A	649.59	No	01	CC	100.00	TWE III LLC	Keith, Nebraska	2612	10/12/16		
		16	GRASS	NAG	GZ		N	C	N	I	A	517.38	No	01	CC	100.00	TWE III LLC	Keith, Nebraska	2612	10/12/16		
Photo Number/ Legal Description: 1-14-40; 27 & 35-15-40																						
1968	0355	1	GRASS	NAG	GZ		N	C	N	I	A	196.65	No	01	CC	100.00	TWE III LLC	Keith, Nebraska	2612	10/12/16		
		2	GRASS	NAG	GZ		N	C	N	I	A	27.30	No	01	CC	100.00	TWE III LLC	Keith, Nebraska	2612	10/12/16		
Photo Number/ Legal Description: Pt in SW 4 17-15-40; Pt in S 2 18-15-40																						
1968	7012	3	GRASS	NAG	GZ		N	C	N	I	A	61.60	No	01	CC	100.00	TWE III LLC	Keith, Nebraska	2612	10/12/16		
Photo Number/ Legal Description: Pt in S 2 N 2 20-15-40																						
1968	7159	16	GRASS	NAG	GZ		N	C	N	I	A	351.86	No	01	CC	100.00	TWE III LLC	Keith, Nebraska	2612	10/12/16		

# FSA INFORMATION - KEITH COUNTY

Keith, Nebraska  
 FSA - 578 (Producer Print)  
 Producer Name and Address

## REPORT OF COMMODITIES FARM AND TRACT DETAIL LISTING

Form Approved - OMB No. 0560-0175  
 PROGRAM YEAR: 2020

DATE: 02/19/2021  
 PAGE: 7

Tract	County	Crop/Commodity	Var/Type	Int Use	Act Pr.	Org Stat	C/C Stat	Rpt Qty	Det Crop Qty	Planting Date	End Date	Producer Share	Producer Name	FSA Physical Location	NAP Unit	Signature Date	Field ID	
Photo Number/Legal Description: 35-14-4D																		
1008	7174	15	GRASS NAG	GZ	N	C	N	1	A	179.22	No	01	CC	100.00	TWEILL LLC	Keith, Nebraska	2612	10/12/16
Farmland: 179.22    Cropland: 0.00    Reported on Cropland: 0.00    Difference: 0.00																		
Photo Number/Legal Description: E2 22-14-40																		
858	7175	7	GRASS NAG	GZ	N	C	N	1	A	25.43	No	01	CC	100.00	TWEILL LLC	Keith, Nebraska	2612	10/12/16
Farmland: 25.43    Cropland: 0.00    Reported on Cropland: 0.00    Difference: 0.00																		

Tract	County	Crop/Commodity	Var/Type	Int Use	Act Pr.	Org Stat	C/C Stat	Rpt Qty	Det Crop Qty	Planting P/P Date	End Date	Producer Share	Producer Name	FSA Physical Location	NAP Unit	Signature Date	Field ID	
Photo Number/Legal Description: Pl in NE4NE4 9-14-40																		
656	7287	2	IDLE		N	C	N	1	A	1.76	Yes	01	2030	100.00	TWEILL LLC	Keith, Nebraska	2612	6/14/20
Farmland: 1.81    Cropland: 1.76    Reported on Cropland: 1.76    Difference: 0.00																		

Planting Year	Crop/Commodity	Var/Type	Irrigation Practice	Int Use	Act Pr.	Org Stat	C/C Stat	Rpt Qty	Det Crop Qty	Planting P/P Date	End Date	Producer Share	Producer Name	FSA Physical Location	NAP Unit	Signature Date	Field ID
01	BEANS	BTU	1		DE	A	A	128.50									
01	CORN	YEL	1		GR	A	A	511.83									
<b>Farming Operation Totals</b>																	
								1.76									

# FSA INFORMATION - KEITH COUNTY

Keith, Nebraska

FSA - 578 (Producer Print)

Producer Name and Address

## REPORT OF COMMODITIES FARM AND TRACT DETAIL LISTING

Form Approved - OMB No. 0560-0175

PROGRAM YEAR: 2020

DATE: 02/19/2021

PAGE: 8

Farming Operation Totals															
Planting Year	Crop/ Commodity	Var/ Type	Irrigation Practice	Fri Use	Rpl Lb/1	Reported Quantity	Determined Quantity	Prevented Quantity	Prevented Quantity	Experimental Reported Quantity	Experimental Determined Quantity	Volunteer Reported Quantity	Volunteer Determined Quantity	N/A Reported Quantity	N/A Determined Quantity
01	CORN	YEL	N	GR	A	234.00									
01	CRP	001	N		A	16.60									
01	CRP	002	N		A	536.89									
01	CRP	026	N		A	12.66									
01	FALLOW	N	N		A	195.55									
01	GRASS	NAG	N	G2	A	9,811.78									
01	GRASS	NAG	N	LS	A	234.93									
01	IDLE	N	N		A	29.22									
01	WHEAT	HRW	1	GR	A	128.70									
01	WHEAT	HRW	1	GR	A	899.23									

CERTIFICATION: I certify to the best of my knowledge and belief that the acreage of crops/commodities and land uses listed herein are true and correct and that all required crops/commodities and land uses have been reported for the farm(s) as applicable. Absent any different or contrary prior subsequent certification filed by any producer for any crop for which NAP coverage has been purchased, I certify that the applicable crop, type, practice, and intended use is not planted if it is not included on the Report of Commodities for this crop year. The signing of this form gives FSA representatives authorization to enter and inspect crops/operations and land uses on the above identified land. A signature date (the date the producer signs the FSA-578) will also be captured.

Producer's Signature (BY)

Date

In accordance with Federal civil rights law and U.S. Department of Agriculture (USDA) anti-discrimination regulations and policies, the USDA, its Agencies, offices, and employees, and institutions participating in or administering USDA programs are prohibited from discriminating based on race, color, national origin, religion, sex, gender identity (including gender expression), sexual orientation, disability, age, marital status, family/parenthood status, income derived from a public assistance program, political beliefs, or reprisal or retaliation for prior civil rights activity, in any program or activity conducted or funded by USDA (not all bases apply to all programs). Remedies and complaint filing deadlines vary by program or incident.

Persons with disabilities who require alternative means of communication for program information (e.g., Braille, large print, audiotape, American Sign Language, etc.) should contact the responsible Agency or USDA's TARGET Center at (202) 720-2600 (voice and TTY) or contact USDA through the Federal Relay Service at (800) 877-8339. Additional program information may be made available in languages other than English.

To file a program discrimination complaint, complete the USDA Program Discrimination Complaint Form, AD-3027, found online at [http://www.aphis.usda.gov/complaint\\_filing\\_cust.html](http://www.aphis.usda.gov/complaint_filing_cust.html) and at any USDA office or write a letter addressed to USDA and provide in the letter all of the information requested in the form. To request a copy of the complaint form, call (866) 632-8992. Submit your completed form or letter to USDA by: (1) mail, U.S. Department of Agriculture, Office of the Assistant Secretary for Civil Rights, 1400 Independence Avenue, SW, Washington, D.C. 20250-9410; (2) fax, (202) 690-7422; or (3) email, [program.discrimination@usda.gov](mailto:program.discrimination@usda.gov). USDA is an equal opportunity provider, employer, and lender.

# FSA INFORMATION - KEITH COUNTY

This form is available electronically.

<b>CRP-1</b> (03-26-04) U.S. DEPARTMENT OF AGRICULTURE Commodity Credit Corporation <b>CONSERVATION RESERVE PROGRAM CONTRACT</b>		1. ST. & CO. CODE & ADMIN. LOCATION 31101	2. SIGN-UP NUMBER 33
NOTE: The authority for collecting the following information is Pub. L. 107-171. This authority allows for the collection of information without prior OMB approval, mandated by the Paperwork Reduction Act of 1995. The time required to complete this information collection is estimated to average 4 minutes per response, including the time for reviewing instructions, searching existing data sources, gathering and maintaining the data needed, and completing and reviewing the collection of information.		3. CONTRACT NUMBER 413	4. ACRES FOR ENROLLMENT 34.4
7. COUNTY OFFICE ADDRESS (Include Zip Code): KEITH COUNTY FARM SERVICE AGENCY 1605 E 1ST ST OGALLALA, NE 69153-2904		5. FARM NUMBER 0004580 2738	6. TRACT NUMBER(S) 0000855
TELEPHONE NUMBER (Include Area Code):		8. OFFER (Select one) GENERAL <input checked="" type="checkbox"/> ENVIRONMENTAL PRIORITY <input type="checkbox"/>	9. CONTRACT PERIOD FROM: (MM-DD-YYYY) 10-01-2006 TO: (MM-DD-YYYY) 09-30-2021

THIS CONTRACT is entered into between the Commodity Credit Corporation (referred to as "CCC") and the undersigned owners, operators, or tenants (who may be referred to as "the Participant"). The Participant agrees to place the designated acreage into the Conservation Reserve Program ("CRP") or other use set by CCC for the stipulated contract period from the date the contract is executed by the CCC. The Participant also agrees to implement on such designated acreage the Conservation Plan developed for such acreage and approved by the CCC and the Participant. Additionally, the Participant and CCC agree to comply with terms and conditions contained in this Contract, including the Appendix to this Contract, entitled Appendix to CRP-1, Conservation Reserve Program Contract (referred to as "Appendix"). By signing below, the Participant acknowledges that a copy of the Appendix for the applicable sign-up period has been provided to such person. Such person also agrees to pay such liquidated damages in an amount specified in the Appendix if the Participant withdraws prior to CCC acceptance or rejection.

The terms and conditions of this contract are contained in this Form CRP-1 and in the CRP-1 Appendix and any addendum thereto. BY SIGNING THIS CONTRACT PRODUCERS ACKNOWLEDGE RECEIPT OF THE FOLLOWING FORMS: CRP-1, CRP-1 Appendix and any addendum thereto, CRP-2 or CRP-2C, if applicable; and, if applicable, CRP-15.

10A. Rental Rate Per Acre	\$30.58	11. Identification of CRP Land				
B. Annual Contract Payment	\$1052	A. Tract No.	B. Field No.	C. Practice No.	D. Acres	E. Total Estimated Cost-Share
C. First Year Payment		0000855	0001	CP25	4.4	\$497.00
(Item 10C applicable only to continuous signup when the first year payment is prorated.)		0000855	0002	CP25	30.0	\$3386.00

## 12. PARTICIPANTS

A(1). PARTICIPANT'S NAME AND ADDRESS (Zip Code): LOLA THOMAS 100 S POINTE DR APT 808 MIAMI BEACH, FL 33138-7380	(2) SHARE 100.00%	(3) SOCIAL SECURITY NUMBER: *****7581	(4) SIGNATURE <i>Lola Thomas</i> DATE (MM-DD-YYYY) 4/12/2006
B(1). PARTICIPANT'S NAME AND ADDRESS (Zip Code): N/A	(2) SHARE %	(3) SOCIAL SECURITY NUMBER: NA	(4) SIGNATURE DATE (MM-DD-YYYY)
C(1). PARTICIPANT'S NAME AND ADDRESS (Zip Code): N/A	(2) SHARE %	(3) SOCIAL SECURITY NUMBER: NA	(4) SIGNATURE DATE (MM-DD-YYYY)

13. CCC USE ONLY - Payments according to the shares are approved	A. SIGNATURE OF CCC REPRESENTATIVE <i>Genevieve A. Bower</i>	B. DATE (MM-DD-YYYY) 9-7-06
--	---	--------------------------------

NOTE: The following statement is made in accordance with the Privacy Act of 1974 (5 USC 552a) and the Paperwork Reduction Act of 1995, as amended. The authority for requesting the following information is the Food Security Act of 1985, (Pub. L. 99-198), as amended and the Farm Security and Rural Investment Act of 2002 (Pub. L. 107-171) and regulations promulgated at 7 CFR Part 1410 and the Internal Revenue Code (26 USC 6109). The information requested is necessary for CCC to consider and process the offer to enter into a Conservation Reserve Program contract, to assist in determining eligibility and to determine the correct parties to the contract. Furnishing the requested information is voluntary. Failure to furnish the requested information will result in determination of ineligibility for certain program benefits and other financial assistance administered by USDA agency. This information may be provided to other agencies, IRS, Department of Justice, or other State and Federal law enforcement agencies, and in response to a court magistrate or administrative tribunal. The provisions of criminal and civil fraud statutes, including 18 USC 286, 287, 371, 641, 651, 1001; 15 USC 714m, and 31 USC 3729, may be applicable to the information provided.

RETURN THIS COMPLETED FORM TO YOUR COUNTY FSA OFFICE.

The U.S. Department of Agriculture (USDA) prohibits discrimination in all its programs and activities on the basis of race, color, national origin, gender, religion, age, disability, political beliefs, sexual orientation, and marital and family status. (49 CFR 155.301 prohibited basis apply to all programs). Persons with disabilities who require alternative means for communication (program information, forms, large print, audio tapes etc.) should contact USDA's TARGET Center at (202) 725-2850 (voice and TDD). To file a complaint of discrimination, write USDA, Director, Office of Civil Rights, Room 326-N, Western Building, 1400 Independence Avenue, SW, Washington, DC 20250-9410 or call (202) 725-3246 (voice or TDD). USDA is an equal opportunity provider and employer.

Original - County Office Copy

Owner's Copy

Operator's Copy

# FSA INFORMATION - KEITH COUNTY

This form is available electronically.

Page 1 of 1

<b>CRP-1</b> (10-22-15) U.S. DEPARTMENT OF AGRICULTURE Commodity Credit Corporation		1. ST. & CO CODE & ADMIN. LOCATION 31 101	2. SIGN-UP NUMBER 45
<b>CONSERVATION RESERVE PROGRAM CONTRACT</b>		3. CONTRACT NUMBER 100350	4. ACRES FOR ENROLLMENT 127.80
		5. FARM NUMBER 3968	6. TRACT NUMBER(S) 1328
7A. COUNTY OFFICE ADDRESS (Include Zip Code) KEITH COUNTY FARM SERVICE AGENCY 1605 EAST 1ST STREET OGALLALA, NE 69153-2904		8. OFFER (Select one) GENERAL <input checked="" type="checkbox"/> ENVIRONMENTAL PRIORITY <input type="checkbox"/>	9. CONTRACT PERIOD FROM: (MM-DD-YYYY) 10-01-2013 TO: (MM-DD-YYYY) 09-30-2023
7B. TELEPHONE NUMBER (include Area Code): (308) 284-2048		THIS CONTRACT is entered into between the Commodity Credit Corporation (referred to as "CCC") and the undersigned owners, operators, or tenants (referred to as "the Participant"). The Participant agrees to place the designated acreage into the Conservation Reserve Program ("CRP") or other use set by CCC for the stipulated contract period from the date the Contract is executed by the CCC. The Participant also agrees to implement on such designated acreage the Conservation Plan developed for such acreage and approved by the CCC and the Participant. Additionally, the Participant and CCC agree to comply with the terms and conditions contained in this Contract, including the Appendix to this Contract, entitled Appendix to CRP-1, Conservation Reserve Program Contract (referred to as "Appendix"). By signing below, the Participant acknowledges that a copy of the Appendix for the applicable sign-up period has been provided to such person. Such person also agrees to pay such liquidated damages in an amount specified in the Appendix if the Participant withdraws prior to CCC acceptance or rejection. The terms and conditions of this contract are contained in this Form CRP-1 and in the CRP-1 Appendix and any addendum thereto. <b>BY SIGNING THIS CONTRACT PRODUCERS ACKNOWLEDGE RECEIPT OF THE FOLLOWING FORMS: CRP-1; CRP-1 Appendix and any addendum thereto; CRP-2; CRP-2C; or CRP-2G.</b>	
10A. Rental Rate Per Acre \$ 47.99	11. Identification of CRP Land (See Page 2 for additional space)		
10B. Annual Contract Payment \$ 6,120	A. Tract No. 1328	B. Field No. 0008	C. Practice No. CR2
10C. First Year Payment \$	D. Acres 127.80		E. Total Estimated Cost/Share \$ 9,589
(Item 10C applicable only to continuous signup when the first year payment is prorated.)			
<b>12. PARTICIPANTS (if more than three individuals are signing, see Page 3.)</b>			
A(1) PARTICIPANT'S NAME AND ADDRESS (Zip Code): TWE II LLC 2425 SOUTH 144TH ST OMAHA, NE 68144-	(2) SHARE \$ 6,120 100.00%	(3) SIGNATURE TWE II LLC by its President [Signature] [Signature]	(4) DATE (MM-DD-YYYY) 07/03/2015 X
B(1) PARTICIPANT'S NAME AND ADDRESS (Zip Code):	(2) SHARE %	(3) SIGNATURE	(4) DATE (MM-DD-YYYY)
C(1) PARTICIPANT'S NAME AND ADDRESS (Zip Code):	(2) SHARE %	(3) SIGNATURE	(4) DATE (MM-DD-YYYY)
<b>13. CCC USE ONLY</b>	A. SIGNATURE OF CCC REPRESENTATIVE [Signature]		B. DATE (MM-DD-YYYY) 9-5-18
<b>NOTE:</b> The following statement is made in accordance with the Privacy Act of 1974 (5 USC 552a - as amended). The authority for requesting the information identified on this form is 7 CFR Part 1410, the Commodity Credit Corporation Charter Act (15 U.S.C. 714 et seq.), the Food Security Act of 1985 (16 U.S.C. 3801 et seq.), and the Agricultural Act of 2014 (Pub L. 113-79). The information will be used to determine eligibility to participate in and receive benefits under the Conservation Reserve Program. The information collected on this form may be disclosed to other Federal, State, Local government agencies, Tribal agencies, and non-governmental entities that have been authorized access to the information by statute or regulation and/or as described in applicable Routine Uses identified in the System of Records Notice for USDA/FSA-2, Farm Records File (Automated). Providing the requested information is voluntary. However, failure to furnish the requested information will result in a determination of ineligibility to participate in and receive benefits under the Conservation Reserve Program.  This information collection is exempted from the Paperwork Reduction Act as specified in the Agricultural Act of 2014 (Pub L. 113-79, Title I, Subtitle F, Administration). The provisions of appropriate criminal and civil fraud, perjury, and other statutes may be applicable to the information provided. <b>RETURN THIS COMPLETED FORM TO YOUR COUNTY FSA OFFICE.</b>			

COPY

The U.S. Department of Agriculture (USDA) prohibits discrimination against its customers, employees, and applicants for employment on the basis of race, color, national origin, age, disability, sex, gender identity, religion, reprisal, and where applicable, political beliefs, marital status, familial or parental status, sexual orientation, or all or part of an individual's income is derived from any public assistance program, or protected genetic information in employment; or in any program or activity conducted or funded by the Department. (Not all prohibited bases will apply to all programs and/or employment activities.) Persons with disabilities, who wish to file a program complaint, write to the address below or if you require alternative means of communication for program information (e.g., Braille, large print, audiotape, etc.) please contact USDA's TARGET Center at (202) 720-2600 (voice and TDD). Individuals who are deaf, hard of hearing, or have speech disabilities and wish to file either an EEO or program complaint, please contact USDA through its Federal Relay Service at (800) 877-8339 or (800) 845-6135 (in Spanish).

If you wish to file a Civil Rights program complaint of discrimination, complete the USDA Program Discrimination Complaint Form, found online at [http://www.ascr.usda.gov/complaint\\_filing\\_cust.html](http://www.ascr.usda.gov/complaint_filing_cust.html), or at any USDA office, or call (800) 832-9922 to request the form. You may also write a letter containing all of the information requested in the form. Send your completed complaint form or letter by mail to U.S. Department of Agriculture, Director, Office of Adjudication, 1400 Independence Avenue, S.W., Washington, D.C. 20250-9410, by fax (202) 690-7442 or email at [program.intake@usda.gov](mailto:program.intake@usda.gov). USDA is an equal opportunity provider and employer.

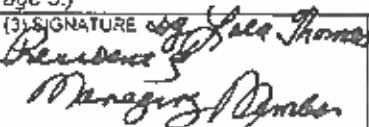

Original - County Office Copy
  Owner's Copy
  Operator's Copy

EB  
9-5-18

# FSA INFORMATION - KEITH COUNTY

This form is available electronically.

Page 1 of 1

<b>CRP-1</b> (10-22-15)		<b>U.S. DEPARTMENT OF AGRICULTURE</b> Commodity Credit Corporation		1. ST. & CO CODE & ADMIN. LOCATION  31 101	2. SIGN-UP NUMBER  41
<b>CONSERVATION RESERVE PROGRAM CONTRACT</b>				3. CONTRACT NUMBER 10014K	4. ACRES FOR ENROLLMENT 208.22
7A. COUNTY OFFICE ADDRESS (include Zip Code) KEITH COUNTY FARM SERVICE AGENCY 1605 EAST 1ST STREET OGALLALA, NE 69153-2904				5. FARM NUMBER 3968	6. TRACT NUMBER(S) 186
7B. TELEPHONE NUMBER (include Area Code): (308) 284-2048				8. OFFER (Select one) GENERAL <input checked="" type="checkbox"/> ENVIRONMENTAL PRIORITY <input type="checkbox"/>	9. CONTRACT PERIOD FROM: (MM-DD-YYYY) 10-01-2011 TO: (MM-DD-YYYY) 09-30-2021
THIS CONTRACT is entered into between the Commodity Credit Corporation (referred to as "CCC") and the undersigned owners, operators, or tenants (referred to as "the Participant"). The Participant agrees to place the designated acreage into the Conservation Reserve Program ("CRP") or other use set by CCC for the stipulated contract period from the date the Contract is executed by the CCC. The Participant also agrees to implement on such designated acreage the Conservation Plan developed for such acreage and approved by the CCC and the Participant. Additionally, the Participant and CCC agree to comply with the terms and conditions contained in this Contract, including the Appendix to this Contract, entitled Appendix to CRP-1, Conservation Reserve Program Contract (referred to as "Appendix"). By signing below, the Participant acknowledges that a copy of the Appendix for the applicable sign-up period has been provided to such person. Such person also agrees to pay such liquidated damages in an amount specified in the Appendix if the Participant withdraws prior to CCC acceptance or rejection. The terms and conditions of this contract are contained in this Form CRP-1 and in the CRP-1 Appendix and any addendum thereto. <b>BY SIGNING THIS CONTRACT PRODUCERS ACKNOWLEDGE RECEIPT OF THE FOLLOWING FORMS: CRP-1; CRP-1 Appendix and any addendum thereto; CRP-2; CRP-2C; or CRP-2G.</b>					
10A. Rental Rate Per Acre	\$ 41.24	11. Identification of CRP Land (See Page 2 for additional space)			
10B. Annual Contract Payment	\$ 8,587	A. Tract No.	B. Field No.	C. Practice No.	D. Acres
10C. First Year Payment	\$	186	0011	CP2	208.22
(Item 10C applicable only to continuous sign-up when the first year payment is prorated.)		E. Total Estimated Cost-Share			
		\$ 0			
<b>12. PARTICIPANTS (If more than three individuals are signing, see Page 3.)</b>					
A(1) PARTICIPANT'S NAME AND ADDRESS (Zip Code):		(2) SHARE	(3) SIGNATURE		(4) DATE (MM-DD-YYYY)
TWE II LLC 2425 SOUTH 144TH ST OMAHA, NE 68144-		8,587 100.00%	 Dale Thomas President/Manager/Member		07/16/2018
B(1) PARTICIPANT'S NAME AND ADDRESS (Zip Code):		(2) SHARE	(3) SIGNATURE		(4) DATE (MM-DD-YYYY)
		%			
C(1) PARTICIPANT'S NAME AND ADDRESS (Zip Code):		(2) SHARE	(3) SIGNATURE		(4) DATE (MM-DD-YYYY)
		%			
13. CCC USE ONLY		A. SIGNATURE OF CCC REPRESENTATIVE			B. DATE (MM-DD-YYYY)
		 Kimberly A. Boren			9-5-18
NOTE: The following statement is made in accordance with the Privacy Act of 1974 (5 USC 552a - as amended). The authority for requesting the information identified on this form is 7 CFR Part 1410, the Commodity Credit Corporation Charter Act (15 U.S.C. 714 et seq.), the Food Security Act of 1985 (16 U.S.C. 3801 et seq.), and the Agricultural Act of 2014 (Pub. L. 113-78). The information will be used to determine eligibility to participate in and receive benefits under the Conservation Reserve Program. The information collected on this form may be disclosed to other Federal, State, Local government agencies, Tribal agencies, and nongovernmental entities that have been authorized access to the information by statute or regulation and/or as described in applicable Routine Uses identified in the System of Records Notice for USDA/FSA-2 Form Records File (Automated). Providing the requested information is voluntary. However, failure to furnish the requested information will result in a determination of ineligibility to participate in and receive benefits under the Conservation Reserve Program.					
This information collection is exempted from the Paperwork Reduction Act as specified in the Agricultural Act of 2014 (Pub. L. 113-79, Title I, Subtitle F, Administration). The provisions of appropriate criminal and civil fraud, privacy, and other statutes may be applicable to the information provided. <b>RETURN THIS COMPLETED FORM TO YOUR COUNTY FSA OFFICE.</b>					

The U.S. Department of Agriculture (USDA) prohibits discrimination against its customers, employees, and applicants for employment on the basis of race, color, national origin, age, disability, sex, gender identity, religion, reprisal, and where applicable, political beliefs, marital status, familial or parental status, sexual orientation, or all or part of an individual's income is derived from any public assistance program, or protected genetic information in employment or in any program or activity conducted or funded by the Department. (Not all prohibited bases will apply to all programs and/or employment activities.) Persons with disabilities, who wish to file a program complaint, write to the address below or if you require alternative means of communication for program information (e.g., Braille, large print, audiotape, etc.) please contact USDA's TARGET Center at (202) 720-2600 (voice and TDD). Individuals who are deaf, hard of hearing, or have speech disabilities and wish to file either an EEO or program complaint, please contact USDA through the Federal Relay Service at (800) 877-8339 or (800) 845-6129 (in Spanish).

If you wish to file a Civil Rights program complaint of discrimination, complete the USDA Program Discrimination Complaint Form, found online at [http://www.ascr.usda.gov/complaint\\_filing\\_cust.html](http://www.ascr.usda.gov/complaint_filing_cust.html), or at any USDA office, or call (866) 632-9992 to request the form. You may also write a letter containing all of the information requested in the form. Send your completed complaint form or letter by mail to U.S. Department of Agriculture, Director, Office of Adjudication, 1400 Independence Avenue, S.W., Washington, D.C. 20250-9410. By fax (202) 690-7442 or email at [program.intake@usda.gov](mailto:program.intake@usda.gov). USDA is an equal opportunity provider and employer.

Original - County Office Copy
  Owner's Copy
  Operator's Copy

*kb*  
*9-5-18*

# FSA INFORMATION - KEITH COUNTY

This form is available electronically.

Page 1 of 1

<b>CRP-1</b> U.S. DEPARTMENT OF AGRICULTURE Commodity Credit Corporation		1. ST. & CO CODE & ADMIN. LOCATION 31 101	2. SIGN-UP NUMBER 45		
<b>CONSERVATION RESERVE PROGRAM CONTRACT</b>		3. CONTRACT NUMBER 10043B	4. ACRES FOR ENROLLMENT 38.23		
		5. FARM NUMBER 3027	6. TRACT NUMBER(S) 6495		
7A. COUNTY OFFICE ADDRESS (Include Zip Code) KEITH COUNTY FARM SERVICE AGENCY 1605 EAST 1ST STREET OGALLALA, NE 69153-2904		8. OFFER (Select one) GENERAL <input checked="" type="checkbox"/> ENVIRONMENTAL PRIORITY <input type="checkbox"/>			
7B. TELEPHONE NUMBER (include Area Code): (308) 284-2048		9. CONTRACT PERIOD FROM: (MM-DD-YYYY) 10-01-2013	TO: (MM-DD-YYYY) 09-30-2023		
THIS CONTRACT is entered into between the Commodity Credit Corporation (referred to as "CCC") and the undersigned owners, operators, or tenants (referred to as "the Participant"). The Participant agrees to place the designated acreage into the Conservation Reserve Program ("CRP") or other use set by CCC for the stipulated contract period from the date the Contract is executed by the CCC. The Participant also agrees to implement on such designated acreage the Conservation Plan developed for such acreage and approved by the CCC and the Participant. Additionally, the Participant and CCC agree to comply with the terms and conditions contained in this Contract, including the Appendix to this Contract, entitled Appendix to CRP-1, Conservation Reserve Program Contract (referred to as "Appendix"). By signing below, the Participant acknowledges that a copy of the Appendix for the applicable sign-up period has been provided to such person. Such person also agrees to pay such liquidated damages in an amount specified in the Appendix if the Participant withdraws prior to CCC acceptance or rejection. The terms and conditions of this contract are contained in this Form CRP-1 and in the CRP-1 Appendix and any addendum thereto. BY SIGNING THIS CONTRACT PRODUCERS ACKNOWLEDGE RECEIPT OF THE FOLLOWING FORMS: CRP-1; CRP-1 Appendix and any addendum thereto; CRP-2; CRP-2C; or CRP-2G.					
10A. Rental Rate Per Acre \$ 43.70	11. Identification of CRP Land (See Page 2 for additional space)				
10B. Annual Contract Payment \$ 1,671	A. Tract No. 6495	B. Field No. 0008	C. Practice No. CP2	D. Acres 5.41	E. Total Estimated Cost/Share \$ 0
10C. First Year Payment \$	6495	0009	CP2	32.82	\$ 0
(Item 10C applicable only to continuous signup when the first year payment is prorated.)					
12. PARTICIPANTS (If more than three individuals are signing, see Page 3.)					
A(1) PARTICIPANT'S NAME AND ADDRESS (Zip Code): TWE II LLC 2425 SOUTH 144TH ST OMAHA, NE 68144-		(2) SHARE \$1,671 100.00%	(3) SIGNATURE TWE II, LLC by Katherine Resident Managing Member [Signature]	(4) DATE (MM-DD-YYYY) 07/03/2018	
B(1) PARTICIPANT'S NAME AND ADDRESS (Zip Code):		(2) SHARE %	(3) SIGNATURE	(4) DATE (MM-DD-YYYY)	
C(1) PARTICIPANT'S NAME AND ADDRESS (Zip Code):		(2) SHARE %	(3) SIGNATURE	(4) DATE (MM-DD-YYYY)	
COPY					
13. CCC USE ONLY		A. SIGNATURE OF CCC REPRESENTATIVE [Signature]		B. DATE (MM-DD-YYYY) 9-5-18	
NOTE: The following statement is made in accordance with the Privacy Act of 1974 (5 USC 552a - as amended). The authority for requesting the information identified on this form is 7 CFR Part 1410, the Commodity Credit Corporation Charter Act (15 U.S.C. 714 et seq.), the Food Security Act of 1985 (16 U.S.C. 3801 et seq.), and the Agricultural Act of 2014 (Pub. L. 113-79). The information will be used to determine eligibility to participate in and receive benefits under the Conservation Reserve Program. The information collected on this form may be disclosed to other Federal, State, Local government agencies, Tribal agencies, and nongovernmental entities that have been authorized access to the information by statute or regulation and/or as described in applicable Routine User Identified in the System of Records Notice for USDA/FSA-2, Farm Records File (Automated). Providing the requested information is voluntary. However, failure to furnish the requested information will result in a determination of ineligibility to participate in and receive benefits under the Conservation Reserve Program.					
This information collection is exempted from the Paperwork Reduction Act as specified in the Agricultural Act of 2014 (Pub. L. 113-79, Title I, Subtitle F, Administration). The provisions of appropriate criminal and civil fraud, privacy and other statutes may be applicable to the information provided. RETURN THIS COMPLETED FORM TO YOUR COUNTY FSA OFFICE.					

The U.S. Department of Agriculture (USDA) prohibits discrimination against its customers, employees, and applicants for employment on the basis of race, color, national origin, age, disability, sex, gender identity, religion, reprisal, and where applicable, political beliefs, marital status, familial or parental status, sexual orientation, or all or part of an individual's income is derived from any public assistance program, or protected genetic information in employment or in any program or activity conducted or funded by the Department. (Not all prohibited bases will apply to all programs and/or employment activities.) Persons with disabilities, who wish to file a program complaint, write to the address below or if you require alternative means of communication for program information (e.g., Braille, large print, audiotape, etc.) please contact USDA's TARGET Center at (202) 720-2600 (voice and TDD). Individuals who are deaf, hard of hearing, or have speech disabilities and wish to file either an EEO or program complaint, please contact USDA through the Federal Relay Service at (800) 877-8339 or (800) 945-6136 (in Spanish).

If you wish to file a Civil Rights program complaint of discrimination, complete the USDA Program Discrimination Complaint Form, found online at [http://www.aser.usda.gov/complaint\\_filing\\_cust.html](http://www.aser.usda.gov/complaint_filing_cust.html), or at any USDA office, or call (866) 632-9992 to request the form. You may also write a letter containing all of the information requested in the form. Send your completed complaint form or letter by mail to U.S. Department of Agriculture, Director, Office of Adjudication, 1450 Independence Avenue, S.W., Washington, D.C. 20250-9410, by fax (202) 690-7442 or email at [program.intake@usda.gov](mailto:program.intake@usda.gov). USDA is an equal opportunity provider and employer.

Original - County Office Copy
  Owner's Copy
  Operator's Copy

KLB  
 9-5-18

# FSA INFORMATION - KEITH COUNTY

This form is available electronically.

Page 1 of 1

<b>CRP-1</b> U.S. DEPARTMENT OF AGRICULTURE Commodity Credit Corporation  <b>CONSERVATION RESERVE PROGRAM CONTRACT</b>		1. ST. & CO CODE & ADMIN. LOCATION 31 101	2. SIGN-UP NUMBER 49		
7A. COUNTY OFFICE ADDRESS (Include Zip Code) KEITH COUNTY FARM SERVICE AGENCY 1605 EAST 1ST STREET OGALLALA, NE 69153-2904		3. CONTRACT NUMBER 21021C	4. ACRES FOR ENROLLMENT 24.24		
7B. TELEPHONE NUMBER (Include Area Code): (308) 284-2048		5. FARM NUMBER 3968	6. TRACT NUMBER(S) 187		
8. OFFER (Select one) GENERAL <input checked="" type="checkbox"/> ENVIRONMENTAL PRIORITY <input type="checkbox"/>		9. CONTRACT PERIOD FROM: (MM-DD-YYYY) 10-01-2016 TO: (MM-DD-YYYY) 09-30-2026			
THIS CONTRACT is entered into between the Commodity Credit Corporation (referred to as "CCC") and the undersigned owners, operators, or tenants (referred to as "the Participant"). The Participant agrees to place the designated acreage into the Conservation Reserve Program ("CRP") or other use set by CCC for the stipulated contract period from the date the Contract is executed by the CCC. The Participant also agrees to implement on such designated acreage the Conservation Plan developed for such acreage and approved by the CCC and the Participant. Additionally, the Participant and CCC agree to comply with the terms and conditions contained in this Contract, including the Appendix to this Contract, entitled Appendix to CRP-1, Conservation Reserve Program Contract (referred to as "Appendix"). By signing below, the Participant acknowledges that a copy of the Appendix for the applicable sign-up period has been provided to such person. Such person also agrees to pay such liquidated damages in an amount specified in the Appendix if the Participant withdraws prior to CCC acceptance or rejection. The terms and conditions of this contract are contained in this Form CRP-1 and in the CRP-1 Appendix and any addendum thereto. BY SIGNING THIS CONTRACT PRODUCERS ACKNOWLEDGE RECEIPT OF THE FOLLOWING FORMS: CRP-1; CRP-1 Appendix and any addendum thereto; CRP-2; CRP-2C; or CRP-2G.					
10A. Rental Rate Per Acre \$ 40.49	11. Identification of CRP Land (See Page 2 for additional space)				
10B. Annual Contract Payment \$ 981	A. Tract No.	B. Field No.	C. Practice No.	D. Acres	E. Total Estimated Cost-Share
10C. First Year Payment \$	187	2	CP1	16.60	\$ 1,363
(Item 10C applicable only to continuous sign-up when the first year payment is prorated.)					
	187	5	CP25	7.64	\$ 917
12. PARTICIPANTS (If more than three individuals are signing, see Page 3.)					
A(1) PARTICIPANT'S NAME AND ADDRESS (Zip Code): TWE II LLC 2425 SOUTH 144TH ST OMAHA, NE 68144-		(2) SHARE \$ 981 100.00%	(3) SIGNATURE <i>Debra J. Turner</i> President Managing Member	(4) DATE (MM-DD-YYYY) 07/16/2018	
B(1) PARTICIPANT'S NAME AND ADDRESS (Zip Code):		(2) SHARE	(3) SIGNATURE	(4) DATE (MM-DD-YYYY)	
C(1) PARTICIPANT'S NAME AND ADDRESS (Zip Code):		(2) SHARE	(3) SIGNATURE	(4) DATE (MM-DD-YYYY)	
13. CCC USE ONLY		A. SIGNATURE OF CCC REPRESENTATIVE <i>Denise A. Soer</i>		B. DATE (MM-DD-YYYY) 9-5-18	
NOTE: The following statement is made in accordance with the Privacy Act of 1974 (5 USC 552a - as amended). The authority for requesting the information identified on this form is 7 CFR Part 1410, the Commodity Credit Corporation Charter Act (15 U.S.C. 714 et seq.), the Food Security Act of 1985 (15 U.S.C. 3801 et seq.), and the Agricultural Act of 2014 (Pub. L. 113-79). The information will be used to determine eligibility to participate in and receive benefits under the Conservation Reserve Program. The information collected on this form may be disclosed to other Federal, State, Local government agencies, Tribal agencies, and nongovernmental entities that have been authorized access to the information by statute or regulation and/or as described in applicable Routine Uses identified in the System of Records Notice for USDA/FSA-2, Farm Records File (Automated). Providing the requested information is voluntary. However, failure to furnish the requested information will result in a determination of ineligibility to participate in and receive benefits under the Conservation Reserve Program.					
This information collection is exempted from the Paperwork Reduction Act as specified in the Agricultural Act of 2014 (Pub. L. 113-79, Title J, Administration). The provisions of appropriate criminal and civil fraud, privacy, and other statutes may be applicable to the information provided. RETURN THIS COMPLETED FORM TO YOUR COUNTY FSA OFFICE.					

COPY

KD  
9-5-18

The U.S. Department of Agriculture (USDA) prohibits discrimination against its customers, employees, and applicants for employment on the basis of race, color, national origin, age, disability, sex, gender identity, religion, marital status, and where applicable, political beliefs, marital status, familial or parental status, sexual orientation, or all or part of an individual's income is derived from any public assistance program, or protected genetic information in employment or in any program or activity conducted or funded by the Department. (Not all prohibited bases will apply to all programs and/or employment activities.) Persons with disabilities, who wish to file a program complaint, write to the address below or if you require alternative means of communication for program information (e.g., Braille, large print, audiotape, etc.) please contact USDA's TARGET Center at (202) 720-2600 (voice and TDD). Individuals who are deaf, hard of hearing, or have speech disabilities and wish to file either an EEO or program complaint, please contact USDA through the Federal Relay Service at (800) 877-8339 or (800) 845-6136 (in Spanish).

If you wish to file a Civil Rights program complaint of discrimination, complete the USDA Program Discrimination Complaint Form, found online at [http://www.ascr.usda.gov/complaint\\_filing\\_cust.html](http://www.ascr.usda.gov/complaint_filing_cust.html), or at any USDA office, or call (866) 632-9992 to request the form. You may also write a letter containing all of the information requested in the form. Send your completed complaint form or letter by mail to U.S. Department of Agriculture, Director, Office of Adjudication, 1400 Independence Avenue, S.W., Washington, D.C. 20250-9410, by fax (202) 650-7442 or email at [program.intake@usda.gov](mailto:program.intake@usda.gov). USDA is an equal opportunity provider and employer.

Original - County Office Copy     
  Owner's Copy     
  Operator's Copy



# FSA INFORMATION - KEITH COUNTY

This form is available electronically.

<b>CRP-1</b> (10-22-15)  <b>U.S. DEPARTMENT OF AGRICULTURE</b> Commodity Credit Corporation  <b>CONSERVATION RESERVE PROGRAM CONTRACT</b>	1. ST. & CO CODE & ADMIN. LOCATION 31 101	2. SIGN-UP NUMBER 49
	3. CONTRACT NUMBER 11020C	4. ACRES FOR ENROLLMENT 167.65
7A. COUNTY OFFICE ADDRESS (Include Zip Code) KEITH COUNTY FARM SERVICE AGENCY 1605 EAST 1ST STREET OGALLALA, NE 69153-2904	5. FARM NUMBER 3968	6. TRACT NUMBER(S) 186
	8. OFFER (Select one) GENERAL <input type="checkbox"/> ENVIRONMENTAL PRIORITY <input checked="" type="checkbox"/>	9. CONTRACT PERIOD FROM: (MM-DD-YYYY) 10-01-2016 TO: (MM-DD-YYYY) 09-30-2026
7B. TELEPHONE NUMBER (Include Area Code) (308) 284-2048		

THIS CONTRACT is entered into between the Commodity Credit Corporation (referred to as "CCC") and the undersigned owners, operators, or tenants (referred to as "the Participant"). The Participant agrees to place the designated acreage into the Conservation Reserve Program ("CRP") or other use set by CCC for the stipulated contract period from the date the Contract is executed by the CCC. The Participant also agrees to implement on such designated acreage the Conservation Plan developed for such acreage and approved by the CCC and the Participant. Additionally, the Participant and CCC agree to comply with the terms and conditions contained in this Contract, including the Appendix to this Contract, entitled Appendix to CRP-1, Conservation Reserve Program Contract (referred to as "Appendix"). By signing below, the Participant acknowledges that a copy of the Appendix for the applicable sign-up period has been provided to such person. Such person also agrees to pay such liquidated damages in an amount specified in the Appendix if the Participant withdraws prior to CCC acceptance or rejection. The terms and conditions of this contract are contained in this Form CRP-1 and in the CRP-1 Appendix and any addendum thereto. BY SIGNING THIS CONTRACT PRODUCERS ACKNOWLEDGE RECEIPT OF THE FOLLOWING FORMS: CRP-1; CRP-1 Appendix and any addendum thereto; CRP-2; CRP-2C; or CRP-2G.

10A. Rental Rate Per Acre	\$ 47.72	11. Identification of CRP Land (See Page 2 for additional space)				
10B. Annual Contract Payment	\$ 8,000	A. Tract No.	B. Field No.	C. Practice No.	D. Acres	E. Total Estimated Cost-Share
10C. First Year Payment	\$	186	10	CP25	5.02	\$ 602
(Item 10C applicable only to continuous sign-up when the first year payment is prorated.)		186	6	CP2	162.63	\$ 12,202

12. PARTICIPANTS (If more than three individuals are signing, see Page 3.)

A(1) PARTICIPANT'S NAME AND ADDRESS (Zip Code):	(2) SHARE	(3) SIGNATURE	(4) DATE (MM-DD-YYYY)
TWE II LLC 2425 SOUTH 144TH ST OMAHA, NE 68144-	8,000 100.00%	<i>[Signature]</i>	07/16/2018
B(1) PARTICIPANT'S NAME AND ADDRESS (Zip Code):	(2) SHARE	(3) SIGNATURE	(4) DATE (MM-DD-YYYY)
	%		
C(1) PARTICIPANT'S NAME AND ADDRESS (Zip Code):	(2) SHARE	(3) SIGNATURE	(4) DATE (MM-DD-YYYY)
	%		

COPY

13. CCC USE ONLY	A. SIGNATURE OF CCC REPRESENTATIVE <i>[Signature]</i>	B. DATE (MM-DD-YYYY) 9-5-18
------------------	--	--------------------------------

**NOTE:** The following statement is made in accordance with the Privacy Act of 1974 (5 USC 552a - as amended). The authority for requesting the information identified on this form is 7 CFR Part 1410, the Commodity Credit Corporation Charter Act (15 U.S.C. 714 et seq.), the Food Security Act of 1985 (16 U.S.C. 3801 et seq.), and the Agricultural Act of 2014 (Pub. L. 113-79). The information will be used to determine eligibility to participate in and receive benefits under the Conservation Reserve Program. The information collected on this form may be disclosed to other Federal, State, Local government agencies, Tribal agencies, and nongovernmental entities that have been authorized access to the information by statute or regulation and/or as described in applicable Routine Uses identified in the System of Records Notice for USDA/FSA-2, Farm Records File (Automated). Providing the requested information is voluntary. However, failure to furnish the requested information will result in a determination of ineligibility to participate in and receive benefits under the Conservation Reserve Program.

This information collection is exempted from the Paperwork Reduction Act as specified in the Agricultural Act of 2014 (Pub. L. 113-79, Title I, Subtitle F, Administration). The provisions of appropriate criminal and civil fraud, privacy, and other statutes may be applicable to the information provided. RETURN THIS COMPLETED FORM TO YOUR COUNTY FSA OFFICE.

The U.S. Department of Agriculture (USDA) prohibits discrimination against its customers, employees, and applicants for employment on the basis of race, color, national origin, age, disability, sex, gender identity, religion, reprisal, and where applicable, political beliefs, marital status, familial or parental status, sexual orientation, or all or part of an individual's income is derived from any public assistance program, or protected genetic information in employment or in any program or activity conducted or funded by the Department. (Not all prohibited bases will apply to all programs and/or employment activities.) Persons with disabilities, who wish to file a program complaint, write to the address below or if you require alternative means of communication for program information (e.g., Braille, large print, audiotape, etc.) please contact USDA's TARGET Center at (202) 720-2600 (voice and TDD). Individuals who are deaf, hard of hearing, or have speech disabilities and wish to file either an EEO or program complaint, please contact USDA through the Federal Relay Service at (800) 877-8339 or (800) 845-8118 (in Spanish).

If you wish to file a Civil Rights program complaint of discrimination, complete the USDA Program Discrimination Complaint Form, found online at [http://www.ascr.usda.gov/complaint\\_filing\\_cust.html](http://www.ascr.usda.gov/complaint_filing_cust.html), or at any USDA office, or call (866) 632-9892 to request the form. You may also write a letter containing all of the information requested in the form. Send your completed complaint form or letter by mail to U.S. Department of Agriculture, Director, Office of Adjudication, 1400 Independence Avenue, S.W., Washington, D.C. 20250-9410, by fax (202) 890-7242 or email at [program.intake@usda.gov](mailto:program.intake@usda.gov). USDA is an equal opportunity provider and employer.

Original - County Office Copy
  Owner's Copy
  Operator's Copy

*Handwritten:* KIP 9-5-18

# FSA INFORMATION - KEITH COUNTY

CRP-1 (12-02-19)	U.S. DEPARTMENT OF AGRICULTURE Commodity Credit Corporation	1. ST. & CO. CODE & ADMIN. LOCATION 31 101	2. SIGN-UP NUMBER 54
<b>CONSERVATION RESERVE PROGRAM CONTRACT</b>		3. CONTRACT NUMBER 11093	4. ACRES FOR ENROLLMENT 106.57
5A. COUNTY FSA OFFICE ADDRESS (Include Zip Code) KEITH COUNTY FARM SERVICE AGENCY 1605 EAST 1ST STREET OGALLALA, NE 69153-2904		6. TRACT NUMBER 6495	7. CONTRACT PERIOD FROM: (MM-DD-YYYY) 10-01-2020 TO: (MM-DD-YYYY) 09-30-2030
5B. COUNTY FSA OFFICE PHONE NUMBER (Include Area Code): (308) 284-2048		8. SIGNUP TYPE: General	

COPY

THIS CONTRACT is entered into between the Commodity Credit Corporation (referred to as "CCC") and the undersigned owners, operators, or tenants (referred to as "the Participant"). The Participant agrees to place the designated acreage into the Conservation Reserve Program ("CRP") or other use set by CCC for the stipulated contract period from the date the Contract is executed by the CCC. The Participant also agrees to implement on such designated acreage the Conservation Plan developed for such acreage and approved by the CCC and the Participant. Additionally, the Participant and CCC agree to comply with the terms and conditions contained in this Contract, including the Appendix to this Contract, entitled Appendix to CRP-1, Conservation Reserve Program Contract (referred to as "Appendix"). By signing below, the Participant acknowledges receipt of a copy of the Appendix/Appendices for the applicable contract period. The terms and conditions of this contract are contained in this Form CRP-1 and in the CRP-1 Appendix and any addendum thereto. BY SIGNING THIS CONTRACT PARTICIPANTS ACKNOWLEDGE RECEIPT OF THE FOLLOWING FORMS: CRP-1; CRP-1 Appendix and any addendum thereto; CRP-2; CRP-2C; or CRP-2G.

9A. Rental Rate Per Acre	\$ 30.02	10. Identification of CRP Land (See Page 2 for additional space)				
9B. Annual Contract Payment	\$ 3,284.00	A. Tract No.	B. Field No.	C. Practice No.	D. Acres	E. Total Estimated Cost-Share
9C. First Year Payment	\$	6495	0014	CP2	106.57	\$ 0.00
(Item 9C is applicable only when the first year payment is prorated.)						

11. PARTICIPANTS (If more than three individuals are signing, see Page 3.)					
A(1) PARTICIPANT'S NAME AND ADDRESS (Include Zip Code) THE II LLC 50 S POINTE DR APT 2803 MIAMI BEACH, FL 33119-4751	(2) SHARE \$ 3284 100.00 %	(3) SIGNATURE (By) <i>[Signature]</i>	(4) TITLE/RELATIONSHIP OF THE INDIVIDUAL SIGNING IN THE REPRESENTATIVE CAPACITY Participant	(5) DATE MM-DD-YYYY 02/28/2020	
B(1) PARTICIPANT'S NAME AND ADDRESS (Include Zip Code)	(2) SHARE %	(3) SIGNATURE (By)	(4) TITLE/RELATIONSHIP OF THE INDIVIDUAL SIGNING IN THE REPRESENTATIVE CAPACITY	(5) DATE MM-DD-YYYY	
C(1) PARTICIPANT'S NAME AND ADDRESS (Include Zip Code)	(2) SHARE %	(3) SIGNATURE (By)	(4) TITLE/RELATIONSHIP OF THE INDIVIDUAL SIGNING IN THE REPRESENTATIVE CAPACITY	(5) DATE MM-DD-YYYY	

12. CCC USE ONLY	A. SIGNATURE OF CCC REPRESENTATIVE <i>[Signature]</i>	B. DATE MM-DD-YYYY 9-18-20
------------------	--	----------------------------------

**NOTE:** The following statement is made in accordance with the Privacy Act of 1974 (5 USC 552a - as amended). The authority for requesting the information identified on this form is the Commodity Credit Corporation Charter Act (16 U.S.C. 714 et seq.), the Food Security Act of 1985 (16 U.S.C. 3901 et seq.), the Agricultural Act of 2014 (16 U.S.C. 3831 et seq.), the Agricultural Improvement Act of 2018 (Pub. L. 115-334) and 7 CFR Part 1410. The information will be used to determine eligibility to participate in and receive benefits under the Conservation Reserve Program. The information collected on this form may be disclosed to other Federal, State, Local government agencies, Tribal agencies, and nongovernmental entities that have been authorized access to the information by statute or regulation and/or as described in applicable Routine Uses identified in the System of Records Notice for USDA/FSA-2, Farm Records File (Automated). Providing the requested information is voluntary. However, failure to furnish the requested information will result in a determination of ineligibility to participate in and receive benefits under the Conservation Reserve Program.

**Paperwork Reduction Act (PRA) Statement:** The information collection is exempted from PRA as specified in 7 U.S.C. 9091(2)(c)(8). The provisions of appropriate original and civil head, privacy, and other statutes may be applicable to the information provided. RETURN THIS COMPLETED FORM TO YOUR COUNTY FSA OFFICE.

In accordance with Federal civil rights law and U.S. Department of Agriculture (USDA) civil rights regulations and policies, the USDA, its Agencies, offices, and employees, and institutions participating in or administering USDA programs are prohibited from discriminating based on race, color, national origin, religion, sex, gender identity (including gender expression), sexual orientation, disability, age, marital status, family/parental status, income derived from a public assistance program, political beliefs, or reprisal or retaliation for prior civil rights activity, in any program or activity conducted or funded by USDA (not all bases apply to all programs). Remedies and complaint filing deadlines vary by program or incident.

Persons with disabilities who require alternative means of communication for program information (e.g., Braille, large print, audiotape, American Sign Language, etc.) should contact the responsible Agency or USDA's TARGET Center at (202) 720-2690 (voice and TTY) or contact USDA through the Federal Relay Service at (800) 877-8339. Additionally, program information may be made available in languages other than English.

To file a program discrimination complaint, complete the USDA Program Discrimination Complaint Form, AD-3027, found online at [http://www.aphis.usda.gov/complaint\\_filing\\_cust.html](http://www.aphis.usda.gov/complaint_filing_cust.html) and at any USDA office or write a letter addressed to USDA and provide in the letter all of the information requested in the form. To request a copy of the complaint form, call (866) 632-9992. Submit your completed form or letter to USDA by: (1) mail, U.S. Department of Agriculture, Office of the Assistant Secretary for Civil Rights, 1400 Independence Avenue, SW Washington, D.C. 20250-9410; (2) fax, (202) 690-7442; or (3) email, [program.intake@usda.gov](mailto:program.intake@usda.gov). USDA is an equal opportunity provider, employer, and lender.

*kb*  
*9-18-20*

# FSA INFORMATION - KEITH COUNTY

Keith, Nebraska  
 FSA - 578 (09-13-16)  
 Farm Number: 888  
 Operator Name and Address

## REPORT OF COMMODITIES FARM SUMMARY

PROGRAM YEAR: 2020  
 DATE: 07/27/2020  
 PAGE: 2

Operator:  
 Randall: IM  
 Crawford: 11552  
 Furland: 03100

NOTE: The following statement is made in accordance with the Privacy Act of 1974 (5 USC 552a - 20, hereinafter). The authority for requesting the information reported on this form is 7 CFR Part 718, (the Farm Security and Rural Investment Act of 2002 (Pub. L. 107-171)), and the Agricultural Act of 2014 (Pub. L. 113-79). The information will be used to collect producer certification of the report of acreage of cropland/conservation and land use data which is needed in order to determine producer eligibility to participate in and receive benefits under FSA programs. The information collected on this form may be applicable to other federal, state, local government agencies, third agencies, and non-governmental entities that have been authorized access to the information by statute or regulation and/or other law. However, failure to furnish the requested information may result in a denial of the producer's request to participate in and receive benefits under FSA programs. Providing the requested information is voluntary. Information collection is 0580-01718. This form requires the collection of information unless it displays a valid OMB control number. The valid OMB control number for this data collection, gathering and maintaining the data required to complete the information collection is estimated to average 30 minutes per response, including the time for reviewing instructions, searching existing data sources, gathering and maintaining the data needed, and completing and reviewing the collection of information. The provisions of general and civil liberties, privacy, and other statutes may be applicable to the information provided. RETURN THIS COMPLETED FORM TO YOUR COUNTY FSA OFFICE.

Reporting Period	Crop/Commodity	Variety/Type	Use	Acquired	Production	Reporting Method	Reported Quantity	Determined Quantity	Variety/Type	Share	Planting Period	Crop/Commodity	Variety/Type	Share	Crop/Commodity	Variety/Type	Reported Quantity	Determined Quantity
01	FALLOW						100.00	100.00	FALLOW		01	WHEAT					24.28	

CERTIFICATION: I certify to the best of my knowledge and belief that the acreage of cropland/conservation and land use reported herein are true and correct and that all required cropland/conservation and land use data have been reported for each farm as applicable. Absent any delinquent or contrary prior subsequent certification filed by any producer for any crop for which the acreage has been purchased, I certify that the acreage of cropland/conservation and land use data on the above identified land. A statement under this title for producer signs the FSA-578 will also be captured.

Operator: *[Signature]* Date: *08/14/2020*

USDA programs are prohibited from discriminating based on race, color, national origin, religion, sex, gender identity (including gender expression), sexual orientation, disability, age, marital status, family/parental status, and receipt of public assistance programs, political beliefs, or genetic information for their civil rights activity, in any program or activity conducted or funded by USDA (not all these apply to all programs). Sign Language, etc.) should contact the responsible agency or USDA's 1495-CERT Center at (202) 725-2000 (voice and TTY) or contact USDA through the Federal Relay Service at (800) 877-8339. Additionally, producers who have been denied government, farm, contract and all other USDA data or who have a letter addressed to USDA and provide the USDA Program Discrimination Complaint Form, AD-3027, found online at: 2020-04-10 (2) for (202) 690-7462 or (2) email: program.discrimination@usda.gov. USDA is an equal opportunity provider, employer, and contractor.

Policy in National Notice CP-757  
 was followed to accept the 578  
 after July 15, 2020.



*TWC-AM*

# FSA INFORMATION - KEITH COUNTY

Keith, Nebraska  
 FSA - 578 (09-13-16)  
 Farm Number: 889  
 Operator Name and Address

## REPORT OF COMMODITIES FARM AND TRACT DETAIL LISTING

PROGRAM YEAR: 2020  
 DATE: 07/27/2020  
 PAGE: 1

Original:  
 Revision: TH  
 Cropland: 115.52  
 Farmland: 631.00

Tract Number	CLM/Field	Crop/Commodity	Year Type	Int Use	Ad Use	Int. Pr.	Org Stat	Nat Stat	C/C Stat	Int. Loc	Rep. Qb	Det. Qb	Crop Land	Field ID	Output Measured	Planting Date	Planting Fertil	End Date	
928	1	FALOW				N	C	N	I	A	81.23		Yes		N				
Producer TWE II LLC																			
2		WHEAT	HRW	GR		N	C	N	I	A	34.29		Yes		N	MAP Unit 2812	9/30/2019	01	
Producer TWE II LLC																			
Share 100.00 FSA Physical Location Keith, Nebraska																			
Share 100.00 FSA Physical Location Keith, Nebraska																			
01 928 Summary																			
PP Cr/Co	Var/Type	Int Use	Int Pr	Rep Unit	Rep Qty	PP Cr/Co	Var/Type	Int Use	Int Pr	Rep Unit	Rep Qty	PP Cr/Co	Var/Type	Int Use	Int Pr	Rep Unit	Rep Qty		
01 WHEAT	HRW	GR	N	A	34.29	01 FALOW			N	A	81.23								
Photo Number/Legal Description: 36-14-40										Reported on Cropland: 115.52									
Cropland 115.52										Difference: 0.00									
										Reported on Non-Cropland: 0.00									


# FSA INFORMATION - KEITH COUNTY



Keith County, Nebraska

*TWEgo*  
*THOMAS LAND*

Farm 889



- Common Land Unit**
- Non-Cropland
  - Cropland
- Wetland Determination Identifiers**
- Restricted Use
  - Limited Restrictions
  - Exempt from Wetland Provisions

- Tract Boundary**
- PLSS

2018 NAIP Ortho Imagery

2020 Program Year  
Map Created September 18, 2019

36-14-40W



United States Department of Agriculture (USDA) Farm Service Agency (FSA) maps are for FSA Program administration only. This map does not represent a legal survey or reflect actual ownership; rather it depicts the information provided directly from the producer and/or National Agricultural Imagery Program (NAIP) imagery. The producer accepts the data as an is assumed all risks associated with its use. USDA, FSA assumes no responsibility for actual or consequential damage incurred as a result of any user's reliance on this data outside FSA Programs. Wetland identifiers do not represent the size, shape, or specific determination of the area. Refer to your original determination (CPA, D26 and attached maps) for exact boundaries and determinations or contact USDA Natural Resources Conservation Service (NRCS).

# FSA INFORMATION - KEITH COUNTY



Keith County, Nebraska

Farm 889



**Common Land Unit**  
 [White box] Non-Cropland  
 [Hatched box] Cropland  
 [Thick line] Tract Boundary  
 [Thin line] PLS

2018 NAIP Ortho Imagery

2020 Program Year  
 Map Created September 18, 2019

**Wetland Determination Identifiers**  
 ● Restricted Use  
 ▼ Limited Restrictions  
 ○ Exempt from Wetland Provisions

36-14-40W

United States Department of Agriculture (USDA) Farm Service Agency (FSA) maps are for FSA Program administration only. This map does not represent a legal survey or reflect actual ownership, rather it depicts the information provided directly from the producer and/or National Agricultural Imagery Program (NAIP) imagery. The producer accepts the data "as is" and assumes all risks associated with its use. USDA-FSA assumes no responsibility for actual or consequential damage incurred as a result of any user's reliance on this data outside FSA Programs. Wetland identifiers do not represent the size, shape, or specific determination of the area. Refer to your original determination (CPA-026 and attached maps) for exact boundaries and determinations or contact USDA Natural Resources Conservation Service (NRCS).

# FSA INFORMATION - KEITH COUNTY

Keith, Nebraska

FSA - 578 (09-13-16)

Farm Number: 1900

Operator Name and Address

## REPORT OF COMMODITIES

### FARM SUMMARY

PROGRAM YEAR: 2020

DATE: 11/20/2019

PAGE: 2

Original TH  
Revision  
Cropland \$6.44  
Farming 158.82

NOTE: The following statement is made in accordance with the Privacy Act of 1974 (5 USC 552a - as amended). The authority for requesting the information identified on this form is 7 CFR Part 718, the Farm Security and Rural Investment Act of 2002 (Pub L. 107-171), and the Agricultural Act of 2014 (Pub L. 113-79). The information will be used to collect producer certification of the report of acreage of crops/commodities and land use data which is needed in order to determine producer eligibility to participate in and receive benefits under FSA programs. The information collected on the form may be disclosed to other Federal, State, Local government agencies, Tribal agencies, and non-governmental entities that have been authorized access to the information by statute or regulation and/or as discussed in applicable Routine Uses identified in the System of Records Notice for USDA/SA-2, Farm Records File (Automated) and USDA/SA-14, Applicant/Borrower. Providing the requested information is voluntary. However, failure to furnish the requested information may result in a denial of the producer's request to participate in and receive benefits under FSA programs. According to the Paperwork Reduction Act of 1995, an agency may not conduct or sponsor, and a person is not required to respond to, a collection of information unless it displays a valid OMB control number. The valid OMB control number for this information collection is 0560-0175. The time required to complete this information collection is estimated to average 30 minutes per response, including the time for reviewing instructions, searching existing data sources, gathering and maintaining the data needed, and completing and reviewing the collection of information. The provisions of criminal and civil fraud, privacy, and other statutes may be applicable to the information provided. RETURN THIS COMPLETED FORM TO YOUR COUNTY FSA OFFICE.

Planting Period	Crop/Commodity	Variety/Type	Intended Use	Irrigation Practice	Reporting Unit	Reported Quantity	Retained Quantity	Planting Period	Crop/Commodity	Variety/Type	Intended Use	Irrigation Practice	Reporting Unit	Reported Quantity	Retained Quantity
01	GRASS	NAG	GZ	N	A	158.33									

CERTIFICATION: I certify to the best of my knowledge and belief that the acreage of crops/commodities and land uses listed herein are true and correct and that all required crops/commodities and land uses have been reported for the farm as applicable. Absent any different or contrary prior subsequent certification filed by any producer for any crop for which NAP coverage has been purchased, I certify that the applicable crop, type, practice, and intended use is not planted if it is not included on the Report of Commodities for this crop year. The signing of this form gives FSA representatives authorization to enter and inspect crops/commodities and land uses on the above identified land. A signature date (the date the producer signs the FSA-578) will also be captured.

*Good in confirmation on this date*

Operator's Signature (By) \_\_\_\_\_ Date \_\_\_\_\_

In accordance with Federal civil rights law and U.S. Department of Agriculture (USDA) civil rights regulations and policies, the USDA, its agencies, offices, and employees, and institutions participating in or administering USDA programs are prohibited from discriminating based on race, color, national origin, religion, sex, gender identity (including gender expression), sexual orientation, disability, age, marital status, family/paternal status, income derived from a public assistance program, political beliefs, or reprisal or retaliation for prior civil rights activity, in any program or activity conducted or funded by USDA (not all programs apply to all programs). USDA programs and complaint filing deadlines vary by program or incident. Persons with disabilities who require alternative means of communication for program information (e.g., Braille, large print, audiotape, American Sign Language, etc.) should contact the responsible Agency or USDA's TARGET Center at (202) 720-2600 (voice and TTY) or contact USDA through the Federal Relay Service at (800) 877-8339. Additionally, program information may be made available in languages other than English. To file a program discrimination complaint, complete the USDA Program Discrimination Complaint Form, AD-3027, found online at [http://www.ascr.usda.gov/complaint\\_filing\\_cust.html](http://www.ascr.usda.gov/complaint_filing_cust.html) and at any USDA office or write a letter addressed to USDA and provide in the letter all of the information requested in the form. To request a copy of the complaint form, call (867) 832-9992. Submit your completed form or letter to USDA by: (1) mail: U.S. Department of Agriculture Office of the Assistant Secretary for Civil Rights 1400 Independence Avenue, SW Washington, D.C. 20250-9410; (2) fax: (202) 690-7442; or (3) email: [program.intake@usda.gov](mailto:program.intake@usda.gov). USDA is an equal opportunity provider, employer, and lender.

# FSA INFORMATION - KEITH COUNTY

Keola, Nebraska

FSA - 578 (09-13-16)

Farm Number: 1900

Operator Name and Address

## REPORT OF COMMODITIES FARM AND TRACT DETAIL LISTING

PROGRAM YEAR: 2020

DATE: 11/20/2019  
PAGE: 1

Original TH  
Revision  
Cropland: 96.44  
Farmland: 150.82

Tract Number	CU/Field	Crop/Community	Var/Type	Int Use	Ac Use	Hr. Pr.	Org. Stat.	Nat. Stat.	C/C Stat	Rpt Unit	Rpt Qty	Rpt Qty	Det Qty	Crop Land	Field ID	Official Measured	Planting Date	Planting Period	Final Date	
5771	3	GRASS	NAG	GZ		N	C	N	I	A	42.54		Yes		N					
Producer LOLA THOMAS																				
4		GRASS	NAG	GZ		N	C	N	I	A	53.90		Yes		N					
Producer LOLA THOMAS																				
8		GRASS	NAG	GZ		N	C	N	I	A	61.89		No		N					
Producer LOLA THOMAS																				
Tract 5771 Summary																				
PP Cr/Ca	Var/Type	Int Use	Int Use	Rpt Unit	Rpt Qty	Rpt Qty	Rpt Qty	Rpt Qty	Rpt Qty	Rpt Qty	Rpt Qty	Rpt Qty	Rpt Qty	Rpt Qty	Rpt Qty	Rpt Qty	Rpt Qty	Rpt Qty	Rpt Qty	Rpt Qty
01 GRASS	NAG	GZ	N	A	158.33															
Photo Number/Legal Description: 35-14-40																				
Cropped: 96.44											Reported on Cropland: 96.44									
Difference: 0.00																				
											Reported on Non-Cropland: 61.89									



# FSA INFORMATION - KEITH COUNTY



Keith County, Nebraska

Farm 1900



**Common Land Unit**  
 [Cross-hatched box] Non-Cropland  
 [White box] Cropland  
 [Thick black line] Tract Boundary  
 [Thin black line] P.L.S.S.

2018 NAIP Ortho Imagery

2020 Program Year  
 Map Created September 18, 2019

**Wetland Determination Identifiers**  
 ● Restricted Use  
 ▽ Limited Restrictions  
 □ Exempt from Wetland Provisions

35-14-40W

United States Department of Agriculture (USDA) Farm Service Agency (FSA) maps are for FSA Program administration only. This map does not represent a legal survey or reflect actual ownership, rather it depicts the information provided directly from the producer and/or National Agricultural Imagery Program (NAIP) imagery. The producer accepts the data "as is" and assumes all risks associated with its use. USDA-FSA assumes no responsibility for actual or consequential damage incurred as a result of any user's reliance on this data outside FSA Programs. Wetland identifiers do not represent the size, shape, or specific determination of the area. Refer to your digital determination (CPA-026 and attached maps) for exact boundaries and determinations or contact USDA Natural Resources Conservation Service (NRCS).

# FSA INFORMATION - KEITH COUNTY

Keith: 13064383  
 FSA - 578 (09-13-16)

Farm Number: 2318

Operator Name and Address

## REPORT OF COMMODITIES FARM SUMMARY

PROGRAM YEAR: 2020  
 DATE: 08/19/2020  
 PAGE: 2

Original: TH  
 Revision: TH  
 Cropand: 194 84  
 Farmhand: 194 84

NOTE: The following statement is made in accordance with the Privacy Act of 1974 (5 USC 552a - as amended). The authority for requesting the information identified on this form is 7 CFR Part 718, the Farm Security and Rural Investment Act of 2002 (Pub. L. 107-171), and the Agricultural Act of 2014 (Pub. L. 113-79). The information will be used to collect producer certification of the report of acreage of crops/commodities and land use data which is needed in order to determine producer eligibility to participate in and receive benefits under FSA programs. The information collected on the form may be disclosed to other Federal, State, Local government agencies, Tribal agencies, and non-governmental entities that have been authorized access to the information by statute or regulation and/or as described in applicable Routine Uses identified in the System of Records Notice for USDA/FSIS, 2, Farm Records File (Automated) and USDA/FSIS-14, Applicant/Borrower. Providing the requested information is voluntary. However, failure to furnish the requested information may result in a denial of the producer's request to participate in and receive benefits under FSA programs. According to the Paperwork Reduction Act of 1995, an agency may not conduct or sponsor, and a person is not required to respond to, a collection of information unless it displays a valid OMB control number. The valid OMB control number for this information collection is 0560-0175. The time required to complete the information collection is estimated to average 30 minutes per response, including the time for reviewing instructions, searching existing data sources, gathering and maintaining the data needed, and completing and reviewing the collection of information. The provisions of criminal and civil fraud, privacy, and other statutes may be applicable to the information provided. RETURN THIS COMPLETED FORM TO YOUR COUNTY FSA OFFICE.

Planting Period	Crop/Commodity	Variety/Type	Intended Use	Irrigation Practice	Reporting Unit	Reported Quantity	Determined Quantity	Planting Period	Crop/Commodity	Variety/Type	Intended Use	Irrigation Practice	Reporting Unit	Reported Quantity	Determined Quantity
01	CORN	VEL	GR	N	A	100.00		01	GRASS	NAG	LS	N	A	149.83	45.01

CERTIFICATION: I certify to the best of my knowledge and belief that the acreage of crops/commodities and land uses listed herein are true and correct and that all required crops/commodities and land uses have been reported for the farm as applicable. Absent any different or contrary prior subsequent certification filed by any producer for any crop for which MAP coverage has been purchased, I certify that the applicable crop, type, practice, and intended use is not planted if it is not included on the Report of Commodities for this crop year. The signing of this form gives FSA representatives authorization to enter and inspect crops/commodities and land uses on the above identified land. A signature date (the date the producer signs the FSA-578) will also be captured.

Operator: Wen Buerstein Date: 8-19-2020

In accordance with Federal civil rights law and U.S. Department of Agriculture (USDA) civil rights regulations and policies, the USDA, its Agencies, offices, and employees, and institutions participating in or administering USDA programs are prohibited from discriminating based on race, color, national origin, religion, sex, gender identity (including gender expression), sexual orientation, disability, age, marital status, family/permanent status, income derived from a public assistance program, political beliefs, or reprisal or retaliation for prior civil rights activity, in any program or activity conducted or funded by USDA. (not all bases apply to all programs). Penalties and complaint filing deadlines vary by program or incident. Persons with disabilities who require alternative means of communication (e.g., Braille, large print, audiotape, American Sign Language, etc.) should contact the responsible Agency or USDA's Targeted Center at (202) 720-2630 (voice and TTY) or contact USDA through the Federal Relay Service at (800) 877-8339. Additionally, program information may be made available in languages other than English. To file a program discrimination complaint, complete the USDA Program Discrimination Complaint Form, AD-3027, found online at [http://www.usda.gov/complaint\\_filing\\_cust.html](http://www.usda.gov/complaint_filing_cust.html) and at any USDA office or write a letter addressed to USDA and provide in the letter all of the information requested in the form. To request a copy of the complaint form, call (866) 632-9992. Submit your completed form or letter to USDA by: (1) mail: U.S. Department of Agriculture Office of the Assistant Secretary for Civil Rights 1400 Independence Avenue, SW Washington, D.C. 20250-9410; (2) fax: (202) 690-7442; or (3) email: [program.intake@usda.gov](mailto:program.intake@usda.gov). USDA is an equal opportunity provider, employer, and lender.

Policy in National Notice CP-757  
 was followed to accept the 578  
 after July 15, 2020.

# FSA INFORMATION - KEITH COUNTY

Keith, Nebraska  
 FSA - 578 (09-13-16)  
 Farm Number: 2318

Operator Name and Address

## REPORT OF COMMODITIES FARM AND TRACT DETAIL LISTING

PROGRAM YEAR: 2020  
 DATE: 08/19/2020  
 PAGE: 1

Original: TH  
 Revision: TH  
 Cropland: 194.84  
 Farmland: 194.84


Tract Number	Class Field	Crop/ Commodity	Year/ Type	Int Use	Ac Use	Inv. Pr.	Org. Stat	Nat. Stat	C/C/ Stat	Rpt Unit	Rpt Qty	Det Qty	Crop Land	Field ID	Official Measured	Planting Date	Planting Method	End Date		
797	1	CORN	YEL	GR		N	C	N	I	A	49.74		Yes	N	5/28/2020	01				
Producer: D & S ENTERPRISES INC																				
2		CORN	YEL	GR		N	C	N	I	A	100.09		Yes	N	5/28/2020	01				
Producer: D & S ENTERPRISES INC																				
4		GRASS	NAG	LS		N	C	N	I	A	39.97		Yes	N	NAP Unit 2784		Signature Date	2030		
Producer: TWE II LLC																				
5		GRASS	NAG	LS		N	C	N	I	A	5.04		Yes	N	NAP Unit 2812		Signature Date	2030		
Producer: TWE II LLC																				
Tract 797 Summary																				
PP Cr/Cc	Ver/Type	Int/Use	Int/Pr	Rpt Unit	Rpt Qty	PP Cr/Cc	Ver/Type	Int/Use	Int/Pr	Rpt Unit	Rpt Qty	PP Cr/Cc	Ver/Type	Int/Use	Int/Pr	Rpt Unit	Rpt Qty			
01 GRASS	NAG	LS	N	A	45.01	01 CORN	YEL	GR	N	A	149.83									
Photo Number/Legal Description: Sec 24-14-40																				
Cropland: 194.84										Reported on Cropland: 194.84										
										Difference: 0.00										
										Reported on Non-Cropland: 0.00										

# FSA INFORMATION - KEITH COUNTY



Keith County, Nebraska

Farm 2318



Common Land Unit  PLSS

- Cropland
- Tract Boundary

Wetland Determination Identifiers

- Restricted Use
- Limited Restrictions
- Exempt from Wetland Provisions



2018 NAIP Ortho Imagery

2020 Program Year

Map Created September 16, 2019

24-14-40W

United States Department of Agriculture (USDA) Farm Service Agency (FSA) maps are for FSA Program administration only. This map does not represent a legal survey or reflect actual ownership, rather it depicts the information provided directly from the producer and/or National Agricultural Imagery Program (NAIP) imagery. The producer accepts the data 'as is' and assumes all risks associated with its use. USDA-FSA assumes no responsibility for actual or consequential damage incurred as a result of any user's reliance on this data outside FSA Programs. Wetland identifiers do not represent the size, shape, or specific determination of the area. Refer to your original determination (CPA-928 and attached maps) for exact boundaries and determinations or contact USDA Natural Resources Conservation Service (NRCS).

# FSA INFORMATION - KEITH COUNTY

John, Nebraska

SA - 578 (09-13-16)

Farm Number: 2738

Operator Name and Address

## REPORT OF COMMODITIES FARM SUMMARY

PROGRAM YEAR: 2020

DATE: 06/18/2020

PAGE: 3

Original:  
Revision: TH  
Cropland: 1,173.02  
Farmland: 1,266.82

NOTE: The following statement is made in accordance with the Privacy Act of 1974 (5 USC 552a - as amended). The authority for requesting the information identified on this form is 7 CFR Part 718, the Farm Security and Rural Investment Act of 2002 (Pub. L. 107-171), and the Agricultural Act of 2014 (Pub. L. 113-79). The information will be used to collect producer certification of the report of acreage of crops/commodities and land use data which is needed in order to determine producer eligibility to participate in and receive benefits under FSA programs. The information collected on this form may be disclosed to other Federal, State, Local government agencies, Tribal agencies, and nongovernmental entities that have been authorized access to the information by statute or regulation and/or as described in applicable Routine Uses identified in the System of Records Notice for USDA/SA-2, Farm Records File (Automated) and USDA/SA-14, Applicant/Borrower. Providing the requested information is voluntary. However, failure to furnish the requested information may result in a denial of the producer's request to participate in and receive benefits under FSA programs. According to the Paperwork Reduction Act of 1995, an agency may not conduct or sponsor, and a person is not required to respond to, a collection of information unless it displays a valid OMB control number. The valid OMB control number for this information collection is 0580-0175. The time required to complete this information collection is estimated to average 30 minutes per response, including the time for reviewing instructions, searching existing data sources, gathering and maintaining the data needed, and completing and reviewing the collection of information. The provisions of criminal and civil fraud, privacy, and other statutes may be applicable to the information provided. RETURN THIS COMPLETED FORM TO YOUR COUNTY FSA OFFICE.

Planting Period	Crop/Commodity	Variety/Type	Intended Use	Irrigation Practice	Reporting Unit	Reported Quantity	Determined Quantity	Planting Period	Crop/Commodity	Variety/Type	Intended Use	Irrigation Practice	Reporting Unit	Reported Quantity	Determined Quantity
	O & S ENTERPRISES INC														
	WHEAT	HRW			100.00			100.00	FALLOW						
	CORN	YEL			69.70			30.30	FALLOW						
	BEANS	RTU			100.00			90.09	GRASS	NAG					
	CRP				100.00			9.35							
	LOLA THOMAS														
01	CORN	YEL	GR	I	A	248.20		01	IDLE			N	A	34.40	
01	FALLOW					3.43		01	WHEAT	HRW	GR	I	A	128.70	
01	CORN	YEL	GR	N	A	571.05		01	BEANS	RTU	DE	I	A	128.50	
01	GRASS	NAG	LS	N	A	69.40									

CERTIFICATION: I certify to the best of my knowledge and belief that the acreage of crops/commodities and land uses listed herein are true and correct and that all required crops/commodities and land uses have been reported for the farm as applicable. Absent any affidavit or contrary prior subsequent certification filed by any producer for which MAP coverage has been purchased, I certify that the applicable crop, type, practice, and intended use is not planted if it is not included on the Report of Commodities for this crop year. The signing of this form gives FSA representatives authorization to enter and inspect crops/commodities and land uses on live acreage identified land. A signature date (the date the producer signs the FSA-578) will also be captured.

Signature (By)

*John P. ...*

Date

8-19-2020

In accordance with Federal civil rights law and U.S. Department of Agriculture (USDA) civil rights regulations and policies, the USDA, its Agencies, offices, and employees, and institutions participating in or administering USDA programs are prohibited from discriminating based on race, color, national origin, religion, sex, gender identity (including gender expression), sexual orientation, disability, age, marital status, family/household status, income derived from a public assistance program, political beliefs, or reprisal or retaliation for prior civil rights activity, in any program or activity conducted or funded by USDA (not all bases apply to all programs). Remedies and complaint filing deadlines vary by program or incident. Persons with disabilities who require alternative means of communication (e.g., Braille, large print, audiotape, American Sign Language, etc.) should contact the responsible Agency or USDA's TARGET Center at (202) 720-2600 (voice and TTY) or contact USDA through the Federal Relay Service at (800) 877-8339. Additionally, program information may be made available in languages other than English. To file a program discrimination complaint, complete the USDA Program Discrimination Complaint Form, AD-3027, found online at [http://www.nasr.usda.gov/complaint\\_filing\\_cust.htm](http://www.nasr.usda.gov/complaint_filing_cust.htm) and at any USDA office or write a letter addressed to USDA and provide in the letter all the information requested in the form. To request a copy of the complaint form, call (866) 632-9992. Submit your completed form or letter to USDA by: (1) mail: U.S. Department of Agriculture, Office of the Assistant Secretary for Civil Rights (1400 Independence Avenue, SW Washington, D.C. 20250-9410); (2) fax: (202) 696-7442; or (3) email: [program.intake@usda.gov](mailto:program.intake@usda.gov). USDA is an equal opportunity provider, employer, and lender.

Policy in National Notice CP-757  
was followed to accept the 578  
after July 15, 2020.

# FSA INFORMATION - KEITH COUNTY

Keith, Nebraska  
 FSA - 578 (09-13-16)  
 Farm Number: 2738

## REPORT OF COMMODITIES FARM AND TRACT DETAIL LISTING

PROGRAM YEAR: 2020  
 DATE: 08/18/2020  
 PAGE: 1

Operator Name and Address  
 Operator: \_\_\_\_\_  
 Revisor: TH  
 Crop/land: 1,173.02  
 Farm/land: 1,296.92

Prod Number	Tract Field	Comp Commodity	Var/ Type	Int Use	Act Use	Int Pr.	Org Stat	Nat Stat	C/C Stat	Rpt Unit	Rpt Qty	Det Qty	Crop Land	Field ID	Official Measured	Planting Date	Planting Period	End Date	
855	4	CORN	YEL	GR		N	C	N	I	A	571.05	Yes		N	6/3/2020		01		
Producer D & S ENTERPRISES INC																			
5		CRP	025			N	C	N	I	A	30.00	Yes			NAP Unit 2794		01	2021	
Producer LOLA THOMAS																			
6		CRP	025			N	C	N	I	A	4.40	Yes			NAP Unit 2390		01	2021	
Producer LOLA THOMAS																			
Tract 855 Summary																			
Reported on Crop/land: 605.45 Difference: 0.00																			
Reported on Non-Crop/land: 0.00																			

LP Cr/CA 01 CRP	Var/Type	Int Use	Int Pr	Rpt Unit	Rpt Qty	PP Cr/CA	Var/Type	Int Use	Int Pr	Rpt Unit	Rpt Qty	PP Cr/CA	Var/Type	Int Use	Int Pr	Rpt Unit	Rpt Qty		
6255	1A	CORN	YEL	GR	I	C	N	I	A	A	121.60	Yes	N	5/6/2020		01			
Producer TWE II LLC																			
1B		BEANS	BTU	DE	I	C	N	I	A	A	128.50	Yes	N	6/12/2020		01			
Producer TWE II LLC																			
1C		GRASS	NAG	LS	N	C	N	I	A	A	6.49	Yes	N	NAP Unit 2612		01	2030		
Producer LOLA THOMAS																			
1D		GRASS	NAG	LS	N	C	N	I	A	A	5.30	Yes	N	NAP Unit 2390		01	2030		
Producer TWE II LLC																			
1E		GRASS	NAG	LS	N	C	N	I	A	A	5.50	Yes	N	NAP Unit 2612		01	2030		
Producer TWE II LLC																			
2A		CORN	YEL	GR	I	C	N	I	A	A	125.60	Yes	N	5/7/2020		01			
Producer TWE II LLC																			
2B		WHEAT	HRW	GR	I	C	N	I	A	A	128.70	Yes	N	10/14/2019		01			
Producer TWE II LLC																			
2C		GRASS	NAG	LS	N	C	N	I	A	A	5.30	Yes	N	NAP Unit 2612		01	2030		
Producer TWE II LLC																			
2D		GRASS	NAG	LS	N	C	N	I	A	A	5.38	Yes	N	NAP Unit 2612		01	2030		
Producer TWE II LLC																			
4		GRASS	NAG	LS	N	C	N	I	A	A	16.82	No	N	NAP Unit 2612		01	2030		
Producer TWE II LLC																			

# FSA INFORMATION - KEITH COUNTY

Keith, Nebraska

FSA - 578 (09-13-16)

Farm Number: 2736

## REPORT OF COMMODITIES FARM AND TRACT DETAIL LISTING

PROGRAM YEAR: 2020

DATE: 08/18/2020

PAGE: 2

Tract Number	CLY Item	Crop Commodity	Var/Type	Int Use	Acct Use	Int Pr	Org Sht	Var Sed	C/C Stat	Rpt Unit	Rpt Qty	Det Qty	Crop Land	Field ID	Official Measurement	Planting Date	Planting Period	End Date	
6256	5	GRASS	NAG	LS	N	C	N	I	A	21.30	No			N	N	01		2030	
	Producer TWE II LLC Share 100.00 FSA Physical Location Perkins, Nebraska N C N I A 3.93 MAP Unit 2612 Signature Date 01 2030																		
6256	9	IDLE																	
	Producer TWE II LLC Share 100.00 FSA Physical Location Perkins, Nebraska N C N I A 3.09 MAP Unit 2612 Signature Date 01 2030																		
6256	10	FALOW																	
	Producer LCLA THOMAS Share 100.00 FSA Physical Location Perkins, Nebraska N C N I A 0.34 MAP Unit 2390 Signature Date 01 2030																		
6256	11	FALOW																	
	Producer TWE II LLC Share 100.00 FSA Physical Location Perkins, Nebraska N C N I A 2.29 MAP Unit 2612 Signature Date 01 2030																		
6256	12	IDLE																	
	Producer TWE II LLC Share 100.00 FSA Physical Location Perkins, Nebraska N C N I A 4.58 MAP Unit 2612 Signature Date 01 2030																		
6256	13	IDLE																	
	Producer TWE II LLC Share 100.00 FSA Physical Location Perkins, Nebraska N C N I A 6.79 MAP Unit 2612 Signature Date 01 2030																		
6256	14	IDLE																	
	Producer TWE II LLC Share 100.00 FSA Physical Location Perkins, Nebraska N C N I A 3.31 MAP Unit 2612 Signature Date 01 2030																		
6256	15	GRASS	NAG	LS	N	C	N	I	A	5.16	Yes			N	N	01		2030	
	Producer TWE II LLC Share 100.00 FSA Physical Location Perkins, Nebraska N C N I A 5.16 MAP Unit 2612 Signature Date 01 2030																		
6256	16	IDLE																	
	Producer TWE II LLC Share 100.00 FSA Physical Location Perkins, Nebraska N C N I A 4.71 MAP Unit 2612 Signature Date 01 2030																		
6256	17	IDLE																	
	Producer TWE II LLC Share 100.00 FSA Physical Location Perkins, Nebraska N C N I A 4.71 MAP Unit 2612 Signature Date 01 2030																		
Tract 6256 Summary																			
PP Cr/Co	Var/Type	Int Use	Int Pr	Rpt Unit	Rpt Qty	Det Qty	Crop Land	Field ID	Official Measurement	Planting Date	Planting Period	End Date							
01 GRASS	NAG	LS	N	A	69.40	3.43							01 BEARS	BTU	OE	I	A	128.50	
01 WHEAT	HRW	GR	I	A	128.70	248.20							01 IDLE			N	A	27.48	
Photo Number/legal Description: 33-12-39 PERKINS Crop/land: 567.57 Reported on Crop/land: 567.57 Difference: 0.00 Reported on Non-Crop/land: 38.12																			

# FSA INFORMATION - KEITH COUNTY

Farm 2738

USDA United States Department of Agriculture  
Keith County, Nebraska



**Common Land Unit**  
 [Symbol] Non-Cropland  
 [Symbol] Cropland  
 [Symbol] CRP  
 [Symbol] Tract Boundary  
 [Symbol] PLSS


2018 NAIP Ortho Imagery

2020 Program Year  
Map Created September 18, 2019

**Wetland Determination Identifiers**  
 ○ Restricted Use  
 ▽ Limited Restrictions  
 □ Exempt from Wetland Provisions

33-12-39W

United States Department of Agriculture (USDA) Farm Service Agency (FSA) maps are for FSA Program administration only. This map does not represent a legal survey or reflect actual ownership; rather it depicts the information provided directly from the producer and/or National Agricultural Imagery Program (NAIP) imagery. The producer accepts the data as is and assumes all risks associated with its use. USDA/FSA assumes no responsibility for actual or consequential damage incurred as a result of any user's reliance on this data outside FSA Programs. Wetland identifiers do not represent the size, shape, or specific determination of the area. Refer to your original determination (CPA-025 and attached maps) for exact boundaries and determinations or contact USDA Natural Resources Conservation Service (NRCS).






# FSA INFORMATION - KEITH COUNTY



Keith County, Nebraska

Farm 2738



- Common Land Unit**
- Non-Cropland
  - Cropland
  - CMP
  - Tract Boundary
  - PLSS

2018 NAIP Ortho Imagery

2020 Program Year  
Map Created September 18, 2019

**Wetland Determination Identifiers**

- Restricted Use
- Limited Restrictions
- Exempt from Wetland Provision

19-14-39W

United States Department of Agriculture (USDA) Farm Service Agency (FSA) maps are for FSA Program administration only. This map does not represent a legal survey or reflect actual ownership. FSA/USDA depicts the information provided directly from the producer and/or National Agricultural Imagery Program (NAIP) imagery. The producer accepts the data as is and assumes all risks associated with its use. USDA/FSA assumes no responsibility for actual or consequential damage incurred as a result of any user's reliance on this data outside FSA Programs. Wetland identifiers do not represent the size, shape, or specific determination of the area. Refer to your original determination (CPA, 625 and outside maps) for exact boundaries and determinations or contact USDA National Resources Conservation Service (NRCS).



# FSA INFORMATION - KEITH COUNTY

USDA United States Department of Agriculture

Keith County, Nebraska

Farm 2738



**Common Land Unit**

Non-Cropland	CRP
Cropland	Tract Boundary
	PLSS

2018 NAIP Ortho Imagery

2020 Program Year  
Map Created September 18, 2019

**Wetland Determination Identifiers**

- Restricted Use
- Limited Restrictions
- Exempt from Wetland Provisions

33-12-39W

United States Department of Agriculture (USDA) Farm Service Agency (FSA) maps are for FSA Program administration only. This map does not represent a legal survey or reflect actual ownership; rather it depicts the information provided directly from the producer and/or National Agricultural Imagery Program (NAIP) imagery. The producer accepts the data 'as is' and assumes all risks associated with its use. USDA-FSA assumes no responsibility for actual or consequential damage incurred as a result of any user's reliance on this data outside FSA Programs. Wetland identifiers do not represent the size, shape, or specific determination of the area. Refer to your original determination (CPA-D28 and attached maps) for exact boundaries and determinations or contact USDA Natural Resources Conservation Service (NRCS).

# FSA INFORMATION - KEITH COUNTY

4th, Nebraska  
 SA - 578 (09-13-16)

Form Number: 3027

Operator Name and Address

## REPORT OF COMMODITIES FARM SUMMARY

PROGRAM YEAR: 2020  
 DATE: 08/18/2020  
 PAGE: 2

Original: TH  
 Revision: TH  
 Cropland: 600.21  
 Farmland: 646.44

NOTE: The following statement is made in accordance with the Privacy Act of 1974 (5 USC 552a - as amended). The authority for requesting the information identified on this form is 7 CFR Part 718, the Farm Security and Rural Investment Act of 2002 (Pub. L. 107-171), and the Agricultural Act of 2014 (Pub. L. 113-79). The information will be used to collect producer certification of the report of acreage of crops/commodities and land use data which is needed in order to determine producer eligibility to participate in and receive benefits under FSA programs. The information collected on the form may be disclosed to other Federal, State, Local government agencies, Tribal agencies, and non-governmental entities that have been authorized under the information by statute or regulation and/or as described in applicable Routine Uses identified in the System of Records Notice for USDA/FSA-2, Farm Records File (Automated) and USDA/FSA-14, Applicant/Borrower. Providing the requested information is voluntary. However, failing to furnish the requested information may result in a denial of the producer's request to participate in and receive benefits under FSA programs. According to the Paperwork Reduction Act of 1995, an agency may not conduct or sponsor, and a person is not required to respond to, a collection of information unless it displays a valid OMB control number. The valid OMB control number for this information collection is 0560-0175. The time required to complete this information collection is estimated to average 30 minutes per response, including the time for reviewing instructions, searching existing data sources, gathering and maintaining the data needed, and completing and reviewing the collection of information. The provisions of optional and civil fraud, privacy, and other statutes may be applicable to the information provided. RETURN THIS COMPLETED FORM TO YOUR COUNTY FSA OFFICE.

Planting Period	Crop/Commodity	Variety/Type	Intended Use	Share	Irrigation Practice	Reporting Unit	Reported Quantity	Determined Quantity	Planting Period	Crop/Commodity	Variety/Type	Intended Use	Share	Irrigation Practice	Reporting Unit	Reported Quantity	Determined Quantity
01	GRASS	NAG	LS	N	A	100.00	100.00	GRASS	01	CORN	YEL	GR	N	A	455.41		
D & S ENTERPRISES INC																	
TWE ILLC																	
Crop/ Variety/ Intended Irrigation Reporting Reported Determined																	
Period Commodity Type Use Practice Unit Quantity Quantity																	
CRP CORN YEL 002 100.00 GRASS NAG 100.00																	
CRP CORN YEL 002 100.00 GRASS NAG 100.00																	
CRP CORN YEL 002 100.00 GRASS NAG 100.00																	

CERTIFICATION: I certify to the best of my knowledge and belief that the acreage of crops/commodities and land uses listed herein are true and correct and that all required crops/commodities and land uses have been reported for the farm as applicable. Absent any different or contrary prior subsequent certification filed by any producer for which NAP coverage has been purchased, I certify that the applicable crop, type, action, and intended use is not planted if it is not included on the Report of Commodities for this crop year. The signing of this form gives FSA representatives authorization to enter and inspect crops/commodities and land uses on the above identified land. A signature date (the date the producer signs the FSA-578) will also be captured.

Operator's Signature (By) *[Signature]* Date *8-19-2020*

in accordance with Federal civil rights law and U.S. Department of Agriculture (USDA) civil rights regulations and policies, the USDA, its Agencies, offices, and employees, and institutions participating in or administering USDA programs are prohibited from discriminating based on race, color, national origin, religion, sex, gender identity (including gender expression), sexual orientation, disability, age, marital status, family/parental status, or income derived from a public assistance program, political beliefs, or retaliation for prior civil rights activity. In any program or activity conducted or funded by USDA (not all bases apply to all programs) and all complaint filing deadlines vary by program or incident. Persons with disabilities who require alternative means of communication for program information (e.g., Braille, large print, audiotape, American Sign Language, etc.) should contact the responsible Agency or USDA's TARGET Center at (202) 720-2600 (voice and TTY) or contact USDA through the Federal Relay Service at (800) 877-8339. Additionally, program information may be made available in languages other than English. To file a program discrimination complaint, complete the USDA Program Discrimination Complaint Form, AD-3027, found online at [http://www.ascr.usda.gov/complaint\\_filing\\_cust.html](http://www.ascr.usda.gov/complaint_filing_cust.html) and at any USDA office or write a letter addressed to USDA and provide in the letter all of the information requested in the form. To request a copy of the complaint form, call (866) 632-8992. Submit your completed form or letter to USDA by: (1) mail: U.S. Department of Agriculture, Office of the Assistant Secretary for Civil Rights, 1400 Independence Avenue, SW, Washington, D.C. 20504-1010; (2) fax: (202) 690-7442; or (3) email: [program.inhaxe@usda.gov](mailto:program.inhaxe@usda.gov). USDA is an equal opportunity provider, employer, and lender.

Policy in National Notice CP-757  
 was followed to accept the 578  
 after July 15, 2020.

# FSA INFORMATION - KEITH COUNTY

Keith, Nebraska  
 FSA - 578 (09-13-16)  
 Farm Number: 3027

## REPORT OF COMMODITIES FARM AND TRACT DETAIL LISTING

PROGRAM YEAR: 2020  
 DATE: 09/18/2020  
 PAGE: 1

Operator Name and Address

Original: TH  
 Revision: TH  
 Cropland: 800.21  
 Farmland: 646.44

Tract	CLUF	Crop	Commodity	Year	Type	Int	Act	Irr	Org	Nat	CIC	Rpt	Rpt	Rpt	Det	Field	Official	Harvesting	Planting	End
Number	Field					Use	Use	Tr.	Stat	Stat	Stat	Unit	Qty	Unit	Land	ID	Measured	Bale	Per Acre	Line
841	1	CORN	CORN	YEL	GR	N	N	C	N	I	A	77.61			Yes		N	6/2/2020		
Producer: D & S ENTERPRISES INC Tract 841 Summary: Share 100.00 FSA Physical Location Keith, Nebraska MAP Unit 2784 Signature Date																				

PP Cr/Cc	Var/Type	Int Use	Irr Pr	Rpt Unit	Rpt Qty	PP Cr/Cc	Var/Type	Int Use	Irr Pr	Rpt Unit	Rpt Qty	PP Cr/Cc	Var/Type	Int Use	Irr Pr	Rpt Unit	Rpt Qty	
1	CORN	YEL	GR	A	77.61													
Photo Number/Legal Description: 25-14-40 Cropland: 77.61 Reported on Cropland: 77.61 Difference: 0.00 Reported on Non-Cropland: 0.00																		

PP Cr/Cc	Var/Type	Int Use	Irr Pr	Rpt Unit	Rpt Qty	PP Cr/Cc	Var/Type	Int Use	Irr Pr	Rpt Unit	Rpt Qty	PP Cr/Cc	Var/Type	Int Use	Irr Pr	Rpt Unit	Rpt Qty
8495	B	GRP	002	N	C	N	I	A	5.41	Yes		N				01	2023
Producer: TWE II LLC Share 100.00 FSA Physical Location Keith, Nebraska MAP Unit 2612 Signature Date																	
9	GRP	002	N	C	N	I	A	32.82	Yes			N				01	2023
Producer: TWE II LLC Share 100.00 FSA Physical Location Keith, Nebraska MAP Unit 2812 Signature Date																	
14	GRASS	NAG	LS	N	C	N	I	A	106.57	Yes		N				01	2020
Producer: TWE II LLC Share 100.00 FSA Physical Location Keith, Nebraska MAP Unit 2812 Signature Date																	
15	CORN	YEL	GR	N	C	N	I	A	8.95	Yes		N				01	
Producer: D & S ENTERPRISES INC Share 100.00 FSA Physical Location Keith, Nebraska MAP Unit 2784 Signature Date																	
16	CORN	YEL	GR	N	C	N	I	A	20.97	Yes		N				01	
Producer: D & S ENTERPRISES INC Share 100.00 FSA Physical Location Keith, Nebraska MAP Unit 2784 Signature Date																	
17	CORN	YEL	GR	N	C	N	I	A	347.88	Yes		N				01	
Producer: D & S ENTERPRISES INC Share 100.00 FSA Physical Location Keith, Nebraska MAP Unit 2784 Signature Date																	


PP Cr/Cc	Var/Type	Int Use	Irr Pr	Rpt Unit	Rpt Qty	PP Cr/Cc	Var/Type	Int Use	Irr Pr	Rpt Unit	Rpt Qty	PP Cr/Cc	Var/Type	Int Use	Irr Pr	Rpt Unit	Rpt Qty		
01	GRASS	NAG	LS	N	A	106.57	01	GRP	002	N	A	38.23	01	CORN	YEL	GR	N	A	377.00
Photo Number/Legal Description: 1B-14-39 Cropland: 522.60 Reported on Cropland: 522.60 Difference: 0.00 Reported on Non-Cropland: 0.00																			

# FSA INFORMATION - KEITH COUNTY



Keith County, Nebraska

Farm 3027



- Common Land Unit**
- Non-Cropland
  - Cropland
- Wetland Determination Identifiers**
- Restricted Use
  - Limited Restrictions
  - Exempt from Wetland Provisions
- Other Symbols:**
- CRP Tract Boundary
  - PLSS

2018 NAIP Ortho Imagery

2020 Program Year  
Map Created September 18, 2019

18-14-39W


United States Department of Agriculture (USDA) Farm Service Agency (FSA) maps are for FSA Program administration only. This map does not represent a legal survey or reflect actual ownership. Neither depicts the information provided directly from the producer and/or National Aerial Photography Program (NAIP) imagery. The producer accepts the data "as is" and assumes all risks associated with its use. USDA-FSA assumes no responsibility for actual or consequential damage incurred as a result of any user's reliance on this data outside FSA Programs. Wetland identifiers do not represent the size, shape, or specific determination of the area. Refer to your original determination (CPA 026 and attached maps) for exact boundaries and determinations or contact USDA Natural Resources Conservation Service (NRCS).

# FSA INFORMATION - KEITH COUNTY

**USDA** United States Department of Agriculture

**Keith County, Nebraska**

**Farm 3027**



- Common Land Unit**  PLSS
- Cropland
  - Tract Boundary
- Wetland Determination Identifiers**
- Restricted Use
  - Limited Restrictions
  - Exempt from Wetland Provisions

2018 NAIP Ortho Imagery

2020 Program Year  
Map Created September 18, 2019



**25-14-40W**

United States Department of Agriculture (USDA) Farm Service Agency (FSA) maps are for FSA Program administration only. This map does not represent a legal survey or reflect actual ownership; rather it depicts the information provided directly from the producer and/or National Agricultural Imagery Program (NAIP) imagery. The producer accepts the data "as is" and assumes all risks associated with its use. USDA-FSA assumes no responsibility for actual or consequential damage incurred as a result of any user's reliance on this data or in FSA Programs. Wetland identifiers do not represent the size, shape, or specific determination of the area. Refer to your cognate determination (CPA-026 and attached maps) for exact boundaries and determinations or contact USDA Natural Resources Conservation Service (NRCS).

# FSA INFORMATION - KEITH COUNTY

Keith, Nebraska  
 SA - 578 (09-13-16)  
 Farm Number: 3276

## REPORT OF COMMODITIES FARM SUMMARY

PROGRAM YEAR: 2020  
 DATE: 08/18/2020  
 PAGE: 3

Operator Name and Address

Original:  
 Revision: TH  
 Crop/land: 656.34  
 Farmland: 656.34

NOTE: The following statement is made in accordance with the Privacy Act of 1974 (5 USC 552a - see amended). The authority for requesting the information identified on this form is 7 CFR Part 718, the Farm Security and Rural Investment Act of 2002 (Pub L. 107-171), and the Agricultural Act of 2014 (Pub. L. 113-79). The information will be used to collect producer certification of the report of acreage of crops/commodities and land use data which is needed in order to determine producer eligibility to participate in and receive benefits under FSA programs. The information collected on this form may be disclosed to other Federal, State, Local government agencies, Tribal agencies, and nongovernmental entities that have been authorized access to the information by statute or regulation and/or as described in applicable Routine Uses identified in the System of Records Notice for USDA/FSA-2, Farm Records File (Automated) and USDA/FSA-14, Applicant/Borrower. Providing the requested information is voluntary. However, failure to furnish the requested information may result in a denial of the producer's request to participate in and receive benefits under FSA programs. According to the Paperwork Reduction Act of 1995, an agency may not contact or sponsor, and a person is not required to respond to, a collection of information unless it displays a valid OMB control number. The valid OMB control number for this information collection is 0580-0175. The time required to complete this information collection is estimated to average 30 minutes per response, including the time for reviewing instructions, searching existing data sources, gathering and maintaining the data needed, and completing and reviewing the collection of information. The provisions of criminal and civil fraud, privacy, and other statutes may be applicable to the information provided. RETURN THIS COMPLETED FORM TO YOUR COUNTY FSA OFFICE.

Standing Period	Crop/Commodity	Variety/Type	Intended Use	Irrigation Practice	Reporting Unit	Reported Quantity	Determined Quantity	Planting Period	Crop/Commodity	Variety/Type	Intended Use	Irrigation Practice	Reporting Unit	Reported Quantity	Determined Quantity
01	GRASS	NAG	GZ	N	A	73.61		01	FALLOW			N	A	113.98	
01	WHEAT	HRW	GR	N	A	58.58		01	CORN	YEL	GR	N	A	388.73	
01	GRASS	NAG	LS	N	A	20.44									

CERTIFICATION: I certify to the best of my knowledge and belief that the acreage of crops/commodities and land uses listed herein are true and correct and that all required crops/commodities and land uses have been reported for the farm as applicable. Absent any different or contrary prior subsequent certification filed by any producer for any crop for which NAP coverage has been purchased, I certify that the applicable crop, type, practice, and intended use is not planted if it is not included on the Report of Commodities for this crop year. The signing of this form gives FSA representatives authorization to enter and inspect crops/commodities and land uses on the above identified land. A signature date (the date the producer signs the FSA-578) will also be captured.

Operator's Signature (By) Dir Perendes Date 8-19-2020

<sup>1</sup> accordance with Federal civil rights law and U.S. Department of Agriculture (USDA) civil rights regulations and policies, the USDA, its Agencies, offices, and employees, and institutions participating in or administering its programs are prohibited from discriminating based on race, color, national origin, religion, sex, gender identity (including gender expression), sexual orientation, disability, age, marital status, family/parental status, income derived from a public assistance program, political beliefs, or reprisal or retaliation for prior civil rights activity, in any program or activity conducted or funded by USDA (not all bases apply to all programs) Remedies and complaint filing deadlines vary by program or incident. Persons with disabilities who require alternative means of communication for program information (e.g., Braille, large print, audiotape, American Sign Language, etc.) should contact the responsible Agency or USDA's TARGET Center at (202) 720-2600 (voice and TTY) or contact USDA through the Federal Relay Service at (800) 877-8339. Additionally, program information may be made available in languages other than English. To file a program discrimination complaint, complete the USDA Program Discrimination Complaint Form, AD-3027, found online at [http://www.ascr.usda.gov/complaint\\_filing\\_cust.html](http://www.ascr.usda.gov/complaint_filing_cust.html) and at any USDA office or write a letter addressed to USDA and provide in the letter all of the information requested in the form. To request a copy of the complaint form, call (866) 632-9992. Submit your completed form or letter to USDA by: (1) mail: U.S. Department of Agriculture Office of the Assistant Secretary for Civil Rights, 1400 Independence Avenue, SW Washington, D.C. 20250-9410; (2) fax: (202) 690-7442; or (3) email: [program.intake@usda.gov](mailto:program.intake@usda.gov). USDA is an equal opportunity provider, employer, and lender.

Policy in National Notice CP-757 was followed to accept the 578 after July 15, 2020.

# FSA INFORMATION - KEITH COUNTY

Keith, Nebraska  
 FSA - 578 (09-13-16)  
 Farm Number: 3276

## REPORT OF COMMODITIES FARM AND TRACT DETAIL LISTING

PROGRAM YEAR: 2020  
 DATE: 08/08/2020  
 PAGE: 1

Operator Name and Address  
 Original:  
 Revision: TH  
 Cropland: 656.34  
 Farmland: 656.34

Tract Number	CLU Field	Crop/Commodity	Yield Type	Int Use	Act Use	Int. Pr.	Org Stat	Nat. Sod	C/C State	Rpt Unit	Rpt Qty	Net Crop Land	Field ID	UTM/State	Planting Date	Planting Period	Int Unit
6577	1	CORN	YEL	GR	N	C	N	I	A	A	93.10	Yes	N	60R2020	01		
Producer: D & S ENTERPRISES INC Share: 100.00 FSA Physical Location Keith, Nebraska Reported on Cropland: 93.10 Difference: 0.00																	

PP Cr/Ca	Var/Type	Int Use	Int Pr	Rpt Unit	Rpt Qty	PP Cr/Ca	Var/Type	Int Use	Int Pr	Rpt Unit	Rpt Qty	PP Cr/Ca	Var/Type	Int Use	Int Pr	Rpt Unit	Rpt Qty
01	CORN	YEL	GR	N	A	93.10											
Photo Number/Legal Description: Pl in 3-13-40 Cropland: 93.10 Reported on Cropland: 93.10 Difference: 0.00																	

6582	5	GRASS	NAG	GZ	N	C	N	I	A	A	11.03	Yes	N				
Producer: TWE II LLC Share: 100.00 FSA Physical Location Keith, Nebraska Reported on Cropland: 93.10 Difference: 0.00																	
8		GRASS	NAG	GZ	N	C	N	I	A	A	4.98	Yes	N				
Producer: TWE II LLC Share: 100.00 FSA Physical Location Keith, Nebraska																	
9		GRASS	NAG	GZ	N	C	N	I	A	A	55.17	Yes	N				
Producer: TWE II LLC Share: 100.00 FSA Physical Location Keith, Nebraska																	
10		WHEAT	HRW	GR	N	C	N	I	A	A	59.58	Yes	N				
Producer: TWE II LLC Share: 100.00 FSA Physical Location Keith, Nebraska																	
11		CORN	YEL	GR	N	C	N	I	A	A	295.53	Yes	N				
Producer: D & S ENTERPRISES INC Share: 100.00 FSA Physical Location Keith, Nebraska																	
12		GRASS	NAG	GZ	N	C	N	I	A	A	2.43	Yes	N				
Producer: TWE II LLC Share: 100.00 FSA Physical Location Keith, Nebraska																	

PP Cr/Ca	Var/Type	Int Use	Int Pr	Rpt Unit	Rpt Qty	PP Cr/Ca	Var/Type	Int Use	Int Pr	Rpt Unit	Rpt Qty	PP Cr/Ca	Var/Type	Int Use	Int Pr	Rpt Unit	Rpt Qty
01	WHEAT	HRW	GR	N	A	58.58											
Photo Number/Legal Description: 22-14-40 Cropland: 428.82 Reported on Cropland: 428.82 Difference: 0.00																	

7156	4	FALLOW			N	C	N	I	A	A	77.55	Yes	N				
Producer: TWE II LLC Share: 100.00 FSA Physical Location Keith, Nebraska Reported on Non-Cropland: 0.00																	

PP Cr/Ca	Var/Type	Int Use	Int Pr	Rpt Unit	Rpt Qty	PP Cr/Ca	Var/Type	Int Use	Int Pr	Rpt Unit	Rpt Qty	PP Cr/Ca	Var/Type	Int Use	Int Pr	Rpt Unit	Rpt Qty
01	FALLOW			N	A	77.55											
Photo Number/Legal Description: Pl in NW/4 35-14-40 Cropland: 77.55 Reported on Cropland: 77.55 Difference: 0.00																	



# FSA INFORMATION - KEITH COUNTY

Keith, Nebraska

FSA - 578 (09-13-16)

Farm Number: 3276

## REPORT OF COMMODITIES FARM AND TRACT DETAIL LISTING

PROGRAM YEAR: 2020

DATE: 08/18/2020

PAGE: 2

Tract Number	GLU/Field	Crop/Commodity	Var/Type	Int Use	Act Use	Int Pr	Org Sst	Nat Sod	C/C Stat	Rpt Unit	Rpt Qty	Det Qty	Crop Land	Field IS	Official Measured	Planning Date	Planting Period	End Date	
7157	3	FALOW				N	C	N	I	A	36.33		Yes		N	NAP Unit 2612		01	
Producer TWE II LLC Tract 7157 Summary Share 100.00 FSA Physical Location Keith, Nebraska Signature Date																			

PP Cr/Cc	Var/Type	Int Use	Int Pr	Rpt Unit	Rpt Qty	PP Cr/Cc	Var/Type	Int Use	Int Pr	Rpt Unit	Rpt Qty	PP Cr/Cc	Var/Type	Int Use	Int Pr	Rpt Unit	Rpt Qty
01	FALOW		N	A	36.33												
Photo Number/Legal Description: P1 in SE4 35-14-40 Cropland: 36.33 Reported on Cropland: 36.33 Difference: 0.00 Reported on Non-Cropland: 0.00																	

PP Cr/Cc	Var/Type	Int Use	Int Pr	Rpt Unit	Rpt Qty	PP Cr/Cc	Var/Type	Int Use	Int Pr	Rpt Unit	Rpt Qty	PP Cr/Cc	Var/Type	Int Use	Int Pr	Rpt Unit	Rpt Qty		
7158	2	GRASS		LS		N	C	N	I	A	20.44		Yes		N	NAP Unit 2612		01	CC
Producer TWE II LLC Tract 7158 Summary Share 100.00 FSA Physical Location Keith, Nebraska Reported on Cropland: 20.44 Difference: 0.00 Reported on Non-Cropland: 0.00																			

# FSA INFORMATION - KEITH COUNTY



Keith County, Nebraska

Farm 3276



Common Land Unit  PLSS

2018 NAIP Ortho Imagery

2020 Program Year

Map Created September 18, 2019

- Cropland
- Tract Boundary

Wetland Determination Identifiers

- Restricted Use
- Limited Restrictions
- Exempt from Wetland Provisions



35-14-40W


United States Department of Agriculture (USDA) Farm Service Agency (FSA) maps are for FSA Program administration only. This map does not represent a legal survey or reflect actual ownership; rather it depicts the information provided directly from the producer and/or National Agricultural Imagery Program (NAIP) imagery. The producer accepts the data "as is" and assumes all risks associated with its use. USDA-FSA assumes no responsibility for actual or consequential damage incurred as a result of any user's reliance on this data outside FSA Programs. Wetland identifiers do not represent the size, shape, or specific determination of the area. Refer to your original determination (CPA-026 and related maps) for exact boundaries and delivery status or contact USDA Natural Resources Conservation Service (NRCS).

# FSA INFORMATION - KEITH COUNTY



Keith County, Nebraska

Farm 3276



Common Land Unit  PLSS

2018 NAIP Ortho Imagery

2020 Program Year

- Cropland
- Tract Boundary

Map Created September 18, 2019

Wetland Determination Identifiers

- Restricted Use
- Limited Restrictions
- Exempt from Wetland Provisions



22-14-40W

United States Department of Agriculture (USDA) Farm Service Agency (FSA) maps are for FSA Program administration only. This map does not represent a legal survey or reflect actual ownership. FSA maps are based on the information provided directly from the producer and/or National Agricultural Imagery Program (NAIP) imagery. The producer accepts the data as is and assumes all risks associated with its use. USDA-FSA assumes no responsibility for actual or consequential damage incurred as a result of any user's reliance on this data outside FSA Programs. Wetland identifiers do not represent the size, shape, or specific determination of the area. Refer to your original determination (CPA-026 and attached maps) for exact boundaries and determinations or contact USDA Natural Resources Conservation Service (NRCS).

# FSA INFORMATION - KEITH COUNTY



Keith County, Nebraska

Farm 3276



Common Land Unit  PLSS

2018 NAIP Ortho Imagery

2020 Program Year

Map Created September 18, 2019

- Cropland
- Tract Boundary

Wetland Determination Identifiers

- Restricted Use
- Limited Restrictions
- Exempt from Wetland Provisions



3-13-40W

United States Department of Agriculture (USDA) Farm Service Agency (FSA) maps are for FSA Program administration only. This map does not represent a legal survey or reflect actual ownership, rather it depicts the information provided directly from the producer and/or National Agricultural Imagery Program (NAIP) imagery. The producer accepts the data "as is" and assumes all risks associated with its use. USDA/FSA assumes no responsibility for actual or consequential damage incurred as a result of any user's reliance on this data outside FSA Programs. Wetland identifiers do not represent the size, shape, or specific determination of the area. Refer to your original determination (CFA-026 and attached maps) for exact boundaries and recommendations or contact USDA Natural Resources Conservation Service (NRCS).

# FSA INFORMATION - KEITH COUNTY

In, Nebraska  
 FA - 578 (09-13-16)

Firm Number: 3968

Producer Name and Address

## REPORT OF COMMODITIES FARM SUMMARY

PROGRAM YEAR: 2020

DATE: 08/18/2020  
 PAGE: 7

Original:  
 Revision: TH  
 Crop/Prod: 3,272.70  
 Farm/land: 12,830.20

OTE: The following statement is made in accordance with the Privacy Act of 1974 (5 USC 552a - as amended). The authority for requesting the information identified on this form is 7 CFR Part 718, the Farm Security and Rural Investment Act of 2002 (Pub. L. 107-171), and the Agricultural Act of 2014 (Pub. L. 113-79). The information will be used to contact producer certification of the report of acreage of cropland/land and land use data which is needed in order to determine producer eligibility to participate in and receive benefits under FSA programs. This information collected on the form may be disclosed to other Federal, State, Local government agencies, Tribal agencies, and non-governmental entities that have been authorized access to the information by statute or regulation and/or as described in applicable Routine Uses identified in the System of Records Notices for USDA/FSA-2, Farm Records File (Automated) and USDA/FSA-14, Applicant/Corroborator. Providing the requested information is voluntary. However, failure to furnish the requested information may result in a denial of the producer's request to participate in and receive benefits under FSA programs. According to the Paperwork Reduction Act of 1995, an agency may not conduct or sponsor, and a person is not required to respond to, a collection of information unless it displays a valid OMB control number. The valid OMB control number for this information collection is 0590-0175. The time required to complete this information collection is estimated to average 30 minutes per response, including the time for reviewing instructions, searching existing data sources, gathering and maintaining the data needed, and completing and reviewing the collection of information. The provisions of criminal and civil fraud, privacy, and other statutes may be applicable to the information provided. RETURN THIS COMPLETED FORM TO YOUR COUNTY FSA OFFICE.

Entity	Crop/Commodity	Variety/Type	Intended Use	Irrigation Practice	Reporting Unit	Reported Quantity	Determined Quantity	Planting Period	Crop/Commodity	Variety/Type	Intended Use	Irrigation Practice	Reporting Unit	Reported Quantity	Determined Quantity
D & S ENTERPRISES INC	Corn	YEL			Share	70.10			Corn	YEL			Share	70.10	
	CORN														
TWE II LLC	WHEAT	HRW			Share	100.00			WHEAT	HRW			Share	100.00	
	GRASS	NAG				100.00			GRASS	NAG				100.00	
01	CRP	002			A	498.85		01	GRASS	NAG	GZ	N	A	9,738.17	
	CRP	025			A	12.66		01	CORN	YEL	GR	I	A	263.63	
01	CRP	001			A	16.60		01	WHEAT	HRW	GR	N	A	605.36	
	CORN	YEL			A	1,400.89									

RTIFICATION: I certify to the best of my knowledge and belief that the acreage of crops/commodities and land uses listed herein are true and correct and that all required crops/commodities and land uses have been reported for the farm as applicable. Absent any different or contrary prior subsequent certification filed by any producer for any crop for which NAP coverage has been purchased, I certify that the applicable crop, type, and intended use is not planted if it is not included on the Report of Commodities for this crop year. The signing of this form gives FSA representatives authorization to enter and inspect crops/commodities and land uses on the above identified land. A signature date (the date the producer signs the FA-578) will also be captured.

Producer's Signature (By)

*Wesley Perwick*

Date

8-19-2020

agreements with Federal civil rights law and U.S. Department of Agriculture (USDA) civil rights regulations and policies; the USDA, its Agencies, offices, and employees, and institutions participating in or administering DA programs are prohibited from discriminating based on race, color, national origin, religion, sex, gender identity (including gender expression), sexual orientation, disability, age, marital status, family/parental status, income derived from a public assistance program, political beliefs, or reprisal or retaliation for prior civil rights activity, in any program or activity conducted or funded by USDA (not all bases apply to all programs) modes and complaint filing deadlines vary by program or incident. Persons with disabilities who require alternative means of communication for program information (e.g., Braille, large print, audiotape, American Sign Language, etc.) should contact the responsible Agency or USDA's TARGET Center at (202) 720-2600 (voice and TTY) or contact USDA through the Federal Relay Service at (800) 877-8339. Additionally, program information may be made available in languages other than English. To file a program discrimination complaint, complete the USDA Program Discrimination Complaint Form, AD-3027, found online at [www.ascr.usda.gov/complaint\\_filing\\_cust.html](http://www.ascr.usda.gov/complaint_filing_cust.html) and at any USDA office or with a lobbyist addressed to USDA and provide in the letter all of the information requested in the form. To request a copy of the complaint form, call (866) 632-8992. Submit your completed form or letter to USDA by: (1) mail: U.S. Department of Agriculture, Office of the Assistant Secretary for Civil Rights, 1400 Independence Avenue, SW, Washington, D.C. 20250-9410; (2) fax: (202) 690-7442; or (3) email: [program.intake@usda.gov](mailto:program.intake@usda.gov). USDA is an equal opportunity provider, employer, and lender.

Policy in National Notice CP-757  
 was followed to accept the 578  
 after July 15, 2020.

# FSA INFORMATION - KEITH COUNTY

Keith, Nebraska  
 FSA - 578 (09-13-16)  
 Farm Number: 3968

## REPORT OF COMMODITIES FARM AND TRACT DETAIL LISTING

PROGRAM YEAR: 2020  
 DATE: 08/18/2020  
 PAGE: 1

Original  
 Revision TH  
 Created 3,272.73  
 Modified 12,630.20

Operator Name and Address

Tract Number	CU/IV Field	Crop/ Commodity	Var/ Type	Int Use	Ac Use	Int. Pr.	Org Stat	Nat Stat	C/C Stat	Rpt Unit	Rpt Qty	Int Qty	Ext Qty	Crop Land	Field ID	Official Measured	Planting Date	Planting Period	End Date	
152	10	GRASS	NAG	GZ	N	C	N	N	I	A	656.26			No		N				CC
Producer TWE II LLC																				
Share 100.00 FSA Physical Location Keith, Nebraska																				
11		GRASS	NAG	GZ	N	C	N	N	I	A	317.49			No		N				CC
Producer TWE II LLC																				
Share 100.00 FSA Physical Location Keith, Nebraska																				

Tract 152 Summary

PP Cr/Co	Var/Type	Int/Use	Int/Pr	Rpt Unit	Rpt Qty	PP Cr/Co	Var/Type	Int/Use	Int/Pr	Rpt Unit	Rpt Qty	PP Cr/Co	Var/Type	Int/Use	Int/Pr	Rpt Unit	Rpt Qty	
01	GRASS	NAG	GZ	N	A	972.74												

Photo Number/legal Description: 2-13-40, 1-13-40

Cropland: 0.00

Reported on Cropland: 0.00

Difference: 0.00

Reported on Non-Cropland: 972.74

106	3	CORN	YEL	GR	N	C	N	N	I	A	95.46			Yes		N	5/23/2020		01	
Producer D & S ENTERPRISES INC																				
Share 100.00 FSA Physical Location Keith, Nebraska																				
6		CRP	002		N	C	N	N	I	A	162.63			Yes		N			01	2026
Producer TWE II LLC																				
Share 100.00 FSA Physical Location Keith, Nebraska																				
10		CRP	025		N	C	N	N	I	A	5.02			Yes		N			01	2026
Producer TWE II LLC																				
Share 100.00 FSA Physical Location Keith, Nebraska																				
11		CRP	002		N	C	N	N	I	A	208.22			Yes		N			01	2021
Producer TWE II LLC																				
Share 100.00 FSA Physical Location Keith, Nebraska																				
13		CORN	YEL	GR	N	C	N	N	I	A	288.58			Yes		N	5/22/2020		01	
Producer D & S ENTERPRISES INC																				
Share 100.00 FSA Physical Location Keith, Nebraska																				

Tract 106 Summary

PP Cr/Co	Var/Type	Int/Use	Int/Pr	Rpt Unit	Rpt Qty	PP Cr/Co	Var/Type	Int/Use	Int/Pr	Rpt Unit	Rpt Qty	PP Cr/Co	Var/Type	Int/Use	Int/Pr	Rpt Unit	Rpt Qty	
01	CRP	025	N	A	5.02	01	CRP	002	N	A	370.85	01	CORN	YEL	GR	N	A	392.04

Photo Number/legal Description: 21,28-14-40

Cropland: 757.97

Reported on Cropland: 757.97

Difference: 0.00

Reported on Non-Cropland: 0.00

187	1	WHEAT	HGW	GR	N	C	N	N	I	A	154.59			Yes		N	9/28/2019		01	
Producer TWE II LLC																				
Share 100.00 FSA Physical Location Keith, Nebraska																				
2		CRP	001		N	C	N	N	I	A	18.80			Yes		N			01	2026
Producer TWE II LLC																				
Share 100.00 FSA Physical Location Keith, Nebraska																				
5		CRP	025		N	C	N	N	I	A	7.64			Yes		N			01	2026
Producer TWE II LLC																				
Share 100.00 FSA Physical Location Keith, Nebraska																				

# FSA INFORMATION - KEITH COUNTY

Keith, Nebraska  
 FSA - 578 (09-13-16)  
 Farm Number: 3968  
**REPORT OF COMMODITIES**  
**FARM AND TRACT DETAIL LISTING**  
 PROGRAM YEAR: 2020  
 DATE: 08/18/2020  
 PAGE: 2

Tract	CLW	Crop	Year	Int	Ac	Ir	Org	Nr	C/C	Rpt	Rpt	Rpt	Be	Crop	Field	Offical	Plantng	Plantng	End
Number	Field	Commodity	Type	Use	Use	Pc	Stat	Ssd	Stat	Unit	Qts	Qts	Qrs	Land	ID	Measured	Date	Period	Date
187	9	WHEAT	HRW	GR	N	C	N	I	A	A	131.03		Yes		N	9/28/2019	01		
Producer TWE II LLC Share 100.00 FSA Physical Location Keith, Nebraska Tract 187 Summary Reported on Cropland 309.86 Difference: 0.00 Reported on Non-Cropland: 0.00																			

PP Cr/Cc	Var/Type	Int Use	Int Use	Int Use	Int Use	Int Use	Int Use	Int Use	Int Use	Int Use	Int Use	Int Use	Int Use	Int Use	Int Use	Int Use	Int Use	Int Use	Int Use	Int Use
01 CORN	HRW	GR	N	A	Rpt Unit	Rpt Qty	PP Cr/Cc	Var/Type	Year/Type	Int Use	Int Use	Int Use	Int Use	Int Use	Int Use	Int Use	Int Use	Int Use	Int Use	Int Use
285.62					A	285.62	01 CRP	025		N	A									
Photo Number/Legal Description: 23-14-40 Cropland: 309.86 Reported on Cropland 309.86 Difference: 0.00 Reported on Non-Cropland: 0.00 Producer D & S ENTERPRISES INC Share 100.00 FSA Physical Location Keith, Nebraska Tract 209 Summary Reported on Cropland 154.49 Difference: 0.00 Reported on Non-Cropland: 0.00																				

PP Cr/Cc	Var/Type	Int Use	Int Use	Int Use	Int Use	Int Use	Int Use	Int Use	Int Use	Int Use	Int Use	Int Use	Int Use	Int Use	Int Use	Int Use	Int Use	Int Use	Int Use	Int Use
01 CORN	YEL	GR	N	A	Rpt Unit	Rpt Qty	PP Cr/Cc	Var/Type	Year/Type	Int Use	Int Use	Int Use	Int Use	Int Use	Int Use	Int Use	Int Use	Int Use	Int Use	Int Use
154.49					A	154.49														
Photo Number/Legal Description: 15-14-40 Cropland: 154.49 Reported on Cropland: 154.49 Difference: 0.00 Reported on Non-Cropland: 0.00 Producer D & S ENTERPRISES INC Share 100.00 FSA Physical Location Keith, Nebraska Tract 211 Summary Reported on Cropland: 630.36 Difference: 0.00 Reported on Non-Cropland: 0.00																				

PP Cr/Cc	Var/Type	Int Use	Int Use	Int Use	Int Use	Int Use	Int Use	Int Use	Int Use	Int Use	Int Use	Int Use	Int Use	Int Use	Int Use	Int Use	Int Use	Int Use	Int Use	Int Use
01 CORN	YEL	GR	N	A	Rpt Unit	Rpt Qty	PP Cr/Cc	Var/Type	Year/Type	Int Use	Int Use	Int Use	Int Use	Int Use	Int Use	Int Use	Int Use	Int Use	Int Use	Int Use
630.36					A	630.36														
Photo Number/Legal Description: 10-14-40 Cropland: 630.36 Reported on Cropland: 630.36 Difference: 0.00 Reported on Non-Cropland: 0.00 Producer TWE II LLC Share 100.00 FSA Physical Location Keith, Nebraska Tract 249 Summary Reported on Cropland 319.74 Difference: 0.00 Reported on Non-Cropland 0.00																				

PP Cr/Cc	Var/Type	Int Use	Int Use	Int Use	Int Use	Int Use	Int Use	Int Use	Int Use	Int Use	Int Use	Int Use	Int Use	Int Use	Int Use	Int Use	Int Use	Int Use	Int Use	Int Use
01 WHEAT	HRW	GR	N	A	Rpt Unit	Rpt Qty	PP Cr/Cc	Var/Type	Year/Type	Int Use	Int Use	Int Use	Int Use	Int Use	Int Use	Int Use	Int Use	Int Use	Int Use	Int Use
319.74					A	319.74														
Photo Number/Legal Description: 10-13-41 Cropland: 319.74 Reported on Cropland: 319.74 Difference: 0.00 Reported on Non-Cropland: 0.00 Producer TWE II LLC Share 100.00 FSA Physical Location Keith, Nebraska Tract 248 Summary Reported on Cropland 128.70 Difference: 0.00 Reported on Non-Cropland 0.00																				

PP Cr/Cc	Var/Type	Int Use	Int Use	Int Use	Int Use	Int Use	Int Use	Int Use	Int Use	Int Use	Int Use	Int Use	Int Use	Int Use	Int Use	Int Use	Int Use	Int Use	Int Use	Int Use
1A	CORN	YEL	GR	N	C	N	I <th>A <th>A <th>128.70</th> <th></th> <th>Yes</th> <th></th> <th>N</th> <th>5/10/2020</th> <th>01</th> <th></th> <th></th> <th></th> </th></th>	A <th>A <th>128.70</th> <th></th> <th>Yes</th> <th></th> <th>N</th> <th>5/10/2020</th> <th>01</th> <th></th> <th></th> <th></th> </th>	A <th>128.70</th> <th></th> <th>Yes</th> <th></th> <th>N</th> <th>5/10/2020</th> <th>01</th> <th></th> <th></th> <th></th>	128.70		Yes		N	5/10/2020	01				
Producer TWE II LLC Share 100.00 FSA Physical Location Keith, Nebraska 1B CORN YEL GR N C N I A A 7.50 Yes Producer TWE II LLC Share 100.00 FSA Physical Location Keith, Nebraska 1C CORN YEL GR N C N I A A 99.90 Yes Producer TWE II LLC Share 100.00 FSA Physical Location Keith, Nebraska MAP Unit 2612 Signature Date MAP Unit 2612 Signature Date																				

# FSA INFORMATION - KEITH COUNTY

Keith, Nebraska  
**FSA - 578 (09-13-16)**  
**FARM AND TRACT DETAIL LISTING**  
 PROGRAM YEAR: 2020  
 DATE: 08/18/2020  
 Farm Number: 3968  
 PAGE: 3

Tract Number	GLBY	Crop Community	Var/Type	Int Use	Ac	Int Pr	Org Smt	Sal Sod	C/C	Rpt Lot	Rpt Qty	Dist Qty	Crop Land	Field ID	Official Measured	Planting Date	Planting Period	Int Date
--------------	------	----------------	----------	---------	----	--------	---------	---------	-----	---------	---------	----------	-----------	----------	-------------------	---------------	-----------------	----------

1328	1D	CORN	YEL	GR							134.93		Yes		N	5/10/2020	01		
Producer TWE II LLC Share 100.00 FSA Physical Location Keith, Nebraska N MAP Unit 2612 Signature Date 5/11/2020 01 Producer TWE II LLC Share 100.00 FSA Physical Location Keith, Nebraska N MAP Unit 2612 Signature Date 01 Producer TWE II LLC Share 100.00 FSA Physical Location Keith, Nebraska N MAP Unit 2612 Signature Date 01 Producer TWE II LLC Share 100.00 FSA Physical Location Keith, Nebraska N MAP Unit 2612 Signature Date 01 Producer TWE II LLC Share 100.00 FSA Physical Location Keith, Nebraska N MAP Unit 2612 Signature Date 10/12/2016 2023																			

PP Cr/Ce	Var/Type	Int Use	Int Pr	Rpt Unit	Rpt Qty	PP Cr/Ce	Var/Type	Int Use	Int Pr	Rpt Unit	Rpt Qty	PP Cr/Ce	Var/Type	Int Use	Int Pr	Rpt Unit	Rpt Qty
----------	----------	---------	--------	----------	---------	----------	----------	---------	--------	----------	---------	----------	----------	---------	--------	----------	---------

01	CRP	002	N	A	127.80	01	CORN	YEL	GR	I	A	263.63	01	CORN	YEL	GR	N	A	234.00
Photo Number/legal Description: 29 & 30-14-38: 32-14-38 Cropland: 625.43 Reported on Cropland: 625.43 Difference: 0.00 Reported on Non-Cropland: 0.00																			
Tract 5442 Summary Producer TWE II LLC Share 100.00 FSA Physical Location Keith, Nebraska N MAP Unit 2612 Signature Date 10/12/2016 01 Producer TWE II LLC Share 100.00 FSA Physical Location Keith, Nebraska N MAP Unit 2612 Signature Date 10/12/2016 01 Producer TWE II LLC Share 100.00 FSA Physical Location Keith, Nebraska N MAP Unit 2612 Signature Date 10/12/2016 01 Producer TWE II LLC Share 100.00 FSA Physical Location Keith, Nebraska N MAP Unit 2612 Signature Date 10/12/2016 01																			

Photo Number/legal Description: 27-14-40 Cropland: 86.88 Reported on Cropland: 86.88 Difference: 0.00 Reported on Non-Cropland: 28.53																			
Tract 5495 Summary Producer TWE II LLC Share 100.00 FSA Physical Location Keith, Nebraska N MAP Unit 2612 Signature Date 10/12/2016 01																			

Photo Number/legal Description: 19-30-15-40, 20-29-32-15-40 Cropland: 0.00 Reported on Cropland: 0.00 Difference: 0.00 Reported on Non-Cropland: 2.872.52																			
Tract 5483 Summary Producer TWE II LLC Share 100.00 FSA Physical Location Keith, Nebraska N MAP Unit 2612 Signature Date 10/12/2016 01 Producer TWE II LLC Share 100.00 FSA Physical Location Keith, Nebraska N MAP Unit 2612 Signature Date 10/12/2016 01 Producer TWE II LLC Share 100.00 FSA Physical Location Keith, Nebraska N MAP Unit 2612 Signature Date 10/12/2016 01																			



# FSA INFORMATION - KEITH COUNTY

Keith, Nebraska  
 FSA - 578 (09-13-16)  
 Farm Number: 3968

## REPORT OF COMMODITIES FARM AND TRACT DETAIL LISTING

PROGRAM YEAR: 2020  
 DATE: 08/18/2020  
 PAGE: 4

Tract	CLU#	Crop	Commodity	Var/Type	Int Use	Act Use	Inc. Pr.	Org. Stat	Nat. Stat	C/C Stat	Rpt Unit	Rpt Qty	Del Qty	Crop Land	Field ID	Official Measured	Planting Date	Planting Period	End Date	
Tract 6668 Summary																				
PP Cr/Cc	Var/Type	Int Use	Int Use	Int Use	Int Use	Rpt Qty	PP Cr/Cc	Var/Type	Int Use	Int Use	Int Use	Rpt Qty	PP Cr/Cc	Var/Type	Int Use	Int Use	Int Use	Int Use	Rpt Qty	
01 GRASS	NAG	GZ	N	A		159.91														
Photo Number/Legal Description: SW4-26-15-40 Reported on Cropland: 72.39 Difference: 0.00 Reported on Non-Cropland: 87.92																				
Tract 6573 Summary																				
PP Cr/Cc	Var/Type	Int Use	Int Use	Int Use	Int Use	Rpt Qty	PP Cr/Cc	Var/Type	Int Use	Int Use	Int Use	Rpt Qty	PP Cr/Cc	Var/Type	Int Use	Int Use	Int Use	Int Use	Rpt Qty	
01 GRASS	NAG	GZ	N	A		71.70														
Photo Number/Legal Description: P: 01-6-13-39 Reported on Cropland: 71.70 Difference: 0.00 Reported on Non-Cropland: 0.00																				
Tract 6574 Summary																				
PP Cr/Cc	Var/Type	Int Use	Int Use	Int Use	Int Use	Rpt Qty	PP Cr/Cc	Var/Type	Int Use	Int Use	Int Use	Rpt Qty	PP Cr/Cc	Var/Type	Int Use	Int Use	Int Use	Int Use	Rpt Qty	
01 GRASS	NAG	GZ	N	A		409.26														
Photo Number/Legal Description: 1-13-40; Pl of 6-13-39 Reported on Cropland: 0.00 Difference: 0.00 Reported on Non-Cropland: 409.26																				
Tract 6575 Summary																				
PP Cr/Cc	Var/Type	Int Use	Int Use	Int Use	Int Use	Rpt Qty	PP Cr/Cc	Var/Type	Int Use	Int Use	Int Use	Rpt Qty	PP Cr/Cc	Var/Type	Int Use	Int Use	Int Use	Int Use	Rpt Qty	
01 GRASS	NAG	GZ	N	A		345.75														
Photo Number/Legal Description: 27-14-40 Reported on Cropland: 0.00 Difference: 0.00 Reported on Non-Cropland: 345.75																				
Tract 6576 Summary																				
PP Cr/Cc	Var/Type	Int Use	Int Use	Int Use	Int Use	Rpt Qty	PP Cr/Cc	Var/Type	Int Use	Int Use	Int Use	Rpt Qty	PP Cr/Cc	Var/Type	Int Use	Int Use	Int Use	Int Use	Rpt Qty	
01 GRASS	NAG	GZ	N	A		16.77														
Photo Number/Legal Description: Pl in 27-14-40 Reported on Cropland: 16.77 Difference: 0.00 Reported on Non-Cropland: 0.00																				

# FSA INFORMATION - KEITH COUNTY

Keith, Nebraska  
 FSA - 578 (09-13-16)  
 Farm Number: 3968

## REPORT OF COMMODITIES FARM AND TRACT DETAIL LISTING

PROGRAM YEAR: 2020  
 DATE: 06/18/2020  
 PAGE: 5

Tract Number	ELU Field	Crop/Commodity	Ver/Type	Int Use	Ac/Pr	Org Stat	Nat Sod	C/C Stat	Rpt Hact	Rpt Qty	Det Qty	Crop Land	Field ID	OT/Field Measured	Planting Date	Planting Period	Tract Part	
6578	9	GRASS	NAG	GZ	N	C	N	I	A	538.75	No	No	N	N	MAP Unit 2612	Signature Date 10/12/2016	CC	
Producer TWE II LLC Share 100.00 FSA Physical Location Keith, Nebraska Tract 6578 Summary																		

PP Cr/Ce	Ver/Type	Int Use	Irr Pr	Rpt Unit	Rpt Qty	PP Cr/Ce	Ver/Type	Int Use	Irr Pr	Rpt Unit	Rpt Qty
01 GRASS	NAG	GZ	N	A	538.75						
Photo Number/legal Description: 3-13-40 Cropland: 0.00 Reported on Cropland: 0.00 Difference: 0.00 Reported on Non-Cropland: 538.75											

6578	3	GRASS	NAG	GZ	N	C	N	I	A	72.12	Yes	No	N	N	MAP Unit 2612	Signature Date 10/12/2016	CC	
Producer TWE II LLC Share 100.00 FSA Physical Location Keith, Nebraska																		
6578	7	GRASS	NAG	GZ	N	C	N	I	A	949.38	No	No	N	N	MAP Unit 2612	Signature Date 10/12/2016	CC	
Producer TWE II LLC Share 100.00 FSA Physical Location Keith, Nebraska																		
6578	9	GRASS	NAG	GZ	N	C	N	I	A	492.02	No	No	N	N	MAP Unit 2612	Signature Date 10/12/2016	CC	
Producer TWE II LLC Share 100.00 FSA Physical Location Keith, Nebraska																		
6578	10	GRASS	NAG	GZ	N	C	N	I	A	87.00	Yes	No	N	N	MAP Unit 2612	Signature Date 10/12/2016	CC	
Producer TWE II LLC Share 100.00 FSA Physical Location Keith, Nebraska																		
6578	12	GRASS	NAG	GZ	N	C	N	I	A	537.08	No	No	N	N	MAP Unit 2612	Signature Date 10/12/2016	CC	
Producer TWE II LLC Share 100.00 FSA Physical Location Keith, Nebraska																		
6578	13	GRASS	NAG	GZ	N	C	N	I	A	08.05	Yes	No	N	N	MAP Unit 2612	Signature Date 10/12/2016	CC	
Producer TWE II LLC Share 100.00 FSA Physical Location Keith, Nebraska																		
6578	14	GRASS	NAG	GZ	N	C	N	I	A	549.59	No	No	N	N	MAP Unit 2612	Signature Date 10/12/2016	CC	
Producer TWE II LLC Share 100.00 FSA Physical Location Keith, Nebraska																		
6578	16	GRASS	NAG	GZ	N	C	N	I	A	517.38	No	No	N	N	MAP Unit 2612	Signature Date 10/12/2016	CC	
Producer TWE II LLC Share 100.00 FSA Physical Location Keith, Nebraska																		
Tract 6578 Summary																		

PP Cr/Ce	Ver/Type	Int Use	Irr Pr	Rpt Unit	Rpt Qty	PP Cr/Ce	Ver/Type	Int Use	Irr Pr	Rpt Unit	Rpt Qty
01 GRASS	NAG	GZ	N	A	3,373.22						
Photo Number/legal Description: 1-14-40; 27 & 35-15-40 Cropland: 227.17 Reported on Cropland: 227.17 Difference: 0.00 Reported on Non-Cropland: 3,146.05											

# FSA INFORMATION - KEITH COUNTY

Keith, Nebraska

FSA - 578 (09-13-16)

Farm Number: 3968

## REPORT OF COMMODITIES FARM AND TRACT DETAIL LISTING

PROGRAM YEAR: 2020

DATE: 08/18/2020

PAGE: 6


Tract	CLU/Field	Crop/Commodity	Yr/Type	Vol/Use	Ac/Use	Tr./Pr.	Org/Stat	Nat./Seed	C/C/Stat	Rpt/Unit	Rpt/Qty	Rpt/Unit	Rpt/Qty	Det/Crop	Field ID	Official/Measured	Planting Date	Planting Period	End Date		
Tract 6955 Summary																					
PP Cr/Cc	01 GRASS	Var/Type	NAG	Int/Use	GZ	Int/Pr	N	Rpt/Unit	A	Rpt/Qty	223.95	PP Cr/Cc	01 GRASS	Var/Type	NAG	Int/Use	GZ	Int/Pr	A	Rpt/Qty	223.95
Photo Number/Legal Description: P1 in S214 17-15-40; P1 in S2 18-15-40										Reported on Cropland: 0.00											
Differnce: 0.00										Reported on Non-Cropland: 223.95											
Tract 7012 Summary																					
PP Cr/Cc	01 GRASS	Var/Type	NAG	Int/Use	GZ	Int/Pr	N	Rpt/Unit	C	Rpt/Qty	81.68	PP Cr/Cc	01 GRASS	Var/Type	NAG	Int/Use	GZ	Int/Pr	C	Rpt/Qty	81.68
Photo Number/Legal Description: P1 in S2N2 20-15-40										Reported on Cropland: 0.00											
Differnce: 0.00										Reported on Non-Cropland: 81.68											
Tract 7159 Summary																					
PP Cr/Cc	01 GRASS	Var/Type	NAG	Int/Use	GZ	Int/Pr	N	Rpt/Unit	C	Rpt/Qty	351.86	PP Cr/Cc	01 GRASS	Var/Type	NAG	Int/Use	GZ	Int/Pr	C	Rpt/Qty	351.86
Photo Number/Legal Description: P1 in S2N2 20-15-40										Reported on Cropland: 0.00											
Differnce: 0.00										Reported on Non-Cropland: 351.86											
Tract 7174 Summary																					
PP Cr/Cc	01 GRASS	Var/Type	NAG	Int/Use	GZ	Int/Pr	N	Rpt/Unit	C	Rpt/Qty	179.22	PP Cr/Cc	01 GRASS	Var/Type	NAG	Int/Use	GZ	Int/Pr	C	Rpt/Qty	179.22
Photo Number/Legal Description: E2 22-14-40										Reported on Cropland: 0.00											
Differnce: 0.00										Reported on Non-Cropland: 179.22											
Tract 7175 Summary																					
PP Cr/Cc	01 GRASS	Var/Type	NAG	Int/Use	GZ	Int/Pr	N	Rpt/Unit	C	Rpt/Qty	25.43	PP Cr/Cc	01 GRASS	Var/Type	NAG	Int/Use	GZ	Int/Pr	C	Rpt/Qty	25.43
Photo Number/Legal Description: P1 in S2S1/4 22-14-40										Reported on Cropland: 0.00											
Differnce: 0.00										Reported on Non-Cropland: 25.43											

# FSA INFORMATION - KEITH COUNTY



Keith County, Nebraska

Farm 3968



Common Land Unit  PLSS

2018 NAIP Ortho Imagery

2020 Program Year

- Cropland
- Tract Boundary

Map Created September 18, 2019

**Wetland Determination Identifiers**

- Restricted Use
- Limited Restrictions
- Exempt from Wetland Provisions

10-13-41W

United States Department of Agriculture (USDA) Farm Service Agency (FSA) maps are for FSA Program administration only. This map does not represent a legal survey or reflect actual ownership. FSA does not verify the information provided directly from the producer and/or National Agriculture Imagery Program (NAIP) imagery. The producer accepts the data as is and assumes all risks associated with its use. USDA-FSA assumes no responsibility for actual or consequential damage incurred as a result of any user's reliance on this data outside FSA Programs. Wetland identifiers do not represent the size, shape, or specific determination of the area. Refer to your local determination (CPA-376 and attached maps) for exact boundaries and determinations or contact USDA Natural Resources Conservation Service (NRCS).

# FSA INFORMATION - KEITH COUNTY

Farm 3968

USDA United States Department of Agriculture  
Keith County, Nebraska



Common Land Unit  PLSS

2018 NAIP Ortho Imagery

2020 Program Year

Map Created September 18, 2019

- Non-Cropland
- Tract Boundary

**Wetland Determination Identifiers**

- Restricted Use
- Limited Restrictions
- Exempt from Wetland Provisions

1-13-40W

United States Department of Agriculture (USDA) Farm Service Agency (FSA) maps are for FSA Program administration only. This map does not represent a legal survey or reflect actual ownership, rather it depicts the information provided directly from the producer and/or National Agricultural Imagery Program (NAIP) imagery. The producer accepts the data 'as is' and assumes all risks associated with its use. USDA-FSA assumes no responsibility for actual or consequential damage incurred as a result of any user's reliance on this data outside FSA Programs. Wetland identifiers do not represent the size, shape, or specific determination of the area. Refer to your original determination (CPA-026 and attached maps) for exact boundaries and determinations or contact USDA Natural Resources Conservation Service (NRCS).

# FSA INFORMATION - KEITH COUNTY

Farm 3968

USDA United States Department of Agriculture  
Keith County, Nebraska



**Common Land Unit**  
 Non-Cropland  
 Cropland  
 Tract Boundary  
 PLSS

2018 NAIP Ortho Imagery

2020 Program Year  
Map Created September 18, 2019

**Wetland Determination Identifiers**  
 ● Restricted Use  
 ▼ Limited Restrictions  
 ○ Exempt from Wetland Provisions


1-14-40W

United States Department of Agriculture (USDA) Farm Service Agency (FSA) maps are for FSA Program administration only. This map does not represent a legal survey or reflect actual ownership. FSA neither depicts the information provided directly from the producer and/or National Agricultural Imagery Program (NAIP) imagery. The producer accepts the data as is and assumes all risks associated with its use. USDA-FSA assumes no responsibility for actual or consequential damage incurred as a result of any user's reliance on this data outside FSA Programs. Wetland identifiers do not represent the size, shape, or specific determination of the area. Refer to your original determination (CPA-025 and attached maps) for exact boundaries and determinations or contact USDA Natural Resources Conservation Service (NRCS).

# FSA INFORMATION - KEITH COUNTY

Farm 3968

USDA United States Department of Agriculture  
Keith County, Nebraska



Common Land Unit  PLSS

- Non-Cropland
- Tract Boundary

Wetland Determination Identifiers

- Restricted Use
- Limited Restrictions
- Exempt from Wetland Provisions

2018 NAIP Ortho Imagery

2020 Program Year

Map Created September 18, 2019

17-15-40W

United States Department of Agriculture (USDA) Farm Service Agency (FSA) maps are for FSA Program administration only. This map does not represent a legal survey or reflect actual ownership; rather, it depicts the information provided directly from the producer and/or National Agricultural Imagery Program (NAIP) imagery. The producer accepts the data "as is" and assumes all risks associated with its use. USDA/FSA assumes no responsibility for actual or consequential damage incurred as a result of any user's reliance on this data outside FSA Programs. Wetland identifiers do not represent the size, shape, or specific determination of the area. Refer to your original determination (CPA-026 and attached maps) for exact boundaries and determinations or contact USDA Natural Resources Conservation Service (NRCS).

# FSA INFORMATION - KEITH COUNTY



Keith County, Nebraska

Farm 3968



Common Land Unit  PLSS

2018 NAIP Ortho Imagery

2020 Program Year

Map Created September 18, 2019

- Non-Cropland
- Tract Boundary

Wetland Determination Identifiers

- Restricted Use
- Limited Restrictions
- Exempt from Wetland Provisions

18-15-40W


United States Department of Agriculture (USDA) Farm Service Agency (FSA) maps are for FSA Program administration only. This map does not represent a legal survey or reflect actual ownership. Rather it depicts the information provided directly from the producer and/or National Agricultural Imagery Program (NAIP) imagery. The producer accepts the date 'as is' and assumes all risks associated with its use. USDA-FSA assumes no responsibility for actual or consequential damage incurred as a result of any user's reliance on this data outside FSA Programs. Wetland identifiers do not represent the size, shape, or specific determination of the area. Refer to your original determination (CPA-526 and attached maps) for exact boundaries and determinations or contact USDA Natural Resources Conservation Service (NRCS).



# FSA INFORMATION - KEITH COUNTY

Farm 3968


 United States Department of Agriculture  
**Keith County, Nebraska**



Common Land Unit  PLSS

2018 NAIP Ortho Imagery

2020 Program Year

Map Created September 18, 2019

- Non-Cropland
- Tract Boundary

**Wetland Determination Identifiers**

- Restricted Use
- Limited Restrictions
- Exempt from Wetland Provisions

**19-15-40W**

United States Department of Agriculture (USDA) Farm Service Agency (FSA) maps are for FSA Program administration only. This map does not represent a legal survey or reflect actual ownership, rather it depicts the information provided directly from the producer and/or National Agricultural Imagery Program (NAIP) imagery. The producer accepts the data 'as is' and assumes all risks associated with its use. USDA-FSA assumes no responsibility for actual or consequential damage incurred as a result of any user's reliance on this data outside FSA Programs. Wetland identifiers do not represent the size, shape, or specific determination of the area. Refer to your original determination (CPA-226 and attached maps) for exact boundaries and determinations or contact USDA Natural Resources Conservation Service (NRCS).

# FSA INFORMATION - KEITH COUNTY

Farm 3968

USDA United States Department of Agriculture  
**Keith County, Nebraska**



Common Land Unit  PLSS

- Non-Cropland
- Tract Boundary

Wetland Determination Identifiers

- Restricted Use
- Limited Restrictions
- Exempt from Wetland Provisions

2018 NAIP Ortho Imagery

2020 Program Year

Map Created September 18, 2019

**2-13-40W**

United States Department of Agriculture (USDA) Farm Service Agency (FSA) maps are for FSA Program administration only. This map does not represent a legal survey or reflect actual ownership; rather it depicts the information provided directly from the producer and/or National Agricultural Imagery Program (NAIP) imagery. The producer accepts the data "as is" and assumes all risks associated with its use. USDA-FSA assumes no responsibility for actual or consequential damage incurred as a result of any user's reliance on this data outside FSA Programs. Wetland identifiers do not represent the size, shape, or specific determination of the area. Refer to your original determination (CPA-026 and attached notes) for exact boundaries and determinations or contact USDA Natural Resources Conservation Service (NRCS).

# FSA INFORMATION - KEITH COUNTY



Keith County, Nebraska

Farm 3968



Common Land Unit  PLSS

2018 NAIP Ortho Imagery

2020 Program Year

Non-Cropland

Map Created September 16, 2019

Tract Boundary

Wetland Determination Identifiers

● Restricted Use

▽ Limited Restrictions

○ Exempt from Wetland Provisions


2-14-40W

United States Department of Agriculture (USDA) Farm Service Agency (FSA) maps are for FSA Program administration only. This map does not represent a legal survey or reflect actual ownership, rather it depicts the information provided directly from the producer and/or National Agricultural Imagery Program (NAIP) Imagery. The producer accepts the data 'as is' and assumes all risks associated with its use. USDA-FSA assumes no responsibility for actual or consequential damage incurred as a result of any user's reliance on this data outside FSA Programs. Wetland identifiers do not represent the size, shape, or specific determination of the area. Refer to your original determination (CPA-028 and attached maps) for exact boundaries and determinations or contact USDA Natural Resources Conservation Service (NRCS).

# FSA INFORMATION - KEITH COUNTY

Farm 3968

USDA United States Department of Agriculture  
**Keith County, Nebraska**



2018 NAIP Ortho Imagery

2020 Program Year

Map Created September 18, 2019

23-14-40W

United States Department of Agriculture (USDA) Farm Service Agency (FSA) maps are for FSA Program administration only. This map does not represent a legal survey or reflect actual ownership, rather it depicts the information provided directly from the producer and/or National Agricultural Imagery Program (NAIP) imagery. The producer accepts the data 'as is' and assumes all risks associated with its use. USDA/FSA assumes no responsibility for actual or consequential damage incurred as a result of any user's reliance on this data outside FSA Programs. Wetland identifiers do not represent the size, shape, or specific determination of the area. Refer to your original determination (CPA-026 and attached maps) for exact boundaries and determinations or contact USDA Natural Resources Conservation Service (NRCS).

# FSA INFORMATION - KEITH COUNTY

Farm 3968

USDA United States Department of Agriculture  
 Keith County, Nebraska



Common Land Unit  Tract Boundary  
 Non-Cropland  PLSS  
 Cropland

2018 NAIP Ortho Imagery

2020 Program Year  
 Map Created September 18, 2019

Wetland Determination Identifiers  
 ● Restricted Use  
 √ Limited Restrictions  
 □ Exempt from Wetland Provisions

26-15-40W

United States Department of Agriculture (USDA) Farm Service Agency (FSA) maps are for FSA Program administration only. This map does not represent a legal survey or reflect actual ownership, further it depicts the information provided directly from the producer and/or National Agricultural Imagery Program (NAIP) imagery. The producer accepts the data "as is" and assumes all risk associated with its use. USDA-FSA assumes no responsibility for actual or consequential damage incurred as a result of a user's reliance on this data outside FSA Programs. Wetland identifiers do not represent the size, shape, or specific determination of the area. Refer to your original determination (CPA-026 and attached maps) for exact boundaries and determinations or contact USDA Natural Resources Conservation Service (NRCS).

# FSA INFORMATION - KEITH COUNTY

Farm 3968

USDA United States Department of Agriculture  
 Keith County, Nebraska



**Common Land Unit**  
 [White Box] Non-Cropland  
 [Grey Box] Cropland  
**Wetland Determination Identifiers**  
 ● Restricted Use  
 √ Limited Restrictions  
 □ Exempt from Wetland Provisions

[White Box] Tract Boundary  
 [Grey Box] PLSS

2018 NAIP Ortho Imagery

2020 Program Year  
 Map Created September 18, 2019

27-14-40W

United States Department of Agriculture (USDA) Farm Service Agency (FSA) maps are for FSA Program administration only. This map does not represent a legal survey or reflect actual ownership, rather it depicts the information provided directly from the producer and/or National Agricultural Imagery Program (NAIP) imagery. The producer accepts the data 'as is' and assumes all risks associated with its use. USDA/FSA assumes no responsibility for actual or consequential damage incurred as a result of any user's reliance on this data outside FSA Programs. Wetland identifiers do not represent the size, shape, or specific determination of the area. Refer to your original determination (CPA-026 and attached mags) for exact boundaries and determinations or contact USDA Natural Resources Conservation Service (NRCS).

# FSA INFORMATION - KEITH COUNTY

Farm 3968

USDA United States Department of Agriculture  
 Keith County, Nebraska



**Common Land Unit**

- Non-Cropland
- Cropland

- Tract Boundary
- PLSS

2018 NAIP Ortho Imagery

2020 Program Year

Map Created September 18, 2019

**Wetland Determination Identifiers**

- Restricted Use
- Limited Restrictions
- Exempt from Wetland Provisions

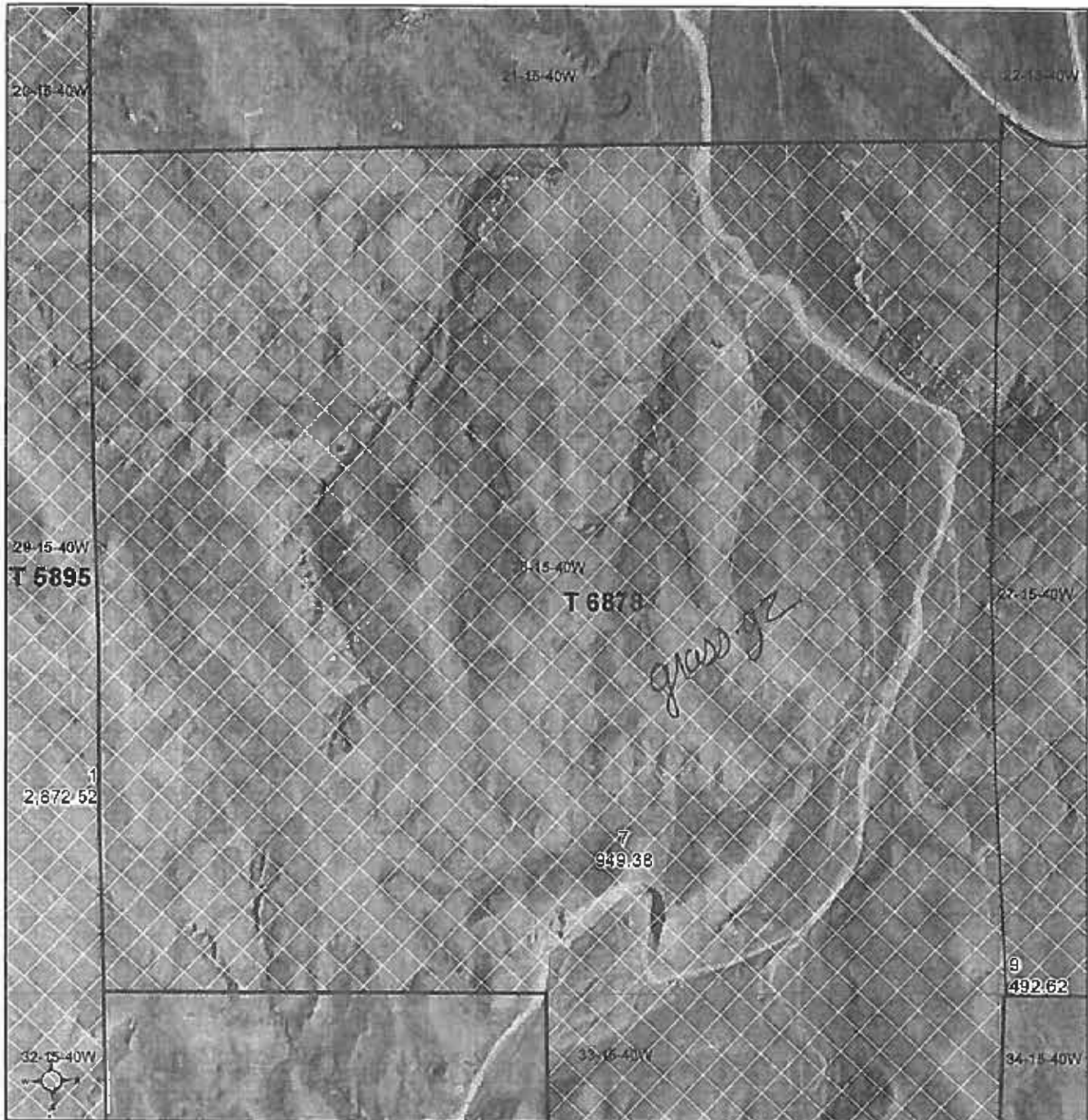
27-15-40W

United States Department of Agriculture (USDA) Farm Service Agency (FSA) maps are for FSA Program administration only. This map does not represent a legal survey or reflect actual ownership. Rather it depicts the information provided directly from the producer and/or National Agricultural Imagery Program (NAIP) imagery. The producer accepts the data 'as is' and assumes all risks associated with its use. USDA-FSA assumes no responsibility for actual or consequential damage incurred as a result of any user's reliance on this data outside FSA Programs. Wetland identifiers do not represent the size, shape, or specific determination of the area. Refer to your original determination (CPA-026 and attached maps) for exact boundaries and determinations or contact USDA Natural Resources Conservation Service (NRCS).

# FSA INFORMATION - KEITH COUNTY

Farm 3968

USDA United States Department of Agriculture  
Keith County, Nebraska



Common Land Unit  PLSS

Non-Cropland  
 Tract Boundary

Wetland Determination Identifiers

- Restricted Use
- Limited Restrictions
- Exempt from Wetland Provisions

2018 NAIP Ortho Imagery

2020 Program Year  
Map Created September 18, 2019

28-15-40W


United States Department of Agriculture (USDA) Farm Service Agency (FSA) maps are for FSA Program administration only. This map does not represent a legal survey or reflect actual ownership, rather it depicts the information provided directly from the producer and/or National Agricultural Imagery Program (NAIP) Imagery. The producer accepts the data 'as is' and assumes all risks associated with its use. USDA-FSA assumes no responsibility for action or consequential damage incurred as a result of any user's reliance on this data outside FSA Programs. Wetland identifiers do not represent the size, shape, or specific determination of the area. Refer to your original determination (CPA-025 and attached maps) for exact boundaries and determinations or contact USDA/Natural Resources Conservation Service (NRCS).



# FSA INFORMATION - KEITH COUNTY

Farm 3968


 United States Department of Agriculture  
 Keith County, Nebraska



Common Land Unit  PLSS

2018 NAIP Ortho Imagery

2020 Program Year  
Map Created September 18, 2019

- Non-Cropland
- Tract Boundary

Wetland Determination Identifiers

- Restricted Use
- Limited Restrictions
- Exempt from Wetland Provisions

29-15-40W

United States Department of Agriculture (USDA) Farm Service Agency (FSA) maps are for FSA Program administration only. This map does not represent a legal survey or reflect actual ownership, rather it depicts the information provided directly from the producer and/or National Agricultural Imagery Program (NAIP) imagery. The producer accepts the data "as is" and assumes all risks associated with its use. USDA-FSA assumes no responsibility for actual or consequential damage incurred as a result of any user's reliance on this data outside FSA Programs. Wetland identifiers do not represent the size, shape, or specific determination of the area. Refer to your original determination (CPA-026 and attached maps) for exact boundaries and determinations or contact USDA Natural Resources Conservation Service (NRCS).

# FSA INFORMATION - KEITH COUNTY

Farm 3968

USDA United States Department of Agriculture  
Keith County, Nebraska



Common Land Unit  PLSS

- Non-Cropland
- Tract Boundary

Wetland Determination Identifier

- Restricted Use
- Limited Restrictions
- Exempt from Wetland Provisions

2018 NAIP Ortho Imagery

2020 Program Year

Map Created September 18, 2019


3-13-40W

United States Department of Agriculture (USDA) Farm Service Agency (FSA) maps are for FSA Program administration only. This map does not represent a legal survey or reflect actual ownership, rather it depicts the information provided directly from the producer and/or National Agricultural Imagery Program (NAIP) imagery. The producer accepts the data 'as is' and assumes all risks associated with its use. USDA-FSA assumes no responsibility for actual or consequential damage incurred as a result of any user's reliance on this data outside FSA Programs. Wetland identifiers do not represent the size, shape, or specific determination of the area. Refer to your original determination (CPA-026 and attached maps) for exact boundaries and determinations or contact USDA Natural Resources Conservation Service (NRCS).

# FSA INFORMATION - KEITH COUNTY

Farm 3968

USDA United States Department of Agriculture  
 Keith County, Nebraska



Common Land Unit  PLSS

2018 NAIP Ortho Imagery

2020 Program Year

Map Created September 18, 2019

- Non-Cropland
- Tract Boundary

Wetland Determination Identifiers

- Restricted Use
- Limited Restrictions
- Exempt from Wetland Provisions


30-15-40W

United States Department of Agriculture (USDA) Farm Service Agency (FSA) maps are for FSA Program administration only. This map does not represent a legal survey or reflect actual ownership, rather it depicts the information provided directly from the producer and/or National Agricultural Imagery Program (NAIP) imagery. The producer accepts the data "as is" and assumes all risks associated with its use. USDA-FSA assumes no responsibility for actual or consequential damage incurred as a result of any user's reliance on this data outside FSA Programs. Wetland identifiers do not represent the size, shape, or specific determination of the area. Refer to your original determination (CPA 626 and attached maps) for exact boundaries and determinations or contact USDA Natural Resources Conservation Service (NRCS).

# FSA INFORMATION - KEITH COUNTY

Farm 3968

USDA United States Department of Agriculture  
 Keith County, Nebraska



Common Land Unit  PLS5

2018 NAIP Ortho Imagery

2020 Program Year  
 Map Created September 18, 2019

- Non-Cropland
- Tract Boundary

Wetland Determination Identifiers

- Restricted Use
- Limited Restrictions
- Exempt from Wetland Provisions

32-15-40W

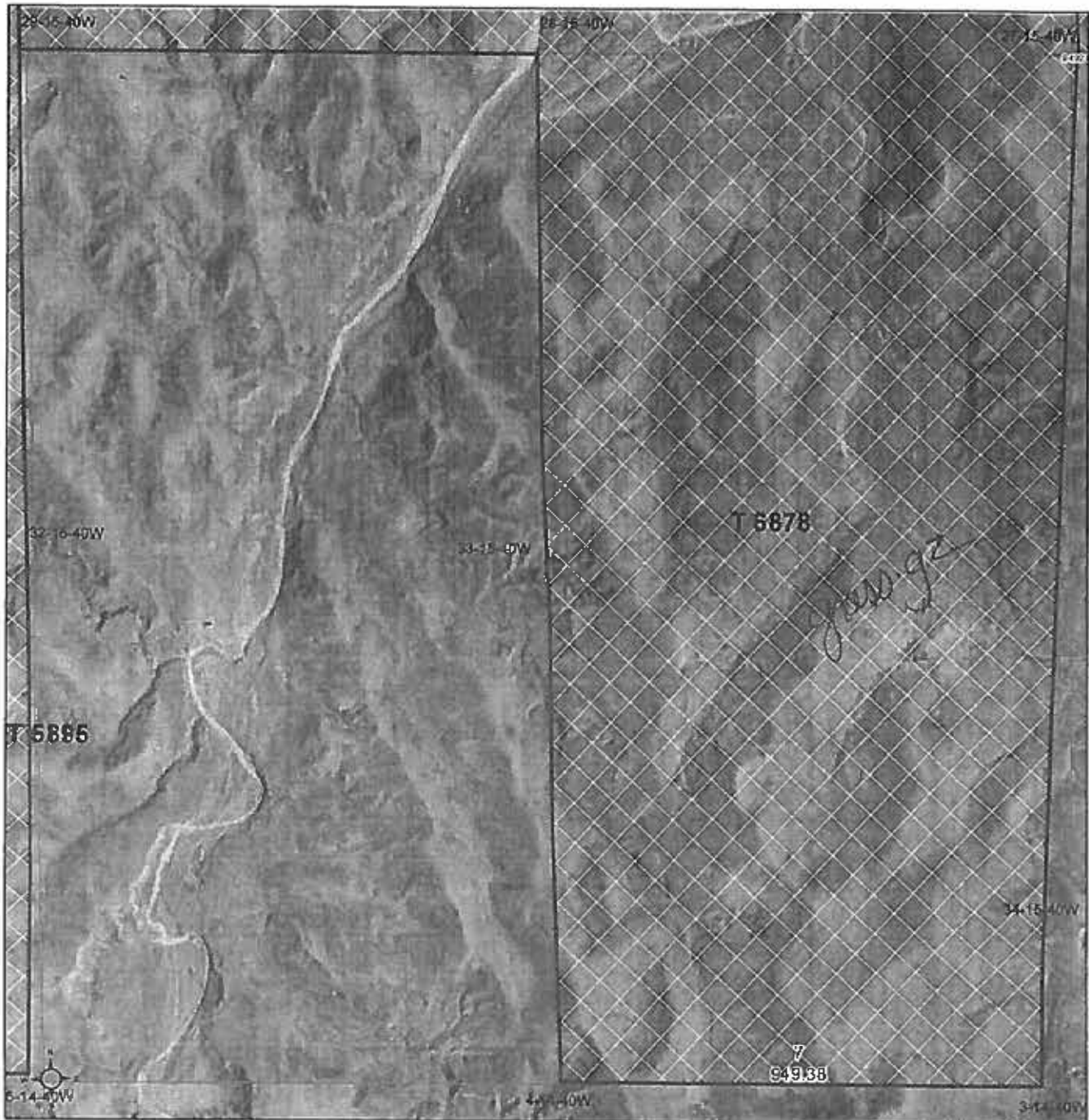
United States Department of Agriculture (USDA) Farm Service Agency (FSA) maps are for FSA Program administration only. This map does not represent a legal survey or reflect actual ownership, rather it depicts the information provided directly from the producer and/or National Agricultural Imagery Program (NAIP) imagery. The producer occupies the data "as is" and assumes all risks associated with its use. USDA-FSA assumes no responsibility for actual or consequential damage incurred as a result of any user's reliance on this data outside FSA Programs. Wetland identifiers do not represent the size, shape, or specific determination of the area. Refer to your original determination (CPA-028 and attached maps) for exact boundaries and determinations or contact USDA Natural Resources Conservation Service (NRCS).

# FSA INFORMATION - KEITH COUNTY



Keith County, Nebraska

Farm 3968



Common Land Unit  PLSS

2018 NAIP Ortho Imagery

2020 Program Year

- Non-Cropland
- Tract Boundary

Map Created September 18, 2019

**Wetland Determination Identifiers**

- Restricted Use
- Limited Restrictions
- Exempt from Wetland Provisions

**33-15-40W**

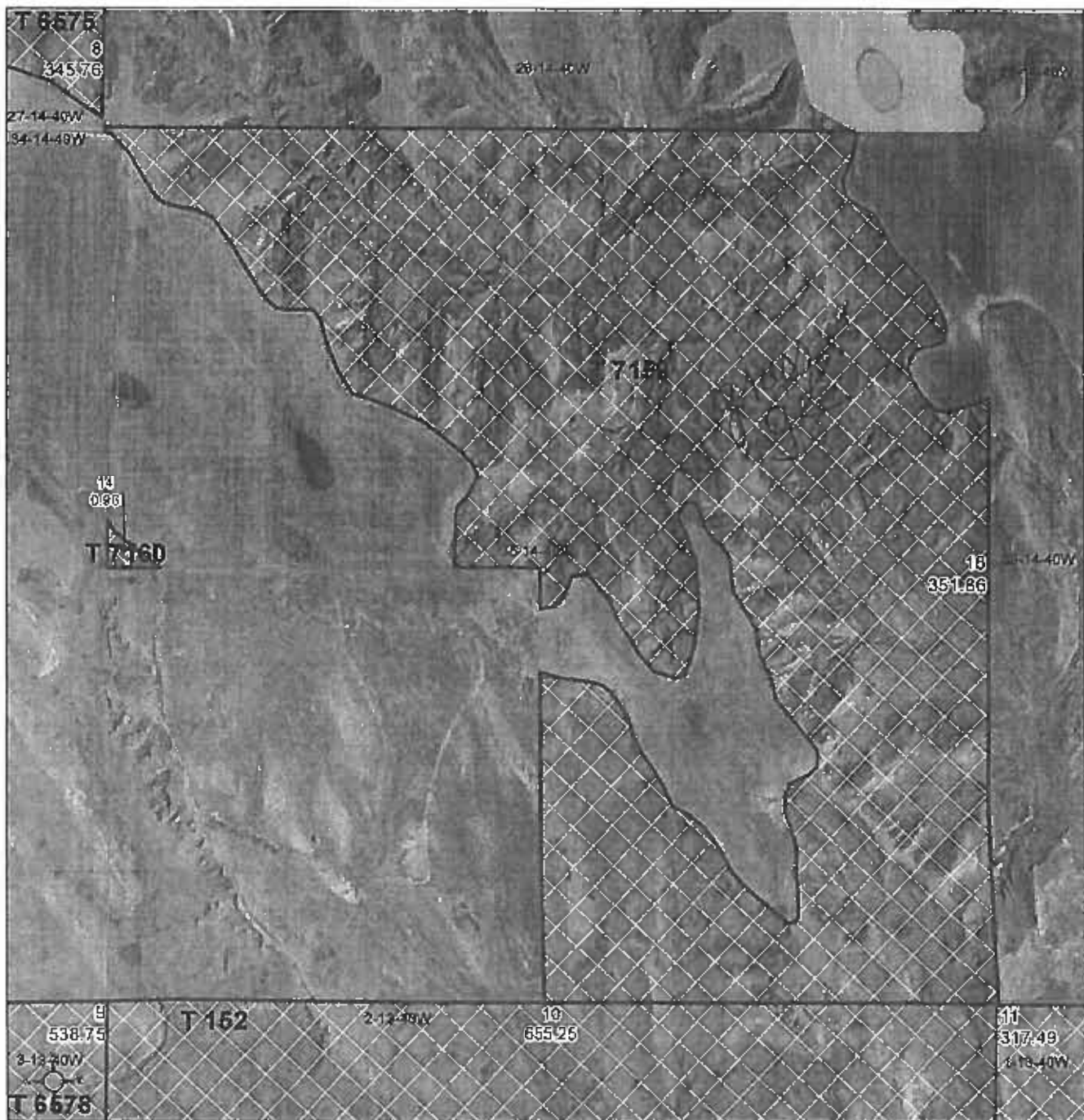
United States Department of Agriculture (USDA) Farm Service Agency (FSA) maps are for FSA Program administration only. This map does not represent a legal survey or reflect actual ownership, rather it depicts the information provided directly from the producer and/or National Agricultural Imagery Program (NAIP) imagery. The producer accepts the data "as is" and assumes all risks associated with its use. USDA-FSA assumes no responsibility for actual or consequential damage incurred as a result of any user's reliance on this data outside FSA Programs. Wetland identifiers do not represent the size, shape, or specific determination of the area. Refer to your original determination (CPA-076 and attached maps) for exact boundaries and determinations or contact USDA Natural Resources Conservation Service (NRCS).

# FSA INFORMATION - KEITH COUNTY

Farm 3968



Keith County, Nebraska



Common Land Unit  PLSS

Non-Cropland

Tract Boundary

Wetland Determination Identifiers

- Restricted Use
- Limited Restrictions
- Exempt from Wetland Provisions

2018 NAIP Ortho Imagery

2020 Program Year

Map Created September 18, 2019

35-14-40W

United States Department of Agriculture (USDA) Farm Service Agency (FSA) maps are for FSA Program administration only. This map does not represent a legal survey or reflect actual ownership, rather it depicts the information provided directly from the producer and/or National Agricultural Imagery Program (NAIP) imagery. The producer accepts the data "as is" and assumes all risks associated with its use. USDA-FSA assumes no responsibility for actual or consequential damage incurred as a result of any user's reliance on this data outside FSA Programs. Wetland identifiers do not represent the size, shape, or specific determination of the area. Refer to your original determination (CPA-026 and attached maps) for exact boundaries and determinations or contact USDA Natural Resources Conservation Service (NRCS).

# FSA INFORMATION - KEITH COUNTY

Farm 3968

**USDA** United States Department of Agriculture  
**Keith County, Nebraska**



**Common Land Unit**  
 [White Box] Non-Cropland  
 [Grey Box] Cropland  
 [White Box with Dashed Border] Tract Boundary  
 [White Box with Dashed Border] PLSS

2018 NAIP Ortho Imagery

2020 Program Year  
 Map Created September 18, 2019

**Wetland Determination Identifiers**  
 ● Restricted Use  
 ▼ Limited Restrictions  
 □ Exempt from Wetland Provisions


**35-15-40W**

United States Department of Agriculture (USDA) Farm Service Agency (FSA) maps are for FSA Program administration only. This map does not represent a legal survey or reflect actual ownership, rather it depicts the information provided directly from the producer and/or National Agricultural Imagery Program (NAIP) imagery. The producer accepts the data "as is" and assumes all risks associated with its use. USDA-FSA assumes no responsibility for actual or consequential damage incurred as a result of any user's reliance on this data outside FSA Programs. Wetland identifiers do not represent the size, shape, or specific determination of the area. Refer to your original determination (CPA-025 and attached maps) for exact boundaries and determinations or contact USDA Natural Resources Conservation Service (NRCS).

# FSA INFORMATION - KEITH COUNTY

Farm 3968

USDA United States Department of Agriculture  
Keith County, Nebraska



**Common Land Unit**  
 [Cross-hatched] Non-Cropland  
 [White] Cropland  
**Wetland Determination Identifiers**  
 ● Restricted Use  
 ∇ Limited Restrictions  
 ○ Exempt from Wetland Provisions

[Solid line] Tract Boundary  
 [Dashed line] PLSS

2018 NAIP Ortho Imagery

2020 Program Year  
 Map Created September 18, 2019

6-13-39W

United States Department of Agriculture (USDA) Farm Service Agency (FSA) maps are for FSA Program administration only. This map does not represent a legal survey or reflect actual ownership, rather it depicts the information provided directly from the producer and/or National Agricultural Imagery Program (NAIP) imagery. The producer accepts the date of use and assumes all risks associated with its use. USDA-FSA assumes no responsibility for actual or consequential damage incurred as a result of any user's reliance on this data outside FSA Programs. Wetland identifiers do not represent the size, shape, or specific determination of the area. Refer to your original determination (CPA-026 and attached maps) for exact boundaries and determinations or contact USDA Natural Resources Conservation Service (NRCS).



# FSA INFORMATION - KEITH COUNTY

Farm 3968

USDA United States Department of Agriculture  
 Keith County, Nebraska



Common Land Unit  PLSS

- Non-Cropland
- Tract Boundary

Wetland Determination Identifiers

- Restricted Use
- Limited Restrictions
- Exempt from Wetland Provisions

2018 NAIP Ortho Imagery

2020 Program Year  
 Map Created September 16, 2019

20-15-40W


United States Department of Agriculture (USDA) Farm Service Agency (FSA) maps are for FSA Program administration only. This map does not represent a legal survey or reflect actual ownership, rather it depicts the information provided directly from the producer and/or National Agricultural Imagery Program (NAIP) imagery. The producer accepts the data as is and assumes all risks associated with its use. USDA-FSA assumes no responsibility for actual or consequential damage incurred as a result of any user's reliance on this data outside FSA Programs. Wetland identifiers do not represent the size, shape, or specific determination of the area. Refer to your original determination (CPA-026 and attached maps) for exact boundaries and determinations or contact USDA Natural Resources Conservation Service (NRCS).

# FSA INFORMATION - KEITH COUNTY



Keith County, Nebraska

Farm 3968



Common Land Unit  PLSS

- Non-Cropland
- Tract Boundary

Wetland Determination Identifiers

- Restricted Use
- Limited Restrictions
- Exempt from Wetland Provisions

2018 NAIP Ortho Imagery

2020 Program Year

Map Created September 18, 2019

22-14-40W

United States Department of Agriculture (USDA) Farm Service Agency (FSA) maps are for FSA Program administration only. This map does not represent a legal survey or reflect actual ownership. Farmer depicts the information provided directly from the producer and/or National Agricultural Imagery Program (NAIP) imagery. The producer accepts the data as is and assumes all risks associated with its use. USDA-FSA assumes no responsibility for actual or consequential damage incurred as a result of any user's reliance on this data outside FSA Programs. Wetland identifiers do not represent the size, shape, or specific determination of the area. Refer to your original determination (CPA-826 and attached maps) for exact boundaries and determinations or contact: USDA Natural Resources Conservation Service (NRCS).

# FSA INFORMATION - KEITH COUNTY



Keith County, Nebraska

Farm 3968



- Common Land Unit**
- Non-Cropland
  - Cropland
- Wetland Determination Identifiers**
- Restricted Use
  - Limited Restrictions
  - Exempt from Wetland Provisions

- CRP**
- Tract Boundary
  - PLSS

2018 NAIP Ortho Imagery

2020 Program Year  
Map Created September 18, 2019

29-14-38W

United States Department of Agriculture (USDA) Farm Service Agency (FSA) maps are for FSA Program administration only. This map does not represent a legal survey or reflect actual ownership, rather it depicts the information provided directly from the producer and/or National Agricultural Imagery Program (NAIP) imagery. The producer accepts the data "as is" and assumes all risks associated with its use. USDA FSA assumes no responsibility for actual or consequential damage incurred as a result of any user's reliance on this data outside FSA Programs. Wetland identifiers do not represent the size, shape, or specific determination of the area. Refer to your original determination (CPA-026 and attached maps) for exact boundaries and determinations or contact USDA Natural Resources Conservation Service (NRCS).

# FSA INFORMATION - KEITH COUNTY

Farm 3968



Keith County, Nebraska



- Common Land Unit**
- Non-Cropland
  - Cropland
- Wetland Determination Identifiers**
- Restricted Use
  - Limited Restrictions
  - Exempt from Wetland Provisions

- CRP
- Fract Boundary
- PLSS

-2018 NAIP Ortho Imagery

2020 Program Year  
Map Created September 18, 2019



32-14-38W

United States Department of Agriculture (USDA) Farm Service Agency (FSA) maps are for FSA Program administration only. This map does not represent a legal survey or reflect actual ownership, rather it depicts the information provided directly from the producer and/or National Agricultural Imagery Program (NAIP) imagery. The producer accepts the data "as is" and assumes all risks associated with its use. USDA-FSA assumes no responsibility for actual or consequential damage incurred as a result of any user's reliance on this data outside FSA Programs. Wetland identifiers do not represent the size, shape, or specific determination of the area. Refer to your original determination (CPA-026 and attached maps) for exact boundaries and determinations or contact USDA Natural Resources Conservation Service (NRCS).




# FSA INFORMATION - KEITH COUNTY

Farm 3968



Keith County, Nebraska



- Common Land Unit**
- Non-Cropland
  - Cropland
- Tract Boundary**
- PLSS
- Wetland Determination Identifiers:**
- Restricted Use
  - Limited Restrictions
  - Exempt from Wetland Provisions

2018 NAIP Ortho Imagery

2020 Program Year  
Map Created September 18, 2019

10-14-40W


United States Department of Agriculture (USDA) Farm Service Agency (FSA) maps are for FSA Program administration only. This map does not represent a legal survey or reflect actual ownership rates; it displays the information provided directly from the producer and/or National Aerial Imagery Program (NAIP) imagery. The producer accepts the data as is and assumes all risks associated with the use. USDA FSA assumes no responsibility for actual or consequential damage incurred as a result of any user's reliance on this data outside FSA Programs. Wetland identifiers do not represent the size, shape or specific determination of the area. Refer to your original determination (CPA 026 and attached maps) for exact boundaries and determinations or contact USDA Natural Resource Conservation Service (NRCS).

# FSA INFORMATION - KEITH COUNTY



Keith County, Nebraska

Farm 3968



Common Land Unit  PLSS

2018 NAIP Ortho Imagery

2020 Program Year

Map Created September 18, 2019

- Cropland
- Tract Boundary
- Wetland Determination Identifiers**
  - Restricted Use
  - Limited Restrictions
  - Exempt from Wetland Provisions

15-14-40W

United States Department of Agriculture (USDA) Farm Service Agency (FSA) maps are for FSA Program administration only. This map does not represent a legal survey or reflect actual ownership; rather it depicts the information provided directly from the producer and/or National Agricultural Imagery Program (NAIP) imagery. The producer accepts the data as is and assumes all risks associated with its use. USDA-FSA assumes no responsibility for actual or consequential damage incurred as a result of any user's reliance on the data outside FSA Programs. Wetland identifiers do not represent the size, shape, or specific determination of the area. Refer to your original determination (CPA 026) and attached maps for exact boundaries and determinations or contact USDA Natural Resources Conservation Service (NRCS).

# FSA INFORMATION - KEITH COUNTY

Farm 3968



Keith County, Nebraska



**Common Land Unit**  
 [Symbol] Non-Cropland  
 [Symbol] Cropland  
 [Symbol] CRP  
 [Symbol] Tract Boundary  
 [Symbol] PLSS

**Wetland Determination Identifiers**  
 [Symbol] Restricted Use  
 [Symbol] Limited Restrictions  
 [Symbol] Exempt from Wetland Provisions

2018 NAIP Ortho Imagery

2020 Program Year  
 Map Created September 18, 2019

28-14-40W

United States Department of Agriculture (USDA) Farm Service Agency (FSA) maps are for FSA Program administration only. This map does not represent a legal survey or reflect actual ownership, rather it depicts the information provided directly from the producer and/or National Agricultural Imagery Program (NAIP) imagery. The producer accepts the data "as is" and assumes all risks associated with its use. USDA/FSA assumes no responsibility for actual or consequential damage incurred as a result of any user's reliance on this data outside FSA Programs. Wetland Identifiers do not represent the size, shape, or specific determination of the area. Refer to your original determination (CPA-026 and attached maps) for exact boundaries and determinations or contact USDA/NRCS' Resources Conservation Service (NRCS).




# FSA INFORMATION - KEITH COUNTY



Keith County, Nebraska

Farm 3968



- Common Land Unit**
- Non-Cropland
  - Cropland
  - CRP
  - Tract Boundary
  - PLSS

- Wetland Determination Identifiers**
- R Restricted Use
  - L Limited Restrictions
  - E Exempt from Wetland Provisions

2018 NAIP Ortho Imagery

2020 Program Year  
Map Created September 18, 2019

21-14-40W

United States Department of Agriculture (USDA) Farm Service Agency (FSA) maps are for FSA Program administration only. This map does not represent a legal survey or reflect actual ownership, rather it depicts the information provided directly from the producer and/or National Aerial Imagery Program (NAIP) imagery. The producer accepts the data's use and accuracy of data associated with this use. USDA-FSA assumes no responsibility for actions or consequential damage incurred as a result of any user's reliance on the data outside FSA Programs. Wetland identifiers do not represent the size, shape, or specific determination of the area. Refer to your original determination (CPA-026 and attached maps) for exact boundaries and determinations or contact USDA Natural Resources Conservation Service (NRCS).






# FSA INFORMATION - KEITH COUNTY



Keith County, Nebraska

Farm 4058



**Common Land Unit**  
 Non-Cropland  
 Cropland  
 Tract Boundary  
 PLSS

2018 NAIP Ortho Imagery

2020 Program Year  
 Map Created September 18, 2019

**Wetland Determination Identifiers**  
 Restricted Use  
 Limited Restrictions  
 Exempt from Wetland Provisions

9-14-40W

United States Department of Agriculture (USDA) Farm Service Agency (FSA) maps are for FSA Program administration only. This map does not represent a legal survey or reflect actual ownership, rather it depicts the information provided directly from the producer and/or National Agricultural Imagery Program (NAIP) imagery. The producer accepts the data "as is" and assumes all risks associated with its use. USDA-FSA assumes no responsibility for actual or consequential damage incurred as a result of any user's reliance on this data outside FSA Programs. Wetland identifiers do not represent the size, shape, or specific determination of the area. Refer to your original determination (CPA-026 and attached maps) for exact boundaries and determinations or contact USDA Natural Resources Conservation Service (NRCS).

# FSA INFORMATION - PERKINS COUNTY

Nebraska

U.S. Department of Agriculture

FARM: 6632

Perkins

Farm Service Agency

Prepared: 2/19/21 9:57 AM

Report ID: FSA-156EZ

Abbreviated 156 Farm Record

Crop Year: 2021

Page: 1 of 2

DISCLAIMER: This is data extracted from the web farm database. Because of potential messaging failures in MIDAS, this data is not guaranteed to be an accurate and complete representation of data contained in the MIDAS system, which is the system of record for Farm Records.

<b>Operator Name</b>	<b>Farm Identifier</b>	<b>Recon Number</b>
TWE II LLC		2017 -2

**Farms Associated with Operator:**  
None

**ARC/PLC G/IF Eligibility:** Eligible

**CRP Contract Number(s):** 1033D

Farmland	Cropland	DCP Cropland	WBP	WRP	EWP	CRP Cropland	GRP	Farm Status	Number of Tracts
795.64	795.15	795.15	0.0	0.0	0.0	31.39	0.0	Active	2
State Conservation	Other Conservation	Effective DCP Cropland	Double Cropped	MPL/FWP	Native Sod				
0.0	0.0	763.76	0.0	0.0	0.0				

**ARC/PLC**

PLC	ARC-CO	ARC-IC	PLC-Default	ARC-CO-Default	ARC-IC-Default
WHEAT, CORN, SOYBN	NONE	NONE	NONE	NONE	NONE

Crop	Base Acreage	PLC Yield	CCC-505 CRP Reduction
WHEAT	214.92	46	0.00
CORN	257.36	142	0.00
SOYBEANS	52.3	45	0.00
<b>Total Base Acres:</b>	<b>524.58</b>		

**Tract Number:** 5609      **Description:** N2 S-11-39

**FSA Physical Location:** Perkins, NE      **ANSI Physical Location:** Perkins, NE

**BIA Range Unit Number:**

**HEL Status:** NHEL: no agricultural commodity planted on undetermined fields

**Wetland Status:** Tract contains a wetland or farmed wetland

**WL Violations:** None

Farmland	Cropland	DCP Cropland	WBP	WRP	EWP	CRP Cropland	GRP
317.9	317.41	317.41	0.0	0.0	0.0	0.0	0.0
State Conservation	Other Conservation	Effective DCP Cropland	Double Cropped	MPL/FWP	Native Sod		
0.0	0.0	317.41	0.0	0.0	0.0		

Crop	Base Acreage	PLC Yield	CCC-505 CRP Reduction
WHEAT	89.32	46	0.00
CORN	106.96	142	0.00

# FSA INFORMATION - PERKINS COUNTY

Nebraska  
Perkins

U.S. Department of Agriculture  
Farm Service Agency  
Abbreviated 156 Farm Record

FARM: 6632  
Prepared: 2/19/21 9:57 AM  
Crop Year: 2021  
Page: 2 of 2

Report ID: FSA-156EZ

DISCLAIMER: This is data extracted from the web farm database. Because of potential messaging failures in MIDAS, this data is not guaranteed to be an accurate and complete representation of data contained in the MIDAS system, which is the system of record for Farm Records.

Crop	Base Acreage	PLC Yield	CCC-505 CRP Reduction
SOYBEANS	21.74	45	0.00
<b>Total Base Acres:</b>	<b>218.02</b>		

Owners: TWE II LLC  
Other Producers: None

Tract Number: 6806 Description: SE4 29, S2 28-12-39  
FSA Physical Location: Perkins, NE ANSI Physical Location: Perkins, NE

BIA Range Unit Number:

HEL Status: HEL: conservation system is being actively applied

Wetland Status: Tract contains a wetland or farmed wetland

WL Violations: None

Farmland	Cropland	DCP Cropland	WBP	WRP	EWP	CRP Cropland	GRP
477.74	477.74	477.74	0.0	0.0	0.0	31.39	0.0
State Conservation	Other Conservation	Effective DCP Cropland	Double Cropped	MPL/FWP	Native Sod		
0.0	0.0	446.35	0.0	0.0	0.0		

Crop	Base Acreage	PLC Yield	CCC-505 CRP Reduction
WHEAT	125.6	46	0.00
CORN	150.4	142	0.00
SOYBEANS	30.56	45	0.00
<b>Total Base Acres:</b>	<b>306.56</b>		

Owners: TWE II LLC  
Other Producers: None

# FSA INFORMATION - PERKINS COUNTY

Form Approved - OMB No. 0560-0175  
**PROGRAM YEAR:** 2021  
**DATE:** 02/19/2021  
**PAGE:**

## REPORT OF COMMODITIES FARM AND TRACT DETAIL LISTING

Perkins, Nebraska  
**FSA - 578 (Producer Print)**  
 Producer Name and Address

**NOTE:** The following statement is made in accordance with the Privacy Act of 1974 (5 USC 552a - as amended). The authority for requesting the information identified on this form is 7 CFR Part 718, the Farm Security and Rural Investment Act of 2002 (Pub L. 107-171), and the Agricultural Act of 2014 (Pub. L. 113-78). The information will be used to collect producer certification of the report of acreage of crops/commodities and land use data which is needed in order to determine producer eligibility to participate in and receive benefits under FSA programs. The information collected on the form may be disclosed to other Federal, State, Local government agencies, Tribal agencies, and nongovernmental entities that have been authorized access to the information by statute or regulation and/or as described in applicable Routine Uses identified in the System of Records Notice for USDA/FSA-2, Farm Records File (Automated) and USDA/FSA-14, Applicant/Borrower. Providing the requested information is voluntary. However, failure to furnish the requested information may result in a denial of the producer's request to participate in and receive benefits under FSA programs.

According to the Paperwork Reduction Act of 1995, an agency may not conduct or sponsor, and a person is not required to respond to, a collection of information unless it displays a valid OMB control number. The valid OMB control number for this information collection is 0560-0175. The time required to complete this information collection is estimated to average 30 minutes per response, including the time for reviewing instructions, searching existing data sources, gathering and maintaining the data needed, and completing and reviewing the collection of information.

The provisions of criminal and civil fraud, privacy, and other statutes may be applicable to the information provided. **RETURN THIS COMPLETED FORM TO YOUR COUNTY FSA OFFICE.**

Public reporting burden for this collection of information is estimated to average 15 minutes per response, including the time for reviewing instructions, searching existing data sources, gathering and maintaining the data needed, and completing and reviewing the collection of information. Send comments regarding this burden estimate, or any other aspect of this collection of information, including suggestions for reducing this burden, to the Department of Agriculture, Clearance Officer, Ag Box 7630, Washington, D.C. 20250; and to the office of Management and Budget, Paperwork Reduction Project (OMB No. 0560-0175), Washington, D.C. 20503. **RETURN THIS COMPLETED FORM TO YOUR FSA COUNTY OFFICE.**

Form	Tract	CLC/ Field	Crop/ Com	Var/ Type	Int Use	Act Use	Pr. Stat	Nar. Stat	C/C Stat	Rpt Unit	Rpt Qty	Det Qty	Crop Land	Planting Date	P/P Date	End Date	Producer Share	Producer Name	FSA Physical Location	NAP Unit	Signature Date	Field ID
3632	5609	1A	CORN	YEL	GR		N	C	N	I	A		Yes	5/8/20	01		100.00	TWE II LLC	Perkins, Nebraska	3800	8/14/20	
		1B	CORN	YEL	GR		N	C	N	I	A		Yes	5/8/20	01		100.00	TWE II LLC	Perkins, Nebraska	3800	8/14/20	
		1C	CORN	YEL	GR		N	C	N	I	A		Yes	5/8/20	01		100.00	TWE II LLC	Perkins, Nebraska	3800	8/14/20	
		1D	CORN	YEL	GR		N	C	N	I	A		Yes	5/8/20	01		100.00	TWE II LLC	Perkins, Nebraska	3800	8/14/20	
		1E	CORN	YEL	GR		N	C	N	I	A		Yes	5/8/20	01		100.00	TWE II LLC	Perkins, Nebraska	3800	8/14/20	
		1F	CORN	YEL	GR		N	C	N	I	A		Yes	5/8/20	01		100.00	TWE II LLC	Perkins, Nebraska	3800	8/14/20	
		1G	CORN	YEL	GR		I	C	N	I	A		Yes	5/8/20	01		100.00	TWE II LLC	Perkins, Nebraska	3800	8/14/20	
											Farmland: 317.90	Cropland: 317.41	Reported on Cropland: 317.41		Difference: 0.00							
3532	6805	1	BEANS	BTJ	DE		I	C	N	I	A		Yes	6/13/20	01		100.00	TWE II LLC	Perkins, Nebraska	3800	8/14/20	
		2	CRP	05A			N	C	N	I	A		Yes		01	2023	100.00	TWE II LLC	Perkins, Nebraska	3800	8/14/20	
		3	CRP	05A			N	C	N	I	A		Yes		01	2023	100.00	TWE II LLC	Perkins, Nebraska	3800	8/14/20	
		4	GRASS	NAG	LS		N	C	N	I	A		Yes		01	CG	100.00	TWE II LLC	Perkins, Nebraska	3800	10/1/19	
		5	CRP	05A			N	C	N	I	A		Yes		01	2023	100.00	TWE II LLC	Perkins, Nebraska	3800	8/14/20	
		6	CRP	05A			N	C	N	I	A		Yes		01	2023	100.00	TWE II LLC	Perkins, Nebraska	3800	8/14/20	
		7	CRP	05A			N	C	N	I	A		Yes		01	2023	100.00	TWE II LLC	Perkins, Nebraska	3800	8/14/20	
		8	CRP	05A			N	C	N	I	A		Yes		01	2023	100.00	TWE II LLC	Perkins, Nebraska	3800	8/14/20	





# FSA INFORMATION - PERKINS COUNTY

Form Approved - OMB No. 0560-017  
**PROGRAM YEAR:** 202  
**DATE:** 02/19/2021  
**PAGE:**

## REPORT OF COMMODITIES FARM AND TRACT DETAIL LISTING

Perkins, Nebraska  
**FSA - 578 (Producer Print)**  
 Producer Name and Address

Farming Operation Totals														
Planting Period	Crop/Commodity	Var/Type	Irrigation Practice	Int Use	Kpt Unit	Reported Quantity	Determined Quantity	Prevented Reported Quantity	Experimental Reported Quantity	Experimental Determined Quantity	Volunteer Reported Quantity	Volunteer Determined Quantity	N/A Reported Quantity	N/A Determined Quantity
01	CRP	05A	N		A	31.38								
01	GRASS	NAG	N	LS	A	16.44								
01	SOYBN	COM	I	GR	A	246.00								
01	SOYBN	COM	N	GR	A	34.14								

**CERTIFICATION** I certify to the best of my knowledge and belief that the acreage of crops/commodities and land uses listed herein are true and correct and that all required crops/commodities and land uses have been reported for the farm(s) as applicable. Absent any different or contrary prior subsequent certification filed by any producer for any crop for which NAP coverage has been purchased, I certify that the applicable crop, type, practice, and intended use is not planted if it is not included on the Report of Commodities for this crop year. The signing of this form gives FSA representatives authorization to enter and inspect crops/commodities and land uses on the above identified land. A signature date (the date the producer signs the FSA-578) will also be captured.

Producer's Signature (By) \_\_\_\_\_ Date \_\_\_\_\_

I, in accordance with Federal civil rights law and U.S. Department of Agriculture (USDA) civil rights regulations and policies, the USDA, its Agencies, offices, and employees, and institutions participating in or administering USDA programs are prohibited from discriminating based on race, color, national origin, religion, sex, gender identity (including gender expression), sexual orientation, disability, age, marital status, family/parental status, income derived from a public assistance program, social benefits, or reprisal or retaliation for prior civil rights activity, in any program or activity conducted or funded by USDA (not all bases apply to all programs). Remedies and complaint filing deadlines vary by program or incident.

Persons with disabilities who require alternative means of communication for program information (e.g., Braille, large print, accessible format, etc.) should contact the responsible Agency or USDA's TARGET Center at (202) 726-3800 (voicemail and TTY) or contact USDA through the Federal Relay Service at (800) 877-8339. Additionally, program information may be made available in languages other than English.

To file a program discrimination complaint, complete the USDA Program Discrimination Complaint Form, AD-3027, found online at [http://www.ascr.usda.gov/complaint\\_filing\\_cust.html](http://www.ascr.usda.gov/complaint_filing_cust.html) and at any USDA office or write a letter addressed to USDA and provide in the letter all of the information requested in the form. To request a copy of the complaint form, call (866) 632-9992. Submit your completed form or letter to USDA by: (1) mail: U.S. Department of Agriculture, Office of the Assistant Secretary for Civil Rights, 1400 Independence Avenue, SW Washington, D.C. 20250-9410; (2) fax: (202) 690-7442; or (3) email: [program.makake@usda.gov](mailto:program.makake@usda.gov). USDA is an equal opportunity provider, employer, and lender.

# FSA INFORMATION - PERKINS COUNTY

This form is available electronically.

Page 1 of 2

CRP-1 (10-22-15)  <b>U.S. DEPARTMENT OF AGRICULTURE</b> Commodity Credit Corporation  <b>CONSERVATION RESERVE PROGRAM CONTRACT</b>	1. ST. & CO CODE & ADMIN. LOCATION  31 135	2. SIGN-UP NUMBER  37
	3. CONTRACT NUMBER 10330	4. ACRES FOR ENROLLMENT 31.39
7A. COUNTY OFFICE ADDRESS (Include Zip Code) PERKINS COUNTY FARM SERVICE AGENCY 927 CENTRAL AV GRANT, NE 69140-3099	5. FARM NUMBER 6632	6. TRACT NUMBER(S) 6606
	8. OFFER (Select one) GENERAL <input type="checkbox"/> ENVIRONMENTAL PRIORITY <input checked="" type="checkbox"/>	9. CONTRACT PERIOD FROM: (MM-DD-YYYY) 09-01-2009 TO: (MM-DD-YYYY) 09-30-2023
7B. TELEPHONE NUMBER (Include Area Code): (308) 352-4724		

THIS CONTRACT is entered into between the Commodity Credit Corporation (referred to as "CCC") and the undersigned owners, operators, or tenants (referred to as "the Participant"). The Participant agrees to place the designated acreage into the Conservation Reserve Program ("CRP") or other use set by CCC for the stipulated contract period from the date the Contract is executed by the CCC. The Participant also agrees to implement on such designated acreage the Conservation Plan developed for such acreage and approved by the CCC and the Participant. Additionally, the Participant and CCC agree to comply with the terms and conditions contained in this Contract, including the Appendix to this Contract, entitled Appendix to CRP-1, Conservation Reserve Program Contract (referred to as "Appendix"). By signing below, the Participant acknowledges that a copy of the Appendix for the applicable sign-up period has been provided to such person. Such person also agrees to pay such liquidated damages in an amount specified in the Appendix if the Participant withdraws prior to CCC acceptance or rejection. The terms and conditions of this contract are contained in this Form CRP-1 and in the CRP-1 Appendix and any addendum thereto. BY SIGNING THIS CONTRACT PRODUCERS ACKNOWLEDGE RECEIPT OF THE FOLLOWING FORMS: CRP-1; CRP-1 Appendix and any addendum thereto; CRP-2; CRP-2C; or CRP-2G.

10A. Rental Rate Per Acre	\$ 50.14	11. Identification of CRP Land (See Page 2 for additional space)				
10B. Annual Contract Payment	\$ 1,574	A. Tract No.	B. Field No.	C. Practice No.	D. Acres	E. Total Estimated Cost-Share
10C. First Year Payment	\$	6606	2	CPSA	5.00	\$ 2,900
(Item 10C applicable only to continuous signup when the first year payment is prorated.)		6606	3	CPSA	5.20	\$ 3,016
		6606	5	CPSA	4.81	\$ 2,790

12. PARTICIPANTS (If more than three individuals are signing, see Page 3.)

A(1) PARTICIPANT'S NAME AND ADDRESS (Zip Code):	(2) SHARE	(3) SIGNATURE	(4) DATE (MM-DD-YYYY)
	100.00%	<i>[Signature]</i>	09/23/2018
B(1) PARTICIPANT'S NAME AND ADDRESS (Zip Code):	%		
C(1) PARTICIPANT'S NAME AND ADDRESS (Zip Code):	%		

13. CCC USE ONLY

A. SIGNATURE OF CCC REPRESENTATIVE	B. DATE (MM-DD-YYYY)
<i>[Signature]</i>	8-11-2019

NOTE: The following statement is made in accordance with the Privacy Act of 1974 (5 U.S.C. 552a - as amended). The authority for requesting the information identified on this form is 7 CFR Part 1410, the Commodity Credit Corporation Charter Act (15 U.S.C. 714 et seq.), the Food Security Act of 1985 (16 U.S.C. 3801 et seq.), and the Agricultural Act of 2014 (Pub. L. 113-79). The information will be used to determine eligibility to participate in and receive benefits under the Conservation Reserve Program. The information collected on this form may be disclosed to other Federal, State, Local government agencies, Tribal agencies, and nongovernmental entities that have been authorized access to the information by statute or regulation and/or as described in applicable Routine Uses identified in the System of Records Notice for USDA/FSA-2, Farm Records File (Automated). Providing the requested information is voluntary. However, failure to furnish the requested information will result in a determination of ineligibility to participate in and receive benefits under the Conservation Reserve Program.

This information collection is exempt from the Paperwork Reduction Act as specified in the Agricultural Act of 2014 (Pub. L. 113-79, Title I, Subtitle F, Administration). The provisions of appropriate criminal and civil fraud, privacy, and other statutes may be applicable to the information provided. RETURN THIS COMPLETED FORM TO YOUR COUNTY FSA OFFICE.

The U.S. Department of Agriculture (USDA) prohibits discrimination against its customers, employees, and applicants for employment on the basis of race, color, national origin, age, disability, sex, gender identity, religion, reprisal, and where applicable, political beliefs, marital status, familial or parental status, sexual orientation, or all or part of an individual's income is derived from any public assistance program, or protected genetic information in employment or in any program or activity conducted or funded by the Department. (Not all prohibited bases will apply to all programs and/or employment activities.) Persons with disabilities, who wish to file a program complaint, write to the address below or if you require alternative means of communication for program information (e.g., Braille, large print, audiotape, etc.) please contact USDA's TARGET Center at (202) 720-2600 (voice and TDD). Individuals who are deaf, hard of hearing, or have speech disabilities and wish to file either an EEO or program complaint, please contact USDA through the Federal Relay Service at (800) 877-8339 or (800) 845-6138 (in Spanish).

If you wish to file a Civil Rights program complaint of discrimination, complete the USDA Program Discrimination Complaint Form, found online at [http://www.ascr.usda.gov/complaint\\_filing\\_cust.html](http://www.ascr.usda.gov/complaint_filing_cust.html), or at any USDA office, or call (866) 632-9892 to request the form. You may also write a letter containing all of the information requested in the form. Send your completed complaint form or letter by mail to U.S. Department of Agriculture, Director, Office of Adjudication, 1400 Independence Avenue, S.W., Washington, D.C. 20250-9410, by fax (202) 690-7442 or email at [program.intake@usda.gov](mailto:program.intake@usda.gov). USDA is an equal opportunity provider and employer.

Original - County Office Copy
  Owner's Copy
  Operator's Copy



# FSA INFORMATION - PERKINS COUNTY



Farm Service Agency  
Perkins County, Nebraska



Farm 6632



- Common Land Unit      Tract Boundary
- Cropland
  - CRP
  - Tract Boundary
  - PLSS
- Wetland Determination Identifiers
- Restricted Use
  - Limited Restrictions
  - Exempt from Conservation Compliance Provisions

**2016 NAIP Imagery**

**29-12-39W**

**2017 Program Year**

Map Created April 07, 2017

1 inch = 745 feet

United States Department of Agriculture (USDA) Farm Service Agency (FSA) maps are for FSA Program administration only. This map does not represent a legal survey or reflect actual ownership; rather it depicts the information provided directly from the producer and/or National Agricultural Imagery Program (NAIP) imagery. The producer accepts the data as is and assumes all risks associated with its use. USDA-FSA assumes no responsibility for actual or consequential damage incurred as a result of any user's reliance on this data outside FSA Programs. Wetland Identifiers do not represent the size, shape, or specific determination of the area. Refer to your original determination (CPA-028 and attached maps) for exact boundaries and determinations or contact USDA Natural Resources Conservation Service (NRCS).


# FSA INFORMATION - PERKINS COUNTY



United States  
Department of  
Agriculture

Farm Service Agency  
Perkins County, Nebraska

Farm 6632



- Common Land Unit**
- Cropland
  - CRP
  - Tract Boundary
  - PLSS
- Wetland Determination Identifiers**
- Restricted Use
  - Limited Restrictions
  - Exempt from Conservation Compliance Provisions

**2016 NAIP Imagery**

**28-12-39W**

**2017 Program Year**

Map Created April 07, 2017

1 inch = 753 feet

United States Department of Agriculture (USDA) Farm Service Agency (FSA) maps are for FSA Program administration only. This map does not represent a legal survey or reflect actual ownership, rather it depicts the information provided directly from the producer under the National Agricultural Imagery Program (NAIP) Imagery. The producer accepts the data as is and assumes all risks associated with its use. USDA-FSA assumes no responsibility for actual or consequential damage incurred as a result of any user's reliance on this data outside FSA Programs. Wetland identifiers do not represent the size, shape, or specific determination of the area. Refer to your original determination (CPA-026 and attached maps) for exact boundaries and determinations or contact USDA Natural Resources Conservation Service (NRCS).

# FSA INFORMATION - PERKINS COUNTY

Perkins, Nebraska

FSA - 578 (09-13-16)

Farm Number: 6632

Operator Name and Address

## REPORT OF COMMODITIES FARM SUMMARY

PROGRAM YEAR: 2021

DATE: 11/12/2020

PAGE: 3

Original: JH  
Revised: JH  
Operator: 795,15  
FarmId: 795,84

**NOTE:** The following statement is made in accordance with the Privacy Act of 1974 (5 USC 552a - as amended). The authority for requesting the information identified on this form is 7 CFR Part 718, the Farm Security and Rural Investment Act of 2002 (Pub. L. 107-171), and the Agricultural Act of 2014 (Pub. L. 113-79). The information will be used to collect producer information for the report of acreage of crops/commodities and land use data which is needed in order to determine producer eligibility to participate in and receive benefits under FSA programs. The information collected on this form may be disclosed to other Federal, State, Local government, agencies, Tribal agencies, and non-governmental entities that have been authorized access to the information by statute or regulation and/or as described in applicable Farming Usage identified in the System of Records Notice for USDFSA-2, Farm Records Files (Automated) and USDFSA-14, Applicant/Borrower. Providing the requested information is voluntary. However, failure to furnish the requested information may result in a denial of the producer's request to participate in and receive benefits under FSA programs. According to the Paperwork Reduction Act of 1995, an agency may not conduct or sponsor, and a person is not required to respond to, a collection of information unless it displays a valid OMB control number. The valid OMB control number for this information collection is 0590-0175. The time required to complete this information collection is estimated to average 30 minutes per response, including the time for reviewing instructions, searching existing data sources, gathering and maintaining the data needed, and completing and reviewing the collection of information. The provisions of criminal and civil fraud, privacy, and other statutes may be applicable to the information provided. RETURN THIS COMPLETED FORM TO YOUR COUNTY FSA OFFICE.

Planting Period	Crop/Commodity	Variety/Type	Share	Crop/Commodity	Variety/Type	Share	Crop/Commodity	Variety/Type	Share	Crop/Commodity	Variety/Type	Share
01	WHEAT	HRW	100.00	WHEAT	HRW	100.00	GRASS	NAG	100.00	CRP	05A	100.00
01	WHEAT	HRW	25.56	WHEAT	HRW	25.56	GRASS	NAG	44.93	CRP	05A	44.93

**CERTIFICATION:** I certify to the best of my knowledge and belief that the acreage of crops/commodities and land uses listed herein are and were used for the crop/commodity and land uses reported for the farm as applicable. About any direct or indirect or contrary prior subsequent certification filed by any producer for any crop for which NAP coverage has been purchased, I certify that the applicable crop, type, land uses on the above identified land. A signature date (the date the producer signs the FSA-578) will also be captured.

Operator's Signature: *[Signature]* Date: 11/13/2020

In accordance with Federal civil rights law and U.S. Department of Agriculture (USDA) civil rights regulations and policies, the USDA, its Agencies, offices, and employees, and institutions participating in or administering USDA programs are prohibited from discriminating based on race, color, national origin, religion, sex, gender identity (including gender expression), sexual orientation, disability, age, marital status, family/parental status, income derived from a public assistance program, political beliefs, or receipt or retaliation for prior civil rights activity, in any program or activity conducted or funded by USDA (not all bases apply to all programs). Sign language, etc.) should contact the responsible Agency or USDA's TARGET Center at (202) 720-2500 (voice and TTY) or contact USDA through the Federal Relay Service at (800) 877-8339. Additionally, program information may be made available in languages other than English. To file a program discrimination complaint, complete the USDA Program Discrimination Complaint Form, AD-3027, found online at [http://www.usda.gov/complaint\\_filing\\_cust.html](http://www.usda.gov/complaint_filing_cust.html) and at any USDA office or write a letter addressed to USDA and provide in the letter all of the information requested in the form. To request a copy of the complaint form, call (866) 632-9992. Submit your completed form or letter to USDA by: (1) mail: U.S. Department of Agriculture, Office of the Assistant Secretary for Civil Rights, 1400 Independence Avenue, SW Washington, D.C. 20250-6410; (2) fax: (202) 690-7442; or (3) email: [program.intake@usda.gov](mailto:program.intake@usda.gov). USDA is an equal opportunity provider, employer, and lender.



# FSA INFORMATION - PERKINS COUNTY

Perkins, Nebraska

FSA - 578 (09-13-16)

## REPORT OF COMMODITIES

PROGRAM YEAR: 2021

Farm Number: 6632

## FARM AND TRACT DETAIL LISTING

DATE: 11/12/2020

PAGE: 2

Tract Number	Field	Crop/Commodity	Var/Type	Est Use	Act Use	Irr Pr	Org Stat	Mk Sod	C/C Stat	Rpt Unit	Rpt Qty	Del Qty	Crop Land	Field ID	Offical/Measured	Planting Date	Planting Period	Est Date					
8006	12F	GRASS	NAG	LS	Share 100.00	N	C	N	I	A	4.48	Yes		N	N		01						
Producer TWE II LLC																							
12G	GRASS	NAG	LS	Share 100.00	N	C	N	I	A	A	4.48	Yes		N	NAP Unit 3800	Signature Date	01						
Producer TWE II LLC																							
12H	GRASS	NAG	LS	Share 100.00	N	C	N	I	A	A	4.48	Yes		N	NAP Unit 3800	Signature Date	01						
Producer TWE II LLC																							
12I	GRASS	NAG	LS	Share 100.00	N	C	N	I	A	A	4.47	Yes		N	NAP Unit 3800	Signature Date	01						
Producer TWE II LLC																							
13	GRASS	NAG	LS	Share 100.00	N	C	N	I	A	A	1.56	Yes		N	NAP Unit 3800	Signature Date	01	CC					
Producer TWE II LLC																							
15	GRASS	NAG	LS	Share 100.00	N	C	N	I	A	A	7.67	Yes		N	NAP Unit 3800	Signature Date 10/01/2019	01	CC					
Producer TWE II LLC																							
Tract 8808 Summary																							
FP Cr/Co	Var/Type	Est Use	Irr Pr	Rpt Unit	Rpt Qty	FP Cr/Co	Var/Type	Est Use	Irr Pr	Rpt Unit	Rpt Qty	FP Cr/Co	Var/Type	Est Use	Irr Pr	Rpt Unit	Rpt Qty	FP Cr/Co	Var/Type	Est Use	Irr Pr	Rpt Unit	Rpt Qty
01	GRASS	NAG	LS	A	44.83	01	WHEAT	HRW	GR	N	A	25.55	01	CRP	N	A	31.86	01	CRP	N	A	31.86	
01	WHEAT	HRW	GR	A	375.06	01	WHEAT	HRW	GR	N	A	25.55	01	CRP	N	A	31.86	01	CRP	N	A	31.86	

Photo Number/ Legal Description: SE 4 28, S2 28-12-36

CropLand: 477.74

Reported on: Cropland: 477.74

Difference: 0.00

Reported on: Non-Cropland: 0.00

# FSA INFORMATION - PERKINS COUNTY

Perkins, Nebraska

FSA - 578 (09-13-16)

Farm Number: 6632

Operator Name and Address

## REPORT OF COMMODITIES

### FARM AND TRACT DETAIL LISTING

PROGRAM YEAR: 2021

DATE: 11/12/2020

PAGE: 1

Original: JH  
Revision: JH  
Copeland: 795.15  
Fentland: 795.84

Tract Number	Commodity	Wheat	Yield	Int. Use	Ac. Pr.	Org. Stat.	Nat. Stat.	C/C Stat.	Rpt. Use	Rpt. Qty	Det. Qty	Crop Lead	Field ID	Official/Measured	Planting Date	Planting Period	Exp. Date	
6606 1	WHEAT	HRW	GR	Share 100.00	1	C	N	I	A	129.86	Yes	Yes		N	10/8/2020	01		
Producer TWE II LLC																		
2	CRP	OSA		Share 100.00	N	C	N	I	A	5.00	Yes	Yes		N	10/8/2020	01	2023	
Producer TWE II LLC																		
3	CRP	OSA		Share 100.00	N	C	N	I	A	5.20	Yes	Yes		N	10/8/2020	01	2023	
Producer TWE II LLC																		
4	GRASS	NAG	LS	Share 100.00	N	C	N	I	A	7.07	Yes	Yes		N	10/8/2020	01	CC	
Producer TWE II LLC																		
6	CRP	OSA		Share 100.00	N	C	N	I	A	4.81	Yes	Yes		N	10/8/2020	01	2023	
Producer TWE II LLC																		
6	CRP	OSA		Share 100.00	N	C	N	I	A	3.40	Yes	Yes		N	10/8/2020	01	2023	
Producer TWE II LLC																		
7	CRP	OSA		Share 100.00	N	C	N	I	A	2.45	Yes	Yes		N	10/8/2020	01	2023	
Producer TWE II LLC																		
8	CRP	OSA		Share 100.00	N	C	N	I	A	6.07	Yes	Yes		N	10/8/2020	01	2023	
Producer TWE II LLC																		
B	CRP	OSA		Share 100.00	N	C	N	I	A	4.37	Yes	Yes		N	10/8/2020	01	2023	
Producer TWE II LLC																		
B	CRP	OSA		Share 100.00	N	C	N	I	A	2.14	Yes	Yes		N	10/8/2020	01	2023	
Producer TWE II LLC																		
10	GRASS	NAG	LS	Share 100.00	N	C	N	I	A	8.49	Yes	Yes		N	10/8/2020	01	CC	
Producer TWE II LLC																		
12A	WHEAT	HRW	GR	Share 100.00	N	C	N	I	A	2.46	Yes	Yes		N	10/8/2020	01	2019	
Producer TWE II LLC																		
12B	WHEAT	HRW	GR	Share 100.00	N	C	N	I	A	8.58	Yes	Yes		N	10/8/2020	01	2019	
Producer TWE II LLC																		
12C	WHEAT	HRW	GR	Share 100.00	N	C	N	I	A	6.50	Yes	Yes		N	10/8/2020	01	2019	
Producer TWE II LLC																		
12D	WHEAT	HRW	GR	Share 100.00	N	C	N	I	A	8.58	Yes	Yes		N	10/8/2020	01	2019	
Producer TWE II LLC																		
12E	GRASS	NAG	LS	Share 100.00	N	C	N	I	A	8.58	Yes	Yes		N	10/8/2020	01	2019	
Producer TWE II LLC																		

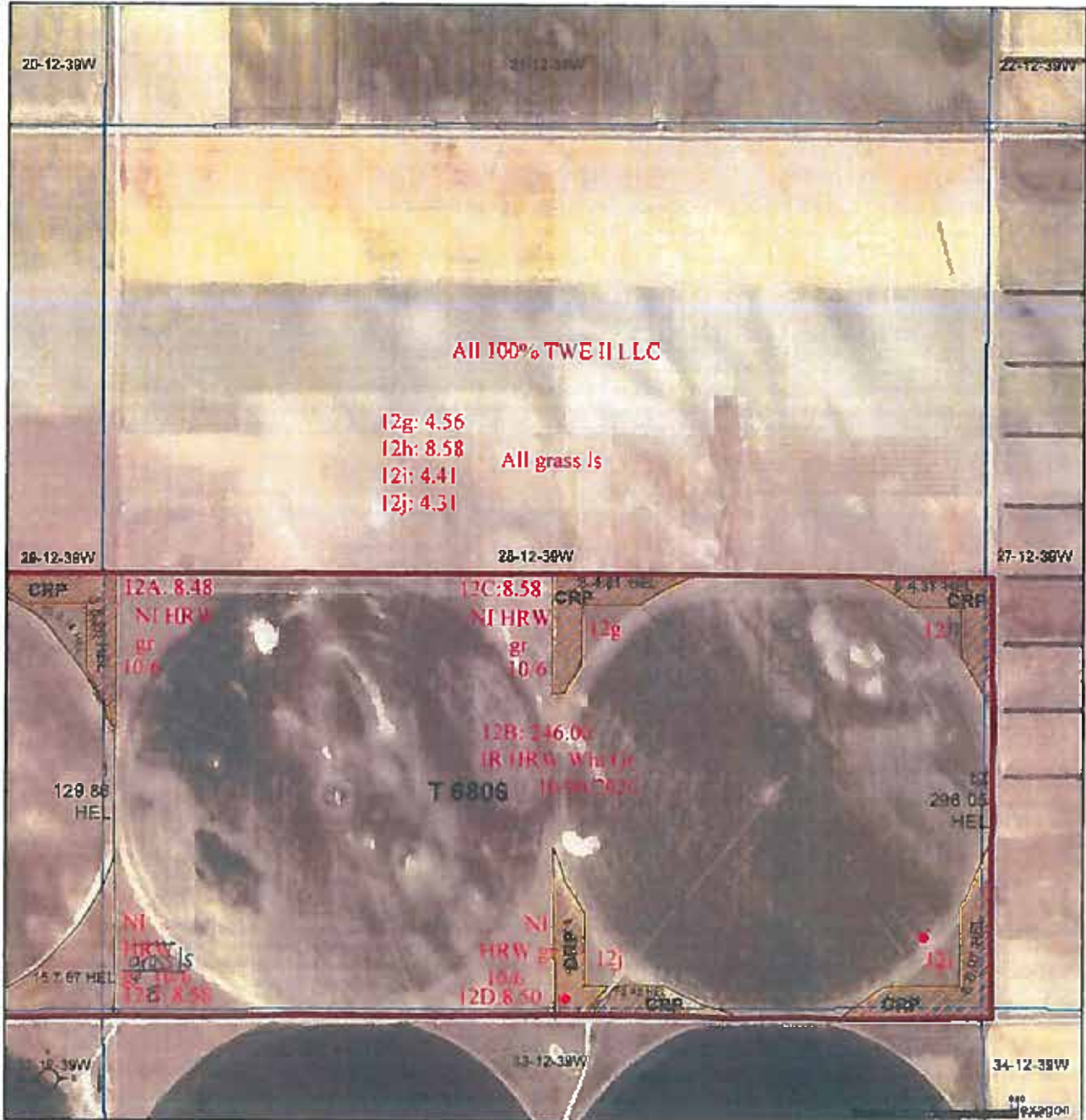


# FSA INFORMATION - PERKINS COUNTY



Perkins County, Nebraska

Farm 6632  
Tract 6806



**Common Land Unit**  
 [White Box] Cropland  
 [Light Blue Box] CRP  
 [Red Box] Tract Boundary  
 [Black Box] PLSS  
 Pivot 6

2020 NAIP Ortho Imagery

Pivot 7

2021 Program Year  
Map Created October 02, 2020

**Wetland Determination Identifiers**  
 ● Restricted Use  
 ▼ Limited Restrictions  
 ■ Exempt from Wetland Provisions

Tract Cropland Total: 477.74 acres

28-12-39W

United States Department of Agriculture (USDA) Farm Service Agency (FSA) maps are for FSA Program administration only. This map does not represent a legal survey or reflect actual ownership, rather it depicts the information provided directly from the producer and/or National Agricultural Imagery Program (NAIP) imagery. The producer accepts the data 'as is' and assumes all risks associated with its use. USDA-FSA assumes no responsibility for actual or consequential damage incurred as a result of any user's reliance on this data outside FSA Programs. Wetland identifiers do not represent the size, shape, or specific determination of the area. Refer to your original determination (CPA-026 and attached maps) for exact boundaries and determinations or contact USDA Natural Resources Conservation Service (NRCS).


USDA is an equal opportunity employer, lender, and provider.

# FSA INFORMATION - PERKINS COUNTY



Perkins County, Nebraska

Farm 6632  
Tract 6806



**Common Land Unit**  
 Tract Boundary  
 PLSS  
 Cropland  
 CRP

2020 NAIP Ortho Imagery

2021 Program Year  
Map Created October 02, 2020

- Wetland Determination Identifiers:**
- Restricted Use
  - ▼ Limited Restrictions
  - Exempt from Wetland Provisions

Tract Cropland Total: 477.74 acres

29-12-39W

United States Department of Agriculture (USDA) Farm Service Agency (FSA) maps are for FSA Program administration only. This map does not represent a legal survey or reflect actual ownership, rather it depicts the information provided directly from the producer and/or National Agricultural Imagery Program (NAIP) imagery. The producer accepts the data as is and assumes all risks associated with its use. USDA-FSA assumes no responsibility for actual or consequential damage incurred as a result of any user's reliance on this data outside FSA Programs. Wetland identifiers do not represent the size, shape, or specific determination of the area. Refer to your original determination (CPA-028 and attached maps) for exact boundaries and determinations or contact USDA Natural Resources Conservation Service (NRCS).

USDA is an equal opportunity employer, lender, and provider



# FSA INFORMATION - PERKINS COUNTY

Perkins, Nebraska

FSA - 578 (09-13-16)

Farm Number: 6632

Operator Name and Address

## REPORT OF COMMODITIES

### FARM AND TRACT DETAIL LISTING

PROGRAM YEAR: 2020

DATE: 08/05/2020

PAGE: 1

Original: KC  
Revision:  
Cropland: 795.15  
Farmland: 795.64

Tract Number	Field	Crop/Commodity	Verf Type	Int Use	Act Use	Int Pr	Org Stat	Nat Stat	C/C Stat	Rpt Unit	Rpt Qty	Crop Land	Field ID	Offical Measured	Planting Date	Planting Period	End Date
5609	1A	CORN	YEL	GR	N	C	N	I	A	A	7.17	Yes		N	5/8/2020	01	
Producer TWE II LLC																	
	1B	CORN	YEL	GR	Share 100.00	FSA Physical Location Perkins, Nebraska	N	C	I	A	14.35	Yes		N	5/8/2020	01	Signature Date
Producer TWE II LLC																	
	1C	CORN	YEL	GR	Share 100.00	FSA Physical Location Perkins, Nebraska	N	C	I	A	7.17	Yes		N	5/8/2020	01	Signature Date
Producer TWE II LLC																	
	1D	CORN	YEL	GR	Share 100.00	FSA Physical Location Perkins, Nebraska	N	C	I	A	7.17	Yes		N	5/8/2020	01	Signature Date
Producer TWE II LLC																	
	1E	CORN	YEL	GR	Share 100.00	FSA Physical Location Perkins, Nebraska	N	C	I	A	14.39	Yes		N	5/8/2020	01	Signature Date
Producer TWE II LLC																	
	1F	CORN	YEL	GR	Share 100.00	FSA Physical Location Perkins, Nebraska	N	C	I	A	7.15	Yes		N	5/8/2020	01	Signature Date
Producer TWE II LLC																	
	1G	CORN	YEL	GR	Share 100.00	FSA Physical Location Perkins, Nebraska	I	C	I	A	280.00	Yes		N	5/8/2020	01	Signature Date
Producer TWE II LLC																	
Tract 5609 Summary																	
PP Cr/Co	Var/Type	Int Use	Int Pr	Rpt Unit	Rpt Qty	PP Cr/Co	Var/Type	Int Use	Int Pr	Rpt Unit	Rpt Qty	Crop Land	Field ID	Offical Measured	Planting Date	Planting Period	End Date
01 CORN	YEL	GR	N	A	57.41	01 CORN	YEL	GR	I	A	280.00	280.00		N	5/8/2020	01	
Photo Number/ Legal Description: N2 S-11-39 Cropland: 317.41																	
5906	1	BEANS	BTU	DE	I	C	N	I	A	A	129.68	Yes		N	6/13/2020	01	
Reported on Cropland: 317.41 Difference: 0.00																	
Producer TWE II LLC																	
	2	CRP	05A		Share 100.00	FSA Physical Location Perkins, Nebraska	N	C	I	A	5.00	Yes		N	5/8/2020	01	Signature Date
Producer TWE II LLC																	
	3	CRP	05A		Share 100.00	FSA Physical Location Perkins, Nebraska	N	C	I	A	5.20	Yes		N	5/8/2020	01	Signature Date
Producer TWE II LLC																	
	4	GRASS	NAG	LS	Share 100.00	FSA Physical Location Perkins, Nebraska	N	C	I	A	7.07	Yes		N	5/8/2020	01	Signature Date
Producer TWE II LLC																	
	5	CRP	05A		Share 100.00	FSA Physical Location Perkins, Nebraska	N	C	I	A	4.81	Yes		N	5/8/2020	01	Signature Date
Producer TWE II LLC																	
	6	CRP	05A		Share 100.00	FSA Physical Location Perkins, Nebraska	N	C	I	A	3.49	Yes		N	5/8/2020	01	Signature Date
Producer TWE II LLC																	

# FSA INFORMATION - PERKINS COUNTY

Perkins, Nebraska

FSA - 578 (09-13-16)

Farm Number: 6632

## REPORT OF COMMODITIES

### FARM AND TRACT DETAIL LISTING

PROGRAM YEAR: 2020

DATE: 08/05/2020

PAGE: 2

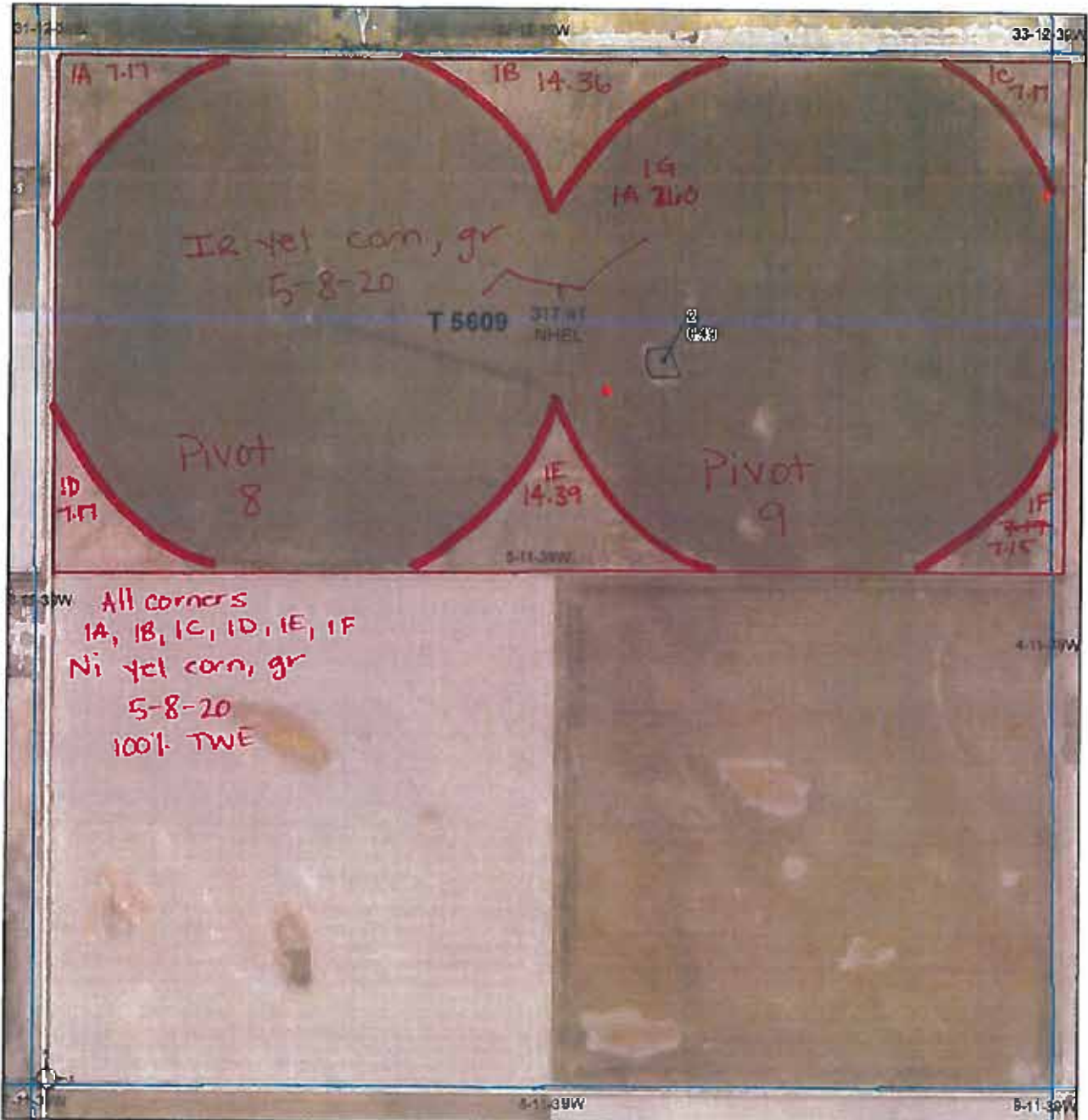
Tract Number	CLU/Field	Crop/Commodity	Var/Type	Int Use	Act Use	Irr Pr	Org Stat	Nat/Soil	C/C	Rep Unit	Rep Qty	Dir Crop Land	Field ID	Official Measured	Planting Date	Planting Period	End Date	
6606	7	GRP	05A			N	C	N	I	A	2.45	Yes		N		01	2023	
Producer TWE II LLC																		
8		CRP	05A		Share 100.00	N	C	N	I	A	6.07	Yes		N	NAP Unit 3800	Signature Date	01	2023
Producer TWE III LLC																		
9		CRP	05A		Share 100.00	N	C	N	I	A	4.37	Yes		N	NAP Unit 3600	Signature Date	01	2023
Producer TWE III LLC																		
10		GRASS	NAG	LS	Share 100.00	N	C	N	I	A	2.14	Yes		N	NAP Unit 3800	Signature Date	01	CC
Producer TWE III LLC																		
12A		SOYBN	COM	GR	Share 100.00	N	C	N	I	A	6.48	Yes		N	NAP Unit 3600	Signature Date 10/01/2019	01	
Producer TWE III LLC																		
12B		SOYBN	COM	GR	Share 100.00	I	C	N	I	A	248.00	Yes		N	NAP Unit 3800	Signature Date	01	
Producer TWE III LLC																		
12C		SOYBN	COM	GR	Share 100.00	N	C	N	I	A	8.58	Yes		N	NAP Unit 3800	Signature Date	01	
Producer TWE III LLC																		
12D		SOYBN	COM	GR	Share 100.00	N	C	N	I	A	6.50	Yes		N	NAP Unit 3800	Signature Date	01	
Producer TWE III LLC																		
12G		CORN	YEL	GR	Share 100.00	N	C	N	I	A	4.48	Yes		N	NAP Unit 3800	Signature Date	01	
Producer TWE III LLC																		
12H		SOYBN	COM	GR	Share 100.00	N	C	N	I	A	6.58	Yes		N	NAP Unit 3800	Signature Date	01	
Producer TWE III LLC																		
12I		CORN	YEL	GR	Share 100.00	N	C	N	I	A	4.47	Yes		N	NAP Unit 3800	Signature Date	01	
Producer TWE III LLC																		
12J		CORN	YEL	GR	Share 100.00	N	C	N	I	A	4.48	Yes		N	NAP Unit 3800	Signature Date	01	
Producer TWE III LLC																		
12K		CORN	YEL	GR	Share 100.00	N	C	N	I	A	4.48	Yes		N	NAP Unit 3800	Signature Date	01	
Producer TWE III LLC																		
13		GRASS	NAG	LS	Share 100.00	N	C	N	I	A	1.56	Yes		N	NAP Unit 3800	Signature Date	01	CC
Producer TWE III LLC																		
15		GRASS	NAG	LS	Share 100.00	N	C	N	I	A	7.67	Yes		N	NAP Unit 3800	Signature Date 10/01/2019	01	CC
Producer TWE III LLC																		
Tract 6606 Summary																		
PP Cr/Co	01	SOYBN	COM	GR	DE	1												
Var/Type	COM	GR	DE	I	A													
Int Use	GR	DE	I	A														
Irr Pr	I	DE	I	A														
Rep Unit	A	A	A	A														
PP Cr/Co	01	BEANS	BTU	DE	I	A												
Var/Type	COM	BTU	DE	I	A													
Int Use	COM	BTU	DE	I	A													
Irr Pr	I	DE	I	A														
Rep Unit	A	A	A	A														
PP Cr/Co	01	BEANS	BTU	DE	I	A												
Var/Type	COM	BTU	DE	I	A													
Int Use	COM	BTU	DE	I	A													
Irr Pr	I	DE	I	A														
Rep Unit	A	A	A	A														
PP Cr/Co	01	BEANS	BTU	DE	I	A												
Var/Type	COM	BTU	DE	I	A													
Int Use	COM	BTU	DE	I	A													
Irr Pr	I	DE	I	A														
Rep Unit	A	A	A	A														
PP Cr/Co	01	BEANS	BTU	DE	I	A												
Var/Type	COM	BTU	DE	I	A													
Int Use	COM	BTU	DE	I	A													
Irr Pr	I	DE	I	A														
Rep Unit	A	A	A	A														
PP Cr/Co	01	BEANS	BTU	DE	I	A												
Var/Type	COM	BTU	DE	I	A													
Int Use	COM	BTU	DE	I	A													
Irr Pr	I	DE	I	A														
Rep Unit	A	A	A	A														
PP Cr/Co	01	BEANS	BTU	DE	I	A												
Var/Type	COM	BTU	DE	I	A													
Int Use	COM	BTU	DE	I	A													
Irr Pr	I	DE	I	A														
Rep Unit	A	A	A	A														
PP Cr/Co	01	BEANS	BTU	DE	I	A												
Var/Type	COM	BTU	DE	I	A													
Int Use	COM	BTU	DE	I	A													
Irr Pr	I	DE	I	A														
Rep Unit	A	A	A	A														
PP Cr/Co	01	BEANS	BTU	DE	I	A												
Var/Type	COM	BTU	DE	I	A													
Int Use	COM	BTU	DE	I	A													
Irr Pr	I	DE	I	A														
Rep Unit	A	A	A	A														
PP Cr/Co	01	BEANS	BTU	DE	I	A												
Var/Type	COM	BTU	DE	I	A													
Int Use	COM	BTU	DE	I	A													
Irr Pr	I	DE	I	A														
Rep Unit	A	A	A	A														
PP Cr/Co	01	BEANS	BTU	DE	I	A												
Var/Type	COM	BTU	DE	I	A													
Int Use	COM	BTU	DE	I	A													
Irr Pr	I	DE	I	A														
Rep Unit	A	A	A	A														
PP Cr/Co	01	BEANS	BTU	DE	I	A												
Var/Type	COM	BTU	DE	I	A													
Int Use	COM	BTU	DE	I	A													
Irr Pr	I	DE	I	A														
Rep Unit	A	A	A	A														
PP Cr/Co	01	BEANS	BTU	DE	I	A												
Var/Type	COM	BTU	DE	I	A													
Int Use	COM	BTU	DE	I	A													
Irr Pr	I	DE	I	A														
Rep Unit	A	A	A	A														
PP Cr/Co	01	BEANS	BTU	DE	I	A												
Var/Type	COM	BTU	DE	I	A													
Int Use	COM	BTU	DE	I	A													
Irr Pr	I	DE	I	A														
Rep Unit	A	A	A	A														
PP Cr/Co	01	BEANS	BTU	DE	I	A												
Var/Type	COM	BTU	DE	I	A													
Int Use	COM	BTU	DE	I	A													
Irr Pr	I	DE	I	A														
Rep Unit	A	A	A	A														
PP Cr/Co	01	BEANS	BTU	DE	I	A												
Var/Type	COM	BTU	DE	I	A													
Int Use	COM	BTU	DE	I	A													
Irr Pr	I	DE	I	A														
Rep Unit	A	A	A	A														
PP Cr/Co	01	BEANS	BTU	DE	I	A												

# FSA INFORMATION - PERKINS COUNTY

USDA United States Department of Agriculture

Perkins County, Nebraska

Farm 6632



**Common Land Unit**  
 [Symbol] Non-Cropland  
 [Symbol] Cropland  
 [Symbol] Tract Boundary  
 [Symbol] PLSS

2018 NAIP Ortho Imagery

2020 Program Year  
 Map Created September 18, 2019

**Wetland Determination Identifiers**  
 ● Restricted Use  
 ▼ Limited Restrictions  
 ■ Exempt from Wetland Provisions

5-11-39W

United States Department of Agriculture (USDA) Farm Service Agency (FSA) maps are for FSA Program administration only. This map does not represent a legal survey or reflect actual ownership, rather it depicts the information provided directly from the producer and/or National Agricultural Imagery Program (NAIP) imagery. The producer accepts the data 'as is' and assumes all risks associated with its use. USDA-FSA assumes no responsibility for actual or consequential damage incurred as a result of any user's reliance on this data outside FSA Programs. Wetland identifiers do not represent the size, shape, or specific determination of the area. Refer to your original determination (EPA-026 and attached maps) for exact boundaries and determinations or contact USDA Natural Resources Conservation Service (NRCS).

# FSA INFORMATION - PERKINS COUNTY

USDA  
United States  
Department of  
Agriculture

Perkins County, Nebraska

Farm 6632



**Common Land Unit**  
 Cropland  
 CRP  
 Tract Boundary  
 PLSS

2018 NAIP Ortho Imagery

2020 Program Year  
Map Created September 18, 2019

**Wetland Determination Identifiers**  
● Restricted Use  
▼ Limited Restrictions  
■ Exempt from Wetland Provisions

Pivot 5

29-12-39W

United States Department of Agriculture (USDA) Farm Service Agency (FSA) maps are for FSA Program administration only. This map does not represent a legal survey or reflect actual ownership; rather it depicts the information provided directly from the producer and/or National Agricultural Imagery Program (NAIP) imagery. The producer accepts the data as is and assumes all risks associated with its use. USDA-FSA assumes no responsibility for actual or consequential damage incurred as a result of any user's reliance on this data outside FSA Programs. Wetland identifiers do not represent the size, shape, or specific determination of the area. Refer to your original determination (CPA-026 and attached maps) for exact boundaries and determinations or contact USDA Natural Resources Conservation Service (NRCS).

# FSA INFORMATION - PERKINS COUNTY



United States  
Department of  
Agriculture

Perkins County, Nebraska

Farm 6632



Common Land Unit  Tract Boundary  
 PLSS  
 CRP

2018 NAIP Ortho Imagery

2020 Program Year  
Map Created September 18, 2019

Wetland Determination Identifiers  
● Restricted Use  
▼ Limited Restrictions  
■ Exempt from Wetland Provisions

Pivot  
4

Pivot  
7

28-12-39W

United States Department of Agriculture (USDA) Farm Service Agency (FSA) maps are for FSA Program administration only. This map does not represent a legal survey or reflect actual ownership. It is the user's responsibility to verify the information provided directly from the producer and/or National Agricultural Imagery Program (NAIP) Imagery. The producer accepts the data as is and assumes all risks associated with its use. USDA-FSA assumes no responsibility for actual or consequential damage incurred as a result of any user's reliance on this data outside FSA Programs. Wetland Identifiers do not represent the size, shape, or specific determination of the area. Refer to your original determination (CPA-D26 and attached maps) for exact boundaries and determinations or contact USDA Natural Resources Conservation Service (NRCS).



# CRP INFORMATION

# CRP INFORMATION - TOTAL

## TWE II, LLC

### Owned property

Total of 33-12-39  
 SE1/4 29-12-39  
 SW1/4 28-12-39  
 W1/2 29-14-38  
 All s of Hwy 26 18-14-39 Except Hse lot  
 All Ex TRS 19-14-39  
 E1/2 23-14-40  
 N1/2&SW1/4 21-14-40 Ex TR  
 N1/2 28-14-40  
 Total

Tract #	County	CRP Acres	Farm #
2	Perkins	27.45	2738
3	Perkins	10.20	6632
2	Perkins	21.19	6632
4 & 5	Keith	127.80	3968
8	Keith	144.80	3027
9 & 33	Keith	34.40	2738
12	Keith	23.60	3968
16, 17 & 18	Keith	162.63	3968
17 & 18	Keith	208.22	3968
		<u>760.29</u>	

# CRP INFORMATION



United States Department of Agriculture

---

## CRP Re-enrollment Signup Deadline – February 12, 2021

Dear CRP Participant:

Enclosed please find the CRP-1 Conservation Reserve Program Contract, CRP-2 Conservation Reserve Program Worksheet, and a map in which you would be re-enrolling your expiring CRP back into the CRP program, if you choose. Please review, sign, initial, date, and return to our office by the **deadline of February 12, 2021**. You may scan and email the forms to [cara.olson@usda.gov](mailto:cara.olson@usda.gov), send them by regular mail, or use the drop box at our office. Once we are in receipt of the signed forms, we will proceed.

If you do not want to re-enroll or if you would like to discuss, please contact our office.

Thank you.

Sincerely,

A handwritten signature in blue ink that reads "Kimberly Borer".

Kimberly Borer  
County Executive Director

Encl.

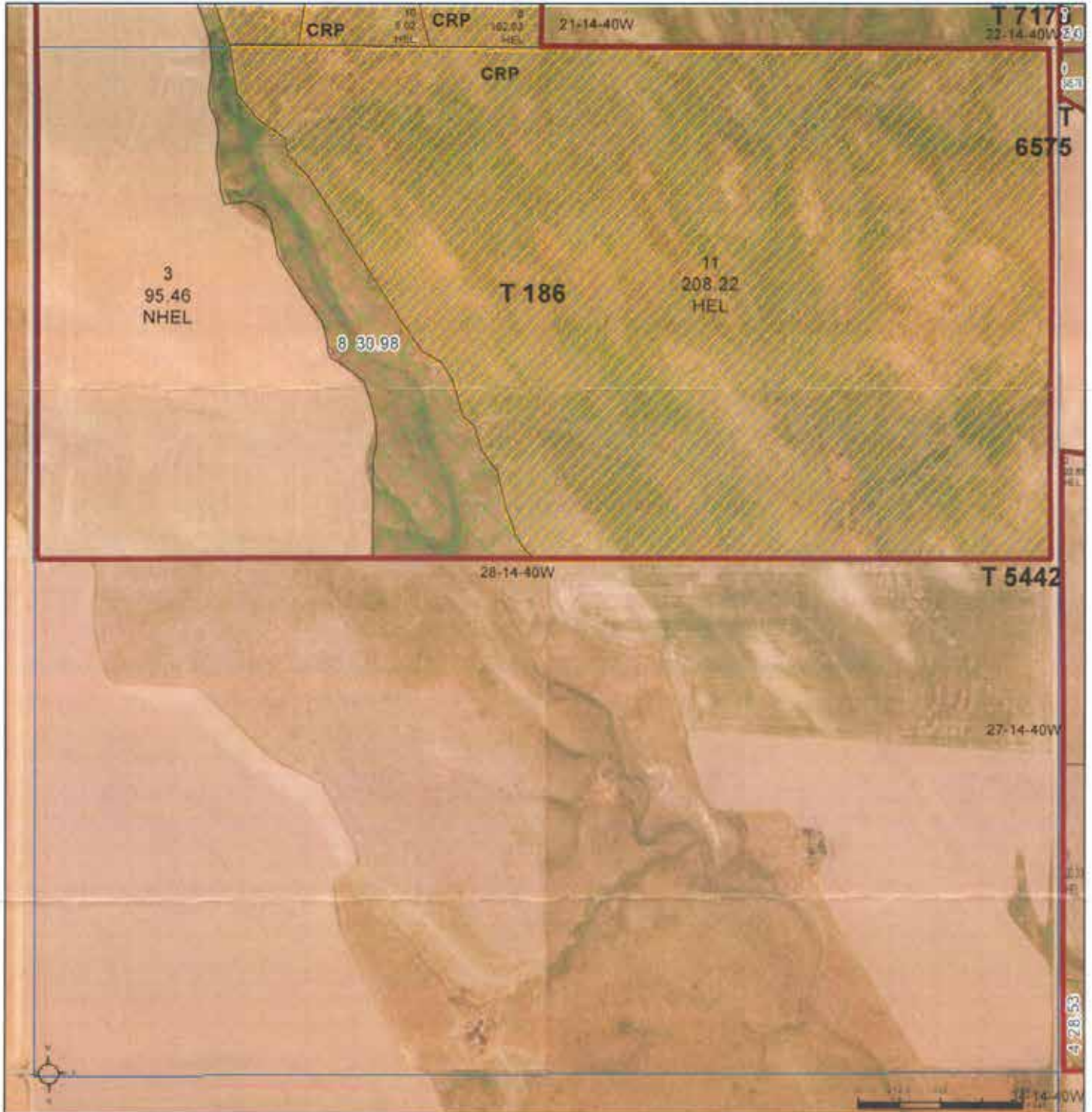
Farm and Foreign Agricultural Services  
Farm Service Agency  
Keith Arthur County FSA Office  
1605 East 1<sup>st</sup> St.  
Ogallala, NE 69153-2904  
Voice 308-284-2048 Fax 855-799-5119

USDA is an equal opportunity provider, employer and lender.

# CRP INFORMATION - TRACTS 17 & 18



## Keith County, Nebraska



**Common Land Unit**

Non-Cropland	CRP
Cropland	Tract Boundary
	PLSS

2020 NAIP Ortho Imagery

2021 Program Year

Map Created October 21, 2020

Farm 3968

**Wetland Determination Identifiers**

- Restricted Use
- Limited Restrictions
- Exempt from Wetland Provisions

28-14-40W

United States Department of Agriculture (USDA) Farm Service Agency (FSA) maps are for FSA Program administration only. This map does not represent a legal survey or reflect actual ownership; rather it depicts the information provided directly from the producer and/or National Agricultural Imagery Program (NAIP) imagery. The producer accepts the data 'as is' and assumes all risks associated with its use. USDA-FSA assumes no responsibility for actual or consequential damage incurred as a result of any user's reliance on this data outside FSA Programs. Wetland identifiers do not represent the size, shape, or specific determination of the area. Refer to your original determination (CPA-026 and attached maps) for exact boundaries and determinations or contact USDA Natural Resources Conservation Service (NRCS).

# CRP INFORMATION - TRACTS 17 & 18

<b>CRP-1</b> (07-06-20)  <b>CONSERVATION RESERVE PROGRAM CONTRACT</b>	<b>U.S. DEPARTMENT OF AGRICULTURE</b> Commodity Credit Corporation	<b>1. ST. &amp; CO. CODE &amp; ADMIN. LOCATION</b> 31 101	<b>2. SIGN-UP NUMBER</b> 56
	<b>3. CONTRACT NUMBER</b>		<b>4. ACRES FOR ENROLLMENT</b> 208.22
<b>5A. COUNTY FSA OFFICE ADDRESS (include Zip Code)</b> KEITH COUNTY FARM SERVICE AGENCY 1605 EAST 1ST STREET OGALLALA, NE 69153-2904		<b>6. TRACT NUMBER</b> 186	<b>7. CONTRACT PERIOD</b> FROM: (MM-DD-YYYY) 10-01-2021 TO: (MM-DD-YYYY) 09-30-2031
<b>5B. COUNTY FSA OFFICE PHONE NUMBER</b> (include Area Code): (308) 284-2048		<b>8. SIGNUP TYPE:</b> General	

**THIS CONTRACT is entered into between the Commodity Credit Corporation (referred to as "CCC") and the undersigned owners, operators, or tenants (referred to as "the Participant"). The Participant agrees to place the designated acreage into the Conservation Reserve Program ("CRP") or other use set by CCC for the stipulated contract period from the date the Contract is executed by the CCC. The Participant also agrees to implement on such designated acreage the Conservation Plan developed for such acreage and approved by the CCC and the Participant. Additionally, the Participant and CCC agree to comply with the terms and conditions contained in this Contract, including the Appendix to this Contract, entitled Appendix to CRP-1, Conservation Reserve Program Contract (referred to as "Appendix"). By signing below, the Participant acknowledges receipt of a copy of the Appendix/Appendices for the applicable contract period. The terms and conditions of this contract are contained in this Form CRP-1 and in the CRP-1 Appendix and any addendum thereto. BY SIGNING THIS CONTRACT PARTICIPANTS ACKNOWLEDGE RECEIPT OF THE FOLLOWING FORMS: CRP-1; CRP-1 Appendix and any addendum thereto; and, CRP-2, CRP-2C, CRP-2G, or CRP-2C30, as applicable.**

<b>9A. Rental Rate Per Acre</b> \$ 36.29 <input checked="" type="checkbox"/>	<b>10. Identification of CRP Land (See Page 2 for additional space)</b>				
<b>9B. Annual Contract Payment</b> \$ 7,556.00	<b>A. Tract No.</b> 186	<b>B. Field No.</b> 0011	<b>C. Practice No.</b> CP2	<b>D. Acres</b> 208.22	<b>E. Total Estimated Cost-Share</b> \$ 17,980.00
<b>9C. First Year Payment</b> \$					
(Item 9C is applicable only when the first year payment is provided.)					

**11. PARTICIPANTS (If more than three individuals are signing, see Page 3.)**

A(1) PARTICIPANT'S NAME AND ADDRESS (include Zip Code)	(2) SHARE	(3) SIGNATURE (By)	(4) TITLE/RELATIONSHIP OF THE INDIVIDUAL SIGNING IN THE REPRESENTATIVE CAPACITY	(5) DATE (MM-DD-YYYY)
THE STATE OF NEBRASKA ATTENTION: USDA SERVICE 505 F STREET SW, 1ST FLOOR WASHINGTON, DC 20503-0001	<input checked="" type="checkbox"/> 100.00 %	<input checked="" type="checkbox"/>	<input checked="" type="checkbox"/>	<input checked="" type="checkbox"/>
B(1) PARTICIPANT'S NAME AND ADDRESS (include Zip Code)	%	(3) SIGNATURE (By)	(4) TITLE/RELATIONSHIP OF THE INDIVIDUAL SIGNING IN THE REPRESENTATIVE CAPACITY	(5) DATE (MM-DD-YYYY)
C(1) PARTICIPANT'S NAME AND ADDRESS (include Zip Code)	%	(3) SIGNATURE (By)	(4) TITLE/RELATIONSHIP OF THE INDIVIDUAL SIGNING IN THE REPRESENTATIVE CAPACITY	(5) DATE (MM-DD-YYYY)

<b>12. CCC USE ONLY</b>	<b>A. SIGNATURE OF CCC REPRESENTATIVE</b>	<b>6 DATE (MM-DD-YYYY)</b>
-------------------------	---	----------------------------

**NOTE:** The following statement is made in accordance with the Privacy Act of 1974 (5 USC 552a - as amended). The authority for requesting the information identified on this form is the Commodity Credit Corporation Charter Act (15 U.S.C. 714 et seq.), the Food Security Act of 1985 (16 U.S.C. 3801 et seq.), the Agricultural Act of 2014 (16 U.S.C. 3831 et seq.), the Agricultural Improvement Act of 2018 (Pub. L. 115-334) and 7 CFR Part 1410. The information will be used to determine eligibility to participate in and receive benefits under the Conservation Reserve Program. The information collected on this form may be disclosed to other Federal, State, Local government agencies, Tribal agencies, and nongovernmental entities that have been authorized access to the information by statute or regulation and/or as described in applicable Routine Uses identified in the System of Records Notice for USDA/FSA-2, Farm Records File (Automated). Providing the requested information is voluntary. However, failure to furnish the requested information will result in a determination of ineligibility to participate in and receive benefits under the Conservation Reserve Program.

**Paperwork Reduction Act (PRA) Statement:** The information collection is exempted from PRA as specified in 16 U.S.C. 3846(b)(1). The provisions of appropriate criminal and civil fraud, privacy, and other statutes may be applicable to the information provided. **RETURN THIS COMPLETED FORM TO YOUR COUNTY FSA OFFICE.**

In accordance with Federal civil rights law and U.S. Department of Agriculture (USDA) civil rights regulations and policies, the USDA, its Agencies, offices, and employees, and institutions participating in or administering USDA programs are prohibited from discriminating based on race, color, national origin, religion, sex, gender identity (including gender expression), sexual orientation, disability age, marital status, family/parenthood status, income derived from a public assistance program, political beliefs, or reprisal or retaliation for prior civil rights activity, in any program or activity conducted or funded by USDA (not all bases apply to all programs). Remedies and complaint filing deadlines vary by program or incident.

Persons with disabilities who require alternative means of communication for program information (e.g. Braille, large print, audiotape, American Sign Language, etc.) should contact the responsible Agency or USDA's TARGET Center at (202) 720-2600 (voice and TTY) or contact USDA through the Federal Relay Service at (800) 877-8339. Additionally, program information may be made available in languages other than English.

To file a program discrimination complaint, complete the USDA Program Discrimination Complaint Form, AD-3027, found online at [http://www.ascr.usda.gov/complaint\\_filing\\_cust.html](http://www.ascr.usda.gov/complaint_filing_cust.html) and at any USDA office or write a letter addressed to USDA and provide in the letter all of the information requested in the form. To request a copy of the complaint form, call (866) 632-9992. Submit your completed form or letter to USDA by: (1) mail: U.S. Department of Agriculture Office of the Assistant Secretary for Civil Rights 1400 Independence Avenue, SW Washington, D.C. 20250-9410; (2) fax: (202) 690-7442; or (3) email: [program.intake@usda.gov](mailto:program.intake@usda.gov). USDA is an equal opportunity provider, employer, and lender.

# CRP INFORMATION - TRACTS 17 & 18

CRP-2 (12-02-19)

Page 2 of 3

			For Items 21 through 24 (See Page 4 for additional space)							
21. Tract No.	22. Current Field No.	23. Current Crop or Land Use	24. Crop Land Use Summary							
			A. Offered Acres	B. Crop History Eligible Acres	C. 2012	D. 2013	E. 2014	F. 2015	G. 2016	H. 2017
0000186	0011	CRP	208.22	208.22	CRP	CRP	CRP	CRP	CRP	CRP
<b>25. TOTALS ►</b>			208.22	208.22						

**26. PRODUCER'S CERTIFICATION:**

*By signing below I certify to all of the following: (1) All of the Environmental Benefits Index (EBI) factors and subfactors N1 through N5 have been explained to me; (2) I have been informed that planting an approved mixture of covers that benefit wildlife, enhancing the existing cover to provide a mixture that benefits wildlife, if applicable, and/or creating and maintaining open areas of approved herbaceous cover, may improve the acceptability of the offer; (3) I have been informed of the estimated cost of establishing the cover offered; (4) I have been informed that offering a per acre rental payment that is less than the calculated annual maximum payment rate may enhance the acceptability of the offer; (5) I have been informed that I may be required to pay for a measurement service on the acreage offered before such acreage may be enrolled in the CRP; (6) I have been informed that certain land enrolled in the EQIP pursuant to regulations at 7 CFR Part 1466 is ineligible for enrollment in the CRP; (7) To the best of my knowledge and belief the acreage of crops and land listed herein, if applicable, are true and correct; and (8) The signing of this form gives USDA representatives authorization to enter and inspect crops and land uses, and enter for other purposes as deemed appropriate by USDA, on the above-identified land.*

*I understand that an inaccurate certification could result in a payment reduction or loss of program benefits*

26A. Signature (By)	26B. Title/Relationship of the Individual if Signing in a Representative Capacity	26C. DATE (MM-DD-YYYY)
X	X	X

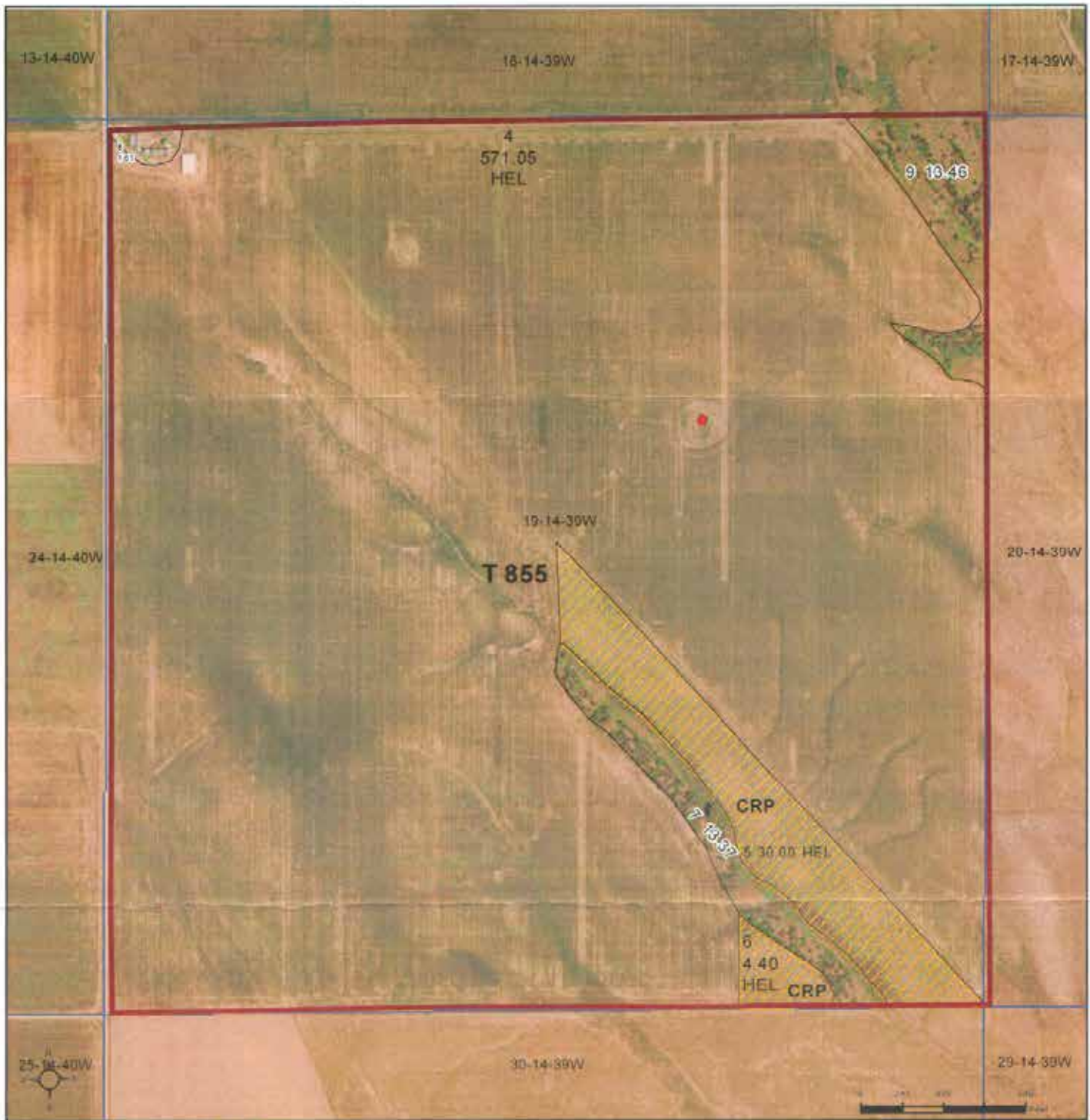
# CRP INFORMATION - TRACTS 17 & 18

(See Last Page for Privacy Act and Public Burden Statements)

<b>CRP-2</b> (12-02-19)		<b>U.S. DEPARTMENT OF AGRICULTURE</b> Farm Service Agency			1. Tract Number 0000186		2. Program Year 2022	
		<b>CONSERVATION RESERVE PROGRAM</b> <b>WORKSHEET</b> (For General Signup)			3A. Sign Up Number 56		3B. Effective Date (MM-DD-YYYY) 10-01-2021	
4A. County FSA Office Address (Zip Code): KEITH COUNTY FARM SERVICE AGENCY 1605 EAST 1ST STREET OGALLALA, NE 69153-2904				4C. Producer Name and Address (Zip Code): TWE II LLC ATTENTION LOLA THOMAS 50 S POINTE DR APT 2803 MIAMI BEACH, FL 33139-4791				
4B. County FSA Office Phone Number (Include Area Code) (309) 284-2048				4D. Producer Phone No. (Include Area Code) (305) 319-1660				
5A. State & County Code Admin. Location  31101		5B. State & County Code Physical Location  31101		6. Contract Number		7. Acres for Enrollment 208.22		
				8. Signup Type <b>GENERAL</b>		9. Rental Rate Per Acre Offered \$ 36.29		
10. PRACTICES (See Page 3 for additional space):							11. LAND ELIGIBILITY CATEGORY BY ACRES: (Enter the amount eligible for each criteria)	
A. Field No	B. Practice No.	C. Practice Status	D. Acres	E. Estimated C/S (\$)	F. Length	G. N1a Point Value	El B or Greater	0.0
0011	CP2	EXISTING	208.22	\$ 17980.00	10	50	National CPA	0.0
							State CPA	208.22
							Expiring CRP	208.22
12. National Ranking Factors:						13. N1 Subfactors:		
N1	N2	N3	N4	N5	N1a	N1b	N1c	
80	67	29	0	10	50	0	30	
14. N2 Subfactors:				15. N5 Subfactors:				
N2a	N2b	N2c	N5a	N5b	N5c	N5d		
30	10	27	7	0	0	3		
16. N6 Subfactor:				17. HUC Number:				
N6b				101900180502				
0								
18. Soil Map Data and Maximum Payment Rate Calculations:								
	A Physical Location	B Soil Survey ID No	C Map Unit Symbol	D Acres	E Soil Rental Rate	F Total Rent		
(1) Primary	31101	NE101	1830	73.05 x	\$ 30	= \$ 2191.50		
(2) Secondary	31101	NE101	5946	63.39 x	\$ 40	= \$ 2535.60		
(3) Tertiary	31101	NE101	1648	60.41 x	\$ 40	= \$ 2416.40		
<b>TOTALS</b>				196.85		<b>\$ 7143.50</b>		
19. Weighted Average Soil Rental Rate (Col. 18F total divided by Col. 18D total)				20. Maximum Payment Rate Per Acre (Result of Item 19)				
\$ 36.29				\$ 36.29				

# CRP INFORMATION - TRACTS 9 & 33


 United States Department of Agriculture  
**Keith County, Nebraska**



**Common Land Unit**  
 Non-Cropland  
 Cropland  
 CRP  
 Tract Boundary  
 PLSS

2020 NAIP Ortho Imagery

2021 Program Year

Map Created October 21, 2020

**Farm 2738**

**Wetland Determination Identifiers**  
 Restricted Use  
 Limited Restrictions  
 Exempt from Wetland Provisions

**19-14-39W**

United States Department of Agriculture (USDA) Farm Service Agency (FSA) maps are for FSA Program administration only. This map does not represent a legal survey or reflect actual ownership, rather it depicts the information provided directly from the producer and/or National Agricultural Imagery Program (NAIP) imagery. The producer accepts the data 'as is' and assumes all risks associated with its use. USDA-FSA assumes no responsibility for actual or consequential damage incurred as a result of any user's reliance on this data outside FSA Programs. Wetland Identifiers do not represent the size, shape, or specific determination of the area. Refer to your original determination (CPA-026 and attached maps) for exact



# CRP INFORMATION - TRACTS 9 & 33

<b>CRP-1</b> (07-06-20) <b>U.S. DEPARTMENT OF AGRICULTURE</b> Commodity Credit Corporation		1. ST. & CO. CODE & ADMIN. LOCATION 31 101		2. SIGN-UP NUMBER 56	
		3. CONTRACT NUMBER		4. ACRES FOR ENROLLMENT 34.40	
<b>CONSERVATION RESERVE PROGRAM CONTRACT</b>					
5A. COUNTY FSA OFFICE ADDRESS (Include Zip Code) KEITH COUNTY FARM SERVICE AGENCY 1605 EAST 1ST STREET OGALLALA, NE 69153-2904		6. TRACT NUMBER 855		7. CONTRACT PERIOD FROM: (MM-DD-YYYY) TO: (MM-DD-YYYY) 10-01-2021 09-30-2031	
5B. COUNTY FSA OFFICE PHONE NUMBER (Include Area Code): (308) 284-2048		8. SIGNUP TYPE: General			
<p><b>THIS CONTRACT is entered into between the Commodity Credit Corporation (referred to as "CCC") and the undersigned owners, operators, or tenants (referred to as "the Participant"). The Participant agrees to place the designated acreage into the Conservation Reserve Program ("CRP") or other use set by CCC for the stipulated contract period from the date the Contract is executed by the CCC. The Participant also agrees to implement on such designated acreage the Conservation Plan developed for such acreage and approved by the CCC and the Participant. Additionally, the Participant and CCC agree to comply with the terms and conditions contained in this Contract, including the Appendix to this Contract, entitled Appendix to CRP-1, Conservation Reserve Program Contract (referred to as "Appendix"). By signing below, the Participant acknowledges receipt of a copy of the Appendix/Appendices for the applicable contract period. The terms and conditions of this contract are contained in this Form CRP-1 and in the CRP-1 Appendix and any addendum thereto. BY SIGNING THIS CONTRACT PARTICIPANTS ACKNOWLEDGE RECEIPT OF THE FOLLOWING FORMS: CRP-1; CRP-1 Appendix and any addendum thereto; and, CRP-2, CRP-2C, CRP-2G, or CRP-2C30, as applicable.</b></p>					
9A. Rental Rate Per Acre \$ 30.54 <input checked="" type="checkbox"/>		10. Identification of CRP Land (See Page 2 for additional space)			
9B. Annual Contract Payment \$ 1,051.00		A. Tract No.	B. Field No.	C. Practice No.	D. Acres
9C. First Year Payment \$		855	0005	CP2	30.00
(Item 9C is applicable only when the first year payment is prorated.)		855	0006	CP2	4.40
					\$ 2,591.00
					\$ 380.00
<b>11. PARTICIPANTS (If more than three individuals are signing, see Page 3.)</b>					
A(1) PARTICIPANT'S NAME AND ADDRESS (Include Zip Code) LOLA THOMAS 50 S POINTE DR APT 2633 MIAMI BEACH, FL 33359-4791		(2) SHARE <input checked="" type="checkbox"/> 100.00 %	(3) SIGNATURE (By) <input checked="" type="checkbox"/>	(4) TITLE/RELATIONSHIP OF THE INDIVIDUAL SIGNING IN THE REPRESENTATIVE CAPACITY	(5) DATE (MM-DD-YYYY) <input checked="" type="checkbox"/>
B(1) PARTICIPANT'S NAME AND ADDRESS (Include Zip Code)		(2) SHARE %	(3) SIGNATURE (By)	(4) TITLE/RELATIONSHIP OF THE INDIVIDUAL SIGNING IN THE REPRESENTATIVE CAPACITY	(5) DATE (MM-DD-YYYY)
C(1) PARTICIPANT'S NAME AND ADDRESS (Include Zip Code)		(2) SHARE %	(3) SIGNATURE (By)	(4) TITLE/RELATIONSHIP OF THE INDIVIDUAL SIGNING IN THE REPRESENTATIVE CAPACITY	(5) DATE (MM-DD-YYYY)
<b>12. CCC USE ONLY</b>		A. SIGNATURE OF CCC REPRESENTATIVE			B. DATE (MM-DD-YYYY)
<p><b>NOTE:</b> The following statement is made in accordance with the Privacy Act of 1974 (5 USC 552) as amended. The authority for requesting the information identified on this form is the Commodity Credit Corporation Charter Act (15 U.S.C. 714 et seq.), the Food Security Act of 1985 (16 U.S.C. 3801 et seq.), the Agricultural Act of 2014 (16 U.S.C. 3831 et seq.), the Agricultural Improvement Act of 2018 (Pub. L. 115-334) and 7 CFR Part 1410. The information will be used to determine eligibility to participate in and receive benefits under the Conservation Reserve Program. The information collected on this form may be disclosed to other Federal, State, Local government agencies, Tribal agencies, and nongovernmental entities that have been authorized access to the information by statute or regulation and/or as described in applicable Routine Uses identified in the System of Records Notice for USDA/FSA-2, Farm Records File (Automated). Providing the requested information is voluntary. However, failure to furnish the requested information will result in a determination of ineligibility to participate in and receive benefits under the Conservation Reserve Program.</p> <p><b>Paperwork Reduction Act (PRA) Statement:</b> The information collection is exempted from PRA as specified in 16 U.S.C. 3946(b)(1). The provisions of appropriate criminal and civil fraud, privacy, and other statutes may be applicable to the information provided. <b>RETURN THIS COMPLETED FORM TO YOUR COUNTY FSA OFFICE.</b></p>					

In accordance with Federal civil rights law and U.S. Department of Agriculture (USDA) civil rights regulations and policies, the USDA, its Agencies, offices, and employees, and institutions participating in or administering USDA programs are prohibited from discriminating based on race, color, national origin, religion, sex, gender identity (including gender expression), sexual orientation, disability, age, marital status, family/parental status, income derived from a public assistance program, political beliefs, or reprisal or retaliation for prior civil rights activity, in any program or activity conducted or funded by USDA (not all bases apply to all programs). Remedies and complaint filing deadlines vary by program or incident.

Persons with disabilities who require alternative means of communication for program information (e.g., Braille, large print, audiotape, American Sign Language, etc.) should contact the responsible Agency or USDA's TARGET Center at (202) 720-2600 (voice and TTY) or contact USDA through the Federal Relay Service at (800) 877-8339. Additionally, program information may be made available in languages other than English.

To file a program discrimination complaint, complete the USDA Program Discrimination Complaint Form, AD-3027, found online at [http://www.ascr.usda.gov/complaint\\_filing\\_cust.html](http://www.ascr.usda.gov/complaint_filing_cust.html) and at any USDA office or write a letter addressed to USDA and provide in the letter all of the information requested in the form. To request a copy of the complaint form, call (866) 632-9992. Submit your completed form or letter to USDA by: (1) mail: U.S. Department of Agriculture Office of the Assistant Secretary for Civil Rights 1400 Independence Avenue, SW Washington, D.C. 20250-9410; (2) fax: (202) 690-7442; or (3) email: [program.intake@usda.gov](mailto:program.intake@usda.gov). USDA is an equal opportunity provider, employer, and lender.

# CRP INFORMATION - TRACTS 9 & 33

CRP-2 (12-02-19)

Page 2 of 3

For Items 21 through 24 (See Page 4 for additional space)

21. Tract No.	22. Current Field No.	23. Current Crop or Land Use	24. Crop Land Use Summary							
			A. Offered Acres	B. Crop History Eligible Acres	C. 2012	D. 2013	E. 2014	F. 2015	G. 2016	H. 2017
0000855	0005	CRP	30.00	30.00	CRP	CRP	CRP	CRP	CRP	CRP
0000855	0006	CRP	4.40	4.40	CRP	CRP	CRP	CRP	CRP	CRP
<b>25. TOTALS ►</b>			34.40	34.40						

**26. PRODUCER'S CERTIFICATION:**

*By signing below I certify to all of the following: (1) All of the Environmental Benefits Index (EBI) factors and subfactors N1 through N5 have been explained to me; (2) I have been informed that planting an approved mixture of covers that benefit wildlife, enhancing the existing cover to provide a mixture that benefits wildlife, if applicable, and/or creating and maintaining open areas of approved herbaceous cover, may improve the acceptability of the offer; (3) I have been informed of the estimated cost of establishing the cover offered; (4) I have been informed that offering a per acre rental payment that is less than the calculated annual maximum payment rate may enhance the acceptability of the offer; (5) I have been informed that I may be required to pay for a measurement service on the acreage offered before such acreage may be enrolled in the CRP; (6) I have been informed that certain land enrolled in the EQIP pursuant to regulations at 7 CFR Part 1466 is ineligible for enrollment in the CRP; (7) To the best of my knowledge and belief the acreage of crops and land listed herein, if applicable, are true and correct; and (8) The signing of this form gives USDA representatives authorization to enter and inspect crops and land uses, and enter for other purposes as deemed appropriate by USDA, on the above-identified land.*

*I understand that an inaccurate certification could result in a payment reduction or loss of program benefits.*

26A. Signature (By)	26B. Title/Relationship of the Individual if Signing in a Representative Capacity	26C. DATE (MM-DD-YYYY)
X		X

# CRP INFORMATION - TRACTS 9 & 33

(See Last Page for Privacy Act and Public Burden Statements)

<b>CRP-2</b> (12-02-19)		U.S. DEPARTMENT OF AGRICULTURE Farm Service Agency			1. Tract Number 0000855		2. Program Year 2022	
		<b>CONSERVATION RESERVE PROGRAM                  WORKSHEET</b> (For General Signup)			3A. Sign Up Number 56		3B. Effective Date (MM-DD-YYYY) 10-01-2021	
4A. County FSA Office Address (Zip Code): KEITH COUNTY FARM SERVICE AGENCY 1605 EAST 1ST STREET OGALLALA, NE 69153-2904				4C. Producer Name and Address (Zip Code): LOLA THOMAS 50 S POINTE DR APT 2803 MIAMI BEACH, FL 33139-4791				
4B. County FSA Office Phone Number (Include Area Code) (308) 284-2048				4D. Producer Phone No. (Include Area Code) (305) 319-1660				
5A. State & County Code Admin. Location  31101		5B. State & County Code Physical Location  31101		6. Contract Number		7. Acres for Enrollment 34.40		
				8. Signup Type <b>GENERAL</b>		9. Rental Rate Per Acre Offered \$ 30.56		
10. PRACTICES (See Page 3 for additional space):							11. LAND ELIGIBILITY CATEGORY BY ACRES: (Enter the amount eligible for each criteria)	
A. Field No.	B. Practice No.	C. Practice Status	D. Acres	E. Estimated C/S (\$)	F. Length	G. N1a Point Value	El 8 or Greater	0.0
0005	CP2	EXISTING	30.00	\$ 2591.00	10	50	National CPA	0.0
0006	CP2	EXISTING	4.40	\$ 380.00	10	50	State CPA	34.4
							Expiring CRP	34.4
12. National Ranking Factors:						13. N1 Subfactors:		
N1	N2	N3	N4	N5	N1a	N1b	N1c	
80	67	97	0	14	50	0	30	
14. N2 Subfactors:				15. N5 Subfactors:				
N2a	N2b	N2c	N5a	N5b	N5c	N5d		
30	10	27	11	0	0	3		
16. N6 Subfactor:				17. HUC Number:				
N6b				101900180503				
0								
18. Soil Map Data and Maximum Payment Rate Calculations:								
	A. Physical Location	B. Soil Survey ID No.	C. Map Unit Symbol	D. Acres	E. Soil Rental Rate	F. Total Rent		
(1) Primary	31101	NE101	1830	32.46 x	\$ 30	= \$ 973.80		
(2) Secondary	31101	NE101	1618	1.94 x	\$ 40	= \$ 77.60		
(3) Tertiary				x	\$	= \$		
<b>TOTALS</b>				34.40		\$ 1051.40		
19. Weighted Average Soil Rental Rate (Col. 18F total divided by Col. 18D total)				20. Maximum Payment Rate Per Acre (Result of Item 19)				
\$ 30.56				\$ 30.56				

# CRP INFORMATION - KEITH COUNTY TRACTS 17 & 18

Contract Maintenance - View Contract

Page 1 of 1



Conservation Contract Maintenance System  
Welcome CARA OLSON, County User

<a href="#">CCMS Home</a>	<a href="#">About CCMS</a>	<a href="#">Help</a>	<a href="#">Contact Us</a>	<a href="#">Exit CCMS</a>	<a href="#">Logout of eAuth</a>
---------------------------	----------------------------	----------------------	----------------------------	---------------------------	---------------------------------

- CCMS Menu
- Search Contract
- County Reports

## View Contract

<b>Contract Status:</b>	Approved	<b>Activity Type:</b>	No Activity
<b>Admin State:</b>	Nebraska (31)	<b>Admin County:</b>	Keith (101)
<b>Physical State:</b>	Nebraska (31)	<b>Physical County:</b>	Keith (101)
<b>Contract Number:</b>	10014E	<b>Signup Number:</b>	41
<b>Program Type:</b>	CRP	<b>Signup Name:</b>	General CRP Signup 41
<b>Program Year:</b>	2012	<b>Signup Type:</b>	General
<b>Contract Description:</b>	28-14-40	<b>Subcategory Type:</b>	REGULAR

Parent Contract: Keith, NE 10014D

<b>Approval Date:</b>	09/05/2018	<b>Original Contract Start Date:</b>	10/01/2011
<b>Revised Contract Start Date:</b>	10/01/2017	<b>Contract End Date:</b>	09/30/2021
<b>Contract Acres:</b>	208.22	<b>Re-enrolled Acres:</b>	208.20
<b>Cropland Acres:</b>	208.22	<b>Marginal Pastureland Acres:</b>	0.00
<b>Non-Cropland Acres:</b>	0.00	<b>HUC Code:</b>	101900180502
<b>Extended:</b>	No	<b>Approved For Early Termination:</b>	No
<b>Termination Criteria:</b>	N/A	<b>Contract Validity:</b>	Valid
<b>Payable Acres:</b>	208.22	<b>Cover Maintenance Performed By:</b>	N/A

### Rate Information and PL Rule

Effective Start Date	Effective End Date	Rental Rate per Acre	Annual Contract Payment	PL Rule	AGI Threshold
10/01/2017	09/30/2021	\$41.24	\$8,587	4-PL	\$1,000,000

### Farm/Tract and CLU Information

Farm Number	Tract Number	CLU	CLU Acres	Rental Reduction Code
3968	186	0011	208.22	None

View more detail

Select a farm to view: **CRP-1**

\* Select an action to perform:

Screen ID: CCMSWeb04

[Back to Top](#) ^

[CCMS Home](#) [FSA Internet](#) [FSA Intranet](#) [USDA.gov](#)

[Site Map](#) [Policies and Links](#) [FOIA](#) [Accessibility Statement](#) [Privacy](#) [Non-Discrimination](#) [Information Quality](#) [USAGov](#) [White House](#)

# CRP INFORMATION - KEITH COUNTY TRACTS 4 & 5

Contract Maintenance - View Contract

Page 1 of 1



Conservation Contract Maintenance System  
Welcome CARA OLSON, County User

<a href="#">CCMS Home</a>	<a href="#">About CCMS</a>	<a href="#">Help</a>	<a href="#">Contact Us</a>	<a href="#">Exit CCMS</a>	<a href="#">Logout of eAuth</a>
---------------------------	----------------------------	----------------------	----------------------------	---------------------------	---------------------------------

CCMS Menu

[Search Contract](#)

[County Reports](#)

## View Contract

<b>Contract Status:</b>	Approved	<b>Activity Type:</b>	No Activity
<b>Admin State:</b>	Nebraska (31)	<b>Admin County:</b>	Keith (101)
<b>Physical State:</b>	Nebraska (31)	<b>Physical County:</b>	Keith (101)
<b>Contract Number:</b>	10035D	<b>Signup Number:</b>	45
<b>Program Type:</b>	CRP	<b>Signup Name:</b>	General CRP Signup 45
<b>Program Year:</b>	2014	<b>Signup Type:</b>	General
<b>Contract Description:</b>	TERRA_NE101_F2025_T1328_S1_10	<b>Subcategory Type:</b>	REGULAR

Parent Contract: Keith, NE 10035C

<b>Approval Date:</b>	09/05/2018	<b>Original Contract Start Date:</b>	10/01/2013
<b>Revised Contract Start Date:</b>	10/01/2017	<b>Contract End Date:</b>	09/30/2023
<b>Contract Acres:</b>	127.80	<b>Re-enrolled Acres:</b>	127.80
<b>Cropland Acres:</b>	127.80	<b>Marginal Pastureland Acres:</b>	0.00
<b>Non-Cropland Acres:</b>	0.00	<b>HUC Code:</b>	101900180504
<b>Extended:</b>	No	<b>Approved For Early Termination:</b>	No
<b>Termination Criteria:</b>	N/A	<b>Contract Validity:</b>	Valid
<b>Payable Acres:</b>	127.80	<b>Cover Maintenance Performed By:</b>	N/A

### Rate Information and PL Rule

Effective Start Date	Effective End Date	Rental Rate per Acre	Annual Contract Payment	PL Rule	AGI Threshold
10/01/2017	09/30/2023	\$47.89	\$6,120	4-PL	\$1,000,000

### Farm/Tract and CLU Information

Farm Number	Tract Number	CLU	CLU Acres	Rental Reduction Code
3968	1328	0008	127.80	None

View more detail

Select a form to view:

CRP-1

Select an action to perform:

----SELECT----

[Go](#) [Back](#)

Screen ID: CCMSWeb04

[Back to Top](#)

[CCMS Home](#) [FSA Internet](#) [FSA Intranet](#) [USDA.gov](#)

[Site Map](#) [Policies and Links](#) [FOIA](#) [Accessibility Statement](#) [Privacy](#) [Non-Discrimination](#) [Information Quality](#) [LSAGov](#) [White House](#)

# CRP INFORMATION - KEITH COUNTY TRACT 8



<a href="#">CCMS Home</a>	<a href="#">About CCMS</a>	<a href="#">Help</a>	<a href="#">Contact Us</a>	<a href="#">Exit CCMS</a>	<a href="#">Logout of eAuth</a>
---------------------------	----------------------------	----------------------	----------------------------	---------------------------	---------------------------------

- CCMS Menu
- Search Contract
- County Reports

## View Contract

<b>Contract Status:</b>	Approved	<b>Activity Type:</b>	No Activity
<b>Admin State:</b>	Nebraska (31)	<b>Admin County:</b>	Keith (101)
<b>Physical State:</b>	Nebraska (31)	<b>Physical County:</b>	Keith (101)
<b>Contract Number:</b>	10043B	<b>Signup Number:</b>	45
<b>Program Type:</b>	CRP	<b>Signup Name:</b>	General CRP Signup 45
<b>Program Year:</b>	2014	<b>Signup Type:</b>	General
<b>Contract Description:</b>	TERRA_NE101_F3027_T6495_S1_10	<b>Subcategory Type:</b>	REGULAR

Parent Contract: Keith, NE 10043A

<b>Approval Date:</b>	09/05/2018	<b>Original Contract Start Date:</b>	10/01/2013
<b>Revised Contract Start Date:</b>	10/01/2017	<b>Contract End Date:</b>	09/30/2023
<b>Contract Acres:</b>	38.23	<b>Re-enrolled Acres:</b>	0.00
<b>Cropland Acres:</b>	38.23	<b>Marginal Pastureland Acres:</b>	0.00
<b>Non-Cropland Acres:</b>	0.00	<b>HUC Code:</b>	101900180503
<b>Extended:</b>	No	<b>Approved For Early Termination:</b>	No
<b>Termination Criteria:</b>	N/A	<b>Contract Validity:</b>	Valid
<b>Payable Acres:</b>	38.23	<b>Cover Maintenance Performed By:</b>	N/A

### Rate Information and PL Rule

Effective Start Date	Effective End Date	Rental Rate per Acre	Annual Contract Payment	PL Rule	AGI Threshold
10/01/2017	09/30/2023	\$43.70	\$1,671	4-PL	\$1,000,000

### Farm/Tract and CLU Information

Farm Number	Tract Number	CLU	CLU Acres	Rental Reduction Code
3027	6495	0009	32.82	None
3027	6495	0008	5.41	None

View more detail

Select a form to view:

Select an action to perform:

# CRP INFORMATION - KEITH COUNTY TRACTS 16, 17 & 18

Contract Maintenance - View Contract

Page 1 of 1



Conservation Contract Maintenance System

Welcome CARA OLSON, County User

<a href="#">CCMS Home</a>	<a href="#">About CCMS</a>	<a href="#">Help</a>	<a href="#">Contact Us</a>	<a href="#">Exit CCMS</a>	<a href="#">Logout of eAuth</a>
---------------------------	----------------------------	----------------------	----------------------------	---------------------------	---------------------------------

**CCMS Menu**

[Search Contract](#)

[County Reports](#)

## View Contract

<b>Contract Status:</b>	Approved	<b>Activity Type:</b>	No Activity
<b>Admin State:</b>	Nebraska (31)	<b>Admin County:</b>	Keith (101)
<b>Physical State:</b>	Nebraska (31)	<b>Physical County:</b>	Keith (101)
<b>Contract Number:</b>	11020C	<b>Signup Number:</b>	49
<b>Program Type:</b>	CRP	<b>Signup Name:</b>	General CRP Signup 49
<b>Program Year:</b>	2017	<b>Signup Type:</b>	General
<b>Contract Description:</b>	TERRA_NE101_F3654_T186_51-10	<b>Subcategory Type:</b>	REGULAR

**Parent Contract:** Keith, NE 11020B

<b>Approval Date:</b>	09/05/2018	<b>Original Contract Start Date:</b>	10/01/2016
<b>Revised Contract Start Date:</b>	10/01/2017	<b>Contract End Date:</b>	09/30/2026
<b>Contract Acres:</b>	167.65	<b>Re-enrolled Acres:</b>	0.00
<b>Cropland Acres:</b>	167.65	<b>Marginal Pastureland Acres:</b>	0.00
<b>Non-Cropland Acres:</b>	0.00	<b>HUC Code:</b>	101900180502
<b>Extended:</b>	No	<b>Approved For Early Termination:</b>	No
<b>Termination Criteria:</b>	N/A	<b>Contract Validity:</b>	Valid
<b>Payable Acres:</b>	167.65	<b>Cover Maintenance Performed By:</b>	N/A

### Rate Information and PL Rule

Effective Start Date	Effective End Date	Rental Rate per Acre	Annual Contract Payment	PL Rule	AGI Threshold
10/01/2017	09/30/2026	\$47.72	\$8,000	S-PL	\$900,000

### Farm/Tract and CLU Information

Farm Number	Tract Number	CLU	CLU Acres	Rental Reduction Code
396B	186	6	162.63	None
396B	186	10	5.02	None

View more detail

Select a farm to view:

\* Select an action to perform:

Screen ID: CCMSWeb04

[Back to Top](#) ^

# CRP INFORMATION - KEITH COUNTY TRACT 12

Contract Maintenance - View Contract

Page 1 of 1



Conservation Contract Maintenance System  
Welcome CARA OLSON, County User

<a href="#">CCMS Home</a>	<a href="#">About CCMS</a>	<a href="#">Help</a>	<a href="#">Contact Us</a>	<a href="#">Exit CCMS</a>	<a href="#">Logout of eAuth</a>
---------------------------	----------------------------	----------------------	----------------------------	---------------------------	---------------------------------

- CCMS Menu
- [Search Contract](#)
- [County Reports](#)

## View Contract

<b>Contract Status:</b>	Approved	<b>Activity Type:</b>	No Activity
<b>Admin State:</b>	Nebraska (31)	<b>Admin County:</b>	Keith (101)
<b>Physical State:</b>	Nebraska (31)	<b>Physical County:</b>	Keith (101)
<b>Contract Number:</b>	11021C	<b>Signup Number:</b>	49
<b>Program Type:</b>	CRP	<b>Signup Name:</b>	General CRP Signup 49
<b>Program Year:</b>	2017	<b>Signup Type:</b>	General
<b>Contract Description:</b>	TERRA_NE101_F3654_T187_S1-10	<b>Subcategory Type:</b>	REGULAR

Parent Contract: Keith, NE 11021B

<b>Approval Date:</b>	09/05/2018	<b>Original Contract Start Date:</b>	10/01/2016
<b>Revised Contract Start Date:</b>	10/01/2017	<b>Contract End Date:</b>	09/30/2026
<b>Contract Acres:</b>	24.24	<b>Re-enrolled Acres:</b>	24.24
<b>Cropland Acres:</b>	24.24	<b>Marginal Pastureland Acres:</b>	0.00
<b>Non-Cropland Acres:</b>	0.00	<b>MUC Code:</b>	101900180502
<b>Extended:</b>	No	<b>Approved For Early Termination:</b>	No
<b>Termination Criteria:</b>	N/A	<b>Contract Validity:</b>	Valid
<b>Payable Acres:</b>	24.24	<b>Cover Maintenance Performed By:</b>	N/A

### Rate Information and PL Rule

Effective Start Date	Effective End Date	Rental Rate per Acre	Annual Contract Payment	PL Rule	AGI Threshold
10/01/2017	09/30/2026	\$40.49	\$981	S-PL	\$900,000

### Farm/Tract and CLU Information

Farm Number	Tract Number	CLU	CLU Acres	Rental Reduction Code
396B	187	5	7.64	None
396B	187	2	16.60	None

View more detail

Select a farm to view:

Select an action to perform:

Screen ID: CCMSWeb04

[Back to Top](#) ^



# CRP INFORMATION - KEITH COUNTY TRACT 8



<a href="#">CCMS Home</a>	<a href="#">About CCMS</a>	<a href="#">Help</a>	<a href="#">Contact Us</a>	<a href="#">Exit CCMS</a>	<a href="#">Logout of eAuth</a>
---------------------------	----------------------------	----------------------	----------------------------	---------------------------	---------------------------------

- CCMS Menu
- Search Contract
- County Reports

## View Contract

<b>Contract Status:</b>	Approved	<b>Activity Type:</b>	No Activity
<b>Admin State:</b>	Nebraska (31)	<b>Admin County:</b>	Keith (101)
<b>Physical State:</b>	Nebraska (31)	<b>Physical County:</b>	Keith (101)
<b>Contract Number:</b>	11093	<b>Signup Number:</b>	54
<b>Program Type:</b>	CRP	<b>Signup Name:</b>	General CRP Signup 54
<b>Program Year:</b>	2021	<b>Signup Type:</b>	General
<b>Contract Description:</b>	TERRA_NE101_F3027_T6495_S1-10	<b>Subcategory Type:</b>	REGULAR

<b>Approval Date:</b>	09/18/2020	<b>Original Contract Start Date:</b>	10/01/2020
<b>Revised Contract Start Date:</b>	N/A	<b>Contract End Date:</b>	09/30/2030
<b>Contract Acres:</b>	106.57	<b>Re-enrolled Acres:</b>	106.57
<b>Cropland Acres:</b>	106.57	<b>Marginal Pastureland Acres:</b>	0.00
<b>Non-Cropland Acres:</b>	0.00	<b>HUC Code:</b>	101900180503
<b>Extended:</b>	No	<b>Approved For Early Termination:</b>	No
<b>Termination Criteria:</b>	N/A	<b>Contract Validity:</b>	Valid
<b>Payable Acres:</b>	106.57	<b>Cover Maintenance Performed By:</b>	N/A

### Rate Information and PL Rule

Effective Start Date	Effective End Date	Rental Rate per Acre	Annual Contract Payment	PL Rule	AGI Threshold
10/01/2020	09/30/2030	\$30.82	\$3,284	5-PL	\$900,000

### Farm/Tract and CLU Information

Farm Number	Tract Number	CLU	CLU Acres	Rental Reduction Code
3027	6495	0014	106.57	None

View more detail

Select a form to view:

Select an action to perform:

# CRP INFORMATION - KEITH COUNTY TRACT 8

<b>CRP-1</b> U.S. DEPARTMENT OF AGRICULTURE Commodity Credit Corporation  <b>CONSERVATION RESERVE PROGRAM CONTRACT</b>		1. ST. & CO. CODE & ADMIN. LOCATION 31 101		2. SIGN-UP NUMBER 54	
		3. CONTRACT NUMBER 11093		4. ACRES FOR ENROLLMENT 106.57	
5A. COUNTY FSA OFFICE ADDRESS (Include Zip Code) KEITH COUNTY FARM SERVICE AGENCY 1605 EAST 1ST STREET OGALLALA, NE 69153-2904		6. TRACT NUMBER 6495		7. CONTRACT PERIOD FROM: (MM-DD-YYYY) 10-01-2020 TO: (MM-DD-YYYY) 09-30-2030	
		8. SIGNUP TYPE: General			
5B. COUNTY FSA OFFICE PHONE NUMBER (Include Area Code): (308) 284-2048		THIS CONTRACT is entered into between the Commodity Credit Corporation (referred to as "CCC") and the undersigned owners, operators, or tenants (referred to as "the Participant"). The Participant agrees to place the designated acreage into the Conservation Reserve Program ("CRP") or other use set by CCC for the stipulated contract period from the date the Contract is executed by the CCC. The Participant also agrees to implement on such designated acreage the Conservation Plan developed for such acreage and approved by the CCC and the Participant. Additionally, the Participant and CCC agree to comply with the terms and conditions contained in this Contract, including the Appendix to this Contract, entitled Appendix to CRP-1, Conservation Reserve Program Contract (referred to as "Appendix"). By signing below, the Participant acknowledges receipt of a copy of the Appendix/Appendices for the applicable contract period. The terms and conditions of this contract are contained in this Form CRP-1 and in the CRP-1 Appendix and any addendum thereto. BY SIGNING THIS CONTRACT PARTICIPANTS ACKNOWLEDGE RECEIPT OF THE FOLLOWING FORMS: CRP-1; CRP-1 Appendix and any addendum thereto; CRP-2; CRP-2C; or CRP-2G.			
9A. Rental Rate Per Acre \$ 30.82		10. Identification of CRP Land (See Page 2 for additional space)			
9B. Annual Contract Payment \$ 3,284.00		A. Tract No.	B. Field No.	C. Practice No.	D. Acres
9C. First Year Payment \$		6495	0014	CP2	106.57
(Item 9C is applicable only when the first year payment is prorated.)					E. Total Estimated Cost-Share \$ 0.00
11. PARTICIPANTS (If more than three individuals are signing, see Page 3.)					
A(1) PARTICIPANT'S NAME AND ADDRESS (Include Zip Code)		(2) SHARE	(3) SIGNATURE (By)	(4) TITLE/RELATIONSHIP OF THE INDIVIDUAL SIGNING IN THE REPRESENTATIVE CAPACITY	(5) DATE (MM-DD-YYYY)
TWE II LLC 50 S POINTE DR APT 2803 MIAMI BEACH, FL 33139-4791		\$ 3284 100.00 %	<i>[Signature]</i>	<i>[Signature]</i>	02/28/2020
B(1) PARTICIPANT'S NAME AND ADDRESS (Include Zip Code)		%	(3) SIGNATURE (By)	(4) TITLE/RELATIONSHIP OF THE INDIVIDUAL SIGNING IN THE REPRESENTATIVE CAPACITY	(5) DATE (MM-DD-YYYY)
C(1) PARTICIPANT'S NAME AND ADDRESS (Include Zip Code)		%	(3) SIGNATURE (By)	(4) TITLE/RELATIONSHIP OF THE INDIVIDUAL SIGNING IN THE REPRESENTATIVE CAPACITY	(5) DATE (MM-DD-YYYY)
12. CCC USE ONLY		A. SIGNATURE OF CCC REPRESENTATIVE			B. DATE (MM-DD-YYYY)
		<i>[Signature]</i>			9-18-20

**NOTE:** The following statement is made in accordance with the Privacy Act of 1974 (5 USC 552a - as amended). The authority for requesting the information identified on this form is the Commodity Credit Corporation Charter Act (16 U.S.C. 714 et seq.), the Food Security Act of 1985 (16 U.S.C. 3801 et seq.), the Agricultural Act of 2014 (16 U.S.C. 3831 et seq.), the Agricultural Improvement Act of 2018 (Pub. L. 115-334) and 7 CFR Part 1410. The information will be used to determine eligibility to participate in and receive benefits under the Conservation Reserve Program. The information collected on this form may be disclosed to other Federal, State, Local government agencies, Tribal agencies, and nongovernmental entities that have been authorized access to the information by statute or regulation and/or as described in applicable Routine Uses identified in the System of Records Notice for USDA/FSA-2, Farm Records File (Automated). Providing the requested information is voluntary. However, failure to furnish the requested information will result in a determination of ineligibility to participate in and receive benefits under the Conservation Reserve Program.

**Paperwork Reduction Act (PRA) Statement:** The information collection is exempted from PRA as specified in 7 U.S.C. 9091(2)(c)(6). The provisions of appropriate criminal and civil fraud, privacy, and other statutes may be applicable to the information provided. **RETURN THIS COMPLETED FORM TO YOUR COUNTY FSA OFFICE.**

In accordance with Federal civil rights law and U.S. Department of Agriculture (USDA) civil rights regulations and policies, the USDA, its Agencies, offices, and employees, and institutions participating in or administering USDA programs are prohibited from discriminating based on race, color, national origin, religion, sex, gender identity (including gender expression), sexual orientation, disability, age, marital status, family/parental status, income derived from a public assistance program, political beliefs, or reprisal or retaliation for prior civil rights activity, in any program or activity conducted or funded by USDA (not all bases apply to all programs). Remedies and complaint filing deadlines vary by program or incident.

Persons with disabilities who require alternative means of communication for program information (e.g., Braille, large print, audiotape, American Sign Language, etc.) should contact the responsible Agency or USDA's TARGET Center at (202) 720-2600 (voice and TTY) or contact USDA through the Federal Relay Service at (800) 877-8339. Additionally, program information may be made available in languages other than English.

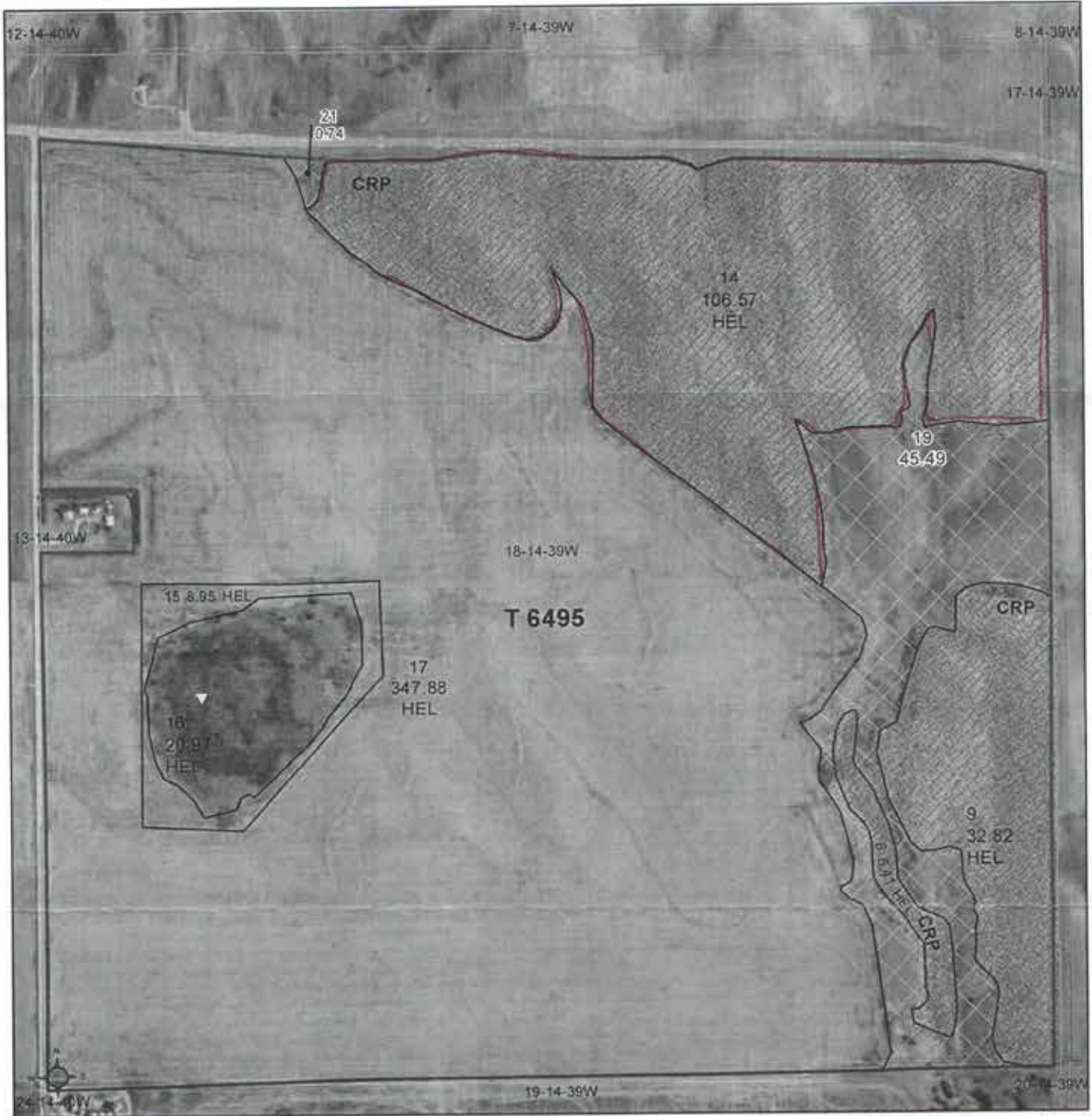
To file a program discrimination complaint, complete the USDA Program Discrimination Complaint Form, AD-3027, found online at [http://www.ascr.usda.gov/complaint\\_filing\\_cust.html](http://www.ascr.usda.gov/complaint_filing_cust.html) and at any USDA office or write a letter addressed to USDA and provide in the letter all of the information requested in the form. To request a copy of the complaint form, call (866) 632-9992. Submit your completed form or letter to USDA by: (1) mail: U.S. Department of Agriculture Office of the Assistant Secretary for Civil Rights 1400 Independence Avenue, SW Washington, D.C. 20250-9410; (2) fax: (202) 690-7442; or (3) email: [program.intake@usda.gov](mailto:program.intake@usda.gov). USDA is an equal opportunity provider, employer, and lender.

*kb*  
*9-18-20*

# CRP INFORMATION - KEITH COUNTY TRACT 8

Farm 3027

USDA United States Department of Agriculture  
Keith County, Nebraska



**Common Land Unit**  
 [White Box] Non-Cropland  
 [Grey Box] Cropland  
 [Diagonal Lines Box] CRP  
 [Red Line Box] Tract Boundary  
 [Black Line Box] PLSS

2018 NAIP Ortho Imagery

2020 Program Year  
 Map Created September 18, 2019

**Wetland Determination Identifiers**  
 ● Restricted Use  
 ▼ Limited Restrictions  
 ■ Exempt from Wetland Provisions

18-14-39W

United States Department of Agriculture (USDA) Farm Service Agency (FSA) maps are for FSA Program administration only. This map does not represent a legal survey or reflect actual ownership, rather it depicts the information provided directly from the producer and/or National Agricultural Imagery Program (NAIP) imagery. The producer accepts the data 'as is' and assumes all risks associated with its use. USDA-FSA assumes no responsibility for actual or consequential damage incurred as a result of any user's reliance on this data outside FSA Programs. Wetland identifiers do not represent the size, shape, or specific determination of the area. Refer to your original determination (CPA-026 and attached maps) for exact boundaries and determinations or contact USDA Natural Resources Conservation Service (NRCS).



# **TAX INFORMATION**

Tract Numbers	Parcel Numbers	County	Parcel Info
1	680049142, 680048863	Perkins	
2	680098798, 680098704, 680098968, 680098887, 680099123, 680099042	Perkins	
3	680099301	Perkins	
4	087001800 (Partial), 140026700 (Partial), 140026500 (Partial)	Keith	
5	087001800 (Partial), 140026700 (Partial), 140026500 (Partial), 140028500	Keith	
6	147501800	Keith	
7	147503800	Keith	
8	140032800	Keith	
9	140033100	Keith	
10	147505200	Keith	
11	148002000	Keith	
12	147504600	Keith	
13	147504300 (Partial), 147504301 (Partial),	Keith	
14	147504300 (Partial), 147504301 (Partial), 147504500 (Partial), 263324900	Keith	
15	147504300 (Partial), 147504400, 147504500 (Partial)	Keith	
16	263324600 (Partial)	Keith	
17	263324600 (Partial) , 263325200 (Partial)	Keith	
18	263324600 (Partial) , 263325200 (Partial)	Keith	
19	148002800, 263327100, 148002700	Keith	
20	263307300	Keith	
21	263307200, 263307100, , 263307000, 263306900, 148000505	Keith	
22	269016900	Keith	
23	269017000, 269017100, 269017200	Keith	
24	269006400	Keith	
25	82600	Deuel	
26	85700	Deuel	
27	89300	Deuel	
28	88600	Deuel	
29	88400	Deuel	
30	90700	Deuel	
31	36000	Deuel	
32	35600	Deuel	

# TAX INFORMATION - TRACT 1

2/5/2021

Perkins County Assessor



Parcel Information	
<b>Parcel ID:</b>	680049142
<b>Map Number</b>	680049142
<b>State Geo Code</b>	3369-05-0-00000-000-0005
<b>Cadastral #</b>	103
<b>Images</b>	
<b>Current Owner:</b>	
<b>Situs Address:</b>	
<b>Tax District:</b>	70
<b>School District:</b>	PERKINS COUNTY 0020, 68-0020
<b>Account Type:</b>	Agricultural
<b>Legal Description:</b>	5 11 39 5-11-39 NW1/4 161.06 ACRES NO 3340
<b>Lot Width:</b>	N/A
<b>Lot Depth:</b>	N/A
<b>Lot Size:</b>	N/A

Assessed Values				
Year	Total	Land	Outbuilding	Dwelling
2020	\$582,228	\$582,228	\$0	\$0
2019	\$606,507	\$606,507	\$0	\$0

Yearly Tax Information		
Year	Amount	Levy
2020	\$5,581.02	1.081202
2019		0.993172

2020 Tax Levy	
Description	Rate
PERKINS CO HOSPITAL	0.03479900
PERKINS COUNTY 0020	0.58800300
COUNTY LEVY	0.27217900
ESU 16	0.01480500
GRANT FIRE DIST	0.04186200
MID-PLAINS	0.07456000
UPPER REPUBLICAN	0.05499400

Agricultural Land Information					
Soil Symbol	Landuse	LVG	Unit Value	Acres	Total Value
1652	IRRG	1A1	\$3,715.00	94.430	\$350,807.00
1739	IRRG	2A	\$3,620.00	13.540	\$49,015.00
1810	IRRG	1A1	\$3,715.00	20.630	\$76,640.00
1811	IRRG	1A	\$3,715.00	28.470	\$105,766.00
0400	ROAD	0400	\$0.00	3.990	\$0.00
<b>Total:</b>				161.06	\$582,228.00

# TAX INFORMATION - TRACT 1

2/5/2021

Perkins County Assessor



## 5 Year Sales History

Extensive sales information is available for Perkins County on a subscription basis by contacting a county staff member at (308) 352-7540 or email [assessor@gpcom.net](mailto:assessor@gpcom.net).

## Property Classification

<b>Status:</b>	Unimproved	<b>Location:</b>	Rural
<b>Property Class:</b>	Agricultural	<b>City Size:</b>	No Population
<b>Zoning:</b>	Agricultural	<b>Lot Size:</b>	>160.00 ac.

## Residential Datasheet

<b>Zoning:</b>	Agricultural	<b>Quality:</b>	
<b>Year Built:</b>	0	<b>Condition:</b>	N/A
<b>Exterior:</b>	N/A	<b>Style:</b>	N/A
<b>Bedrooms:</b>	0	<b>Bathrooms:</b>	0.00
<b>Plumbing Fixtures:</b>	0	<b>Heating/Cooling:</b>	
<b>Basement Size:</b>	0 sq. ft	<b>Min Finish:</b>	0 sq. ft
<b>Building Size:</b>	0 sq. ft	<b>Part Finish:</b>	0 sq. ft



# TAX INFORMATION - TRACT 1

2/5/2021

Perkins County Assessor



Parcel Information	
<b>Parcel ID:</b>	680048863
<b>Map Number</b>	680048863
<b>State Geo Code</b>	3369-05-0-00000-000-0001
<b>Cadastral #</b>	103
<b>Images</b>	
<b>Current Owner:</b>	
<b>Situs Address:</b>	
<b>Tax District:</b>	70
<b>School District:</b>	PERKINS COUNTY 0020, 68-0020
<b>Account Type:</b>	Agricultural
<b>Legal Description:</b>	5 11 39 5-11-39 NE1/4 161.17 ACRES NO 3337
<b>Lot Width:</b>	N/A
<b>Lot Depth:</b>	N/A
<b>Lot Size:</b>	N/A

Assessed Values				
Year	Total	Land	Outbuilding	Dwelling
2020	\$323,916	\$323,916	\$0	\$0
2019	\$325,262	\$325,262	\$0	\$0

Yearly Tax Information		
Year	Amount	Levy
2020	\$3,104.94	1.081202
2019		0.993172

2020 Tax Levy	
Description	Rate
PERKINS CO HOSPITAL	0.03479900
PERKINS COUNTY 0020	0.58800300
COUNTY LEVY	0.27217900
ESU 16	0.01480500
GRANT FIRE DIST	0.04186200
MID-PLAINS	0.07456000
UPPER REPUBLICAN	0.05499400

# TAX INFORMATION - TRACT 1

2/5/2021

Perkins County Assessor



Agricultural Land Information					
Soil Symbol	Landuse	LVG	Unit Value	Acres	Total Value
1652	DRY	1D	\$975.00	21.820	\$21,275.00
1726	DRY	2D	\$910.00	2.910	\$2,648.00
1739	DRY	2D	\$910.00	2.640	\$2,402.00
1811	DRY	1D	\$975.00	6.280	\$6,123.00
1652S	IRRG	1A1S	\$2,370.00	73.010	\$173,034.00
1726S	IRRG	2AS	\$2,270.00	38.890	\$88,280.00
1739S	IRRG	2AS	\$2,270.00	9.580	\$21,747.00
1811S	IRRG	1AS	\$2,370.00	3.530	\$8,366.00
0400	ROAD	0400	\$0.00	2.000	\$0.00
0600	WASTE	0600	\$80.00	0.510	\$41.00
			<b>Total:</b>	161.17	\$323,916.00

## 5 Year Sales History

Extensive sales information is available for Perkins County on a subscription basis by contacting a county staff member at (308) 352-7540 or email [assessor@gpcom.net](mailto:assessor@gpcom.net).

## Property Classification

<b>Status:</b>	Unimproved	<b>Location:</b>	Rural
<b>Property Class:</b>	Agricultural	<b>City Size:</b>	No Population
<b>Zoning:</b>	Agricultural	<b>Lot Size:</b>	>160.00 ac.

## Residential Datasheet

<b>Zoning:</b>	Agricultural	<b>Quality:</b>	
<b>Year Built:</b>	0	<b>Condition:</b>	N/A
<b>Exterior:</b>	N/A	<b>Style:</b>	N/A
<b>Bedrooms:</b>	0	<b>Bathrooms:</b>	0.00
<b>Plumbing Fixtures:</b>	0	<b>Heating/Cooling:</b>	
<b>Basement Size:</b>	0 sq. ft	<b>Min Finish:</b>	0 sq. ft
<b>Building Size:</b>	0 sq. ft	<b>Part Finish:</b>	0 sq. ft

# TAX INFORMATION - TRACT 2

2/5/2021

Perkins County Assessor



Parcel Information	
<b>Parcel ID:</b>	680098798
<b>Map Number</b>	680098798
<b>State Geo Code</b>	3155-33-0-00000-000-0003
<b>Cadastral #</b>	58
<b>Images</b>	
<b>Current Owner:</b>	
<b>Situs Address:</b>	
<b>Tax District:</b>	70
<b>School District:</b>	PERKINS COUNTY 0020, 68-0020
<b>Account Type:</b>	Agricultural
<b>Legal Description:</b>	33 12 39 33-12-39 SW1/4 159.55 ACRES NO 3954
<b>Lot Width:</b>	N/A
<b>Lot Depth:</b>	N/A
<b>Lot Size:</b>	N/A

Assessed Values				
Year	Total	Land	Outbuilding	Dwelling
2020	\$468,938	\$468,938	\$0	\$0
2019	\$481,121	\$481,121	\$0	\$0

Yearly Tax Information		
Year	Amount	Levy
2020	\$4,495.06	1.081202
2019		0.993172

2020 Tax Levy	
Description	Rate
PERKINS CO HOSPITAL	0.03479900
PERKINS COUNTY 0020	0.58800300
COUNTY LEVY	0.27217900
ESU 16	0.01480500
GRANT FIRE DIST	0.04186200
MID-PLAINS	0.07456000
UPPER REPUBLICAN	0.05499400

# TAX INFORMATION - TRACT 2

2/5/2021

Perkins County Assessor



Agricultural Land Information					
Soil Symbol	Landuse	LVG	Unit Value	Acres	Total Value
1547	DRY	3D1	\$910.00	1.280	\$1,165.00
1652	DRY	1D	\$975.00	2.120	\$2,067.00
1739	DRY	2D	\$910.00	4.020	\$3,658.00
1547	GRAS	3G	\$585.00	5.060	\$2,960.00
1895	GRAS	3G	\$585.00	7.970	\$4,662.00
1896	GRAS	3G	\$585.00	12.140	\$7,102.00
1547	IRRG	3A1	\$3,620.00	27.370	\$99,079.00
1661	IRRG	3A	\$3,525.00	0.300	\$1,058.00
1739	IRRG	2A	\$3,620.00	1.100	\$3,982.00
1876	IRRG	2A	\$3,620.00	0.810	\$2,932.00
1895	IRRG	3A1	\$3,620.00	42.350	\$153,307.00
1896	IRRG	4A1	\$3,525.00	53.040	\$186,966.00
0400	ROAD	0400	\$0.00	1.990	\$0.00
<b>Total:</b>				159.55	\$468,938.00

## 5 Year Sales History

Extensive sales information is available for Perkins County on a subscription basis by contacting a county staff member at (308) 352-7540 or email [assessor@gpcom.net](mailto:assessor@gpcom.net).

## Property Classification

<b>Status:</b>	Unimproved	<b>Location:</b>	Rural
<b>Property Class:</b>	Agricultural	<b>City Size:</b>	No Population
<b>Zoning:</b>	Agricultural	<b>Lot Size:</b>	>160.00 ac.

## Residential Datasheet

<b>Zoning:</b>	Agricultural	<b>Quality:</b>	
<b>Year Built:</b>	0	<b>Condition:</b>	N/A
<b>Exterior:</b>	N/A	<b>Style:</b>	N/A
<b>Bedrooms:</b>	0	<b>Bathrooms:</b>	0.00
<b>Plumbing Fixtures:</b>	0	<b>Heating/Cooling:</b>	
<b>Basement Size:</b>	0 sq. ft	<b>Min Finish:</b>	0 sq. ft
<b>Building Size:</b>	0 sq. ft	<b>Part Finish:</b>	0 sq. ft

# TAX INFORMATION - TRACT 2

2/5/2021

Perkins County Assessor



Parcel Information	
<b>Parcel ID:</b>	680098704
<b>Map Number</b>	680098704
<b>State Geo Code</b>	3155-33-0-00000-000-0002
<b>Cadastral #</b>	58
<b>Images</b>	<a href="#">Photo #1</a>
<b>Current Owner:</b>	
<b>Situs Address:</b>	ROAD 769 GRANT
<b>Tax District:</b>	70
<b>School District:</b>	PERKINS COUNTY 0020, 68-0020
<b>Account Type:</b>	Agricultural
<b>Legal Description:</b>	33 12 39 33-12-39 SE1/4 159.67 ACRES NO 3953
<b>Lot Width:</b>	N/A
<b>Lot Depth:</b>	N/A
<b>Lot Size:</b>	N/A

Assessed Values				
Year	Total	Land	Outbuilding	Dwelling
2020	\$654,990	\$479,310	\$175,680	\$0
2019	\$673,609	\$498,324	\$175,285	\$0

Yearly Tax Information		
Year	Amount	Levy
2020	\$6,316.86	1.081202
2019		0.993172

2020 Tax Levy	
Description	Rate
PERKINS CO HOSPITAL	0.03479900
PERKINS COUNTY 0020	0.58800300
COUNTY LEVY	0.27217900
ESU 16	0.01480500
GRANT FIRE DIST	0.04186200
MID-PLAINS	0.07456000
UPPER REPUBLICAN	0.05499400

# TAX INFORMATION - TRACT 2

2/5/2021

Perkins County Assessor



Agricultural Land Information					
Soil Symbol	Landuse	LVG	Unit Value	Acres	Total Value
1726	DRY	2D	\$910.00	1.450	\$1,320.00
1819	DRY	2D	\$910.00	5.390	\$4,905.00
1876	DRY	2D	\$910.00	3.550	\$3,231.00
1896	DRY	4D	\$855.00	0.150	\$128.00
0801	FARM	0801	\$1,500.00	8.170	\$12,255.00
1876	GRAS	3G	\$585.00	6.480	\$3,791.00
1895	GRAS	3G	\$585.00	3.170	\$1,854.00
1896	GRAS	3G	\$585.00	4.440	\$2,597.00
1726	IRRG	2A	\$3,620.00	2.810	\$10,172.00
1819	IRRG	2A	\$3,620.00	0.260	\$941.00
1876	IRRG	2A	\$3,620.00	89.930	\$325,547.00
1895	IRRG	3A1	\$3,620.00	2.020	\$7,312.00
1896	IRRG	4A1	\$3,525.00	29.860	\$105,257.00
0400	ROAD	0400	\$0.00	1.990	\$0.00
			<b>Total:</b>	159.67	\$479,310.00

## 5 Year Sales History

Extensive sales information is available for Perkins County on a subscription basis by contacting a county staff member at (308) 352-7540 or email [assessor@gpcom.net](mailto:assessor@gpcom.net).

## Property Classification

<b>Status:</b>	Improved	<b>Location:</b>	Rural
<b>Property Class:</b>	Agricultural	<b>City Size:</b>	No Population
<b>Zoning:</b>	Agricultural	<b>Lot Size:</b>	>160.00 ac.

## Residential Datasheet

<b>Zoning:</b>	Agricultural	<b>Quality:</b>	
<b>Year Built:</b>	0	<b>Condition:</b>	N/A
<b>Exterior:</b>	N/A	<b>Style:</b>	N/A
<b>Bedrooms:</b>	0	<b>Bathrooms:</b>	0.00
<b>Plumbing Fixtures:</b>	0	<b>Heating/Cooling:</b>	
<b>Basement Size:</b>	0 sq. ft	<b>Min Finish:</b>	0 sq. ft
<b>Building Size:</b>	0 sq. ft	<b>Part Finish:</b>	0 sq. ft

# TAX INFORMATION - TRACT 2

2/5/2021

Perkins County Assessor



<b>Outbuilding Data</b>			
<b>Description</b>	<b>Units</b>	<b>Year Built</b>	<b>Cost</b>
GRAIN BIN	7,500	1977	\$1,875
Farm Utility Building	5,000	1978	\$13,795
GRAIN BIN	50,000	2007	\$35,000
GRAIN BIN	50,000	2007	\$35,000
GRAIN BIN	50,000	2008	\$45,005
GRAIN BIN	50,000	2008	\$45,005

<b>Photo/Sketch</b>	
	

# TAX INFORMATION - TRACT 2

2/5/2021

Perkins County Assessor



Parcel Information	
<b>Parcel ID:</b>	680098968
<b>Map Number</b>	680098968
<b>State Geo Code</b>	3155-33-0-00000-000-0001
<b>Cadastral #</b>	58
<b>Images</b>	<a href="#">Photo #1</a>
<b>Current Owner:</b>	
<b>Situs Address:</b>	ROAD 769 GRANT
<b>Tax District:</b>	70
<b>School District:</b>	PERKINS COUNTY 0020, 68-0020
<b>Account Type:</b>	Agricultural
<b>Legal Description:</b>	33 12 39 33-12-39 NE1/4 159.71 ACRES NO 3952
<b>Lot Width:</b>	N/A
<b>Lot Depth:</b>	N/A
<b>Lot Size:</b>	N/A

Assessed Values				
Year	Total	Land	Outbuilding	Dwelling
2020	\$591,752	\$497,047	\$94,705	\$0
2019	\$609,430	\$517,430	\$92,000	\$0

Yearly Tax Information		
Year	Amount	Levy
2020	\$5,692.16	1.081202
2019		0.993172

2020 Tax Levy	
Description	Rate
PERKINS CO HOSPITAL	0.03479900
PERKINS COUNTY 0020	0.58800300
COUNTY LEVY	0.27217900
ESU 16	0.01480500
GRANT FIRE DIST	0.04186200
MID-PLAINS	0.07456000
UPPER REPUBLICAN	0.05499400



# TAX INFORMATION - TRACT 2

2/5/2021

Perkins County Assessor



Agricultural Land Information					
Soil Symbol	Landuse	LVG	Unit Value	Acres	Total Value
1818	DRY	1D	\$975.00	9.320	\$9,087.00
0801	FARM	0801	\$1,500.00	1.650	\$2,475.00
1651	GRAS	3G	\$585.00	0.210	\$123.00
1652	GRAS	3G	\$585.00	0.730	\$427.00
1661	GRAS	4G	\$585.00	0.500	\$293.00
1819	GRAS	3G	\$585.00	6.800	\$3,978.00
1876	GRAS	3G	\$585.00	5.170	\$3,024.00
1896	GRAS	3G	\$585.00	3.000	\$1,755.00
1652	IRRG	1A1	\$3,715.00	30.850	\$114,608.00
1818	IRRG	1A	\$3,715.00	11.820	\$43,911.00
1819	IRRG	2A	\$3,620.00	31.990	\$115,804.00
1876	IRRG	2A	\$3,620.00	55.680	\$201,562.00
0400	ROAD	0400	\$0.00	1.990	\$0.00
<b>Total:</b>				159.71	\$497,047.00

## 5 Year Sales History

Extensive sales information is available for Perkins County on a subscription basis by contacting a county staff member at (308) 352-7540 or email [assessor@gpcom.net](mailto:assessor@gpcom.net).

## Property Classification

<b>Status:</b>	Improved	<b>Location:</b>	Rural
<b>Property Class:</b>	Agricultural	<b>City Size:</b>	No Population
<b>Zoning:</b>	Agricultural	<b>Lot Size:</b>	40.01-160.00 ac.

## Residential Datasheet

<b>Zoning:</b>	Agricultural	<b>Quality:</b>	
<b>Year Built:</b>	0	<b>Condition:</b>	N/A
<b>Exterior:</b>	N/A	<b>Style:</b>	N/A
<b>Bedrooms:</b>	0	<b>Bathrooms:</b>	0.00
<b>Plumbing Fixtures:</b>	0	<b>Heating/Cooling:</b>	
<b>Basement Size:</b>	0 sq. ft	<b>Min Finish:</b>	0 sq. ft
<b>Building Size:</b>	0 sq. ft	<b>Part Finish:</b>	0 sq. ft

## Outbuilding Data

Description	Units	Year Built	Cost
Farm Utility Building	9,000	2008	\$94,705

# TAX INFORMATION - TRACT 2

2/5/2021

Perkins County Assessor



## Photo/Sketch



# TAX INFORMATION - TRACT 2

2/5/2021

Perkins County Assessor



Parcel Information	
<b>Parcel ID:</b>	680098887
<b>Map Number</b>	680098887
<b>State Geo Code</b>	3155-33-0-00000-000-0004
<b>Cadastral #</b>	58
<b>Images</b>	
<b>Current Owner:</b>	
<b>Situs Address:</b>	
<b>Tax District:</b>	70
<b>School District:</b>	PERKINS COUNTY 0020, 68-0020
<b>Account Type:</b>	Agricultural
<b>Legal Description:</b>	33 12 39 33-12-39 NW1/4 159.59 ACRES NO 3955
<b>Lot Width:</b>	N/A
<b>Lot Depth:</b>	N/A
<b>Lot Size:</b>	N/A

Assessed Values				
Year	Total	Land	Outbuilding	Dwelling
2020	\$486,001	\$486,001	\$0	\$0
2019	\$499,036	\$499,036	\$0	\$0

Yearly Tax Information		
Year	Amount	Levy
2020	\$4,658.62	1.081202
2019		0.993172

2020 Tax Levy	
Description	Rate
PERKINS CO HOSPITAL	0.03479900
PERKINS COUNTY 0020	0.58800300
COUNTY LEVY	0.27217900
ESU 16	0.01480500
GRANT FIRE DIST	0.04186200
MID-PLAINS	0.07456000
UPPER REPUBLICAN	0.05499400

# TAX INFORMATION - TRACT 2

2/5/2021

Perkins County Assessor



Agricultural Land Information					
Soil Symbol	Landuse	LVG	Unit Value	Acres	Total Value
1661	DRY	3D1	\$910.00	2.770	\$2,521.00
1876	DRY	2D	\$910.00	2.130	\$1,938.00
1547	GRAS	3G	\$585.00	3.870	\$2,264.00
1876	GRAS	3G	\$585.00	0.130	\$76.00
1895	GRAS	3G	\$585.00	2.010	\$1,176.00
1896	GRAS	3G	\$585.00	16.210	\$9,483.00
1547	IRRG	3A1	\$3,620.00	28.410	\$102,844.00
1876	IRRG	2A	\$3,620.00	23.530	\$85,179.00
1895	IRRG	3A1	\$3,620.00	38.590	\$139,696.00
1896	IRRG	4A1	\$3,525.00	39.950	\$140,824.00
0400	ROAD	0400	\$0.00	1.990	\$0.00
			<b>Total:</b>	159.59	\$486,001.00

## 5 Year Sales History

Extensive sales information is available for Perkins County on a subscription basis by contacting a county staff member at (308) 352-7540 or email [assessor@gpcom.net](mailto:assessor@gpcom.net).

## Property Classification

<b>Status:</b>	Unimproved	<b>Location:</b>	Rural
<b>Property Class:</b>	Agricultural	<b>City Size:</b>	No Population
<b>Zoning:</b>	Agricultural	<b>Lot Size:</b>	>160.00 ac.

## Residential Datasheet

<b>Zoning:</b>	Agricultural	<b>Quality:</b>	
<b>Year Built:</b>	0	<b>Condition:</b>	N/A
<b>Exterior:</b>	N/A	<b>Style:</b>	N/A
<b>Bedrooms:</b>	0	<b>Bathrooms:</b>	0.00
<b>Plumbing Fixtures:</b>	0	<b>Heating/Cooling:</b>	
<b>Basement Size:</b>	0 sq. ft	<b>Min Finish:</b>	0 sq. ft
<b>Building Size:</b>	0 sq. ft	<b>Part Finish:</b>	0 sq. ft

# TAX INFORMATION - TRACT 2

2/5/2021

Perkins County Assessor



Parcel Information	
<b>Parcel ID:</b>	680099123
<b>Map Number</b>	680099123
<b>State Geo Code</b>	3155-28-3-00000-000-0003
<b>Cadastral #</b>	58
<b>Images</b>	
<b>Current Owner:</b>	
<b>Situs Address:</b>	
<b>Tax District:</b>	70
<b>School District:</b>	PERKINS COUNTY 0020, 68-0020
<b>Account Type:</b>	Agricultural
<b>Legal Description:</b>	28 12 39 28-12-39 SW1/4 160.21 ACRES NO 3938
<b>Lot Width:</b>	N/A
<b>Lot Depth:</b>	N/A
<b>Lot Size:</b>	N/A

Assessed Values				
Year	Total	Land	Outbuilding	Dwelling
2020	\$304,927	\$304,927	\$0	\$0
2019	\$305,479	\$305,479	\$0	\$0

Yearly Tax Information		
Year	Amount	Levy
2020	\$2,922.92	1.081202
2019		0.993172

2020 Tax Levy	
Description	Rate
PERKINS CO HOSPITAL	0.03479900
PERKINS COUNTY 0020	0.58800300
COUNTY LEVY	0.27217900
ESU 16	0.01480500
GRANT FIRE DIST	0.04186200
MID-PLAINS	0.07456000
UPPER REPUBLICAN	0.05499400

# TAX INFORMATION - TRACT 2

2/5/2021

Perkins County Assessor



Agricultural Land Information					
Soil Symbol	Landuse	LVG	Unit Value	Acres	Total Value
1651	DRY	1D	\$975.00	0.110	\$107.00
1818	DRY	1D	\$975.00	3.470	\$3,383.00
1651	GRAS	3G	\$585.00	5.740	\$3,358.00
1661	GRAS	4G	\$585.00	0.490	\$287.00
1818	GRAS	3G	\$585.00	7.160	\$4,189.00
1819	GRAS	3G	\$585.00	0.270	\$158.00
1876	GRAS	3G	\$585.00	5.700	\$3,335.00
1895	GRAS	3G	\$585.00	1.070	\$626.00
1896	GRAS	3G	\$585.00	6.860	\$4,013.00
1651S	IRRG	1AS	\$2,370.00	16.060	\$38,062.00
1661S	IRRG	3AS	\$2,170.00	3.760	\$8,159.00
1818S	IRRG	1AS	\$2,370.00	6.470	\$15,334.00
1819S	IRRG	2AS	\$2,270.00	25.070	\$56,909.00
1876S	IRRG	3A1S	\$2,270.00	64.490	\$146,392.00
1895S	IRRG	4A1S	\$2,170.00	3.370	\$7,313.00
1896S	IRRG	4A1S	\$2,170.00	6.130	\$13,302.00
0400	ROAD	0400	\$0.00	3.990	\$0.00
<b>Total:</b>				160.21	\$304,927.00

**5 Year Sales History**

Extensive sales information is available for Perkins County on a subscription basis by contacting a county staff member at (308) 352-7540 or email [assessor@gpcom.net](mailto:assessor@gpcom.net).

Property Classification			
<b>Status:</b>	Unimproved	<b>Location:</b>	Rural
<b>Property Class:</b>	Agricultural	<b>City Size:</b>	No Population
<b>Zoning:</b>	Agricultural	<b>Lot Size:</b>	>160.00 ac.

Residential Datasheet			
<b>Zoning:</b>	Agricultural	<b>Quality:</b>	
<b>Year Built:</b>	0	<b>Condition:</b>	N/A
<b>Exterior:</b>	N/A	<b>Style:</b>	N/A
<b>Bedrooms:</b>	0	<b>Bathrooms:</b>	0.00
<b>Plumbing Fixtures:</b>	0	<b>Heating/Cooling:</b>	
<b>Basement Size:</b>	0 sq. ft	<b>Min Finish:</b>	0 sq. ft
<b>Building Size:</b>	0 sq. ft	<b>Part Finish:</b>	0 sq. ft

# TAX INFORMATION - TRACT 2

2/5/2021

Perkins County Assessor



Parcel Information	
<b>Parcel ID:</b>	680099042
<b>Map Number</b>	680099042
<b>State Geo Code</b>	3155-28-4-00000-000-0002
<b>Cadastral #</b>	58
<b>Images</b>	
<b>Current Owner:</b>	
<b>Situs Address:</b>	
<b>Tax District:</b>	70
<b>School District:</b>	PERKINS COUNTY 0020, 68-0020
<b>Account Type:</b>	Agricultural
<b>Legal Description:</b>	28 12 39 28-12-39 SE1/4 159.89 ACRES NO 3937
<b>Lot Width:</b>	N/A
<b>Lot Depth:</b>	N/A
<b>Lot Size:</b>	N/A

Assessed Values				
Year	Total	Land	Outbuilding	Dwelling
2020	\$311,831	\$311,831	\$0	\$0
2019	\$312,270	\$312,270	\$0	\$0

Yearly Tax Information		
Year	Amount	Levy
2020	\$2,989.08	1.081202
2019		0.993172

2020 Tax Levy	
Description	Rate
PERKINS CO HOSPITAL	0.03479900
PERKINS COUNTY 0020	0.58800300
COUNTY LEVY	0.27217900
ESU 16	0.01480500
GRANT FIRE DIST	0.04186200
MID-PLAINS	0.07456000
UPPER REPUBLICAN	0.05499400

# TAX INFORMATION - TRACT 2

2/5/2021

Perkins County Assessor



Agricultural Land Information					
Soil Symbol	Landuse	LVG	Unit Value	Acres	Total Value
1651	GRAS	3G	\$585.00	11.680	\$6,833.00
1652	GRAS	3G	\$585.00	2.920	\$1,708.00
1811	GRAS	3G	\$585.00	1.790	\$1,047.00
1818	GRAS	3G	\$585.00	12.080	\$7,067.00
1819	GRAS	3G	\$585.00	0.170	\$99.00
1896	GRAS	3G	\$585.00	0.620	\$363.00
1651S	IRRG	1AS	\$2,370.00	49.050	\$116,249.00
1652S	IRRG	1A1S	\$2,370.00	20.030	\$47,471.00
1739S	IRRG	2AS	\$2,270.00	5.320	\$12,076.00
1811S	IRRG	1AS	\$2,370.00	5.680	\$13,462.00
1818S	IRRG	1AS	\$2,370.00	19.610	\$46,476.00
1819S	IRRG	2AS	\$2,270.00	4.330	\$9,829.00
1896S	IRRG	4A1S	\$2,170.00	22.650	\$49,151.00
0400	ROAD	0400	\$0.00	3.960	\$0.00
<b>Total:</b>				159.89	\$311,831.00

## 5 Year Sales History

Extensive sales information is available for Perkins County on a subscription basis by contacting a county staff member at (308) 352-7540 or email [assessor@gpcom.net](mailto:assessor@gpcom.net).

## Property Classification

<b>Status:</b>	Unimproved	<b>Location:</b>	Rural
<b>Property Class:</b>	Agricultural	<b>City Size:</b>	No Population
<b>Zoning:</b>	Agricultural	<b>Lot Size:</b>	>160.00 ac.

## Residential Datasheet

<b>Zoning:</b>	Agricultural	<b>Quality:</b>	
<b>Year Built:</b>	0	<b>Condition:</b>	N/A
<b>Exterior:</b>	N/A	<b>Style:</b>	N/A
<b>Bedrooms:</b>	0	<b>Bathrooms:</b>	0.00
<b>Plumbing Fixtures:</b>	0	<b>Heating/Cooling:</b>	
<b>Basement Size:</b>	0 sq. ft	<b>Min Finish:</b>	0 sq. ft
<b>Building Size:</b>	0 sq. ft	<b>Part Finish:</b>	0 sq. ft



# TAX INFORMATION - TRACT 3

2/5/2021

Perkins County Assessor



Parcel Information	
<b>Parcel ID:</b>	680099301
<b>Map Number</b>	680099301
<b>State Geo Code</b>	3155-29-4-00000-000-0002
<b>Cadastral #</b>	59
<b>Images</b>	
<b>Current Owner:</b>	
<b>Situs Address:</b>	
<b>Tax District:</b>	70
<b>School District:</b>	PERKINS COUNTY 0020, 68-0020
<b>Account Type:</b>	Agricultural
<b>Legal Description:</b>	29 12 39 29-12-39 SE1/4 159.23 ACRES NO 3940
<b>Lot Width:</b>	N/A
<b>Lot Depth:</b>	N/A
<b>Lot Size:</b>	N/A

Assessed Values				
Year	Total	Land	Outbuilding	Dwelling
2020	\$481,541	\$481,541	\$0	\$0
2019	\$492,657	\$492,657	\$0	\$0

Yearly Tax Information		
Year	Amount	Levy
2020	\$4,615.88	1.081202
2019		0.993172

2020 Tax Levy	
Description	Rate
PERKINS CO HOSPITAL	0.03479900
PERKINS COUNTY 0020	0.58800300
COUNTY LEVY	0.27217900
ESU 16	0.01480500
GRANT FIRE DIST	0.04186200
MID-PLAINS	0.07456000
UPPER REPUBLICAN	0.05499400

# TAX INFORMATION - TRACT 3

2/5/2021

Perkins County Assessor



Agricultural Land Information					
Soil Symbol	Landuse	LVG	Unit Value	Acres	Total Value
1651	GRAS	3G	\$585.00	2.810	\$1,644.00
1739	GRAS	4G1	\$585.00	10.650	\$6,230.00
1876	GRAS	3G	\$585.00	3.890	\$2,276.00
1895	GRAS	3G	\$585.00	1.630	\$954.00
1896	GRAS	3G	\$585.00	9.170	\$5,364.00
1651	IRRG	1A	\$3,715.00	0.930	\$3,455.00
1739	IRRG	2A	\$3,620.00	12.160	\$44,019.00
1876	IRRG	2A	\$3,620.00	5.680	\$20,562.00
1895	IRRG	3A1	\$3,620.00	85.520	\$309,582.00
1896	IRRG	4A1	\$3,525.00	24.810	\$87,455.00
0400	ROAD	0400	\$0.00	1.980	\$0.00
			<b>Total:</b>	159.23	\$481,541.00

## 5 Year Sales History

Extensive sales information is available for Perkins County on a subscription basis by contacting a county staff member at (308) 352-7540 or email [assessor@gpcom.net](mailto:assessor@gpcom.net).

## Property Classification

<b>Status:</b>	Unimproved	<b>Location:</b>	Rural
<b>Property Class:</b>	Agricultural	<b>City Size:</b>	No Population
<b>Zoning:</b>	Agricultural	<b>Lot Size:</b>	40.01-160.00 ac.

## Residential Datasheet

<b>Zoning:</b>	Agricultural	<b>Quality:</b>	
<b>Year Built:</b>	0	<b>Condition:</b>	N/A
<b>Exterior:</b>	N/A	<b>Style:</b>	N/A
<b>Bedrooms:</b>	0	<b>Bathrooms:</b>	0.00
<b>Plumbing Fixtures:</b>	0	<b>Heating/Cooling:</b>	
<b>Basement Size:</b>	0 sq. ft	<b>Min Finish:</b>	0 sq. ft
<b>Building Size:</b>	0 sq. ft	<b>Part Finish:</b>	0 sq. ft

# TAX INFORMATION - TRACTS 4 & 5

2/5/2021

Keith County Assessor



Parcel Information	
<b>Parcel ID:</b>	087001800
<b>Map Number</b>	87001800
<b>State Geo Code</b>	2861-30-0-00870-000-0018
<b>Cadastral #</b>	189-3-7
<b>Images</b>	<a href="#">Photo #1</a>
<b>Current Owner:</b>	
<b>Situs Address:</b>	
<b>Tax District:</b>	1
<b>School District:</b>	OGALLALA 1 51-0001, 51-0001
<b>Account Type:</b>	Commercial
<b>Legal Description:</b>	TRACT IN E1/2 OUTLOTS 30-14-38 111.73A. 1----16 STR( 30 14 38 )
<b>Lot Width:</b>	N/A
<b>Lot Depth:</b>	N/A
<b>Lot Size:</b>	111.73 acres

Assessed Values				
Year	Total	Land	Outbuilding	Dwelling
2020	\$191,070	\$191,070	\$0	\$0
2019	\$163,070	\$163,070	\$0	\$0

Yearly Tax Information		
Year	Amount	Levy
2020	\$3,154.92	1.753399
2019		1.82996

2020 Tax Levy	
Description	Rate
OGALLALA 1 51-0001	0.89025200
COUNTY GENERAL	0.26377100
ESU #16	0.01480500
MID PLAINS COMM COLL	0.07456000
TWIN PLATTE NRD	0.02238300
OGALLALA 1 BOND 2013	0.08945100
KEITH CO AG SOC	0.00570900
OG COMM REDEV AUTH	0.00000000
OGALLALA CITY	0.39246800

**99 Year Sales History**

Extensive sales information is available for Keith County on a subscription basis by contacting a county staff member at (308) 284-8040

# TAX INFORMATION - TRACTS 4 & 5

2/5/2021

Keith County Assessor



Residential Datasheet			
<b>Zoning:</b>	Commerical	<b>Quality:</b>	
<b>Year Built:</b>	0	<b>Condition:</b>	N/A
<b>Exterior:</b>	N/A	<b>Style:</b>	N/A
<b>Bedrooms:</b>	0	<b>Bathrooms:</b>	0.00
<b>Plumbing Fixtures:</b>	0	<b>Heating/Cooling:</b>	
<b>Basement Size:</b>	0 sq. ft	<b>Min Finish:</b>	0 sq. ft
<b>Building Size:</b>	0 sq. ft	<b>Part Finish:</b>	0 sq. ft

Photo/Sketch	
	

# TAX INFORMATION - TRACTS 4 & 5

2/5/2021

Keith County Assessor



Parcel Information	
<b>Parcel ID:</b>	140026700
<b>Map Number</b>	140026700
<b>State Geo Code</b>	2861-30-0-01400-000-0267
<b>Cadastral #</b>	189-3-1
<b>Images</b>	<a href="#">Photo #1</a>
<b>Current Owner:</b>	
<b>Situs Address:</b>	
<b>Tax District:</b>	1A [5]
<b>School District:</b>	OGALLALA 1 51-0001, 51-0001
<b>Account Type:</b>	Agricultural
<b>Legal Description:</b>	TR IN E1/2 30-14-38 163.02A. 1A-O----16 STR( 30 14 38 )
<b>Lot Width:</b>	N/A
<b>Lot Depth:</b>	N/A
<b>Lot Size:</b>	N/A

Assessed Values				
Year	Total	Land	Outbuilding	Dwelling
2020	\$312,830	\$312,830	\$0	\$0
2019	\$317,745	\$317,745	\$0	\$0

Yearly Tax Information		
Year	Amount	Levy
2020	\$3,961.72	1.38905
2019		1.447692

2020 Tax Levy	
Description	Rate
OGALLALA 1 51-0001	0.89025200
COUNTY GENERAL	0.26377100
ESU #16	0.01480500
MID PLAINS COMM COLL	0.07456000
TWIN PLATTE NRD	0.02238300
OGALLALA RURAL FIRE	0.02811900
OGALLALA 1 BOND 2013	0.08945100
KEITH CO AG SOC	0.00570900

# TAX INFORMATION - TRACTS 4 & 5

2/5/2021

Keith County Assessor



<b>Agricultural Land Information</b>					
<u>Soil Symbol</u>	<u>Landuse</u>	<u>LVG</u>	<u>Unit Value</u>	<u>Acres</u>	<u>Total Value</u>
1618	DRY	1D	\$905.00	0.700	\$635.00
1621	DRY	2D	\$905.00	2.300	\$2,080.00
1811	DRY	1D	\$905.00	22.700	\$20,545.00
1814	DRY	2D	\$905.00	2.100	\$1,900.00
1830	DRY	4D	\$875.00	3.000	\$2,625.00
5288	DRY	2D	\$905.00	13.100	\$11,855.00
6095	DRY	3D1	\$875.00	4.800	\$4,200.00
6096	DRY	4D	\$875.00	5.500	\$4,815.00
1830	GRASS	3G	\$475.00	15.100	\$7,175.00
1811	IRRG	1A	\$2,750.00	38.420	\$105,655.00
1830	IRRG	4A	\$2,650.00	0.300	\$795.00
5288	IRRG	2A	\$2,750.00	48.000	\$132,000.00
6095	IRRG	3A1	\$2,650.00	6.500	\$17,225.00
6096	IRRG	4A1	\$2,650.00	0.500	\$1,325.00
			<b>Total:</b>	163.02	\$312,830.00

<b>99 Year Sales History</b>
Extensive sales information is available for Keith County on a subscription basis by contacting a county staff member at (308) 284-8040

<b>Residential Datasheet</b>			
<b>Zoning:</b>	Agricultural	<b>Quality:</b>	
<b>Year Built:</b>	0	<b>Condition:</b>	N/A
<b>Exterior:</b>	N/A	<b>Style:</b>	N/A
<b>Bedrooms:</b>	0	<b>Bathrooms:</b>	0.00
<b>Plumbing Fixtures:</b>	0	<b>Heating/Cooling:</b>	
<b>Basement Size:</b>	0 sq. ft	<b>Min Finish:</b>	0 sq. ft
<b>Building Size:</b>	0 sq. ft	<b>Part Finish:</b>	0 sq. ft

# TAX INFORMATION - TRACTS 4 & 5

2/5/2021

Keith County Assessor



## Photo/Sketch



# TAX INFORMATION - TRACTS 4 & 5

2/5/2021

Keith County Assessor



Parcel Information	
<b>Parcel ID:</b>	140026500
<b>Map Number</b>	140026500
<b>State Geo Code</b>	2861-29-0-01400-000-0265
<b>Cadastral #</b>	189-29-2
<b>Images</b>	<a href="#">Photo #1</a>
<b>Current Owner:</b>	
<b>Situs Address:</b>	
<b>Tax District:</b>	1A [5]
<b>School District:</b>	OGALLALA 1 51-0001, 51-0001
<b>Account Type:</b>	Agricultural
<b>Legal Description:</b>	W1/2 EX HWY 61 29-14-38 315.63A. 1A-O----16 STR( 29 14 38 )
<b>Lot Width:</b>	N/A
<b>Lot Depth:</b>	N/A
<b>Lot Size:</b>	N/A

Assessed Values				
Year	Total	Land	Outbuilding	Dwelling
2020	\$532,400	\$532,400	\$0	\$0
2019	\$529,790	\$529,790	\$0	\$0

Yearly Tax Information		
Year	Amount	Levy
2020	\$6,742.36	1.38905
2019		1.447692

2020 Tax Levy	
Description	Rate
OGALLALA 1 51-0001	0.89025200
COUNTY GENERAL	0.26377100
ESU #16	0.01480500
MID PLAINS COMM COLL	0.07456000
TWIN PLATTE NRD	0.02238300
OGALLALA RURAL FIRE	0.02811900
OGALLALA 1 BOND 2013	0.08945100
KEITH CO AG SOC	0.00570900



# TAX INFORMATION - TRACTS 4 & 5

2/5/2021

Keith County Assessor



<b>Agricultural Land Information</b>					
<u>Soil Symbol</u>	<u>Landuse</u>	<u>LVG</u>	<u>Unit Value</u>	<u>Acres</u>	<u>Total Value</u>
1811	DRY	1D	\$905.00	29.300	\$26,515.00
1847	DRY	4D	\$875.00	5.400	\$4,725.00
1848	DRY	4D1	\$875.00	2.000	\$1,750.00
5288	DRY	2D	\$905.00	33.200	\$30,045.00
6095	DRY	3D1	\$875.00	84.600	\$74,025.00
6096	DRY	4D	\$875.00	13.500	\$11,815.00
1847	GRASS	4G1	\$470.00	5.900	\$2,775.00
1848	GRASS	4G1	\$470.00	0.190	\$90.00
5288	GRASS	3G	\$475.00	0.150	\$70.00
6095	GRASS	3G	\$475.00	0.590	\$280.00
1661	IRRG	3A	\$2,650.00	3.800	\$10,070.00
1811	IRRG	1A	\$2,750.00	13.800	\$37,950.00
5288	IRRG	2A	\$2,750.00	58.100	\$159,775.00
6095	IRRG	3A1	\$2,650.00	44.500	\$117,925.00
6096	IRRG	4A1	\$2,650.00	20.600	\$54,590.00
<b>Total:</b>				315.63	\$532,400.00

**99 Year Sales History**

Extensive sales information is available for Keith County on a subscription basis by contacting a county staff member at (308) 284-8040

<b>Residential Datasheet</b>			
<b>Zoning:</b>	Agricultural	<b>Quality:</b>	
<b>Year Built:</b>	0	<b>Condition:</b>	N/A
<b>Exterior:</b>	N/A	<b>Style:</b>	N/A
<b>Bedrooms:</b>	0	<b>Bathrooms:</b>	0.00
<b>Plumbing Fixtures:</b>	0	<b>Heating/Cooling:</b>	
<b>Basement Size:</b>	0 sq. ft	<b>Min Finish:</b>	0 sq. ft
<b>Building Size:</b>	0 sq. ft	<b>Part Finish:</b>	0 sq. ft

# TAX INFORMATION - TRACTS 4 & 5

2/5/2021

Keith County Assessor



## Photo/Sketch



# TAX INFORMATION - TRACT 5

2/5/2021

Keith County Assessor



Parcel Information	
<b>Parcel ID:</b>	140028500
<b>Map Number</b>	140028500
<b>State Geo Code</b>	2861-32-2-01400-000-0285
<b>Cadastral #</b>	189-32-2
<b>Images</b>	<a href="#">Photo #1</a>
<b>Current Owner:</b>	
<b>Situs Address:</b>	
<b>Tax District:</b>	1A [5]
<b>School District:</b>	OGALLALA 1 51-0001, 51-0001
<b>Account Type:</b>	Agricultural
<b>Legal Description:</b>	N1/2 NW1/4 32-14-38 79.40A. 1A-O----16 STR( 32 14 38 )
<b>Lot Width:</b>	N/A
<b>Lot Depth:</b>	N/A
<b>Lot Size:</b>	N/A

Assessed Values				
Year	Total	Land	Outbuilding	Dwelling
2020	\$64,110	\$64,110	\$0	\$0
2019	\$64,310	\$64,310	\$0	\$0

Yearly Tax Information		
Year	Amount	Levy
2020	\$811.90	1.38905
2019		1.447692

2020 Tax Levy	
Description	Rate
OGALLALA 1 51-0001	0.89025200
COUNTY GENERAL	0.26377100
ESU #16	0.01480500
MID PLAINS COMM COLL	0.07456000
TWIN PLATTE NRD	0.02238300
OGALLALA RURAL FIRE	0.02811900
OGALLALA 1 BOND 2013	0.08945100
KEITH CO AG SOC	0.00570900

# TAX INFORMATION - TRACT 5

2/5/2021

Keith County Assessor



Agricultural Land Information					
Soil Symbol	Landuse	LVG	Unit Value	Acres	Total Value
1811	DRY	1D	\$905.00	26.500	\$23,985.00
1830	DRY	4D	\$875.00	4.090	\$3,580.00
1830	DRY	4D	\$875.00	1.200	\$1,050.00
1847	DRY	4D	\$875.00	2.200	\$1,925.00
1848	DRY	4D1	\$875.00	7.500	\$6,565.00
5288	DRY	2D	\$905.00	15.300	\$13,845.00
6042	DRY	4D	\$875.00	0.300	\$265.00
6095	DRY	3D1	\$875.00	5.900	\$5,165.00
1830	GRASS	3G	\$475.00	2.710	\$1,285.00
1847	GRASS	4G1	\$470.00	11.000	\$5,170.00
6042	GRASS	4G	\$470.00	2.200	\$1,035.00
6095	GRASS	3G	\$475.00	0.500	\$240.00
<b>Total:</b>				79.4	\$64,110.00

99 Year Sales History
Extensive sales information is available for Keith County on a subscription basis by contacting a county staff member at (308) 284-8040

Residential Datasheet			
<b>Zoning:</b>	Agricultural	<b>Quality:</b>	
<b>Year Built:</b>	0	<b>Condition:</b>	N/A
<b>Exterior:</b>	N/A	<b>Style:</b>	N/A
<b>Bedrooms:</b>	0	<b>Bathrooms:</b>	0.00
<b>Plumbing Fixtures:</b>	0	<b>Heating/Cooling:</b>	
<b>Basement Size:</b>	0 sq. ft	<b>Min Finish:</b>	0 sq. ft
<b>Building Size:</b>	0 sq. ft	<b>Part Finish:</b>	0 sq. ft

# TAX INFORMATION - TRACT 5

2/5/2021

Keith County Assessor



## Photo/Sketch



# TAX INFORMATION - TRACT 6

## TAX STATEMENT

### Property Description

ALL EX TRS 10-14-40 637.96A.  
1A-2-B-B----1E

Acres: 637.9600  
S-T-R 10-14-40



Please return appropriate stub with payment

### KEITH COUNTY

TAX YEAR	2020
STATEMENT	6064
TAX TYPE	Real Estate
PARCEL ID	0147501800

Date Taxes Are Due	12/31/2020
1st Half Delinquent	05/01/2021
2nd Half Delinquent	09/01/2021
Net Amount Due	7,937.40
1st Half Payment	3,968.70
2nd Half Payment	3,968.70
Total Value	621,165
Homestead Value	0
Taxable Value	621,165
Total Tax	6,689.14
Homestead Credit	0.00
Non-Ag Tax Credit	-50.44
Ag-Land Tax Credit	-701.30
Unused Tax Credit	0.00
Penalty	0.00
<b>NET AMOUNT DUE</b>	<b>7,937.40</b>

Description	Tax Rate	Prior Tax	Current Tax
COUNTY GENERAL	0.26377100	1,651.36	1,638.45
OGALLALA 1 51-000	0.89025200	5,971.83	5,529.94
OGALLALA 1 BOND 2	0.08945100	659.57	555.64
ESU #16	0.01480500	95.53	91.98
MID PLAINS COMM C	0.07456000	471.59	463.14
TWIN PLATTE NRD	0.02238300	145.90	139.04
BRULE CEMSTERY	0.00743200	50.07	46.17
BRULE FIRE	0.03048100	200.35	189.34
KEITH CO AG SOC	0.00570900	38.38	35.46
Tax Credit		-785.68	-751.74
<b>Totals</b>	<b>1.39884400</b>	<b>8,498.90</b>	<b>7,937.40</b>



Parcel ID 0147501800  
District ID 10  
District Name 1A-2 (10)

### MESSAGES

Homestead Credits and State Tax Credits are Reimbursed by the State of Nebraska

IMPORTANT: Examine the notice before payment. The treasurer is not responsible for payments on the wrong property.

### 1ST HALF PAYMENT

2020 Real Estate Statement



Statement 6064  
District ID 10  
Parcel ID 0147501800

Delinquent on 05/01/2021	
Total Due	7,937.40
1st Half	3,968.70
Call (308) 284-3231 For Current Interest	

Make Checks Payable To:  
RONDA L JOHNSON, KEITH COUNTY TREASURER  
(308) 284-3231 511 N Spruce St #103 Ogallala, NE 69153



REMIT THIS PORTION WITH 1ST HALF PAYMENT

### 2ND HALF PAYMENT

2020 Real Estate Statement



Statement 6064  
District ID 10  
Parcel ID 0147501800

Delinquent on 09/01/2021	
Total Due	7,937.40
2nd Half	3,968.70
Call (308) 284-3231 For Current Interest	

Make Checks Payable To:  
RONDA L JOHNSON, KEITH COUNTY TREASURER  
(308) 284-3231 511 N Spruce St #103 Ogallala, NE 69153



REMIT THIS PORTION WITH 2ND HALF PAYMENT

# TAX INFORMATION - TRACT 7

## TAX STATEMENT

### Property Description

NE1/4 EX HWY 26 15-14-40 147.37A  
1A-2-B-B----16

Acres: 147.3700  
S-T-R 15-14-40



Please return appropriate stub with payment

### KEITH COUNTY

TAX YEAR	2020
STATEMENT	6085
TAX TYPE	Real Estate
PARCEL ID	0147503800

Date Taxes Are Due	12/31/2020
1st Half Delinquent	05/01/2021
2nd Half Delinquent	09/01/2021
Net Amount Due	1,702.02
1st Half Payment	851.01
2nd Half Payment	851.01
Total Value	133,365
Homestead Value	0
Taxable Value	133,365
Total Tax	1,865.58
Homestead Credit	0.00
Non-Ag Tax Credit	0.00
Ag-Land Tax Credit	-163.56
Unused Tax Credit	0.00
Penalty	0.00
<b>NET AMOUNT DUE</b>	<b>1,702.02</b>

Description	Tax Rate	Prior Tax	Current Tax
COUNTY GENERAL	0.26377100	355.36	351.79
OGALLALA 1 51-000	0.89025200	1,285.11	1,187.29
OGALLALA 1 BOND 2	0.08945100	141.94	119.30
ESU #16	0.01480500	20.56	19.74
MID PLAINS COMM C	0.07456000	101.48	99.44
TWIN PLATTE NRD	0.02238300	31.40	29.85
BRULE CEMETERY	0.00743200	10.78	9.91
BRULE FIRE	0.03048100	43.11	40.65
KEITH CO AG SOC	0.00570900	8.26	7.61
Tax Credit		-171.30	-163.56
<b>Totals</b>	<b>1.39884400</b>	<b>1,826.70</b>	<b>1,702.02</b>



Parcel ID 0147503800  
District ID 10  
District Name 1A-2 (10)

### MESSAGES

Homestead Credits and State Tax Credits are Reimbursed by the State of Nebraska.

IMPORTANT: Examine the notice before payment. The treasurer is not responsible for payments on the wrong property.

### 1ST HALF PAYMENT

2020 Real Estate Statement



Statement 6085  
District ID 10  
Parcel ID 0147503800

Delinquent on 05/01/2021	
Total Due	1,702.02
1st Half	851.01
Call (308) 284-3231 For Current Interest	

Make Checks Payable To:  
RONDA L JOHNSON, KEITH COUNTY TREASURER  
(308) 284-3231 511 N Spruce St #103 Ogallala, NE 69153



REMIT THIS PORTION WITH 1ST HALF PAYMENT

### 2ND HALF PAYMENT

2020 Real Estate Statement



Statement 6085  
District ID 10  
Parcel ID 0147503800

Delinquent on 09/01/2021	
Total Due	1,702.02
2nd Half	851.01
Call (308) 284-3231 For Current Interest	

Make Checks Payable To:  
RONDA L JOHNSON, KEITH COUNTY TREASURER  
(308) 284-3231 511 N Spruce St #103 Ogallala, NE 69153



REMIT THIS PORTION WITH 2ND HALF PAYMENT

# TAX INFORMATION - TRACT 8

## TAX STATEMENT

### Property Description

ALL LYING S OF HWY 26 EX TR 18-14-39  
572.74A  
1A-0-16

Acres: 572.7400  
S-T-R 18-14-39



Please return appropriate stub with payment

### KEITH COUNTY

TAX YEAR	2020
STATEMENT	3610
TAX TYPE	Real Estate
PARCEL ID	0140032800

Date Taxes Are Due	12/31/2020
1st Half Delinquent	05/01/2021
2nd Half Delinquent	09/01/2021
Net Amount Due	5,804.08
1st Half Payment	2,902.04
2nd Half Payment	2,902.04
Total Value	458,310
Homestead Value	0
Taxable Value	458,310
Total Tax	6,366.16
Homestead Credit	0.00
Non-Ag Tax Credit	0.00
Ag-Land Tax Credit	-562.08
Unused Tax Credit	0.00
Penalty	0.00
<b>NET AMOUNT DUE</b>	<b>5,804.08</b>

Description	Tax Rate	Prior Tax	Current Tax
COUNTY GENERAL	0.26377100	1,200.37	1,209.90
OGALLALA 1 51-000	0.89025200	4,340.88	4,080.12
OGALLALA 1 BOND 2	0.08945100	479.43	409.96
ESU #16	0.01480500	69.44	67.85
MID PLAINS COMM C	0.07456000	342.79	341.72
TWIN PLATTE NRD	0.02238300	106.06	102.58
OGALLALA RURAL FI	0.02811900	135.45	128.67
KEITH CO AG SOC	0.00570900	27.90	26.16
Tax Credit		-578.62	-562.08
<b>Totals</b>	<b>1.38905000</b>	<b>6,123.70</b>	<b>5,804.08</b>



Parcel ID 0140032800  
District ID 5  
District Name 1A [5]

### MESSAGES

Homestead Credits and State Tax Credits are Reimbursed by the State of Nebraska

IMPORTANT: Examining the notice before payment. The treasurer is not responsible for payments on the wrong property.

### 1ST HALF PAYMENT

2020 Real Estate Statement



Statement 3610  
District ID 5  
Parcel ID 0140032800

Delinquent on 05/01/2021	
Total Due	5,804.08
1st Half	2,902.04
Call (308) 284-3231 For Current Interest	

Make Checks Payable To:  
RONDA L JOHNSON, KEITH COUNTY TREASURER  
(308) 284-3231 511 N Spruce St #103 Ogallala, NE 69153



REMIT THIS PORTION WITH 1ST HALF PAYMENT

### 2ND HALF PAYMENT

2020 Real Estate Statement



Statement 3610  
District ID 5  
Parcel ID 0140032800

Delinquent on 09/01/2021	
Total Due	5,804.08
2nd Half	2,902.04
Call (308) 284-3231 For Current Interest	

Make Checks Payable To:  
RONDA L JOHNSON, KEITH COUNTY TREASURER  
(308) 284-3231 511 N Spruce St #103 Ogallala, NE 69153



REMIT THIS PORTION WITH 2ND HALF PAYMENT



# TAX INFORMATION - TRACTS 9 + 33

## TAX STATEMENT

### Property Description

ALL EX TRS 19-14-39 633.92A  
1A-C---16

Acres: 633.9200  
S-T-R 19-14-39



Please return appropriate stub with payment

### KEITH COUNTY

TAX YEAR	2020
STATEMENT	3613
TAX TYPE	Real Estate
PARCEL ID	0140033100

Date Taxes Are Due	12/31/2020
1st Half Delinquent	05/01/2021
2nd Half Delinquent	09/01/2021
Net Amount Due	8,289.08
1st Half Payment	4,144.54
2nd Half Payment	4,144.54
Total Value	653,025
Homestead Value	0
Taxable Value	653,025
Total Tax	9,070.84
Homestead Credit	0.00
Non-Ag Tax Credit	-95.64
Ag-Land Tax Credit	-686.12
Unused Tax Credit	0.00
Penalty	0.00
<b>NET AMOUNT DUE</b>	<b>8,289.08</b>

Description	Tax Rate	Prior Tax	Current Tax
COUNTY GENERAL	0.26377100	1,679.85	1,722.48
OGALLALA 1 51-000	0.89025200	6,074.82	5,813.57
OGALLALA 1 BOND 2	0.08945100	670.94	594.14
ESU #16	0.01480500	97.18	96.68
MID PLAINS COMM C	0.07456000	479.72	486.90
TWIN PLATTE NRD	0.02238300	148.42	146.17
OGALLALA RURAL PI	0.02811900	189.55	183.62
KEITH CO AG SCC	0.00570900	39.04	37.28
Tax Credit		-793.44	-781.76
<b>Totals</b>	<b>1.38905000</b>	<b>8,586.08</b>	<b>8,289.08</b>



Parcel ID 0140033100  
District ID 5  
District Name 1A [5]

### MESSAGES

Homestead Credits and State Tax Credits are Reimbursed by the State of Nebraska

IMPORTANT: Examine the notice before payment. The treasurer is not responsible for payments on the wrong property.

### 1ST HALF PAYMENT

2020 Real Estate Statement



Statement 3613  
District ID 5  
Parcel ID 0140033100

Delinquent on 05/01/2021	
Total Due	8,289.08
1st Half	4,144.54
Call (308) 284-3231 For Current Interest	

Make Checks Payable To:  
RONDA L JOHNSON, KEITH COUNTY TREASURER  
(308) 284-3231 511 N Spruce St #103 Ogallala, NE 69153



REMIT THIS PORTION WITH 1ST HALF PAYMENT

### 2ND HALF PAYMENT

2020 Real Estate Statement



Statement 3613  
District ID 5  
Parcel ID 0140033100

Delinquent on 09/01/2021	
Total Due	8,289.08
2nd Half	4,144.54
Call (308) 284-3231 For Current Interest	

Make Checks Payable To:  
RONDA L JOHNSON, KEITH COUNTY TREASURER  
(308) 284-3231 511 N Spruce St #103 Ogallala, NE 69153



REMIT THIS PORTION WITH 2ND HALF PAYMENT

# TAX INFORMATION - TRACT 10

## TAX STATEMENT

### Property Description

SE1/4 & S1/2 S1/2 NE1/4 24-14-40  
199.83A.  
1A-2-B-B-16

Acres: 199.8300  
S-T-R 24-14-40



Please return appropriate stub with payment

### KEITH COUNTY

TAX YEAR	2020
STATEMENT	6100
TAX TYPE	Real Estate
PARCEL ID	0147505200

Date Taxes Are Due	12/31/2020
1st Half Delinquent	05/01/2021
2nd Half Delinquent	09/01/2021
Net Amount Due	2,140.32
1st Half Payment	1,070.16
2nd Half Payment	1,070.16
Total Value	167,710
Homestead Value	0
Taxable Value	167,710
Total Tax	2,346.00
Homestead Credit	0.00
Non-Ag Tax Credit	0.00
Ag-Land Tax Credit	-205.68
Unused Tax Credit	0.00
Penalty	0.00
<b>NET AMOUNT DUE</b>	<b>2,140.32</b>

Description	Tax Rate	Prior Tax	Current Tax
COUNTY GENERAL	0.26377100	444.19	442.38
OGALLALA 1 51-000	0.89025200	1,606.34	1,493.04
OGALLALA 1 BOND 2	0.08945100	177.41	150.02
ESU #16	0.01480500	25.70	24.83
MID PLAINS COMM C	0.07456000	126.85	125.04
TWIN PLATTE NRD	0.02238300	39.25	37.54
BRULE CEMETERY	0.00743200	13.47	12.46
BRULE FIRE	0.03048100	53.89	51.12
KEITH CO AG SOC	0.00570900	10.32	9.57
Tax Credit		-214.12	-205.68
<b>Totals</b>	<b>1.39884400</b>	<b>2,283.30</b>	<b>2,140.32</b>



Parcel ID 0147505200  
District ID 10  
District Name 1A-2 (10)

### MESSAGES

Homestead Credits and State Tax Credits are Reimbursed by the State of Nebraska

IMPORTANT: Examine the notice before payment. The treasurer is not responsible for payments on the wrong property.

### 1ST HALF PAYMENT

2020 Real Estate Statement



Statement 6100  
District ID 10  
Parcel ID 0147505200

Delinquent on 05/01/2021  
Total Due 2,140.32  
1st Half 1,070.16

Call (308) 284-3231 For Current Interest

Make Checks Payable To:  
RONDA L JOHNSON, KEITH COUNTY TREASURER  
(308) 284-3231 511 N Spruce St #103 Ogallala, NE 69153



REMIT THIS PORTION WITH 1ST HALF PAYMENT

### 2ND HALF PAYMENT

2020 Real Estate Statement



Statement 6100  
District ID 10  
Parcel ID 0147505200

Delinquent on 09/01/2021  
Total Due 2,140.32  
2nd Half 1,070.16

Call (308) 284-3231 For Current Interest

Make Checks Payable To:  
RONDA L JOHNSON, KEITH COUNTY TREASURER  
(308) 284-3231 511 N Spruce St #103 Ogallala, NE 69153



REMIT THIS PORTION WITH 2ND HALF PAYMENT

# TAX INFORMATION - TRACT 11

## TAX STATEMENT

### Property Description

NI/2 NE1/4 25-14-40 81:40A:  
1A-2-B-B----16

Acres: 81.4000  
S-T-R 25-14-40



Please return appropriate stub with payment

### KEITH COUNTY

TAX YEAR	2020
STATEMENT	6187
TAX TYPE	Real Estate
PARCEL ID	0148002000

Date Taxes Are Due	12/31/2020
1st Half Delinquent	05/01/2021
2nd Half Delinquent	09/01/2021
Net Amount Due	905.58
1st Half Payment	452.79
2nd Half Payment	452.79
Total Value	70,960
Homestead Value	0
Taxable Value	70,960
Total Tax	992.62
Homestead Credit	0.00
Non-Ag Tax Credit	0.00
Ag-Land Tax Credit	-87.04
Unused Tax Credit	0.00
Penalty	0.00
<b>NET AMOUNT DUE</b>	<b>905.58</b>

Description	Tax Rate	Prior Tax	Current Tax
COUNTY GENERAL	0.26377100	189.08	187.18
OGALLALA I 51-000	0.89025200	683.72	631.72
OGALLALA I BOND 2	0.08945100	75.51	63.47
ESU #16	0.01480500	10.94	10.51
MID PLAINS COMM C	0.07456000	53.99	52.91
TWIN PLATTE NRD	0.02238300	16.70	15.88
BRULE CEMETERY	0.00743200	5.73	5.27
BRULE FIRE	0.03048100	22.94	21.63
KEITH CO AG SOC	0.00570900	4.39	4.05
Tax Credit		-91.14	-87.04
<b>Totals</b>	<b>1.39884400</b>	<b>971.86</b>	<b>905.58</b>



Parcel ID 0148002000  
District ID 10  
District Name 1A-2 (10)

### MESSAGES

Homestead Credits and State Tax Credits are Reimbursed by the State of Nebraska

IMPORTANT: Examine the notice before payment. The treasurer is not responsible for payments on the wrong property.

### 1ST HALF PAYMENT

2020 Real Estate Statement



Statement 6187  
District ID 10  
Parcel ID 0148002000

Delinquent on 05/01/2021	
Total Due	905.58
1st Half	452.79
Call (308) 284-3231 For Current Interest	

Make Checks Payable To:  
RONDA L. JOHNSON, KEITH COUNTY TREASURER  
(308) 284-3231 511 N Spruce St #103 Ogallala, NE 69153



REMIT THIS PORTION WITH 1ST HALF PAYMENT

### 2ND HALF PAYMENT

2020 Real Estate Statement



Statement 6187  
District ID 10  
Parcel ID 0148002000

Delinquent on 09/01/2021	
Total Due	905.58
2nd Half	452.79
Call (308) 284-3231 For Current Interest	

Make Checks Payable To:  
RONDA L. JOHNSON, KEITH COUNTY TREASURER  
(308) 284-3231 511 N Spruce St #103 Ogallala, NE 69153



REMIT THIS PORTION WITH 2ND HALF PAYMENT

# TAX INFORMATION - TRACT 12

## TAX STATEMENT

### Property Description

E1/2 23-14-40 322.34A.  
1A-2-B-B----16

Acres: 322.3400  
S-T-R 23-14-40



Please return appropriate stub with payment

### KEITH COUNTY

TAX YEAR	2020
STATEMENT	6094
TAX TYPE	Real Estate
PARCEL ID	0147504600

Date Taxes Are Due	12/31/2020
1st Half Delinquent	05/01/2021
2nd Half Delinquent	09/01/2021

Net Amount Due	3,566.80
1st Half Payment	1,783.40
2nd Half Payment	1,783.40

Total Value	279,485
Homestead Value	0
Taxable Value	279,485

Total Tax	3,909.56
Homestead Credit	0.00
Non-Ag Tax Credit	0.00
Ag-Land Tax Credit	-342.76
Unused Tax Credit	0.00
Penalty	0.00

**NET AMOUNT DUE 3,566.80**

Description	Tax Rate	Prior Tax	Current Tax
COUNTY GENERAL	0.26377100	741.05	737.20
OGALLALA 1 S1-000	0.89025200	2,679.82	2,488.12
OGALLALA 1 BOND 2	0.08945100	295.98	250.00
ESU #16	0.01480500	42.87	41.38
MID PLAINS COMM C	0.07456000	211.62	208.38
TWIN PLATTE NRD	0.02238300	65.47	62.56
BRULE CEMETERY	0.00743200	22.47	20.77
BRULE FIRE	0.03048100	89.90	85.19
KEITH CO AG SOC	0.00570900	17.22	15.96
Tax Credit		-357.22	-342.76
<b>Totals</b>	<b>1.39884400</b>	<b>3,809.18</b>	<b>3,566.80</b>



Parcel ID 0147504600  
District ID 10  
District Name 1A-2 (10)

### MESSAGES

Homestead Credits and State Tax Credits are Reimbursed by the State of Nebraska

IMPORTANT: Examine the notice before payment. The treasurer is not responsible for payments on the wrong property.

### 1ST HALF PAYMENT

2020 Real Estate Statement



Statement 6094  
District ID 10  
Parcel ID 0147504600

Delinquent on 05/01/2021	
Total Due	3,566.80
1st Half	1,783.40
Call (308) 284-3231 For Current Interest	

Make Checks Payable To:  
RONDA L JOHNSON, KEITH COUNTY TREASURER  
(308) 284-3231 511 N Spruce St #103 Ogallala, NE 69153



REMIT THIS PORTION WITH 1ST HALF PAYMENT

### 2ND HALF PAYMENT

2020 Real Estate Statement



Statement 6094  
District ID 10  
Parcel ID 0147504600

Delinquent on 09/01/2021	
Total Due	3,566.80
2nd Half	1,783.40
Call (308) 284-3231 For Current Interest	

Make Checks Payable To:  
RONDA L JOHNSON, KEITH COUNTY TREASURER  
(308) 284-3231 511 N Spruce St #103 Ogallala, NE 69153



REMIT THIS PORTION WITH 2ND HALF PAYMENT

# TAX INFORMATION - TRACTS 13 & 14

## TAX STATEMENT

### Property Description

TR IN NE1/4 22-14-40 10.50A.  
1A-2-B-B---16

Acres: 10.5000  
S-T-R 22-14-40

924 ROAD WEST 130



Please return appropriate stub with payment.

### KEITH COUNTY

TAX YEAR	2020
STATEMENT	6091
TAX TYPE	Real Estate
PARCEL ID	0147504301

Date Taxes Are Due	12/31/2020
1st Half Delinquent	05/01/2021
2nd Half Delinquent	09/01/2021
Net Amount Due	1,413.56
1st Half Payment	706.78
2nd Half Payment	706.78
Total Value	109,140
Homestead Value	0
Taxable Value	109,140
Total Tax	1,526.70
Homestead Credit	0.00
Non-Ag Tax Credit	-103.68
Ag-Land Tax Credit	-9.46
Unused Tax Credit	0.00
Penalty	0.00
<b>NET AMOUNT DUE</b>	<b>1,413.56</b>

Description	Tax Rate	Prior Tax	Current Tax
COUNTY GENERAL	0.26377100	252.77	287.88
OGALLALA 1 51-000	0.89025200	914.05	971.62
OGALLALA 1 BOND 2	0.08945100	100.95	97.63
ESU #16	0.01480500	14.62	16.16
MID PLAINS COMM C	0.07456000	72.18	81.37
TWIN PLATTE NRD	0.02238300	22.33	24.43
BRULE CEMETERY	0.00743200	7.66	8.11
BRULE FIRE	0.03048100	30.67	33.27
KEITH CO AG SOC	0.00570900	5.87	6.23
Tax Credit		-103.20	-113.14
<b>Totals</b>	<b>1.39884400</b>	<b>1,317.90</b>	<b>1,413.56</b>



Parcel ID 0147504301  
District ID 10  
District Name 1A-2 (10)

### MESSAGES

Homestead Credits and State Tax Credits are Reimbursed by the State of Nebraska

IMPORTANT: Examine the notice before payment. The treasurer is not responsible for payments on the wrong property.

### 1ST HALF PAYMENT

2020 Real Estate Statement



Statement 6091  
District ID 10  
Parcel ID 0147504301

Delinquent on 05/01/2021	
<b>Total Due</b>	<b>1,413.56</b>
<b>1st Half</b>	<b>706.78</b>
Call (308) 284-3231 For Current Interest	

Make Checks Payable To:  
RONDA L JOHNSON, KEITH COUNTY TREASURER  
(308) 284-3231 511 N Spruce St #103 Ogallala, NE 69153



REMIT THIS PORTION WITH 1ST HALF PAYMENT

### 2ND HALF PAYMENT

2020 Real Estate Statement



Statement 6091  
District ID 10  
Parcel ID 0147504301

Delinquent on 09/01/2021	
<b>Total Due</b>	<b>1,413.56</b>
<b>2nd Half</b>	<b>706.78</b>
Call (308) 284-3231 For Current Interest	

Make Checks Payable To:  
RONDA L JOHNSON, KEITH COUNTY TREASURER  
(308) 284-3231 511 N Spruce St #103 Ogallala, NE 69153



REMIT THIS PORTION WITH 2ND HALF PAYMENT

# TAX INFORMATION - TRACTS 13, 14 & 15

## TAX STATEMENT

### Property Description

NE1/4 EX TR 22-14-40 149.76A.  
1A-2-B-B----16

Acres: 149.7600  
S-T-R 22-14-40



Please return appropriate stub with payment

### KEITH COUNTY

TAX YEAR	2020
STATEMENT	6090
TAX TYPE	Real Estate
PARCEL ID	0147504300

Date Taxes Are Due	12/31/2020
1st Half Delinquent	05/01/2021
2nd Half Delinquent	09/01/2021
Net Amount Due	1,452.94
1st Half Payment	726.47
2nd Half Payment	726.47
Total Value	113,850
Homestead Value	0
Taxable Value	113,850
Total Tax	1,592.58
Homestead Credit	0.00
Non-Ag Tax Credit	0.00
Ag-Land Tax Credit	-139.64
Unused Tax Credit	0.00
Penalty	0.00
<b>NET AMOUNT DUE</b>	<b>1,452.94</b>

Description	Tax Rate	Prior Tax	Current Tax
COUNTY GENERAL	0.26377100	301.13	300.30
OGALLALA 1 51-000	0.89025200	1,088.96	1,013.55
OGALLALA 1 BOND 2	0.08945100	120.27	101.84
ESU #16	0.01480500	17.42	16.86
MID PLAINS COMM C	0.07456000	85.99	84.89
TWIN PLATTE NRD	0.02238300	26.61	25.48
BRULE CEMETERY	0.00743200	9.13	8.46
BRULE FIRE	0.03048100	36.53	34.70
KEITH CO AG SOC	0.00570900	7.00	6.50
Tax Credit		-145.16	-139.64
<b>Totals</b>	<b>1.39884400</b>	<b>1,547.88</b>	<b>1,452.94</b>



Parcel ID 0147504300  
District ID 10  
District Name 1A-2 (10)

### MESSAGES

Homestead Credits and State Tax Credits are Reimbursed by the State of Nebraska

IMPORTANT: Examine the notice before payment. The treasurer is not responsible for payments on the wrong property.

### 1ST HALF PAYMENT

2020 Real Estate Statement



Statement 6090  
District ID 10  
Parcel ID 0147504300

Delinquent on 05/01/2021  
Total Due 1,452.94  
1st Half 726.47

Call (308) 284-3231 For Current Interest

Make Checks Payable To:  
RONDA L JOHNSON, KEITH COUNTY TREASURER  
(308) 284-3231 511 N Spruce St #103 Ogallala, NE 69153



REMIT THIS PORTION WITH 1ST HALF PAYMENT

### 2ND HALF PAYMENT

2020 Real Estate Statement



Statement 6090  
District ID 10  
Parcel ID 0147504300

Delinquent on 09/01/2021  
Total Due 1,452.94  
2nd Half 726.47

Call (308) 284-3231 For Current Interest

Make Checks Payable To:  
RONDA L JOHNSON, KEITH COUNTY TREASURER  
(308) 284-3231 511 N Spruce St #103 Ogallala, NE 69153



REMIT THIS PORTION WITH 2ND HALF PAYMENT

# TAX INFORMATION - TRACTS 14 & 15

## TAX STATEMENT

Property Description  
S1/2 22-14-40 320.69A.  
1A-2-B-B-----16

Acres: 320.6900  
S-T-R 22-14-40



Please return appropriate stub with payment

## KEITH COUNTY

TAX YEAR	2020
STATEMENT	6093
TAX TYPE	Real Estate
PARCEL ID	0147504500

Date Taxes Are Due	12/31/2020
1st Half Delinquent	05/01/2021
2nd Half Delinquent	09/01/2021

Net Amount Due	2,630.84
1st Half Payment	1,315.42
2nd Half Payment	1,315.42

Total Value	206,145
Homestead Value	0
Taxable Value	206,145

Total Tax	2,883.66
Homestead Credit	0.00
Non-Ag Tax Credit	0.00
Ag-Land Tax Credit	-252.82
Unused Tax Credit	0.00
Penalty	0.00

**NET AMOUNT DUE 2,630.84**

Description	Tax Rate	Prior Tax	Current Tax
COUNTY GENERAL	0.26377100	537.77	543.75
OGALLALA 1 51-000	0.89025200	1,944.74	1,835.22
OGALLALA 1 BOND 2	0.08945100	214.79	184.40
ESU #16	0.01480500	31.11	30.52
MID PLAINS COMM C	0.07456000	153.57	153.70
TWIN PLATTE NRD	0.02238300	47.51	46.14
BRULE CEMETERY	0.00743200	16.31	15.32
BRULE FIRE	0.03048100	65.24	62.84
KEITH CO AG SOC	0.00570900	12.50	11.77
Tax Credit:		-259.22	-252.82
<b>Totals</b>	<b>1.39884400</b>	<b>2,764.32</b>	<b>2,630.84</b>



Parcel ID 0147504500  
District ID 10  
District Name 1A-2 (10)

## MESSAGES

Homestead Credits and State Tax Credits are Reimbursed by the State of Nebraska

IMPORTANT: Examine the notice before payment. The treasurer is not responsible for payments on the wrong property.

### 1ST HALF PAYMENT

2020 Real Estate Statement



Statement 6093  
District ID 10  
Parcel ID 0147504500

Delinquent on 05/01/2021	
Total Due	2,630.84
1st Half	1,315.42
Call (308) 284-3231 For Current Interest	

Make Checks Payable To:  
RONDA L. JOHNSON, KEITH COUNTY TREASURER  
(308) 284-3231 511 N Spruce St #103 Ogallala, NE 69153



REMIT THIS PORTION WITH 1ST HALF PAYMENT

### 2ND HALF PAYMENT

2020 Real Estate Statement



Statement 6093  
District ID 10  
Parcel ID 0147504500

Delinquent on 09/01/2021	
Total Due	2,630.84
2nd Half	1,315.42
Call (308) 284-3231 For Current Interest	

Make Checks Payable To:  
RONDA L. JOHNSON, KEITH COUNTY TREASURER  
(308) 284-3231 511 N Spruce St #103 Ogallala, NE 69153



REMIT THIS PORTION WITH 2ND HALF PAYMENT

# TAX INFORMATION - TRACT 15

## TAX STATEMENT

### Property Description

NW1/4 22-14-40 160.48A.  
1A-2-B-B-15

Acres: 160.4800  
S-T-R 22-14-40



Please return appropriate stub with payment

### KEITH COUNTY

TAX YEAR	2020
STATEMENT	6092
TAX TYPE	Real Estate
PARCEL ID	0147504400

Date Taxes Are Due	12/31/2020
1st Half Delinquent	05/01/2021
2nd Half Delinquent	09/01/2021

Net Amount Due	1,805.06
1st Half Payment	902.53
2nd Half Payment	902.53

Total Value	141,440
Homestead Value	0
Taxable Value	141,440

Total Tax	1,978.52
Homestead Credit	0.00
Non-Ag Tax Credit	0.00
Ag-Land Tax Credit	-173.46
Unused Tax Credit	0.00
Penalty	0.00

**NET AMOUNT DUE 1,805.06**

Description	Tax Rate	Prior Tax	Current Tax
COUNTY GENERAL	0.26377100	373.11	373.08
OGALLALA 1 51-000	0.89025200	1,349.25	1,259.17
OGALLALA 1 BOND 2	0.08945100	149.02	126.52
ESU #16	0.01480500	21.58	20.94
MID PLAINS COMM C	0.07456000	106.55	105.46
TWIN PLATTE NRD	0.02238300	32.96	31.66
BRULE CEMETERY	0.00743200	11.31	10.51
BRULE FIRE	0.03048100	45.27	43.11
KEITH CO AG SOC	0.00570900	8.67	8.07
Tax Credit		-179.86	-173.46
<b>Totals</b>	<b>1.39884400</b>	<b>1,917.86</b>	<b>1,805.06</b>



Parcel ID 0147504400  
District ID 10  
District Name 1A-2 (10)

### MESSAGES

Homestead Credits and State Tax Credits are Reimbursed by the State of Nebraska

IMPORTANT: Examine the notice before payment. The treasurer is not responsible for payments on the wrong property.

### 1ST HALF PAYMENT

2020 Real Estate Statement



Statement 6092  
District ID 10  
Parcel ID 0147504400

Delinquent on 05/01/2021	
Total Due	1,805.06
1st Half	902.53
Call (308) 284-3231 For Current Interest	

Make Checks Payable To:  
RONDA L JOHNSON, KEITH COUNTY TREASURER  
(308) 284-3231 511 N Spruce St #103 Ogallala, NE 69153



REMIT THIS PORTION WITH 1ST HALF PAYMENT

### 2ND HALF PAYMENT

2020 Real Estate Statement



Statement 6092  
District ID 10  
Parcel ID 0147504400

Delinquent on 09/01/2021	
Total Due	1,805.06
2nd Half	902.53
Call (308) 284-3231 For Current Interest	

Make Checks Payable To:  
RONDA L JOHNSON, KEITH COUNTY TREASURER  
(308) 284-3231 511 N Spruce St #103 Ogallala, NE 69153



REMIT THIS PORTION WITH 2ND HALF PAYMENT



# TAX INFORMATION - TRACTS 16, 17 & 18

## TAX STATEMENT

### Property Description

N1/2 & SW1/4 EX TR 21-14-40 480.47A;  
95D-B-B-16

Acres: 480.4700  
S-T-R 21-14-40

1298 ROAD WEST I NORTH



Please return appropriate stub with payment

### KEITH COUNTY

TAX YEAR	2020
STATEMENT	9559
TAX TYPE	Real Estate
PARCEL ID	0263324600

Date Taxes Are Due	12/31/2020
1st Half Delinquent	05/01/2021
2nd Half Delinquent	09/01/2021
Net Amount Due	3,944.48
1st Half Payment	1,972.24
2nd Half Payment	1,972.24
Total Value	395,670
Homestead Value	0
Taxable Value	395,670
Total Tax	4,428.12
Homestead Credit	0.00
Non-Ag Tax Credit	-8.04
Ag-Land Tax Credit	-475.60
Unused Tax Credit	0.00
Penalty	0.00
<b>NET AMOUNT DUE</b>	<b>3,944.48</b>

Description	Tax Rate	Prior Tax	Current Tax
COUNTY GENERAL	0.26377100	1,034.07	1,043.67
SOUTH PLATT95 25-	0.61000000	2,432.83	2,413.60
SOUTH PLATTE 95 B	0.09000000	358.94	356.10
ESU #16	0.01480500	59.82	58.58
MID PLAINS COMM C	0.07456000	295.30	295.01
TWIN PLATTE NRD	0.02238300	91.36	88.56
BRULE CEMETERY	0.00743200	31.36	29.41
BRULE FIRE	0.03040100	125.45	120.60
KEITH CO AG SOC	0.00570900	24.03	22.59
Tax Credit		-496.84	-483.64
<b>Totals</b>	<b>1.11914100</b>	<b>3,956.32</b>	<b>3,944.48</b>



Parcel ID: 0263324600  
District ID: 127  
District Name: 95D [127]

### MESSAGES

Homestead Credits and State Tax Credits are Reimbursed by the State of Nebraska

IMPORTANT: Examine the notice before payment. The treasurer is not responsible for payments on the wrong property.

### 1ST HALF PAYMENT

2020 Real Estate Statement



Statement: 9559  
District ID: 127  
Parcel ID: 0263324600

Delinquent on 05/01/2021  
Total Due: 3,944.48  
1st Half: 1,972.24

Call (308) 284-3231 For Current Interest

Make Checks Payable To:  
RONDA L JOHNSON, KEITH COUNTY TREASURER  
(308) 284-3231 511 N Spruce St #103 Ogallala, NE 69153



REMIT THIS PORTION WITH 1ST HALF PAYMENT

### 2ND HALF PAYMENT

2020 Real Estate Statement



Statement: 9559  
District ID: 127  
Parcel ID: 0263324600

Delinquent on 09/01/2021  
Total Due: 3,944.48  
2nd Half: 1,972.24

Call (308) 284-3231 For Current Interest

Make Checks Payable To:  
RONDA L JOHNSON, KEITH COUNTY TREASURER  
(308) 284-3231 511 N Spruce St #103 Ogallala, NE 69153



REMIT THIS PORTION WITH 2ND HALF PAYMENT

# TAX INFORMATION - TRACTS 17 & 18

## TAX STATEMENT

Property Description  
N1/2 28-14-40 320.52A.  
95D-B-B-16

Acres: 320.5200  
S-T-R 28-14-40



Please return appropriate stub with payment

### KEITH COUNTY

TAX YEAR	2020
STATEMENT	9564
TAX TYPE	Real Estate
PARCEL ID	0263325200

Date Taxes Are Due	12/31/2020
1st Half Delinquent	05/01/2021
2nd Half Delinquent	09/01/2021

Net Amount Due	2,344.26
1st Half Payment	1,172.13
2nd Half Payment	1,172.13

Total Value	235,250
Homestead Value	0
Taxable Value	235,250

Total Tax	2,632.79
Homestead Credit	0.00
Non-Ag Tax Credit	0.00
Ag-Land Tax Credit	-288.52
Unused Tax Credit	0.00
Penalty	0.00

**NET AMOUNT DUE 2,344.26**

Description	Tax Rate	Prior Tax	Current Tax
COUNTY GENERAL	0.26377100	613.28	620.51
SOUTH PLATT95 25-	0.61000000	1,442.86	1,435.03
SOUTH PLATTE 95 B	0.09000000	212.88	211.73
ESU #16	0.01480500	35.48	34.83
MID PLAINS COMM C	0.07456000	175.14	175.40
TWIN PLATTE NRD	0.02238300	54.19	52.66
BRULE CEMETERY	0.00743200	18.60	17.48
BRULE FIRE	0.03048100	74.40	71.71
KEITH CO AG SOC	0.00570900	14.25	13.43
Tax Credit		-295.62	-288.52
<b>Totals</b>	<b>1.11914100</b>	<b>2,345.46</b>	<b>2,344.26</b>



Parcel ID 0263325200  
District ID 127  
District Name 95D [127]

### MESSAGES

Homestead Credits and State Tax Credits are Reimbursed by the State of Nebraska

IMPORTANT: Examine the notice before payment. The treasurer is not responsible for payments on the wrong property.

### 1ST HALF PAYMENT

2020 Real Estate Statement



Statement 9564  
District ID 127  
Parcel ID 0263325200

Delinquent on 05/01/2021	
Total Due	2,344.26
1st Half	1,172.13
Call (308) 284-3231 For Current Interest	

Make Checks Payable To:  
RONDA L JOHNSON, KEITH COUNTY TREASURER  
(308) 284-3231 511 N Spruce St #103 Ogallala, NE 69153



REMIT THIS PORTION WITH 1ST HALF PAYMENT

### 2ND HALF PAYMENT

2020 Real Estate Statement



Statement 9564  
District ID 127  
Parcel ID 0263325200

Delinquent on 09/01/2021	
Total Due	2,344.26
2nd Half	1,172.13
Call (308) 284-3231 For Current Interest	

Make Checks Payable To:  
RONDA L JOHNSON, KEITH COUNTY TREASURER  
(308) 284-3231 511 N Spruce St #103 Ogallala, NE 69153



REMIT THIS PORTION WITH 2ND HALF PAYMENT

# TAX INFORMATION - TRACT 19

## KEITH COUNTY Real Estate Breakdown Report



Parcel ID	148002700	Legal	Card File	148002700								
		E1/2 35-14-40 322.69A. 1A-2-B---16 S-T-R: 35-14-40 Acres: 322.690	Situs									
<b>County Area</b>	2	MIDDLE	<b>Value</b>	<b>Previous</b>								
<b>Neighborhood</b>	2	MIDDLE	<b>Buildings</b>	0								
<b>Location / Group</b>	4	RURAL	<b>Improvement</b>	0								
<b>Valuation / Group</b>	0	N/A	<b>Land / Lots</b>	177,900								
<b>District</b>	10	1A-2 (10)	<b>Total</b>	176,710								
<b>School</b>	51-0001			177,900								
<b>Irrigation</b>	00	No Irrigation		176,710								
<b>Class Code</b>	02-05-05-03-00-10											
<b>State GEO</b>	2857-35-01-480-000-0027											
<b>Cadastral</b>	00207-00035-00001											
<b>Book / Page</b>	2017 / 02019											
<b>Sale Date</b>	12/28/2017											
<b>Sale Amount</b>	0											
<b>Soil</b>	<b>Use</b>	<b>LCG/LVG</b>	<b>Soil Description</b>	<b>LVG Description</b>	<b>Spot Code</b>	<b>Acres</b>	<b>Value/Acre</b>	<b>Assessed</b>	<b>Sub</b>	<b>Market/Acre</b>	<b>Market</b>	<b>Sub</b>
1618	DRY	1D	KEITHLOAM 1-3% SLOPE	1D	N	33.580	905	30,390	0			
1621	DRY	2D	KEITHLOAM 3-6% SLOPE	2D	N	10.170	905	9,205	0			
1830	DRY	4D	SULCOMCONAUGHYLOAM 9-30%	4D	N	5.420	875	4,745	0			
1847	DRY	4D	SULCO LOAM 30-60% SLOPE	4D	N	3.680	875	3,220	0			
5946	DRY	1D	DUROCSILTLOAM 1-3% SLOPE	1D	N	4.920	905	4,455	0			
						<b>57.770</b>		<b>52,015</b>				
1618	GRASS	4G1	KEITHLOAM 1-3% SLOPE	4G1	N	4.930	470	2,315	0			
1621	GRASS	4G1	KEITHLOAM 3-6% SLOPE	4G1	N	1.020	470	480	0			
1830	GRASS	3G	SULCOMCONAUGHYLOAM 9-30%	3G	N	37.370	475	17,750	0			
1847	GRASS	4G1	SULCO LOAM 30-60% SLOPE	4G1	N	221.590	470	104,145	0			
5946	GRASS	3G	DUROCSILTLOAM 1-3% SLOPE	3G	N	0.010	475	5	0			
						<b>264.920</b>		<b>124,695</b>				
						<b>Land Total</b>		<b>176,710</b>				
<b>Sale Date</b>	<b>Book</b>	<b>Page</b>	<b>Extend</b>	<b>Ownership History</b>	<b>Amount</b>							
05/01/2013	2013	00708		THOMAS LAND COMPANY	2,675,000							
02/12/2013	2013	00220		MEISMER, ROBERT W & M CECILIA								
12/11/1999	89	399			182,500							
05/01/1997	85	224			41,000							
05/01/1997	85	224		MEISMER, ROBERT W & M CECILIA	41,000							
<b>Year</b>	<b>Statement</b>	<b>District</b>	<b>Building</b>	<b>Other</b>	<b>Land</b>	<b>Total</b>	<b>Exempt</b>	<b>Taxable</b>	<b>Total Tax</b>	<b>Penalty Tax</b>		
2019	6184	10	0	0	177,900	177,900	0	177,900	2,371.00	0		
2018	6161	10	0	0	177,900	177,900	0	177,900	2,438.34	0		
2017	6163	10	0	0	185,840	185,840	0	185,840	2,562.86	0		
2016	6169	10	0	0	192,635	192,635	0	192,635	2,783.02	0		
2015	5670	10	0	0	172,480	172,480	0	172,480	2,625.94	0		
2014	5739	10	0	0	140,165	140,165	0	140,165	2,330.44	0		
2013	5714	10	0	0	126,580	126,580	0	126,580	2,190.68	0		
2012	5725	10	0	0	111,755	111,755	0	111,755	1,786.06	0		
2011	6149	10	108,870	0	0	108,870	0	108,870	1,725.04	0		
2010	5735	10	97,760	0	0	97,760	0	97,760	1,505.04	0		
2009	5763	10	104,535	0	0	104,535	0	104,535	1,657.54	0		
2008	5307	10	72,295	0	0	72,295	0	72,295	1,149.70	0		

# TAX INFORMATION - TRACT 19

## KEITH COUNTY Real Estate Breakdown Report



Parcel ID	148002800	Legal	NW1/4 35-14-40 160.76A. 1A-2-B-16 S-T-R: 35-14-40 Acres: 160.760	Card File	148002800							
<b>County Area</b>	2	2 MIDDLE	<b>Class Code</b>	02-05-05-03-00-10								
<b>Neighborhood</b>	2	MIDDLE	<b>State GEO</b>	2857-35-2-01480-000-0028								
<b>Location / Group</b>	4	RURAL	<b>Cadastral</b>	00207-00035-00002								
<b>Valuation / Group</b>	0	N/A	<b>Book / Page</b>	2017 / 02019								
<b>District</b>	10	1A-2 (10)	<b>Sale Date</b>	12/28/2017								
<b>School</b>	51-0001		<b>Sale Amount</b>	0								
<b>Irrigation</b>	00	No Irrigation										
<b>Soil</b>	<b>Use</b>	<b>LCG/LVG</b>	<b>Soil Description</b>	<b>LVG Description</b>	<b>Spot Code</b>	<b>Acres</b>	<b>Value/Acre</b>	<b>Assessed</b>	<b>Sub</b>	<b>Market/Acre</b>	<b>Market</b>	<b>Sub</b>
1618	DRY	1D	KEITHLOAM 1-3% SLOPE	1D	N	19.110	905	17,295	0			
1621	DRY	2D	KEITHLOAM 3-6% SLOPE	2D	N	0.900	905	815	0			
1651	DRY	1D	KUMALOAM 1-3% SLOPE	1D	N	54.160	905	49,015	0			
1847	DRY	4D	SULCO LOAM 30-60% SLOPE	4D	N	2.190	875	1,915	0			
1848	DRY	4D1	SULCO LOAM 6-9% SLOPE	4D1	N	2.110	875	1,845	0			
						<b>78.470</b>		<b>70,885</b>				
1618	GRASS	4G1	KEITHLOAM 1-3% SLOPE	4G1	N	1.800	470	845	0			
1621	GRASS	4G1	KEITHLOAM 3-6% SLOPE	4G1	N	0.900	470	425	0			
1830	GRASS	3G	SULCOMCCONAUGHYLOAM9 -30%	3G	N	0.500	475	240	0			
1847	GRASS	4G1	SULCO LOAM 30-60% SLOPE	4G1	N	78.900	470	37,085	0			
1848	GRASS	4G1	SULCO LOAM 6-9% SLOPE	4G1	N	0.190	470	90	0			
						<b>82.290</b>		<b>38,685</b>				
						<b>Land Total</b>	<b>160.760</b>	<b>109,570</b>				
<b>Sale Date</b>	<b>Book</b>	<b>Page</b>	<b>Extend</b>	<b>Ownership History</b>	<b>Amount</b>							
05/01/2013	2013	00708		THOMAS LAND COMPANY	2,675,000							
02/12/2013	2013	00220		MEISMER, ROBERT W & M CECILIA	0							
12/11/1999	89	399			182,500							
12/11/1999	89	399		MEISMER, ROBERT W & M CECILIA	182,500							
<b>Year</b>	<b>Statement</b>	<b>District</b>	<b>Building</b>	<b>Other</b>	<b>Total</b>	<b>Land</b>	<b>Exempt</b>	<b>Taxable</b>	<b>Total Tax</b>	<b>Penalty Tax</b>		
2019	6185	10	0	0	111,570	111,570	0	111,570	1,486.98	0	0	
2018	6162	10	0	0	111,570	111,570	0	111,570	1,529.20	0	0	
2017	6164	10	0	0	122,510	122,510	0	122,510	1,689.50	0	0	
2016	6170	10	0	0	131,880	131,880	0	131,880	1,905.28	0	0	
2015	5671	10	0	0	125,630	125,630	0	125,630	1,912.66	0	0	
2014	5740	10	0	0	98,050	98,050	0	98,050	1,630.24	0	0	
2013	5715	10	0	0	90,545	90,545	0	90,545	1,567.02	0	0	
2012	5726	10	0	0	68,020	68,020	0	68,020	1,067.08	0	0	
2011	6150	10	64,720	0	64,720	64,720	0	64,720	1,025.48	0	0	
2010	5736	10	57,935	0	57,935	57,935	0	57,935	891.92	0	0	
2009	5764	10	57,295	0	57,295	57,295	0	57,295	908.48	0	0	
2008	5308	10	45,430	0	45,430	45,430	0	45,430	722.48	0	0	
2007	5317	10	42,945	0	42,945	42,945	0	42,945	698.78	0	0	

# TAX INFORMATION - TRACT 19



## KEITH COUNTY Real Estate Breakdown Report

Page 1  
RPBRKDWNL  
8/13/20 08:17 AM

Parcel ID	263327100	Legal	SW1/4 35-14-40 162.03A. 95D-B-B-16 S-T-R: 35-14-40 Acres: 162.030	Card File	263327100						
<b>County Area</b>	2	2 MIDDLE	<b>Class Code</b>	02-05-05-03-00-10							
<b>Neighborhood</b>	2	2 MIDDLE	<b>State GEO</b>	2857-35-3-02633-000-0271							
<b>Location / Group</b>	4	RURAL	<b>Cadastral</b>	00207-00035-00003							
<b>Valuation / Group</b>	0	N/A	<b>Book / Page</b>	2018 / 00405							
<b>District</b>	127	95D [127]	<b>Sale Date</b>	03/26/2018							
<b>School</b>	25-0095		<b>Sale Amount</b>	98,000							
<b>Irrigation</b>	00	No Irrigation									
<b>Soil</b>	<b>Use</b>	<b>LCG/LVG</b>	<b>Soil Description</b>	<b>Spot Code</b>	<b>Acres</b>	<b>Value/Acre</b>	<b>Assessed</b>	<b>Sub</b>	<b>Market/Acre</b>	<b>Market</b>	<b>Sub</b>
1618	GRASS	4G1	KEITHLOAM 1-3% SLOPE	N	2,210	470	1,040	0			
1621	GRASS	4G1	KEITHLOAM 3-6% SLOPE	N	22,860	470	10,745	0			
1651	GRASS	3G	KUMALOAM 1-3% SLOPE	N	13,770	475	6,540	0			
1830	GRASS	3G	SULCOMCCONAUGHYLOAM9 3G -30%	N	92,860	475	44,110	0			
1847	GRASS	4G1	SULCO LOAM 30-60% SLOPE	N	30,260	470	14,220	0			
1848	GRASS	4G1	SULCO LOAM 6-9% SLOPE	N	0,070	470	35	0			
					<b>162.030</b>		<b>76,690</b>				
					<b>Land Total</b>		<b>76,690</b>				
<b>Sale Date</b>	<b>Book</b>	<b>Page</b>	<b>Extend</b>	<b>Ownership History</b>	<b>Land Total</b>	<b>Amount</b>					
04/14/2017	2017	00665		JEHOREK, JENNIFER S-TRUSTEE OF		0					
10/23/2015	2015	01742		JEHOREK, LEON B & LOIS		150,000					
07/31/2013	2013	01285		JEHOREK, LEON & LOIS & RICHARD C		0					
05/01/1997	85	370		JEHOREK, LEON, LOIS,		25,000					
<b>Year</b>	<b>Statement</b>	<b>District</b>	<b>Building</b>	<b>Other</b>	<b>Land</b>	<b>Total</b>	<b>Exempt</b>	<b>Taxable</b>	<b>Total Tax</b>	<b>Penalty Tax</b>	
2019	9575	127	0	0	78,385	78,385	0	78,385	777.24	0	
2018	9537	127	0	0	78,385	78,385	0	78,385	820.42	0	
2017	9532	127	0	0	78,385	78,385	0	78,385	845.70	0	
2016	9543	127	0	0	78,385	78,385	0	78,385	893.34	0	
2015	8787	127	0	0	65,380	65,380	0	65,380	810.82	0	
2014	8870	127	0	0	55,765	55,765	0	55,765	791.30	0	
2013	8837	127	0	0	51,290	51,290	0	51,290	761.96	0	
2012	8836	127	0	0	51,290	51,290	0	51,290	787.68	0	
2011	9451	127	51,290	0	0	51,290	0	51,290	782.98	0	
2010	8896	127	45,495	0	0	45,495	0	45,495	688.66	0	
2009	8944	127	50,230	0	0	50,230	0	50,230	763.64	0	
2008	8969	127	32,170	0	0	32,170	0	32,170	483.24	0	
2007	9007	127	27,520	0	0	27,520	0	27,520	414.34	0	

# TAX INFORMATION - TRACT 20

## KEITH COUNTY Real Estate Breakdown Report



Parcel ID	263307300	Legal	TR IN NW1/4 3-13-40 96.08A. 95D-B-B-16 S-T-R: 03-13-40 Acres: 96.080	Card File	263307300					
<b>County Area</b>	2	2 MIDDLE	<b>Class Code</b>	02-05-05-03-00-09						
<b>Neighborhood</b>	2	2 MIDDLE	<b>State GEO</b>	3075-03-2-02633-000-0073						
<b>Location / Group</b>	4	RURAL	<b>Cadastral</b>	00232-00003-00002						
<b>Valuation / Group</b>	0	N/A	<b>Book / Page</b>	2017 / 02019						
<b>District</b>	127	95D [127]	<b>Sale Date</b>	12/28/2017						
<b>School</b>	25-0095		<b>Sale Amount</b>	0						
<b>Irrigation</b>	00	No Irrigation								
<b>Soil Use</b>	<b>LCG/LVG</b>	<b>Soil Description</b>	<b>LVG Description</b>	<b>Spot Code</b>	<b>Acres</b>					
1650 DRY	1D	KUMALOAM 0-1% SLOPE	1D	N	76.890					
1651 DRY	1D	KUMALOAM 1-3% SLOPE	1D	N	13.830					
1847 DRY	4D	SULCO LOAM 30-60% SLOPE	4D	N	3.600					
					<u>94.320</u>					
10100 ROAD	10100	COUNTY ROAD	10100	N	1.760					
					<u>1.760</u>					
					<b>Land Total 96.080</b>					
<b>Sale Date</b>	<b>Book</b>	<b>Page</b>	<b>Extend</b>	<b>Ownership History</b>	<b>Amount</b>					
05/01/2013	2013	00708		THOMAS LAND COMPANY	2,675,000					
02/12/2013	2013	00220		MEISMER, ROBERT W & M CECILIA	0					
08/26/2005	98	304			50,000					
06/25/2001	92	273			27,582					
01/12/2001	91	376			0					
01/12/2001	91	376		MEISMER, ROBERT W & M CECILIA	0					
<b>Year</b>	<b>Statement</b>	<b>District</b>	<b>Building</b>	<b>Other</b>	<b>Land</b>	<b>Total</b>	<b>Exempt</b>	<b>Taxable</b>	<b>Total Tax</b>	<b>Penalty Tax</b>
2019	9350	127	0	0	87,520	87,520	0	87,520	867.84	0
2018	9311	127	0	0	87,520	87,520	0	87,520	916.04	0
2017	9308	127	0	0	100,690	100,690	0	100,690	1,086.32	0
2016	9322	127	0	0	111,975	111,975	0	111,975	1,276.18	0
2015	8598	127	0	0	111,975	111,975	0	111,975	1,388.66	0
2014	8687	127	0	0	84,685	84,685	0	84,685	1,201.68	0
2013	8654	127	0	0	78,885	78,885	0	78,885	1,171.90	0
2012	8654	127	0	0	51,495	51,495	0	51,495	790.84	0
2011	9244	127	47,620	0	0	47,620	0	47,620	726.96	0
2010	8716	127	42,485	0	0	42,485	0	42,485	643.10	0
2009	8767	127	38,750	0	0	38,750	0	38,750	589.12	0
2008	8793	127	35,865	0	0	35,865	0	35,865	538.74	0
2007	8832	127	35,865	0	0	35,865	0	35,865	539.98	0

# TAX INFORMATION - TRACT 21

## KEITH COUNTY Real Estate Breakdown Report



Parcel ID	263307200	Legal	ALL EX TRS W1/2 3-13-40 540.33A. 95D-B-B----16 S-T-R: 03-13-40 Acres: 540.330	Card File	263307200					
<b>County Area</b>	2	2 MIDDLE	<b>Class Code</b>	02-05-05-03-00-10	<b>Value</b>	<b>Previous</b>	<b>Current</b>			
<b>Neighborhood</b>	2	2 MIDDLE	<b>State GEO</b>	3075-03-0-02633-000-0072	<b>Buildings</b>	0	0			
<b>Location / Group</b>	4	RURAL	<b>Cadastral</b>	00232-00003-00001	<b>Improvement</b>	0	0			
<b>Valuation / Group</b>	0	N/A	<b>Book / Page</b>	2017 / 02019	<b>Land / Lots</b>	254,645	253,755			
<b>District</b>	127	95D [127]	<b>Sale Date</b>	12/28/2017	<b>Total</b>	254,645	253,755			
<b>School</b>	25-0095		<b>Sale Amount</b>	0						
<b>Irrigation</b>	00	No Irrigation								
<b>Soil Use</b>	<b>LCG/LVG</b>	<b>Soil Description</b>	<b>LVG Description</b>	<b>Spot Code</b>	<b>Acres</b>	<b>Value/Acre</b>	<b>Sub Market/Acre</b>	<b>Market</b>	<b>Sub</b>	
1010	GRASS 3G	BANKARDLOAMYSANDCHAN NELE	3G	N	32.030	475	15,215	0	0	
1573	GRASS 4G	DIXGRAVELLYLOAM3-20%SLOPE	4G	N	38.190	470	17,950	0	0	
1650	GRASS 3G	KUMALOAM 0-1% SLOPE	3G	N	22.780	475	10,820	0	0	
1651	GRASS 3G	KUMALOAM 1-3% SLOPE	3G	N	0.550	475	260	0	0	
1830	GRASS 3G	SULCOMCCONAUGHYLOAM9-30%	3G	N	117.060	475	55,605	0	0	
1836	GRASS 4G1	SULCODIXCOMPLEX9-20%SLOPE	4G1	N	60.410	470	28,395	0	0	
1847	GRASS 4G1	SULCO LOAM 30-60% SLOPE	4G1	N	267.040	470	125,510	0	0	
					<b>538.060</b>		<b>253,755</b>			
10100	ROAD 10100	COUNTY ROAD	10100	N	2.270	0	0	0	0	
					<b>Land Total</b>		<b>540.330</b>			
<b>Sale Date</b>	<b>Book</b>	<b>Page</b>	<b>Extend</b>	<b>Ownership History</b>	<b>Amount</b>					
05/01/2013	2013	00708		THOMAS LAND COMPANY	2,675,000					
02/12/2013	2013	00220		MEISMER, ROBERT W & M CECILIA	0					
				MEISMER, ROBERT W	0					
<b>Year</b>	<b>Statement</b>	<b>District</b>	<b>Building</b>	<b>Other</b>	<b>Land</b>	<b>Total</b>	<b>Exempt</b>	<b>Taxable</b>	<b>Total Tax</b>	<b>Penalty Tax</b>
2019	9349	127	0	0	254,645	254,645	0	254,645	2,525.04	0
2018	9310	127	0	0	254,645	254,645	0	254,645	2,665.26	0
2017	9307	127	0	0	254,645	254,645	0	254,645	2,747.36	0
2016	9321	127	0	0	254,645	254,645	0	254,645	2,902.18	0
2015	8597	127	0	0	213,695	213,695	0	213,695	2,650.14	0
2014	8686	127	0	0	181,415	181,415	0	181,415	2,574.26	0
2013	8653	127	0	0	165,510	165,510	0	165,510	2,458.76	0
2012	8653	127	0	0	165,510	165,510	0	165,510	2,541.80	0
2011	9243	127	165,510	0	0	165,510	0	165,510	2,526.62	0
2010	8715	127	148,670	0	0	148,670	0	148,670	2,250.42	0
2009	8766	127	166,795	0	0	166,795	0	166,795	2,535.78	0
2008	8792	127	105,270	0	0	105,270	0	105,270	1,581.32	0
2007	8831	127	89,245	0	0	89,245	0	89,245	1,343.68	0



**KEITH COUNTY**  
Real Estate Breakdown Report


Parcel ID	263307100	Legal	263307100	Card File	263307100							
County Area	2	2 MIDDLE	Class Code	02-05-05-03-00-10	Value	Current	0					
Neighborhood	2	2 MIDDLE	State GEO	3075-02-0-02633-000-0071	Buildings	0	0					
Location / Group	4	RURAL	Cadastral	00231-00002-00001	Improvement	0	0					
Valuation / Group	0	N/A	Book / Page	2017 / 02019	Land / Lots	306,245	308,240					
District	127	95D [127]	Sale Date	12/28/2017	Total	306,245	308,240					
School	25-0095		Sale Amount	0								
Irrigation	00	No Irrigation										
Soil	Use	LCG/LVG	Soil Description	LVG Description	Spot Code	Acres	Value/Acre	Assessed	Sub	Market/Acre	Market	Sub
1010	GRASS	3G	BANKARDLOAMY SANDCHANELE	3G	N	51.390	475	24,410	0			
1573	GRASS	4G	DIXGRAVELLY LOAM 3-20% SLOPE	4G	N	165.620	470	77,840	0			
1830	GRASS	3G	SULCOMCONAUGHY LOAM 3-30%	3G	N	347.300	475	164,970	0			
1836	GRASS	4G1	SULCODIXCOMPLEX 20% SLOPE	4G1	N	58.420	470	27,455	0			
1847	GRASS	4G1	SULCO LOAM 30-60% SLOPE	4G1	N	28.860	470	13,565	0			
						<b>651.590</b>		<b>308,240</b>				
						<b>Land Total</b>		<b>308,240</b>				
Sale Date	Book	Page	Extend	Ownership History	Amount							
05/01/2013	2013	00708		THOMAS LAND COMPANY	2,675,000							
02/12/2013	2013	00220		MEISMER, ROBERT W & M CECILIA	0							
				MEISMER, ROBERT W	0							
Year	Statement	District	Building	Other	Total	Exempt	Taxable	Total Tax	Penalty Tax			
2019	9348	127	0	0	306,245	0	306,245	3,036.68	0			
2018	9309	127	0	0	306,245	0	306,245	3,205.36	0			
2017	9306	127	0	0	306,245	0	306,245	3,304.04	0			
2016	9320	127	0	0	306,245	0	306,245	3,490.28	0			
2015	8596	127	0	0	257,380	0	257,380	3,191.90	0			
2014	8685	127	0	0	218,285	0	218,285	3,097.44	0			
2013	8652	127	0	0	198,735	0	198,735	2,952.34	0			
2012	8652	127	0	0	198,735	0	198,735	3,052.04	0			
2011	9242	127	198,735	0	198,735	0	198,735	3,033.84	0			
2010	8714	127	179,185	0	179,185	0	179,185	2,712.34	0			
2009	8765	127	201,990	0	201,990	0	201,990	3,070.84	0			
2008	8791	127	127,060	0	127,060	0	127,060	1,908.62	0			
2007	8830	127	107,510	0	107,510	0	107,510	1,618.66	0			



# TAX INFORMATION - TRACT 21

## KEITH COUNTY Appraisal Property Record Card



<p>(17062)</p> <p>Parcel ID 263307100 Cadastral ID 00231-00002-00001 PAD Class Code 02-05-05-03-00-10 State GEO 3075-02-0-02633-000-0071</p>	<p>Primary Image</p> 	<p>Sketch Image</p>								
<p>Situs</p>	<p>Residential Information</p>	<p>Marshall &amp; Swift Cost Approach Year/Effective Age</p>								
<p>Neighborhood 2 - 2 MIDDLE District 127 - 95D [127] Legal ALL 2-13-40 651.59A. 95D-B-B----16</p>	<p>Property Valuation</p> <table border="0"> <tr><td>Buildings</td><td>0</td></tr> <tr><td>Improvement</td><td>0</td></tr> <tr><td>Land/Lot</td><td>308,240</td></tr> <tr><td>Total</td><td>308,240</td></tr> </table>	Buildings	0	Improvement	0	Land/Lot	308,240	Total	308,240	<p>0/0</p>
Buildings	0									
Improvement	0									
Land/Lot	308,240									
Total	308,240									
<p>Quality .00 - Condition .00 - Base/Total 0 / 0</p> <p>Area of Slab 0 Area of Crawl 0 Fixture/Roughin 0 / 0 Bed/Bathroom 0 / 0.0 Basement Area 0</p>										

# TAX INFORMATION - TRACT 21

## KEITH COUNTY Real Estate Breakdown Report



Parcel ID	263307100	Card File	263307100								
<b>Legal</b>	ALL 2-13-40 651.59A. 95D-B-B-16 S-T-R: 02-13-40 Acres: 651.590	<b>Situs</b>									
<b>County Area</b>	2 MIDDLE	<b>Value</b>	<b>Previous</b>								
<b>Neighborhood</b>	2 MIDDLE	<b>Buildings</b>	0								
<b>Location / Group</b>	RURAL	<b>Improvement</b>	0								
<b>Valuation / Group</b>	N/A	<b>Land / Lots</b>	308,240								
<b>District</b>	127 95D [127]	<b>Total</b>	306,245								
<b>School</b>	25-0095										
<b>Irrigation</b>	00 No Irrigation										
<b>Class Code</b>	02-05-05-03-00-10	<b>Value/Acre</b>	<b>Sub</b>								
<b>State GEO</b>	3075-02-0-02633-000-0071	475	24,410								
<b>Cadastral</b>	00231-00002-00001		0								
<b>Book / Page</b>	2017 / 02019										
<b>Sale Date</b>	12/28/2017										
<b>Sale Amount</b>	0										
<b>Soil</b>	<b>Use</b>	<b>LCG/LVG</b>	<b>Soil Description</b>	<b>LVG Description</b>	<b>Spot Code</b>	<b>Acres</b>	<b>Assessed</b>	<b>Sub</b>	<b>Market/Acre</b>	<b>Market</b>	<b>Sub</b>
1010	GRASS	3G	BANKARDLOAMYSANDCHAN NELE	3G	N	51.390	24,410	0			
1573	GRASS	4G	DIXGRAVELLYLOAM3-20%SLOPE	4G	N	165.620	77,840	0			
1830	GRASS	3G	SULCOMCCONAUGHYLOAM9-30%	3G	N	347.300	164,970	0			
1836	GRASS	4G1	SULCODIXCOMPLEX9-20%SLOPE	4G1	N	58.420	27,455	0			
1847	GRASS	4G1	SULCO LOAM 30-60% SLOPE	4G1	N	28.860	13,565	0			
						<b>651.590</b>	<b>308,240</b>				
<b>Sale Date</b>	<b>Book</b>	<b>Page</b>	<b>Extend</b>	<b>Ownership History</b>	<b>Land Total</b>	<b>651.590</b>	<b>308,240</b>				
05/01/2013	2013	00708		THOMAS LAND COMPANY							2,675,000
02/12/2013	2013	00220		MEISMER, ROBERT W & M CECILIA							0
				MEISMER, ROBERT W							0
<b>Year</b>	<b>Statement</b>	<b>District</b>	<b>Building</b>	<b>Other</b>	<b>Total</b>	<b>Exempt</b>	<b>Taxable</b>	<b>Total Tax</b>	<b>Penalty Tax</b>		
2019	9348	127	0	0	306,245	0	306,245	3,036.68	0		
2018	9309	127	0	0	306,245	0	306,245	3,205.36	0		
2017	9306	127	0	0	306,245	0	306,245	3,304.04	0		
2016	9320	127	0	0	306,245	0	306,245	3,490.28	0		
2015	8596	127	0	0	257,380	0	257,380	3,191.90	0		
2014	8685	127	0	0	218,285	0	218,285	3,097.44	0		
2013	8652	127	0	0	198,735	0	198,735	2,952.34	0		
2012	8652	127	0	0	198,735	0	198,735	3,052.04	0		
2011	9242	127	198,735	0	198,735	0	198,735	3,033.84	0		
2010	8714	127	179,185	0	179,185	0	179,185	2,712.34	0		
2009	8765	127	201,990	0	201,990	0	201,990	3,070.84	0		
2008	8791	127	127,060	0	127,060	0	127,060	1,908.62	0		
2007	8830	127	107,510	0	107,510	0	107,510	1,618.66	0		

# TAX INFORMATION - TRACT 21



## KEITH COUNTY Real Estate Breakdown Report

Page 1  
RPBRKDWNL  
8/13/20 08:16 AM

Parcel ID	263306900	Legal	E1/2 1-13-40 321.71A. 95D-B-B-16 S-T-R: 01-13-40 Acres: 321.710	Card File	263306900		
<b>County Area</b>	2	2 MIDDLE		<b>Value</b>	<b>Previous</b>	<b>Current</b>	
<b>Neighborhood</b>	2	2 MIDDLE		<b>Buildings</b>	0	0	
<b>Location / Group</b>	4	RURAL		<b>Improvement</b>	0	0	
<b>Valuation / Group</b>	0	N/A		<b>Land / Lots</b>	151,205	152,270	
<b>District</b>	127	95D [127]		<b>Total</b>	151,205	152,270	
<b>School</b>	25-0095						
<b>Irrigation</b>	00	No Irrigation					
<b>Soil</b>	<b>Use</b>	<b>LCG/LVG</b>	<b>Soil Description</b>	<b>Value/Acre</b>	<b>Sub</b>	<b>Market/Acre</b>	
1010	GRASS	3G	BANKARDLOAMYSANDCHAN NELE	475	3,735	0	
1573	GRASS	4G	DIXGRAVELLYLOAM3- 20%SLOPE	470	9,510	0	
1830	GRASS	3G	SULCOMCCONAUGHYLOAM9 -30%	475	97,300	0	
1836	GRASS	4G1	SULCODIXCOMPLEX9- 20%SLOPE	470	16,435	0	
1847	GRASS	4G1	SULCO LOAM 30-60% SLOPE	470	25,290	0	
			<b>Land Total</b>		<b>152,270</b>		
<b>Sale Date</b>	<b>Book</b>	<b>Page</b>	<b>Ownership History</b>	<b>Land Total</b>	<b>321.710</b>	<b>Amount</b>	
05/01/2013	2013	00708	THOMAS LAND COMPANY	<b>Land Total</b>	<b>321.710</b>	<b>2,675,000</b>	
02/12/2013	2013	00220	MEISMER, ROBERT W & M CECILIA			0	
12/11/1999	89	399	MEISMER, ROBERT W & M CECILIA			182,500	
12/11/1999	89	399	MEISMER, ROBERT W & M CECILIA			182,500	
<b>Year</b>	<b>Statement</b>	<b>District</b>	<b>Building</b>	<b>Other</b>	<b>Land</b>	<b>Total</b>	<b>Penalty Tax</b>
2019	9346	127	0	0	151,205	151,205	0
2018	9307	127	0	0	151,205	151,205	0
2017	9304	127	0	0	151,205	151,205	0
2016	9318	127	0	0	151,205	151,205	0
2015	8594	127	0	0	127,075	127,075	0
2014	8683	127	0	0	107,770	107,770	0
2013	8650	127	0	0	98,115	98,115	0
2012	8650	127	0	0	98,115	98,115	0
2011	9240	127	98,115	0	98,115	98,115	0
2010	8712	127	88,470	0	88,470	88,470	0
2009	8763	127	99,725	0	99,725	99,725	0
2008	8789	127	62,740	0	62,740	62,740	0
2007	8828	127	53,085	0	53,085	53,085	0

# TAX INFORMATION - TRACT 21

## KEITH COUNTY Real Estate Breakdown Report



Parcel ID	263306900	Card File	263306900								
<b>Legal</b>	E1/2 1-13-40 321.71A. 95D-B-B-16 S-T-R: 01-13-40 Acres: 321.710	<b>Situs</b>									
<b>County Area</b>	2 MIDDLE	<b>Class Code</b>	02-05-05-03-00-10								
<b>Neighborhood</b>	2 MIDDLE	<b>State GEO</b>	3075-01-0-02633-000-0069								
<b>Location / Group</b>	4 RURAL	<b>Cadastral</b>	00231-00001-00001								
<b>Valuation / Group</b>	0 N/A	<b>Book / Page</b>	2017 / 02019								
<b>District</b>	127 95D [127]	<b>Sale Date</b>	12/28/2017								
<b>School</b>	25-0095	<b>Sale Amount</b>	0								
<b>Irrigation</b>	00 No Irrigation										
<b>Soil</b>	<b>Use</b>	<b>LCG/LVG</b>	<b>Soil Description</b>	<b>LVG Description</b>	<b>Spot Code</b>	<b>Acres</b>	<b>Value/Acre</b>	<b>Sub</b>	<b>Market/Acre</b>	<b>Market</b>	<b>Sub</b>
1010	GRASS	3G	BANKARDLOAMYSANDCHAN NELE	3G	N	7.860	475	3,735	0		
1573	GRASS	4G	DIXGRAVELLYLOAM3-20%SLOPE	4G	N	20.230	470	9,510	0		
1830	GRASS	3G	SULCOMCCONAUGHYLOAM9-30%	3G	N	204.840	475	97,300	0		
1836	GRASS	4G1	SULCODIXCOMPLEX9-20%SLOPE	4G1	N	34.970	470	16,435	0		
1847	GRASS	4G1	SULCO LOAM 30-60% SLOPE	4G1	N	53.810	470	25,290	0		
						<b>321.710</b>		<b>152,270</b>			
						<b>Land Total</b>		<b>152,270</b>			
<b>Sale Date</b>	<b>Book</b>	<b>Page</b>	<b>Extend</b>	<b>Ownership History</b>	<b>Amount</b>						
05/01/2013	2013	00708		THOMAS LAND COMPANY	2,675,000						
02/12/2013	2013	00220		MEISMER, ROBERT W & M CECILIA	0						
12/11/1999	89	399		MEISMER, ROBERT W & M CECILIA	182,500						
12/11/1999	89	399		MEISMER, ROBERT W & M CECILIA	182,500						
<b>Year</b>	<b>Statement</b>	<b>District</b>	<b>Building</b>	<b>Other</b>	<b>Land</b>	<b>Total</b>	<b>Exempt</b>	<b>Taxable</b>	<b>Total Tax</b>	<b>Penalty Tax</b>	
2019	9346	127	0	0	151,205	151,205	0	151,205	1,499.34	0	
2018	9307	127	0	0	151,205	151,205	0	151,205	1,582.60	0	
2017	9304	127	0	0	151,205	151,205	0	151,205	1,631.34	0	
2016	9318	127	0	0	151,205	151,205	0	151,205	1,723.28	0	
2015	8594	127	0	0	127,075	127,075	0	127,075	1,575.94	0	
2014	8683	127	0	0	107,770	107,770	0	107,770	1,529.24	0	
2013	8650	127	0	0	98,115	98,115	0	98,115	1,457.56	0	
2012	8650	127	0	0	98,115	98,115	0	98,115	1,506.78	0	
2011	9240	127	98,115	0	98,115	98,115	0	98,115	1,497.80	0	
2010	8712	127	88,470	0	88,470	88,470	0	88,470	1,339.18	0	
2009	8763	127	99,725	0	99,725	99,725	0	99,725	1,516.12	0	
2008	8789	127	62,740	0	62,740	62,740	0	62,740	942.44	0	
2007	8828	127	53,085	0	53,085	53,085	0	53,085	799.24	0	

# TAX INFORMATION - TRACT 22

## TAX STATEMENT

### Property Description

NE1/4 34-14-41 159.90A.  
95D-3-BB-BB----16

Acres: 159.9000  
S-T-R 34-14-41



Please return appropriate stub with payment.

### KEITH COUNTY

TAX YEAR	2020
STATEMENT	9975
TAX TYPE	Real Estate
PARCEL ID	0269016900

Date Taxes Are Due	12/31/2020
1st Half Delinquent	05/01/2021
2nd Half Delinquent	09/01/2021

Net Amount Due	1,369.20
1st Half Payment	684.60
2nd Half Payment	684.60

Total Value	138,195
Homestead Value	0
Taxable Value	138,195

Total Tax	1,538.68
Homestead Credit	0.00
Non-Ag Tax Credit	0.00
Ag-Land Tax Credit	-169.48
Unused Tax Credit	0.00
Penalty	0.00

**NET AMOUNT DUE 1,369.20**

Description	Tax Rate	Prior Tax	Current Tax
COUNTY GENERAL	0.26377100	364.56	364.52
SOUTH PLATT95 25-	0.61000000	857.70	843.00
SOUTH PLATTE 95 B	0.09000000	126.55	124.38
ESU #16	0.01480500	21.09	20.46
MID PLAINS COMM C	0.07456000	104.11	103.04
TWIN PLATTE NRD	0.02238300	32.21	30.93
BIG SPRINGS CEMET	0.00000000	0.00	0.00
BIG SPRINGS FIRE	0.03217400	43.93	44.46
KEITH CO AG SOC	0.00570900	8.47	7.89
Tax Credit		-175.74	-169.48
<b>Totals</b>	<b>1.11340200</b>	<b>1,382.88</b>	<b>1,369.20</b>



Parcel ID: 0269016900  
District ID: 141  
District Name: 95D-3 [141]

### MESSAGES

Homestead Credits and State Tax Credits are Reimbursed by the State of Nebraska

IMPORTANT: Examine the notice before payment. The treasurer is not responsible for payments on the wrong property.

### 1ST HALF PAYMENT

2020 Real Estate Statement



Statement: 9975  
District ID: 141  
Parcel ID: 0269016900

Delinquent on 05/01/2021	
<b>Total Due</b>	<b>1,369.20</b>
<b>1st Half</b>	<b>684.60</b>
Call (308) 284-3231 For Current Interest	

Make Checks Payable To:  
RONDA L. JOHNSON, KEITH COUNTY TREASURER  
(308) 284-3231 511 N Spruce St #103 Ogallala, NE 69153



REMIT THIS PORTION WITH 1ST HALF PAYMENT

### 2ND HALF PAYMENT

2020 Real Estate Statement



Statement: 9975  
District ID: 141  
Parcel ID: 0269016900

Delinquent on 09/01/2021	
<b>Total Due</b>	<b>1,369.20</b>
<b>2nd Half</b>	<b>684.60</b>
Call (308) 284-3231 For Current Interest	

Make Checks Payable To:  
RONDA L. JOHNSON, KEITH COUNTY TREASURER  
(308) 284-3231 511 N Spruce St #103 Ogallala, NE 69153



REMIT THIS PORTION WITH 2ND HALF PAYMENT

# TAX INFORMATION - TRACT 23

## TAX STATEMENT

### Property Description

S1/2 SW1/4 34-14-41 79.98A.  
95D-3-BS-BS----15

Acres: 79.9800  
S-T-R 34-14-41



Please return appropriate stub with payment

### KEITH COUNTY

TAX YEAR	2020
STATEMENT	9978
TAX TYPE	Real Estate
PARCEL ID	0269017200

Date Taxes Are Due	12/31/2020
1st Half Delinquent	05/01/2021
2nd Half Delinquent	09/01/2021

Net Amount Due	689.38
1st Half Payment	344.69
2nd Half Payment	344.69

Total Value	69,580
Homestead Value	0
Taxable Value	69,580

Total Tax	774.72
Homestead Credit	0.00
Non-Ag Tax Credit	0.00
Ag-Land Tax Credit	-85.34
Unused Tax Credit	0.00
Penalty	0.00

**NET AMOUNT DUE 689.38**

Description	Tax Rate	Prior Tax	Current Tax
COUNTY GENERAL	0.26377100	185.21	183.54
SOUTH PLATT95 25-	0.61000000	435.79	424.45
SOUTH PLATTE 95 B	0.09000000	64.30	62.62
ESU #16	0.01480500	10.72	10.30
MID PLAINS COMM C	0.07456000	52.90	51.88
TWIN PLATTE NRD	0.02238300	16.37	15.57
BIG SPRINGS CEMET	0.00000000	0.00	0.00
BIG SPRINGS FIRE	0.03217400	22.32	22.39
KEITH CO AG SOC	0.00570900	4.31	3.97
Tax Credit		-89.30	-85.34
<b>Totals</b>	<b>1.11340200</b>	<b>702.62</b>	<b>689.38</b>



Parcel ID 0269017200  
District ID 141  
District Name 95D-3 [141]

### MESSAGES

Homestead Credits and State Tax Credits are Reimbursed by the State of Nebraska

IMPORTANT: Examine the notice before payment. The treasurer is not responsible for payments on the wrong property.

### 1ST HALF PAYMENT

2020 Real Estate Statement



Statement 9978  
District ID 141  
Parcel ID 0269017200

Delinquent on 05/01/2021	
Total Due	689.38
1st Half	344.69
Call (308) 284-3231 For Current Interest	

Make Checks Payable To:  
RONDA L JOHNSON, KEITH COUNTY TREASURER  
(308) 284-3231 511 N Spruce St #103 Ogallala, NE 69153



REMIT THIS PORTION WITH 1ST HALF PAYMENT

### 2ND HALF PAYMENT

2020 Real Estate Statement



Statement 9978  
District ID 141  
Parcel ID 0269017200

Delinquent on 09/01/2021	
Total Due	689.38
2nd Half	344.69
Call (308) 284-3231 For Current Interest	

Make Checks Payable To:  
RONDA L JOHNSON, KEITH COUNTY TREASURER  
(308) 284-3231 511 N Spruce St #103 Ogallala, NE 69153



REMIT THIS PORTION WITH 2ND HALF PAYMENT

# TAX INFORMATION - TRACT 23

## TAX STATEMENT

### Property Description

N1/2 SW1/4 34-14-41 80.00A.  
95D-3-BS-BS----16

Acres: 80  
S-T-R 34-14-41



Please return appropriate stub with payment

### KEITH COUNTY

TAX YEAR	2020
STATEMENT	9977
TAX TYPE	Real Estate
PARCEL ID	0269017100

Date Taxes Are Due	12/31/2020
1st Half Delinquent	05/01/2021
2nd Half Delinquent	09/01/2021
Net Amount Due	708.30
1st Half Payment	354.15
2nd Half Payment	354.15
Total Value	71,490
Homestead Value	0
Taxable Value	71,490
Total Tax	795.98
Homestead Credit	0.00
Non-Ag Tax Credit	0.00
Ag-Land Tax Credit	-87.68
Unused Tax Credit	0.00
Penalty	0.00
<b>NET AMOUNT DUE</b>	<b>708.30</b>

Description	Tax Rate	Prior Tax	Current Tax
COUNTY GENERAL	0.26377100	190.47	188.59
SOUTH PLATT95 25-	0.61000000	448.10	436.09
SOUTH PLATTE 95 B	0.09000000	66.11	64.34
ESU #16	0.01480500	11.02	10.58
MID PLAINS COMM C	0.07456000	54.39	53.30
TWIN PLATTE NRD	0.02238300	16.83	16.00
BIG SPRINGS CEMET	0.00000000	0.00	0.00
BIG SPRINGS FIRE	0.03217400	22.95	23.00
KEITH CO AG SOC	0.00570900	4.43	4.08
Tax Credit		-91.82	-87.68
<b>Totals</b>	<b>1.11340200</b>	<b>722.48</b>	<b>708.30</b>



Parcel ID 0269017100  
District ID 141  
District Name 95D-3 [141]

### MESSAGES

Homestead Credits and State Tax Credits are Reimbursed by the State of Nebraska

IMPORTANT: Examine the notice before payment. The treasurer is not responsible for payments on the wrong property.

### 1ST HALF PAYMENT

2020 Real Estate Statement



Statement 9977  
District ID 141  
Parcel ID 0269017100

Delinquent on 05/01/2021	
Total Due	708.30
1st Half	354.15
Call (308) 284-3231 For Current Interest	

Make Checks Payable To:  
RONDA L JOHNSON, KEITH COUNTY TREASURER  
(308) 284-3231 511 N Spruce St #103 Ogallala, NE 69153



REMIT THIS PORTION WITH 1ST HALF PAYMENT

### 2ND HALF PAYMENT

2020 Real Estate Statement



Statement 9977  
District ID 141  
Parcel ID 0269017100

Delinquent on 09/01/2021	
Total Due	708.30
2nd Half	354.15
Call (308) 284-3231 For Current Interest	

Make Checks Payable To:  
RONDA L JOHNSON, KEITH COUNTY TREASURER  
(308) 284-3231 511 N Spruce St #103 Ogallala, NE 69153



REMIT THIS PORTION WITH 2ND HALF PAYMENT

# TAX INFORMATION - TRACT 23

## TAX STATEMENT

### Property Description

NW1/4 34-14-41 160.20A.  
95D-3-BB-BB-16

Acres: 160.2000  
S-T-R 34-14-41



Please return appropriate stub with payment

### KEITH COUNTY

TAX YEAR	2020
STATEMENT	9976
TAX TYPE	Real Estate
PARCEL ID	0269017000

Date Taxes Are Due	12/31/2020
1st Half Delinquent	05/01/2021
2nd Half Delinquent	09/01/2021

Net Amount Due	1,350.66
1st Half Payment	675.33
2nd Half Payment	675.33

Total Value	136,325
Homestead Value	0
Taxable Value	136,325

Total Tax	1,517.96
Homestead Credit	0.00
Non-Ag Tax Credit	0.00
Ag-Land Tax Credit	-167.20
Unused Tax Credit	0.00
Penalty	0.00

**NET AMOUNT DUE 1,350.66**



Parcel ID 0269017000  
District ID 141  
District Name 95D-3 [141]

Description	Tax Rate	Prior Tax	Current Tax
COUNTY GENERAL	0.26377100	360.96	359.61
SOUTH PLATTS 25-	0.61000000	849.21	831.59
SOUTH PLATTE 95 B	0.09000000	125.29	122.69
ESU #16	0.01480500	20.88	20.18
MID PLAINS COMM C	0.07456000	103.08	101.64
TWIN PLATTE NRD	0.02238300	31.89	30.51
BIG SPRINGS CEMET	0.00000000	0.00	0.00
BIG SPRINGS FIRE	0.03217400	43.50	43.86
KEITH CO AG SOC	0.00570900	8.39	7.78
Tax Credit		-174.00	-167.20
<b>Totals</b>	<b>1.11340200</b>	<b>1,369.20</b>	<b>1,350.66</b>

### MESSAGES

Homestead Credits and State Tax Credits are Reimbursed by the State of Nebraska

IMPORTANT: Examine the notice before payment. The treasurer is not responsible for payments on the wrong property.

### 1ST HALF PAYMENT

2020 Real Estate Statement



Statement 9976  
District ID 141  
Parcel ID 0269017000

Delinquent on 05-01-2021	
Total Due	1,350.66
1st Half	675.33
Call (308) 284-3231 For Current Interest	

Make Checks Payable To:  
RONDA L. JOHNSON, KEITH COUNTY TREASURER  
(308) 284-3231 511 N Spruce St #103 Ogallala, NE 69153



REMIT THIS PORTION WITH 1ST HALF PAYMENT

### 2ND HALF PAYMENT

2020 Real Estate Statement



Statement 9976  
District ID 141  
Parcel ID 0269017000

Delinquent on 09-01-2021	
Total Due	1,350.66
2nd Half	675.33
Call (308) 284-3231 For Current Interest	

Make Checks Payable To:  
RONDA L. JOHNSON, KEITH COUNTY TREASURER  
(308) 284-3231 511 N Spruce St #103 Ogallala, NE 69153



REMIT THIS PORTION WITH 2ND HALF PAYMENT



# TAX INFORMATION - TRACT 24

## TAX STATEMENT

### Property Description

E1/2 10-13-41 320.92A.  
95D-3-BS-BS---16

Acres: 320.9200  
S-T-R 10-13-41



Please return appropriate stub with payment

### KEITH COUNTY

TAX YEAR	2020
STATEMENT	9861
TAX TYPE	Real Estate
PARCEL ID	0269006400

Date Taxes Are Due	12/31/2020
1st Half Delinquent	05/01/2021
2nd Half Delinquent	09/01/2021
Net Amount Due	2,822.14
1st Half Payment	1,411.07
2nd Half Payment	1,411.07
Total Value	284,845
Homestead Value	0
Taxable Value	284,845
Total Tax	3,171.48
Homestead Credit	0.00
Non-Ag Tax Credit	0.00
Ag-Land Tax Credit	-349.34
Unused Tax Credit	0.00
Penalty	0.00
<b>NET AMOUNT DUE</b>	<b>2,822.14</b>

Description	Tax Rate	Prior Tax	Current Tax
COUNTY GENERAL	0.26377100	751.95	751.34
SOUTH PLATT95 25-	0.61000000	1,769.13	1,737.56
SOUTH PLATTE 95 B	0.09000000	261.02	256.36
ESU #16	0.01480500	43.50	42.17
MID PLAINS COMM C	0.07456000	214.74	212.38
TWIN PLATTE NRD	0.02238300	66.44	63.76
BIG SPRINGS CEMET	0.00000000	0.00	0.00
BIG SPRINGS FIRE	0.03217400	90.62	91.65
KEITH CO AG SDC	0.00570900	17.48	16.26
Tax Credit		-362.48	-349.34
<b>Totals</b>	<b>1.11340200</b>	<b>2,852.40</b>	<b>2,822.14</b>



Parcel ID 0269006400  
District ID 141  
District Name 95D-3 [141]

### MESSAGES

Homestead Credits and State Tax Credits are Reimbursed by the State of Nebraska

IMPORTANT: Examine the notice before payment. The treasurer is not responsible for payments on the wrong property.

### 1ST HALF PAYMENT

2020 Real Estate Statement



Statement 9861  
District ID 141  
Parcel ID 0269006400

Delinquent on 05/01/2021	
Total Due	2,822.14
1st Half	1,411.07
Call (308) 284-3231 For Current Interest	

Make Checks Payable To:  
RONDA L JOHNSON, KEITH COUNTY TREASURER  
(308) 284-3231 511 N Spruce St #103 Ogallala, NE 69153



REMIT THIS PORTION WITH 1ST HALF PAYMENT

### 2ND HALF PAYMENT

2020 Real Estate Statement



Statement 9861  
District ID 141  
Parcel ID 0269006400

Delinquent on 09/01/2021	
Total Due	2,822.14
2nd Half	1,411.07
Call (308) 284-3231 For Current Interest	

Make Checks Payable To:  
RONDA L JOHNSON, KEITH COUNTY TREASURER  
(308) 284-3231 511 N Spruce St #103 Ogallala, NE 69153



REMIT THIS PORTION WITH 2ND HALF PAYMENT

# TAX INFORMATION - TRACT 25

## TAX STATEMENT

Property Description  
SW/4  
SEC 2-14-42  
161.36 A.

Acres: 161.3600  
S-T-R 2-14-42



Taxes viewable and payable on the internet at [www.nto.us](http://www.nto.us)

## DEUEL COUNTY

TAX YEAR	2020
STATEMENT	2203
TAX TYPE	Real Estate
PARCEL ID	0000082600

Date Taxes Are Due	12/31/2020
1st Half Delinquent	05/01/2021
2nd Half Delinquent	09/01/2021

Net Amount Due	1,194.90
1st Half Payment	597.45
2nd Half Payment	597.45

Total Value	94,790
Homestead Value	0
Taxable Value	94,790

Total Tax	1,311.16
Homestead Credit	0.00
Non-Ag Tax Credit	0.00
Ag-Land Tax Credit	-116.26
Unused Tax Credit	0.00
Penalty	0.00

**NET AMOUNT DUE 1,194.90**

Description	Tax Rate	Prior Tax	Current Tax
COUNTY GENERAL	0.48560000	519.92	460.30
SOUTH PLATTE DIST	0.61000000	653.13	578.22
#95 SO PLATTE, 20	0.09000000	96.36	85.31
ESU #16	0.01480500	15.06	14.03
W N C C	0.10176700	108.99	96.46
SOUTH PLATTE NRD	0.04888400	52.34	46.34
BIG SPRINGS FIRE	0.03217400	33.46	30.50
BIG SPRINGS CEM	0.00000000	0.00	0.00
HISTORICAL SOCIET	0.00000000	0.00	0.00
Tax Credit		-133.82	-116.26
<b>Totals</b>	<b>1.38323000</b>	<b>1,346.44</b>	<b>1,194.90</b>



Parcel ID 0000082600  
District ID 65  
District Name 95-J-8

## MESSAGES

Homestead Credits and State Tax Credits are Reimbursed by the State of Nebraska

25

IMPORTANT: Examine the notice before payment. The treasurer is not responsible for payments on the wrong property.

### 1ST HALF PAYMENT

2020 Real Estate Statement



Statement 2203  
District ID 65  
Parcel ID 0000082600

Delinquent on 05/01/2021

Total Due 1,194.90  
1st Half 597.45

Call (308) 874-3307 For Current Interest

Make Checks Payable To:  
BERNIE LITTLEJOHN, DEUEL COUNTY TREASURER  
(308) 874-3307 718 3rd St PO Box 268 Chappell, NE 69129-0268



REMIT THIS PORTION WITH 1ST HALF PAYMENT

### 2ND HALF PAYMENT

2020 Real Estate Statement



Statement 2203  
District ID 65  
Parcel ID 0000082600

Delinquent on 09/01/2021

Total Due 1,194.90  
2nd Half 597.45

Call (308) 874-3307 For Current Interest

Make Checks Payable To:  
BERNIE LITTLEJOHN, DEUEL COUNTY TREASURER  
(308) 874-3307 718 3rd St PO Box 268 Chappell, NE 69129-0268



REMIT THIS PORTION WITH 2ND HALF PAYMENT

# TAX INFORMATION - TRACT 26

## TAX STATEMENT

Property Description  
SE/4  
SEC 15-14-42  
159.97 A.

Acres: 159.9700  
S-T-R 15-14-42

## DEUEL COUNTY

TAX YEAR	2020
STATEMENT	2204
TAX TYPE	Real Estate
PARCEL ID	0000085700

Date Taxes Are Due	12/31/2020
1st Half Delinquent	05/01/2021
2nd Half Delinquent	09/01/2021
Net Amount Due	1,232.16
1st Half Payment	616.08
2nd Half Payment	616.08
Total Value	97,745
Homestead Value	0
Taxable Value	97,745
Total Tax	1,352.04
Homestead Credit	0.00
Non-Ag Tax Credit	0.00
Ag-Land Tax Credit	-119.88
Unused Tax Credit	0.00
Penalty	0.00
<b>NET AMOUNT DUE</b>	<b>1,232.16</b>

Taxes viewable and payable on the internet at [www.nto.us](http://www.nto.us)

Description	Tax Rate	Prior Tax	Current Tax
COUNTY GENERAL	0.48560000	547.75	474.65
SOUTH PLATTE DIST	0.61000000	688.08	596.25
#95 SO PLATTE, 20	0.09000000	101.52	87.97
ESU #16	0.01480500	16.92	14.47
W N C C	0.10176700	114.82	99.47
SOUTH PLATTE NRD	0.04888400	55.14	47.78
BIG SPRINGS FIRE	0.03217400	35.25	31.45
BIG SPRINGS CEM	0.00000000	0.00	0.00
HISTORICAL SOCIET	0.00000000	0.00	0.00
Tax Credit		-140.98	-119.88
<b>Totals</b>	<b>1.38323000</b>	<b>1,418.50</b>	<b>1,232.16</b>



Parcel ID 0000085700  
District ID 65  
District Name 95-J-S

### MESSAGES

Homestead Credits and State Tax Credits are Reimbursed by the State of Nebraska.

325

IMPORTANT: Examine the notice before payment. The treasurer is not responsible for payments on the wrong property.

### 1ST HALF PAYMENT

2020 Real Estate Statement



Statement 2204  
District ID 65  
Parcel ID 0000085700

Delinquent on 05/01/2021  
Total Due 1,232.16  
1st Half 616.08

Call (308) 874-3307 For Current Interest

Make Checks Payable To:  
BERNIE LITTLEJOHN, DEUEL COUNTY TREASURER  
(308) 874-3307 718 3rd St PO Box 268 Chappell, NE 69129-0268



REMIT THIS PORTION WITH 1ST HALF PAYMENT

### 2ND HALF PAYMENT

2020 Real Estate Statement



Statement 2204  
District ID 65  
Parcel ID 0000085700

Delinquent on 09/01/2021  
Total Due 1,232.16  
2nd Half 616.08

Call (308) 874-3307 For Current Interest

Make Checks Payable To:  
BERNIE LITTLEJOHN, DEUEL COUNTY TREASURER  
(308) 874-3307 718 3rd St PO Box 268 Chappell, NE 69129-0268



REMIT THIS PORTION WITH 2ND HALF PAYMENT

# TAX INFORMATION - TRACT 27

## TAX STATEMENT

### Property Description

S/2  
SEC 29-14-42  
313.28 A.

Acres: 313.2900  
S-T-R 29-14-42

### DEUEL COUNTY

TAX YEAR	2020
STATEMENT	2207
TAX TYPE	Real Estate
PARCEL ID	0000089300

Date Taxes Are Due	12/31/2020
1st Half Delinquent	05/01/2021
2nd Half Delinquent	09/01/2021

Net Amount Due	2,417.82
1st Half Payment	1,208.91
2nd Half Payment	1,208.91

Total Value	191,750
Homestead Value	0
Taxable Value	191,750

Total Tax	2,652.34
Homestead Credit	0.00
Non-Ag Tax Credit	-3.28
Ag-Land Tax Credit	-231.24
Unused Tax Credit	0.00
Penalty	0.00

**NET AMOUNT DUE 2,417.82**

Taxes viewable and payable on the internet at [www.nto.us](http://www.nto.us)

Description	Tax Rate	Prior Tax	Current Tax
COUNTY GENERAL	0.48560000	992.14	931.15
SOUTH PLATTE DIST	0.61000000	1,233.76	1,169.67
#95 SO PLATTE, 20	0.09000000	182.03	172.57
ESU #16	0.01480500	30.34	28.39
W N C C	0.10176700	205.88	195.14
SOUTH PLATTE NRD	0.048888400	98.87	93.73
BIG SPRINGS FIRE	0.03217400	63.20	61.69
BIG SPRINGS CEM	0.00000000	0.00	0.00
HISTORICAL SOCIET	0.00000000	0.00	0.00
<b>Tax Credit</b>		<b>-252.12</b>	<b>-234.52</b>
<b>Totals</b>	<b>1.38323000</b>	<b>2,544.10</b>	<b>2,417.82</b>



Parcel ID 0000089300  
District ID 65  
District Name 95-J-S

### MESSAGES

Homestead Credits and State Tax Credits are Reimbursed by the State of Nebraska.

18

IMPORTANT: Examine the notice before payment. The treasurer is not responsible for payments on the wrong property.

### 1ST HALF PAYMENT

2020 Real Estate Statement



Statement 2207  
District ID 65  
Parcel ID 0000089300

Delinquent on 05/01/2021  
**Total Due 2,417.82**  
**1st Half 1,208.91**

Call (308) 874-3307 For Current Interest

Make Checks Payable To:  
**BERNIE LITTLEJOHN, DEUEL COUNTY TREASURER**  
(308) 874-3307 718 3rd St PO Box 268 Chappell, NE 69129-0268



REMIT THIS PORTION WITH 1ST HALF PAYMENT

### 2ND HALF PAYMENT

2020 Real Estate Statement



Statement 2207  
District ID 65  
Parcel ID 0000089300

Delinquent on 09/01/2021  
**Total Due 2,417.82**  
**2nd Half 1,208.91**

Call (308) 874-3307 For Current Interest

Make Checks Payable To:  
**BERNIE LITTLEJOHN, DEUEL COUNTY TREASURER**  
(308) 874-3307 718 3rd St PO Box 268 Chappell, NE 69129-0268



REMIT THIS PORTION WITH 2ND HALF PAYMENT

# TAX INFORMATION - TRACT 28

## TAX STATEMENT

### Property Description

N/2  
SEC 26-14-42  
318.75 A.

Acres: 318.7600  
S-T-R 26-14-42

20324 RD 22



Taxes viewable and payable on the internet at [www.nto.us](http://www.nto.us)

### DEUEL COUNTY

TAX YEAR	2020
STATEMENT	2206
TAX TYPE	Real Estate
PARCEL ID	0000088600
Date Taxes Are Due	12/31/2020
1st Half Delinquent	05/01/2021
2nd Half Delinquent	09/01/2021
Net Amount Due	3,207.40
1st Half Payment	1,603.70
2nd Half Payment	1,603.70
Total Value	253,495
Homestead Value	0
Taxable Value	253,495
Total Tax	3,506.42
Homestead Credit	0.00
Non-Ag Tax Credit	-59.52
Ag-Land Tax Credit	-239.50
Unused Tax Credit	0.00
Penalty	0.00
<b>NET AMOUNT DUE</b>	<b>3,207.40</b>

Description	Tax Rate	Prior Tax	Current Tax
COUNTY GENERAL	0.48560000	1,186.23	1,230.97
SOUTH PLATTE DIST	0.61000000	1,490.14	1,546.32
#95 SO PLATTE, 20	0.09000000	219.86	228.15
ESU #16	0.01480500	36.64	37.53
W N C C	0.10176700	248.66	257.97
SOUTH PLATTE NRD	0.04888400	119.42	123.92
BIG SPRINGS FIRE	0.03217400	76.33	81.56
BIG SPRINGS CEM	0.00000000	0.00	0.00
HISTORICAL SOCIET	0.00000000	0.00	0.00
Tax Credit		-297.98	-299.02
<b>Totals</b>	<b>1.38323000</b>	<b>3,079.30</b>	<b>3,207.40</b>



Parcel ID 0000088600  
District ID 65  
District Name 95-J-S

### MESSAGES

Homestead Credits and State Tax Credits are Reimbursed by the State of Nebraska

*HS*

IMPORTANT: Examine the notice before payment. The treasurer is not responsible for payments on the wrong property.

### 1ST HALF PAYMENT

2020 Real Estate Statement



Statement 2206  
District ID 65  
Parcel ID 0000088600

Delinquent on 05/01/2021	
Total Due	3,207.40
1st Half	1,603.70
Call (308) 874-3307 For Current Interest	

Make Checks Payable To:  
BERNIE LITTLEJOHN, DEUEL COUNTY TREASURER  
(308) 874-3307 718 3rd St PO Box 268 Chappell, NE 69129-0268



REMIT THIS PORTION WITH 1ST HALF PAYMENT

### 2ND HALF PAYMENT

2020 Real Estate Statement



Statement 2206  
District ID 65  
Parcel ID 0000088600

Delinquent on 09/01/2021	
Total Due	3,207.40
2nd Half	1,603.70
Call (308) 874-3307 For Current Interest	

Make Checks Payable To:  
BERNIE LITTLEJOHN, DEUEL COUNTY TREASURER  
(308) 874-3307 718 3rd St PO Box 268 Chappell, NE 69129-0268



REMIT THIS PORTION WITH 2ND HALF PAYMENT

# TAX INFORMATION - TRACT 29

## TAX STATEMENT

Property Description  
SW/4 EX FRAC  
SEC 25-14-42  
136.63 A.

Acres: 136.6300  
S-T-R 25-14-42

## DEUEL COUNTY

TAX YEAR	2020
STATEMENT	2205
TAX TYPE	Real Estate
PARCEL ID	0000088400

Date Taxes Are Due	12/31/2020
1st Half Delinquent	05/01/2021
2nd Half Delinquent	09/01/2021

Net Amount Due	1,089.46
1st Half Payment	544.73
2nd Half Payment	544.73

Total Value	86,425
Homestead Value	0
Taxable Value	86,425

Total Tax	1,195.46
Homestead Credit	0.00
Non-Ag Tax Credit	0.00
Ag-Land Tax Credit	-106.00
Unused Tax Credit	0.00
Penalty	0.00

**NET AMOUNT DUE 1,089.46**



Taxes viewable and payable on the internet at [www.nto.us](http://www.nto.us)

Description	Tax Rate	Prior Tax	Current Tax
COUNTY GENERAL	0.48560000	439.08	419.68
SOUTH PLATTE DIST	0.61000000	551.57	527.19
#95 SO PLATTE, 20	0.09000000	81.38	77.78
ESU #16	0.01480500	13.56	12.80
W N C C	0.10176700	92.04	87.95
SOUTH PLATTE NRD	0.04888400	44.20	42.25
BIG SPRINGS FIRE	0.03217400	28.25	27.81
BIG SPRINGS CEM	0.00000000	0.00	0.00
HISTORICAL SOCIET	0.00000000	0.00	0.00
Tax Credit		-113.02	-106.00
<b>Totals</b>	<b>1.38323000</b>	<b>1,137.06</b>	<b>1,089.46</b>



Parcel ID 0000088400  
District ID 65  
District Name 95-J-S

## MESSAGES

Homestead Credits and State Tax Credits are Reimbursed by the State of Nebraska.

5/5

IMPORTANT: Examine the notice before payment. The treasurer is not responsible for payments on the wrong property.

### 1ST HALF PAYMENT

2020 Real Estate Statement



Statement 2205  
District ID 65  
Parcel ID 0000088400

Delinquent on 05/01/2021  
Total Due 1,089.46  
1st Half 544.73

Call (308) 874-3307 For Current Interest

Make Checks Payable To:  
BERNIE LITTLEJOHN, DEUEL COUNTY TREASURER  
(308) 874-3307 718 3rd St PO Box 268 Chappell, NE 69129-0268



REMIT THIS PORTION WITH 1ST HALF PAYMENT

### 2ND HALF PAYMENT

2020 Real Estate Statement



Statement 2205  
District ID 65  
Parcel ID 0000088400

Delinquent on 09/01/2021  
Total Due 1,089.46  
2nd Half 544.73

Call (308) 874-3307 For Current Interest

Make Checks Payable To:  
BERNIE LITTLEJOHN, DEUEL COUNTY TREASURER  
(308) 874-3307 718 3rd St PO Box 268 Chappell, NE 69129-0268



REMIT THIS PORTION WITH 2ND HALF PAYMENT

# TAX INFORMATION - TRACT 30

## TAX STATEMENT

Property Description  
SE/4  
SEC 34-14-42  
158.88 A.

Acres: 158.8800  
S-T-R 34-14-42

## DEUEL COUNTY

TAX YEAR	2020
STATEMENT	2208
TAX TYPE	Real Estate
PARCEL ID	0000090700

Date Taxes Are Due	12/31/2020
1st Half Delinquent	05/01/2021
2nd Half Delinquent	09/01/2021

Net Amount Due	1,251.44
1st Half Payment	625.72
2nd Half Payment	625.72

Total Value	99,275
Homestead Value	0
Taxable Value	99,275

Total Tax	1,373.20
Homestead Credit	0.00
Non-Ag Tax Credit	0.00
Ag-Land Tax Credit	-121.76
Unused Tax Credit	0.00
Penalty	0.00

**NET AMOUNT DUE 1,251.44**

Taxes viewable and payable on the internet at [www.nto.us](http://www.nto.us)

Description	Tax Rate	Prior Tax	Current Tax
COUNTY GENERAL	0.48560000	540.39	482.07
SOUTH PLATTE DIST	0.61000000	678.81	605.58
#95 SO PLATTE, 20	0.09000000	100.15	89.35
ESU #16	0.01480500	16.69	14.70
W N C C	0.10176700	113.27	101.03
SOUTH PLATTE NRD	0.04888400	54.40	48.53
BIG SPRINGS FIRE	0.03217400	34.77	31.94
BIG SPRINGS CEM	0.00000000	0.00	0.00
HISTORICAL SOCIET	0.00000000	0.00	0.00
Tax Credit		-139.08	-121.76
<b>Totals</b>	<b>1.38323000</b>	<b>1,399.40</b>	<b>1,251.44</b>



Parcel ID 0000090700  
District ID 65  
District Name 95-J-S

### MESSAGES

Homestead Credits and State Tax Credits are Reimbursed by the State of Nebraska

6/5

IMPORTANT: Examine the notice before payment. The treasurer is not responsible for payments on the wrong property.

### 1ST HALF PAYMENT

2020 Real Estate Statement



Statement 2208  
District ID 65  
Parcel ID 0000090700

Delinquent on 05/01/2021  
Total Due 1,251.44  
1st Half 625.72  
Call (308) 874-3307 For Current Interest

Make Checks Payable To:  
BERNIE LITTLEJOHN, DEUEL COUNTY TREASURER  
(308) 874-3307 718 3rd St PO Box 268 Chappell, NE 69129-0268



REMIT THIS PORTION WITH 1ST HALF PAYMENT

### 2ND HALF PAYMENT

2020 Real Estate Statement



Statement 2208  
District ID 65  
Parcel ID 0000090700

Delinquent on 09/01/2021  
Total Due 1,251.44  
2nd Half 625.72  
Call (308) 874-3307 For Current Interest

Make Checks Payable To:  
BERNIE LITTLEJOHN, DEUEL COUNTY TREASURER  
(308) 874-3307 718 3rd St PO Box 268 Chappell, NE 69129-0268



REMIT THIS PORTION WITH 2ND HALF PAYMENT

# TAX INFORMATION - TRACT 31

## TAX STATEMENT

Property Description  
E/2 EX FRACTION  
SEC 15-13-42  
291.59 A.

Acres: 291.5900  
S-T-R 15-13-42

## DEUEL COUNTY

TAX YEAR	2020
STATEMENT	2202
TAX TYPE	Real Estate
PARCEL ID	0000036000

Date Taxes Are Due	12/31/2020
1st Half Delinquent	05/01/2021
2nd Half Delinquent	09/01/2021

Net Amount Due	2,133.50
1st Half Payment	1,066.75
2nd Half Payment	1,066.75

Total Value	169,245
Homestead Value	0
Taxable Value	169,245

Total Tax	2,341.06
Homestead Credit	0.00
Non-Ag Tax Credit	0.00
Ag-Land Tax Credit	-207.56
Unused Tax Credit	0.00
Penalty	0.00

**NET AMOUNT DUE 2,133.50**



Taxes viewable and payable on the internet at [www.nto.us](http://www.nto.us)

Description	Tax Rate	Prior Tax	Current Tax
COUNTY GENERAL	0.48560000	896.41	821.86
SOUTH PLATTE DIST	0.61000000	1,126.07	1,032.40
#95 SO PLATTE, 20	0.09000000	166.14	152.32
ESU #16	0.01480500	27.69	25.06
W N C C	0.10176700	187.91	172.24
SOUTH PLATTE NRD	0.04888400	90.24	82.73
BIG SPRINGS FIRE	0.03217400	57.68	54.45
BIG SPRINGS CEM	0.00000000	0.00	0.00
HISTORICAL SOCIET	0.00000000	0.00	0.00
<b>Tax Credit</b>		<b>-230.72</b>	<b>-207.56</b>
<b>Totals</b>	<b>1.38323000</b>	<b>2,321.42</b>	<b>2,133.50</b>



Parcel ID 0000036000  
District ID 65  
District Name 95-J-S

## MESSAGES

Homestead Credits and State Tax Credits are Reimbursed by the State of Nebraska

*ML*

IMPORTANT: Examine the notice before payment. The treasurer is not responsible for payments on the wrong property.

### 1ST HALF PAYMENT

2020 Real Estate Statement



Statement 2202  
District ID 65  
Parcel ID 0000036000

Delinquent on 05/01/2021  
Total Due 2,133.50  
1st Half 1,066.75

Call (308) 874-3307 For Current Interest

Make Checks Payable To:

BERNIE LITTLEJOHN, DEUEL COUNTY TREASURER  
(308) 874-3307 718 3rd St PO Box 268 Chappell, NE 69129-0268



REMIT THIS PORTION WITH 1ST HALF PAYMENT

### 2ND HALF PAYMENT

2020 Real Estate Statement



Statement 2202  
District ID 65  
Parcel ID 0000036000

Delinquent on 09/01/2021  
Total Due 2,133.50  
2nd Half 1,066.75

Call (308) 874-3307 For Current Interest

Make Checks Payable To:

BERNIE LITTLEJOHN, DEUEL COUNTY TREASURER  
(308) 874-3307 718 3rd St PO Box 268 Chappell, NE 69129-0268



REMIT THIS PORTION WITH 2ND HALF PAYMENT



# TAX INFORMATION - TRACT 32

## TAX STATEMENT

Property Description  
W/2  
SEC 14-13-42  
317.84 A.

Acres: 317.8400  
S-T-R 14-13-42

### DEUEL COUNTY

TAX YEAR	2020
STATEMENT	2201
TAX TYPE	Real Estate
PARCEL ID	0000035600

Date Taxes Are Due	12/31/2020
1st Half Delinquent	05/01/2021
2nd Half Delinquent	09/01/2021

Net Amount Due	2,178.16
1st Half Payment	1,089.08
2nd Half Payment	1,089.08

Total Value	172,790
Homestead Value	0
Taxable Value	172,790

Total Tax	2,390.08
Homestead Credit	0.00
Non-Ag Tax Credit	0.00
Ag-Land Tax Credit	-211.92
Unused Tax Credit	0.00
Penalty	0.00

**NET AMOUNT DUE 2,178.16**

Taxes viewable and payable on the internet at [www.nto.us](http://www.nto.us)

Description	Tax Rate	Prior Tax	Current Tax
COUNTY GENERAL	0.48560000	936.39	839.07
SOUTH PLATTE DIST	0.61060000	1,176.27	1,054.02
#95 SC PLATTE, 20	0.09060000	173.55	155.51
ESU #16	0.01480500	28.92	25.58
W N C C	0.10176700	196.28	175.84
SOUTH PLATTE NRD	0.048888400	94.26	84.47
BIG SPRINGS FIRE	0.03217400	60.25	55.59
BIG SPRINGS CEM	0.00000000	0.00	0.00
HISTORICAL SOCIET	0.00000000	0.00	0.00
Tax Credit		-241.00	-211.92
<b>Totals</b>	<b>1.38323000</b>	<b>2,424.92</b>	<b>2,178.16</b>



Parcel ID 0000035600  
District ID 65  
District Name 95-J-8

### MESSAGES

Homestead Credits and State Tax Credits are Reimbursed by the State of Nebraska

*825*

IMPORTANT: Examine the notice before payment. The treasurer is not responsible for payments on the wrong property.

### 1ST HALF PAYMENT

2020 Real Estate Statement



Statement 2201  
District ID 65  
Parcel ID 0000035600

Delinquent on 05/01/2021	
Total Due	2,178.16
1st Half	1,089.08
Call (308) 874-3307 For Current Interest	

Make Checks Payable To:  
BERNIE LITTLEJOHN, DEUEL COUNTY TREASURER  
(308) 874-3307 718 3rd St PO Box 268 Chappell, NE 69129-0268



REMIT THIS PORTION WITH 1ST HALF PAYMENT

### 2ND HALF PAYMENT

2020 Real Estate Statement



Statement 2201  
District ID 65  
Parcel ID 0000035600

Delinquent on 09/01/2021	
Total Due	2,178.16
2nd Half	1,089.08
Call (308) 874-3307 For Current Interest	

Make Checks Payable To:  
BERNIE LITTLEJOHN, DEUEL COUNTY TREASURER  
(308) 874-3307 718 3rd St PO Box 268 Chappell, NE 69129-0268



REMIT THIS PORTION WITH 2ND HALF PAYMENT

# TAX INFORMATION - TRACT 33

## TAX STATEMENT

### Property Description

TR IN NW1/4 19-14-39 0.44A.  
1A-C---16

Acres: 0.4400  
S-T-R 19-14-39



Please return appropriate stub with payment

### KEITH COUNTY

TAX YEAR	2020
STATEMENT	3615
TAX TYPE	Real Estate
PARCEL ID	0140033102

Date Taxes Are Due	12/31/2020
1st Half Delinquent	05/01/2021
2nd Half Delinquent	09/01/2021
Net Amount Due	1,040.92
1st Half Payment	520.46
2nd Half Payment	520.46
Total Value	80,890
Homestead Value	0
Taxable Value	80,890
Total Tax	1,123.60
Homestead Credit	0.00
Non-Ag Tax Credit	-82.68
Ag-Land Tax Credit	0.00
Unused Tax Credit	0.00
Penalty	0.00
<b>NET AMOUNT DUE</b>	<b>1,040.92</b>

Description	Tax Rate	Prior Tax	Current Tax
COUNTY GENERAL	0.26377100	176.20	213.35
OGALLALA 1 51-000	0.89025200	637.22	720.12
OGALLALA 1 BOND 2	0.08945100	70.38	72.36
ESU #16	0.01480500	10.19	11.96
MID PLAINS COMM C	0.07456000	50.32	60.31
TWIN PLATTE WRD	0.02238300	15.57	18.11
OGALLALA RURAL FI	0.02811900	19.88	22.75
KEITH CO AG SOC	0.00570900	4.10	4.62
Tax Credit		-70.78	-82.68
<b>Totals</b>	<b>1.38905000</b>	<b>913.08</b>	<b>1,040.92</b>



Parcel ID 0140033102  
District ID 5  
District Name 1A [S]

### MESSAGES

Homestead Credits and State Tax Credits are Reimbursed by the State of Nebraska

IMPORTANT: Examine the notice before payment. The treasurer is not responsible for payments on the wrong property.

### 1ST HALF PAYMENT

2020 Real Estate Statement



Statement 3615  
District ID 5  
Parcel ID 0140033102

Delinquent on 05/01/2021	
Total Due	1,040.92
1st Half	520.46
Call (308) 284-3231 For Current Interest	

Make Checks Payable To:  
RONDA L JOHNSON, KEITH COUNTY TREASURER  
(308) 284-3231 511 N Spruce St #103 Ogallala, NE 69153



REMIT THIS PORTION WITH 1ST HALF PAYMENT

### 2ND HALF PAYMENT

2020 Real Estate Statement



Statement 3615  
District ID 5  
Parcel ID 0140033102

Delinquent on 09/01/2021	
Total Due	1,040.92
2nd Half	520.46
Call (308) 284-3231 For Current Interest	

Make Checks Payable To:  
RONDA L JOHNSON, KEITH COUNTY TREASURER  
(308) 284-3231 511 N Spruce St #103 Ogallala, NE 69153



REMIT THIS PORTION WITH 2ND HALF PAYMENT

# TAX INFORMATION - TRACT 33

## TAX STATEMENT

### Property Description

TR IN NW1/4 19-14-39 1.36A.  
1A-O----16

Acres: 1.3600  
S-T-R 19-14-39



Please return appropriate stub with payment

### KEITH COUNTY

TAX YEAR	2020
STATEMENT	3614
TAX TYPE	Real Estate
PARCEL ID	0140033101

Date Taxes Are Due	12/31/2020
1st Half Delinquent	05/01/2021
2nd Half Delinquent	09/01/2021

Net Amount Due	1,525.92
1st Half Payment	762.96
2nd Half Payment	762.96

Total Value	118,585
Homestead Value	0
Taxable Value	118,585

Total Tax	1,647.20
Homestead Credit	0.00
Non-Ag Tax Credit	-120.88
Ag-Land Tax Credit	-0.40
Unused Tax Credit	0.00
Penalty	0.00

**NET AMOUNT DUE 1,525.92**

Description	Tax Rate	Prior Tax	Current Tax
COUNTY GENERAL	0.26377100	259.63	312.79
OGALLALA 1 51-000	0.89025200	938.90	1,055.70
OGALLALA 1 BOND 2	0.08945100	103.70	106.08
ESU #16	0.01480500	15.02	17.56
MID PLAINS COMM C	0.07456000	74.14	88.42
TWIN PLATTE NRD	0.02238300	22.94	26.54
OGALLALA RURAL PI	0.02811900	29.30	33.34
KEITH CO AG SOC	0.00570900	6.03	6.77
Tax Credit		-104.36	-121.28
<b>Totals</b>	<b>1.38905000</b>	<b>1,345.30</b>	<b>1,525.92</b>



Parcel ID 0140033101  
District ID 5  
District Name LA [5]

### MESSAGES

Homestead Credits and State Tax Credits are Reimbursed by the State of Nebraska

IMPORTANT: Examine the notice before payment. The treasurer is not responsible for payments on the wrong property.

### 1ST HALF PAYMENT

2020 Real Estate Statement



Statement 3614  
District ID 5  
Parcel ID 0140033101

Delinquent on 05/01/2021	
Total Due	1,525.92
1st Half	762.96
Call (308) 284-3231 For Current Interest	

Make Checks Payable To:  
RONDA L JOHNSON, KEITH COUNTY TREASURER  
(308) 284-3231 511 N Spruce St #103 Ogallala, NE 69153



REMIT THIS PORTION WITH 1ST HALF PAYMENT

### 2ND HALF PAYMENT

2020 Real Estate Statement



Statement 3614  
District ID 5  
Parcel ID 0140033101

Delinquent on 09/01/2021	
Total Due	1,525.92
2nd Half	762.96
Call (308) 284-3231 For Current Interest	

Make Checks Payable To:  
RONDA L JOHNSON, KEITH COUNTY TREASURER  
(308) 284-3231 511 N Spruce St #103 Ogallala, NE 69153



REMIT THIS PORTION WITH 2ND HALF PAYMENT



**TRACT 27**

# PHOTOS

# PHOTOS



**TRACT 1**



**TRACT 2**

# PHOTOS



**TRACT 2**



**TRACT 3**

# PHOTOS



**TRACT 2**



**TRACT 2**



# PHOTOS



**TRACTS 2 & 3**



**TRACT 2**

# PHOTOS



**TRACT 2**



**TRACT 2**

# PHOTOS



**TRACT 2**



**TRACTS 4 & 5**

# PHOTOS



**TRACTS 4 & 5**



**TRACT 6**

# PHOTOS



# PHOTOS



**TRACT 14**



**TRACT 14**

# PHOTOS



**TRACT 14**



**TRACT 15**

# PHOTOS





# PHOTOS



**TRACT 27**



**TRACT 30**

# PHOTOS



**TRACTS 31 & 32**



**TRACT 33**

# PHOTOS



**TRACT 33**



**SCHRADER REAL ESTATE & AUCTION CO., INC.**

950 N. Liberty Dr., Columbia City, IN 46725

**260-244-7606 or 800-451-2709**

**SchraderAuction.com**

