

Noble County, Ohio

Land Auction

Wednesday, October 30 • 2pm

Held at Pritchard Laughlin Civic Center | Cambridge, OH

12,200[±] Acres

Offered in 65 Tracts, Combinations, or as a Whole Unit

REAL ESTATE TAX BOOKLET

- Large Mixed Hardwood Timber Tracts
- Attention Timber Buyers & Investors, One of the Largest Timber Land Auctions in Ohio
- Great Recreational & Hunting Tracts with Future Income
- Trophy Deer & Numerous Turkey
- Easy Access from Public Roads

800-451-2709

www.SchraderAuction.com



ONLINE BIDDING AVAILABLE

Deer Near Property | August, 2019



DISCLAIMER:

This information booklet includes information obtained or derived from third-party sources. Although believed to be accurate and from reliable sources, such information is subject to verification and is not intended as a substitute for a prospective buyer's independent review and investigation of the property. Prospective buyers are responsible for completing their own due diligence.

THIS PROPERTY IS OFFERED "AS IS, WHERE IS". NO WARRANTY OR REPRESENTATION, STATED OR IMPLIED, IS MADE CONCERNING THE PROPERTY. Without limiting the foregoing, Owner and Auction Company and their respective agents and representatives, assume no liability for (and disclaim any and all promises, representations and warranties with respect to) the information and reports contained herein.

SELLER: CNX Land, LLC



SCHRADER REAL ESTATE & AUCTION CO., INC.

950 N. Liberty Dr., Columbia City, IN 46725

260-244-7606 or 800-451-2709

SchraderAuction.com

Rex D. Schrader II #2012000041 #BRK.2014002282

Schrader Real Estate and Auction Co., Inc. #63198513759 #REC.0000314452 #BBB.2010001376

REAL ESTATE TAX INFORMATION

REAL ESTATE TAX INFORMATION

TRACT	TAX_ID	ACRES	GIS ACRES	1ST HALF	2ND HALF
1	35-0021130.000	34.11	33.704	\$218.66	\$218.66
2	35-0021133.000	79.98	78.810	\$533.54	\$533.54
3	13-0021188.000	14.74	15.020	\$121.63	\$121.63
3	13-0021189.000	20.24	20.000	\$158.89	\$158.89
4	34-0021159.000	46.54	45.870	\$247.02	\$247.02
4	34-0021160.000	18.64	20.920	\$115.67	\$115.67
4	34-0021161.000	33.03	35.380	\$190.48	\$190.48
5+6	07-0021284.000	23.85	23.850	\$147.79	\$147.79
5+6	14-0021099.000	34.29	35.750	\$221.69	\$221.69
5+6	14-0021100.000	20.87	20.500	\$129.14	\$129.14
5+6	14-0021101.000	14.32	10.010	\$63.86	\$63.86
5+6	14-0021103.000	3.97	3.940	\$25.19	\$25.19
7	13-0021097.000	80.78	77.928	\$605.18	\$605.18
8+9+10	13-0021106.000	43.05	42.000	\$326.28	\$326.28
8+9+10	13-0021107.000	47.03	47.840	\$364.96	\$364.96
8+9+10	13-0021108.000	1.94	1.700	\$12.04	\$12.04
8+9+10	13-0021110.000	77.56	78.600	\$616.43	\$616.43
8+9+10	13-0021111.000	222.34	229.420	\$1,785.73	\$1,785.73
8+9+10	13-0021118.000	111.40	112.290	\$876.97	\$876.97
8+9+10	13-0021168.000	28.78	29.753	\$225.02	\$225.02
8+9+10	34-0021152.000	119.25	118.630	\$638.80	\$638.80
8+9+10	35-0021134.000	12.89	13.490	\$91.98	\$91.98
8+9+10	35-0021135.000	12.11	11.460	\$53.59	\$53.59
8+9+10	35-0021150.000	72.40	74.030	\$494.19	\$494.19
11	13-0021166.000	8.77	9.190	\$68.89	\$68.89
11	13-0021167.000	37.38	31.880	\$247.72	\$247.72
11	13-0021187.000	41.90	39.510	\$313.84	\$313.84
11	13-0021209.000	19.15	16.690	\$159.33	\$159.33
11	13-0021210.000	22.62	23.030	\$185.98	\$185.98
12+13+18+19+20+21+22	13-0021025.000	35.91	35.820	\$284.62	\$284.62
12+13+18+19+20+21+22	13-0021027.000	21.24	19.300	\$153.36	\$153.36
12+13+18+19+20+21+22	13-0021028.000	23.26	28.700	\$227.98	\$227.98
12+13+18+19+20+21+22	13-0021030.000	6.98	5.900	\$46.98	\$46.98
12+13+18+19+20+21+22	13-0021031.000	16.34	17.460	\$137.19	\$137.19
12+13+18+19+20+21+22	13-0021044.000	1.23	0.140	\$1.18	\$1.18
12+13+18+19+20+21+22	13-0021045.000	22.34	22.470	\$171.33	\$171.33
12+13+18+19+20+21+22	13-0021046.000	73.99	76.310	\$599.85	\$599.85
12+13+18+19+20+21+22	13-0021049.000	9.84	10.000	\$74.41	\$74.41
12+13+18+19+20+21+22	13-0021050.000	76.45	74.930	\$773.94	\$773.94
12+13+18+19+20+21+22	13-0021054.000	0.55	0.500	\$3.95	\$3.95
12+13+18+19+20+21+22	13-0021057.000	19.55	19.000	\$149.23	\$149.23
12+13+18+19+20+21+22	13-0021115.000	43.31	42.280	\$333.38	\$333.38
12+13+18+19+20+21+22	13-0021117.000	42.35	41.980	\$333.58	\$333.58
12+13+18+19+20+21+22	13-0021134.000	118.18	118.510	\$929.29	\$929.29
12+13+18+19+20+21+22	13-0021135.000	2.70	2.500	\$19.93	\$19.93

REAL ESTATE TAX INFORMATION

TRACT	TAX_ID	ACRES	GIS ACRES	1ST HALF	2ND HALF
12+13+18+19+20+21+22	13-0050335.000	4.41	5.130	\$43.86	\$43.86
12+13+18+19+20+21+22	14-0021047.000	38.36	36.840	\$235.00	\$235.00
12+13+18+19+20+21+22	14-0021051.000	73.20	41.190	\$260.98	\$260.98
12+13+18+19+20+21+22	14-0021053.000	29.42	29.107	\$180.80	\$180.80
12+13+18+19+20+21+22	14-0021055.000	20.22	19.490	\$121.07	\$121.07
12+13+18+19+20+21+22	14-0021056.000	43.90	42.790	\$272.87	\$272.87
12+13+18+19+20+21+22	14-0021058.000	41.57	40.980	\$249.89	\$249.89
12+13+18+19+20+21+22	14-0021060.000	39.46	41.000	\$257.02	\$257.02
12+13+18+19+20+21+22	14-0021061.000	20.15	20.000	\$124.24	\$124.24
12+13+18+19+20+21+22	14-0021062.000	40.67	40.000	\$255.12	\$255.12
12+13+18+19+20+21+22	14-0021064.000	58.58	58.540	\$363.99	\$363.99
12+13+18+19+20+21+22	14-0021065.000	33.97	33.610	\$214.40	\$214.40
12+13+18+19+20+21+22	14-0021067.000	6.85	10.000	\$63.86	\$63.86
12+13+18+19+20+21+22	14-0021074.000	41.08	40.000	\$255.12	\$255.12
12+13+18+19+20+21+22	14-0021075.000	27.37	30.000	\$181.12	\$181.12
12+13+18+19+20+21+22	14-0021078.000	90.18	113.890	\$741.38	\$741.38
12+13+18+19+20+21+22	14-0021079.000	9.72	9.240	\$54.51	\$54.51
12+13+18+19+20+21+22	14-0021085.000	29.66	31.000	\$193.63	\$193.63
12+13+18+19+20+21+22	14-0021091.000	41.04	40.000	\$254.33	\$254.33
12+13+18+19+20+21+22	14-0021092.000	42.69	40.000	\$250.06	\$250.06
12+13+18+19+20+21+22	14-0021093.000	6.77	7.500	\$47.85	\$47.85
12+13+18+19+20+21+22	14-0021116.000	41.10	41.360	\$255.44	\$255.44
14+15	07-0021327.000	50.49	50.490	\$309.81	\$309.81
14+15	07-0021328.000	23.50	23.500	\$146.16	\$146.16
14+15	07-0021329.000	60.00	60.000	\$373.18	\$373.18
14+15	07-0021330.000	41.00	41.000	\$255.01	\$255.01
14+15	07-0021332.000	56.35	56.350	\$350.53	\$350.53
14+15	07-0021333.000	12.14	12.140	\$75.53	\$75.53
14+15	07-0021346.000	20.50	20.500	\$127.50	\$127.50
16	07-0021495.000	20.00	20.000	\$122.17	\$122.17
16	07-0021496.000	2.50	2.500	\$15.55	\$15.55
16	07-0021497.000	24.00	24.000	\$146.31	\$146.31
16	07-0021498.000	18.27	18.270	\$107.51	\$107.51
16	07-0021499.000	41.00	41.000	\$251.76	\$251.76
17	07-0021500.000	4.05	4.050	\$19.73	\$19.73
17	07-0021500.001	35.14	35.136	\$221.58	\$221.58
17	07-0021500.003	12.75	12.748	\$82.37	\$82.37
23	13-0021021.000	98.72	101.140	\$799.99	\$799.99
24	34-0021444.000	62.87	60.000	\$318.97	\$318.97
24	34-0021446.000	23.46	20.780	\$109.74	\$109.74
24	34-0021447.000	19.86	20.000	\$105.05	\$105.05
24	34-0021450.000	20.15	20.000	\$107.68	\$107.68
24	34-0021459.000	20.09	19.140	\$105.56	\$105.56
25+26+27	34-0021188.000	52.64	52.490	\$285.63	\$285.63
25+26+27	34-0021190.000	48.82	45.870	\$247.02	\$247.02

REAL ESTATE TAX INFORMATION

TRACT	TAX_ID	ACRES	GIS ACRES	1ST HALF	2ND HALF
25+26+27	34-0021191.000	5.92	4.550	\$24.46	\$24.46
25+26+27	34-0021193.000	5.92	6.000	\$35.38	\$35.38
25+26+27	34-0021375.000	29.93	29.100	\$150.91	\$150.91
25+26+27	34-0021438.000	22.77	22.240	\$116.48	\$116.48
25+26+27	34-0021439.000	146.75	153.220	\$822.68	\$822.68
25+26+27	34-0021466.000	111.34	105.524	\$566.79	\$566.79
25+26+27	34-0021492.000	20.92	37.000	\$192.96	\$192.96
25+26+27	34-0021494.000	34.35	33.120	\$178.31	\$178.31
25+26+27	34-0021495.000	10.00	10.220	\$55.09	\$55.09
25+26+27	34-0021497.000	0.99	0.880	\$7.69	\$7.69
25+26+27	34-0021498.000	114.75	126.010	\$663.13	\$663.13
25+26+27	34-0021499.000	65.24	41.040	\$223.95	\$223.95
25+26+27	34-0021500.000	45.34	43.200	\$232.67	\$232.67
25+26+27	34-0040067.000	18.38	25.535	\$137.79	\$137.79
25+26+27	34-0040068.000	15.52	13.375	\$70.04	\$70.04
25+26+27	34-0040069.000	0.57	0.280	\$1.47	\$1.47
25+26+27	34-0040070.000	0.66	0.560	\$3.08	\$3.08
25+26+27	34-0040071.000	13.40	16.470	\$88.64	\$88.64
28	34-0021357.000	0.35	0.500	\$2.78	\$2.78
28	34-0021417.000	42.18	40.000	\$218.38	\$218.38
28	34-0021421.000	13.25	12.830	\$69.00	\$69.00
28	34-0021481.000	35.35	35.000	\$186.36	\$186.36
28	34-0021483.000	42.17	40.000	\$213.17	\$213.17
28	34-0021484.000	84.38	80.500	\$433.54	\$433.54
29+32	34-0021337.000	14.12	13.910	\$74.87	\$74.87
29+32	34-0021338.000	5.57	5.000	\$26.95	\$26.95
29+32	34-0021340.000	20.04	20.000	\$104.32	\$104.32
29+32	34-0021341.000	19.89	18.840	\$101.39	\$101.39
29+32	34-0021342.000	21.23	20.500	\$110.47	\$110.47
29+32	34-0021343.000	41.27	41.000	\$220.80	\$220.80
29+32	34-0021344.000	20.49	19.530	\$105.20	\$105.20
29+32	34-0021345.000	8.67	10.000	\$53.92	\$53.92
29+32	34-0021346.000	24.80	24.000	\$129.22	\$129.22
29+32	34-0021347.000	9.29	7.000	\$37.66	\$37.66
29+32	34-0021353.000	41.48	40.000	\$209.22	\$209.22
29+32	34-0021354.000	38.62	36.380	\$192.82	\$192.82
29+32	34-0021355.000	9.19	10.000	\$52.31	\$52.31
29+32	34-0021356.000	7.07	7.250	\$38.97	\$38.97
29+32	34-0021359.000	25.81	26.000	\$140.07	\$140.07
29+32	34-0021485.000	12.81	13.970	\$128.13	\$128.13
30	34-0021486.000	86.19	90.000	\$493.31	\$493.31
31	34-0021333.000	70.56	69.864	\$482.62	\$482.62
33	34-0021348.000	10.26	9.600	\$51.72	\$51.72
33	34-0021349.000	29.80	30.330	\$163.37	\$163.37
33	34-0021350.000	13.24	13.000	\$70.04	\$70.04

REAL ESTATE TAX INFORMATION

TRACT	TAX_ID	ACRES	GIS ACRES	1ST HALF	2ND HALF
33	34-0021368.000	16.82	17.500	\$94.21	\$94.21
33	34-0021369.000	32.47	33.980	\$179.77	\$179.77
33	34-0021370.000	96.47	95.610	\$512.66	\$512.66
34	34-0021291.000	4.83	6.000	\$32.38	\$32.38
34	34-0021301.000	27.01	28.000	\$146.66	\$146.66
34	34-0021302.000	42.09	40.000	\$379.69	\$379.69
34	34-0021412.000	41.48	40.000	\$215.38	\$215.38
35	23-0021224.000	16.20	17.500	\$87.93	\$87.93
35	23-0051060.000	0.59	0.500	\$5.83	\$5.83
35	23-0051061.000	1.20	0.750	\$7.18	\$7.18
36	23-0021367.000	1.60	1.480	\$7.30	\$7.30
37	23-0021340.000	139.11	137.620	\$750.72	\$750.72
38	23-0021324.000	40.48	40.000	\$219.08	\$219.08
38	23-0021325.000	41.04	40.000	\$219.08	\$219.08
38	23-0021326.000	59.16	58.500	\$320.42	\$320.42
38	23-0021341.000	99.91	98.746	\$540.83	\$540.83
38	23-0021345.000	41.31	40.000	\$219.08	\$219.08
38	23-0021346.000	45.81	44.600	\$244.26	\$244.26
38	23-0021347.000	81.16	80.000	\$438.15	\$438.15
38	23-0021351.000	40.73	40.000	\$219.08	\$219.08
39	07-0021238.000	16.00	16.000	\$97.74	\$97.74
39	07-0021239.000	6.00	6.000	\$37.17	\$37.17
39	07-0021241.000	55.00	55.000	\$338.68	\$338.68
39	07-0021242.000	1.49	1.490	\$9.33	\$9.33
39	07-0021243.000	0.33	0.330	\$2.08	\$2.08
39	07-0021244.000	1.25	1.250	\$7.85	\$7.85
39	07-0021245.000	26.00	26.000	\$161.71	\$161.71
39	07-0021246.000	27.90	27.900	\$173.56	\$173.56
39	07-0021247.000	17.29	17.290	\$107.51	\$107.51
39	07-0021248.000	23.14	23.140	\$143.95	\$143.95
39	07-0021251.000	80.00	80.000	\$497.58	\$497.58
39	07-0021252.000	82.00	82.000	\$504.40	\$504.40
39	07-0021254.000	20.00	20.000	\$124.40	\$124.40
39	07-0021255.000	20.50	20.500	\$127.50	\$127.50
39	07-0021256.000	84.00	84.000	\$522.46	\$522.46
39	07-0021257.000	40.00	40.000	\$248.79	\$248.79
39	07-0021258.000	20.00	20.000	\$124.40	\$124.40
39	07-0051085.000	9.25	9.250	\$60.61	\$60.61
40+41+42	07-0021097.000	10.00	10.000	\$62.20	\$62.20
40+41+42	07-0021226.000	18.64	18.640	\$115.96	\$115.96
40+41+42	07-0021227.000	9.00	2.000	\$12.44	\$12.44
40+41+42	07-0021230.000	55.81	55.810	\$345.19	\$345.19
40+41+42	07-0021231.000	30.75	30.750	\$189.40	\$189.40
40+41+42	07-0021232.000	82.00	82.000	\$502.17	\$502.17
40+41+42	07-0021233.000	57.57	57.570	\$350.23	\$350.23

REAL ESTATE TAX INFORMATION

TRACT	TAX_ID	ACRES	GIS ACRES	1ST HALF	2ND HALF
40+41+42	07-0021250.000	52.41	52.410	\$322.39	\$322.39
40+41+42	07-0021306.000	30.62	30.620	\$190.44	\$190.44
40+41+42	07-0021307.000	278.70	278.700	\$1,719.76	\$1,719.76
40+41+42	07-0021308.000	0.50	0.500	\$3.10	\$3.10
40+41+42	07-0021310.000	19.93	19.930	\$123.96	\$123.96
40+41+42	07-0021312.000	41.63	41.630	\$259.01	\$259.01
40+41+42	07-0021314.000	8.20	8.200	\$49.46	\$49.46
40+41+42	07-0021321.000	14.00	14.000	\$87.07	\$87.07
40+41+42	07-0021347.000	41.00	41.000	\$251.01	\$251.01
40+41+42	07-0021348.000	19.62	19.620	\$139.80	\$139.80
40+41+42	07-0021348.001	10.01	10.007	\$83.86	\$83.86
40+41+42	07-0021349.000	17.50	17.500	\$107.81	\$107.81
40+41+42	07-0021350.000	10.00	10.000	\$61.90	\$61.90
40+41+42	07-0021351.000	3.50	3.500	\$20.74	\$20.74
40+41+42	07-0021364.000	86.86	86.860	\$542.34	\$542.34
40+41+42	07-0051083.000	16.14	16.140	\$103.40	\$103.40
40+41+42	07-0051084.000	23.06	23.060	\$143.35	\$143.35
43	07-0021028.000	5.37	5.675	\$33.46	\$33.46
43	07-0021029.000	56.87	56.003	\$351.30	\$351.30
44	07-0021094.000	112.91	112.910	\$709.54	\$709.54
44	07-0051087.000	20.00	20.000	\$127.40	\$127.40
45	07-0021096.000	56.40	56.400	\$349.78	\$349.78
46+47+49+50+52+56	23-0021003.000	104.51	99.540	\$545.15	\$545.15
46+47+49+50+52+56	23-0021356.000	43.58	41.369	\$226.52	\$226.52
46+47+49+50+52+56	23-0021357.000	22.07	20.000	\$109.54	\$109.54
46+47+49+50+52+56	23-0021358.000	9.24	8.048	\$37.56	\$37.56
46+47+49+50+52+56	23-0021386.000	8.91	8.000	\$43.81	\$43.81
46+47+49+50+52+56	23-0021388.000	81.52	80.000	\$660.79	\$660.79
46+47+49+50+52+56	23-0021389.000	81.26	80.000	\$477.64	\$477.64
46+47+49+50+52+56	23-0021391.000	80.85	80.000	\$438.15	\$438.15
46+47+49+50+52+56	23-0021392.000	81.06	80.000	\$431.14	\$431.14
46+47+49+50+52+56	23-0021395.000	9.97	10.030	\$54.85	\$54.85
46+47+49+50+52+56	23-0021395.001	24.33	24.710	\$135.32	\$135.32
46+47+49+50+52+56	23-0021395.002	9.27	9.180	\$109.25	\$109.25
46+47+49+50+52+56	23-0021395.003	12.01	12.000	\$65.72	\$65.72
46+47+49+50+52+56	23-0021395.004	11.49	11.070	\$60.66	\$60.66
46+47+49+50+52+56	23-0021398.000	41.87	41.000	\$219.82	\$219.82
46+47+49+50+52+56	23-0021399.000	60.24	59.000	\$320.86	\$320.86
46+47+49+50+52+56	23-0021400.000	116.30	115.000	\$684.78	\$684.78
46+47+49+50+52+56	23-0021401.000	9.30	8.500	\$46.35	\$46.35
46+47+49+50+52+56	23-0021402.000	39.44	39.000	\$213.56	\$213.56
46+47+49+50+52+56	23-0021403.000	72.44	72.460	\$392.54	\$392.54
46+47+49+50+52+56	23-0021404.000	19.64	20.000	\$111.79	\$111.79
46+47+49+50+52+56	23-0021405.000	20.48	20.000	\$109.54	\$109.54
46+47+49+50+52+56	23-0021406.000	19.33	20.000	\$109.54	\$109.54

REAL ESTATE TAX INFORMATION

TRACT	TAX_ID	ACRES	GIS ACRES	1ST HALF	2ND HALF
46+47+49+50+52+56	23-0021407.000	29.79	30.000	\$164.38	\$164.38
46+47+49+50+52+56	23-0021408.000	79.43	80.000	\$438.15	\$438.15
46+47+49+50+52+56	23-0021486.000	20.21	20.000	\$109.54	\$109.54
46+47+49+50+52+56	23-0051006.000	188.50	194.509	\$1,049.76	\$1,049.76
46+47+49+50+52+56	31-0021044.000	49.49	50.000	\$307.68	\$307.68
46+47+49+50+52+56	31-0021045.000	3.82	3.500	\$21.54	\$21.54
46+47+49+50+52+56	31-0021046.000	65.67	66.500	\$409.22	\$409.22
46+47+49+50+52+56	31-0021047.000	69.44	70.000	\$430.76	\$430.76
46+47+49+50+52+56	31-0021049.000	91.14	90.800	\$558.81	\$558.81
46+47+49+50+52+56	31-0021050.000	79.64	77.400	\$476.32	\$476.32
46+47+49+50+52+56	31-0021051.000	40.14	40.000	\$243.36	\$243.36
46+47+49+50+52+56	31-0021053.000	14.59	14.500	\$83.95	\$83.95
46+47+49+50+52+56	31-0021061.000	40.02	40.000	\$243.94	\$243.94
46+47+49+50+52+56	31-0021074.000	24.55	25.000	\$153.84	\$153.84
48	07-0021054.000	30.50	31.020	\$188.81	\$188.81
48	07-0021056.000	61.46	61.460	\$382.22	\$382.22
48	07-0021057.000	5.18	5.180	\$32.28	\$32.28
48	07-0021058.000	87.00	87.000	\$541.12	\$541.12
51	23-0021397.000	5.38	5.000	\$27.42	\$27.42
53+54+55	07-0021001.000	13.74	15.000	\$91.52	\$91.52
53+54+55	07-0021004.000	83.07	82.070	\$497.73	\$497.73
53+54+55	31-0012045.000	0.20	0.200	\$191.71	\$191.71
53+54+55	31-0012046.000	0.19	0.190	\$5.13	\$5.13
53+54+55	31-0012047.000	0.20	0.200	\$5.13	\$5.13
53+54+55	31-0012083.000	0.21	0.210	\$8.57	\$8.57
53+54+55	31-0021001.000	44.48	46.000	\$279.12	\$279.12
53+54+55	31-0021002.000	79.32	77.120	\$467.09	\$467.09
53+54+55	31-0021003.000	41.59	39.870	\$245.27	\$245.27
53+54+55	31-0021004.000	40.83	40.000	\$246.14	\$246.14
53+54+55	31-0021008.000	13.90	16.680	\$102.71	\$102.71
53+54+55	31-0021009.000	24.16	23.320	\$143.44	\$143.44
53+54+55	31-0021010.000	15.41	10.750	\$62.41	\$62.41
53+54+55	31-0021012.000	17.88	19.070	\$114.14	\$114.14
53+54+55	31-0021021.000	117.05	113.840	\$720.62	\$720.62
53+54+55	31-0021039.000	1.55	1.960	\$15.01	\$15.01
53+54+55	31-0021042.000	40.86	40.000	\$240.58	\$240.58
53+54+55	31-0021048.000	122.85	80.000	\$492.29	\$492.29
57	31-0021052.000	78.52	80.000	\$538.59	\$538.59
58	31-0021062.000	77.95	80.300	\$487.31	\$487.31
59	31-0021064.000	40.65	40.000	\$246.14	\$246.14
59	31-0021065.000	39.90	40.000	\$246.14	\$246.14
59	31-0021066.000	46.50	47.000	\$289.22	\$289.22
59	31-0021068.000	1.45	1.500	\$11.50	\$11.50
59	31-0021136.000	38.28	37.818	\$228.56	\$228.56
59	31-0021137.000	37.51	39.880	\$245.41	\$245.41

REAL ESTATE TAX INFORMATION

TRACT	TAX_ID	ACRES	GIS ACRES	1ST HALF	2ND HALF
59	31-0021138.000	33.59	32.630	\$200.87	\$200.87
59	31-0021139.000	11.10	10.500	\$64.61	\$64.61
60	31-0021097.000	69.58	72.000	\$539.77	\$539.77
60	31-0021100.000	22.66	21.720	\$129.52	\$129.52
61	31-0021093.000	61.65	65.120	\$386.50	\$386.50
61	31-0021098.000	56.85	11.080	\$68.27	\$68.27
61	31-0021099.000	17.52	15.310	\$94.21	\$94.21
61	31-0021112.000	93.90	83.290	\$512.50	\$512.50
62	31-0021077.000	109.00	108.300	\$666.49	\$666.49
62	31-0021078.000	41.95	40.000	\$246.14	\$246.14
62	31-0021079.000	80.16	80.000	\$492.29	\$492.29
62	31-0021081.000	11.87	12.900	\$76.34	\$76.34
62	31-0021082.000	10.39	10.000	\$61.54	\$61.54
62	31-0021083.000	51.72	40.080	\$246.73	\$246.73
62	31-0021096.000	60.07	56.300	\$339.33	\$339.33
63	23-0021036.000	70.10	73.340	\$401.63	\$401.63
63	23-0021041.000	28.09	27.000	\$147.83	\$147.83
63	23-0021488.000	2.13	2.080	\$11.33	\$11.33
64	23-0021046.000	5.13	3.010	\$16.54	\$16.54
64	23-0021058.000	74.89	71.410	\$388.82	\$388.82
64	23-0021062.000	113.23	111.750	\$611.47	\$611.47
64	23-0021064.000	1.10	1.110	\$6.11	\$6.11
64	23-0021077.000	55.37	51.290	\$280.47	\$280.47
64	31-0021087.000	35.71	36.700	\$224.60	\$224.60
64	31-0021088.000	0.48	1.250	\$7.77	\$7.77
65	23-0021051.000	35.63	34.150	\$185.69	\$185.69
65	23-0021052.000	86.05	87.610	\$475.85	\$475.85
65	23-0021055.000	77.52	78.200	\$426.97	\$426.97
65	23-0021060.000	2.51	1.110	\$5.21	\$5.21
65	23-0021063.000	17.35	18.000	\$98.66	\$98.66
65	23-0021246.000	71.53	72.000	\$388.96	\$388.96
65	23-0021247.000	38.50	36.000	\$197.16	\$197.16
65	23-0021248.000	72.50	71.000	\$388.82	\$388.82
65	23-0021249.000	6.74	6.990	\$38.30	\$38.30
65	23-0021250.000	148.82	144.000	\$778.53	\$778.53
65	23-0021484.000	5.06	5.000	\$27.42	\$27.42

REAL ESTATE TAX INFORMATION

TRACT: 1

Noble County Real Estate Search

Auditor's Office



OWNER: DU PONT ENERGY COAL HOLDINGS INC	Parcel 1 of 2 >> >	PARCEL: 35-0021130.000
--	--------------------	-------------------------------

[New Search](#) [Search Results](#) [Property Card](#)

[Charge / Payments](#) [Owner / Values](#) [Charge Basis](#) [History](#) [Dwelling](#) [Land / Building](#) [Sketch](#) [Sales History](#) [Levies](#)

Owner Name	Legal Description	Mailing Address	100% Values	
DU PONT ENERGY COAL HOLDINGS INC	8-6-2 15 SW 1/4 7 & 25	CNX RESOURCES-PROPERTY TAX 100 CONSOL ENERGY DR,SUITE 40	Land	33230
	NW 1/4 33.704 A		Building	0
CR 43		0 CANONSBURG PA 1531	Total	33230

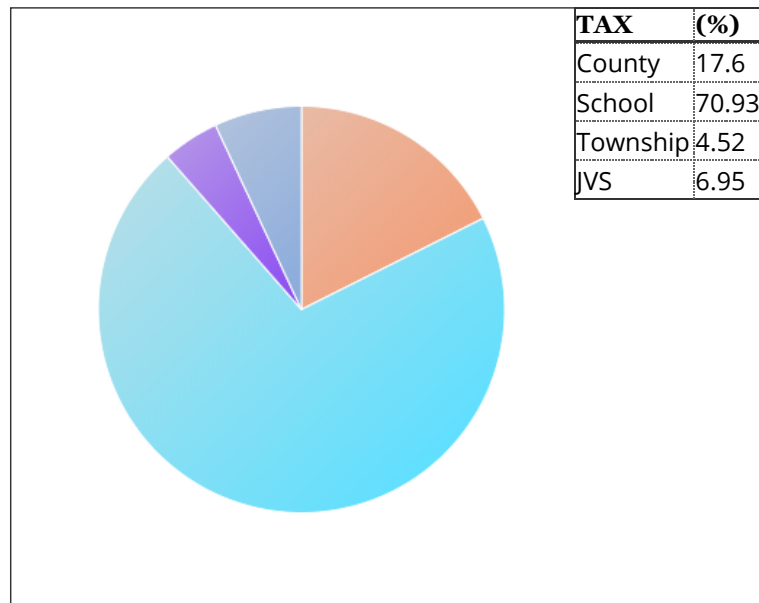
Financial Institution:	18			
Property Class	Range - Tract - Section	1st Due	2nd Due	Total Due
100	8 - 6 - 2	\$.00	\$.00	\$.00 Less Details

Real Estate	Prior	Dec Int	1st Half	1st Pen	2nd Half	2nd Pen	Aug Int
Charge			215.66		215.66		
Paid			215.66		215.66		
Due							

Special Assessments	Prior	Dec Int	1st Half	1st Pen	2nd Half	2nd Pen	Aug Int
99/ MWCD			3.00		3.00		
Total Charge			3.00		3.00		
Paid			3.00		3.00		
Due							

Payment Information	
Date	Amount
2019-07-12	218.66
2019-02-15	218.66

Your Tax Dollars Go To...



REAL ESTATE TAX INFORMATION

TRACT: 2

Noble County Real Estate Search

Auditor's Office



OWNER: DU PONT ENGERGY COAL HOLDINGS INC	< << Parcel 3 of 3	PARCEL: 35-0021133.000
---	--------------------	-------------------------------

[New Search](#) [Search Results](#) [Property Card](#)
[Charge / Payments](#) [Owner / Values](#) [Charge Basis](#) [History](#) [Dwelling](#) [Land / Building](#) [Sketch](#) [Sales History](#) [Levies](#)

Owner Name	Legal Description	Mailing Address	100% Values	
DU PONT ENGERGY COAL HOLDINGS INC	8-6-3 1 SW 1/4	CNX RESOURCES-PROPERTY TAX 100 CONSOL ENERGY DR,SUITE 40	Land	81740
	78.810A		Building	0
CR 43		0 CANONSBURG PA 1531	Total	81740

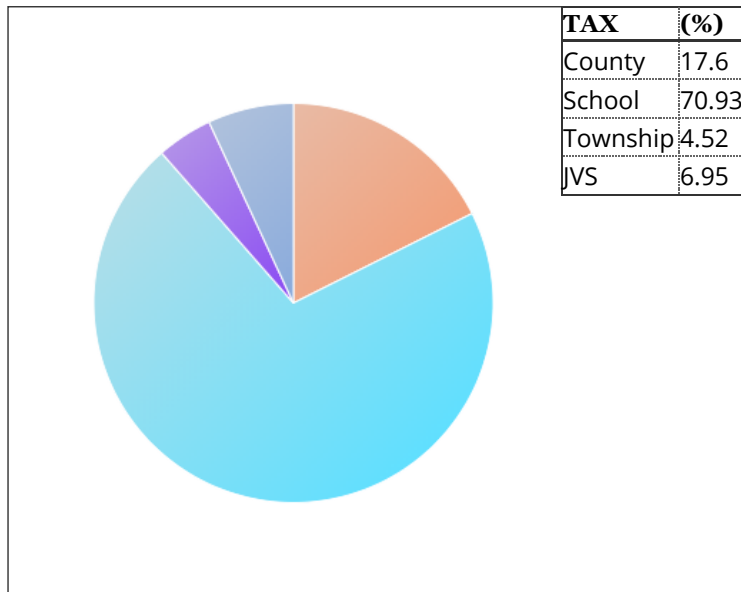
Financial Institution:	18			
Property Class	Range - Tract - Section	1st Due	2nd Due	Total Due
100	8 - 6 -03	\$.00	\$.00	\$.00

Real Estate	Prior	Dec Int	1st Half	1st Pen	2nd Half	2nd Pen	Aug Int
Charge			530.54		530.54		
Paid			530.54		530.54		
Due							

Special Assessments	Prior	Dec Int	1st Half	1st Pen	2nd Half	2nd Pen	Aug Int
99/ MWCD			3.00		3.00		
Total Charge			3.00		3.00		
Paid			3.00		3.00		
Due							

Payment Information	
Date	Amount
2019-07-12	533.54
2019-02-15	533.54

Your Tax Dollars Go To...



REAL ESTATE TAX INFORMATION

TRACT: 3

Noble County Real Estate Search

Auditor's Office



OWNER: DU PONT ENERGY COAL HOLDINGS INC	< << Parcel 3 of 3	PARCEL: 13-0021188.000
--	--------------------	-------------------------------

[New Search](#) [Search Results](#) [Property Card](#)

[Charge / Payments](#) [Owner / Values](#) [Charge Basis](#) [History](#) [Dwelling](#) [Land / Building](#) [Sketch](#) [Sales History](#) [Levies](#)

Owner Name	Legal Description	Mailing Address	100% Values	
DU PONT ENERGY COAL HOLDINGS INC	8-6-9 PT 11 NE 1/4	CNX RESOURCES-PROPERTY TAX 100 CONSOL ENERGY DR,SUITE 40	Land	17170
	15.020A		Building	0
CR 2 42 & 43		0 CANONSBURG PA 1531	Total	17170

Financial Institution:	18			
Property Class	Range - Tract - Section	1st Due	2nd Due	Total Due
100	8 - 6 - 9	\$.00	\$.00	\$.00 Less Details

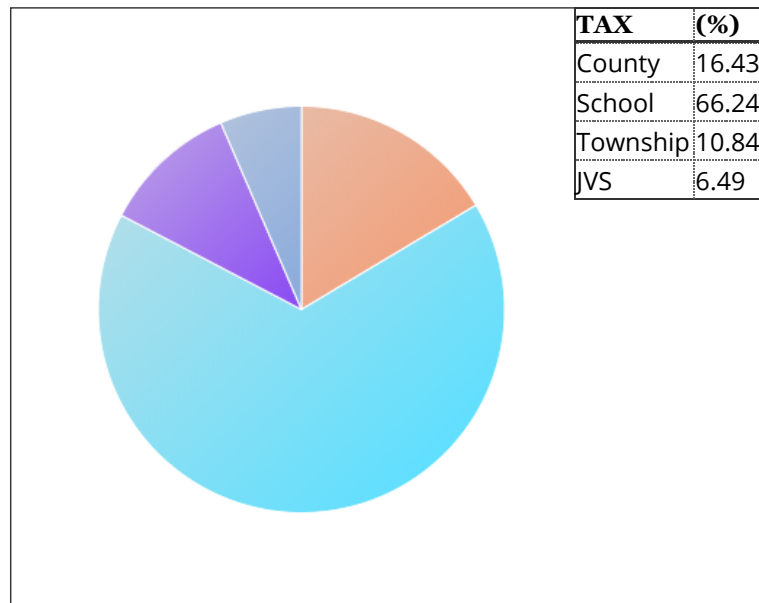
Real Estate	Prior	Dec Int	1st Half	1st Pen	2nd Half	2nd Pen	Aug Int
Charge			118.63		118.63		
Paid			118.63		118.63		
Due							

Special Assessments	Prior	Dec Int	1st Half	1st Pen	2nd Half	2nd Pen	Aug Int
99/ MWCD			3.00		3.00		
Total Charge			3.00		3.00		
Paid			3.00		3.00		
Due							

Payment Information

Date	Amount
2019-07-12	121.63
2019-02-15	121.63

Your Tax Dollars Go To...



REAL ESTATE TAX INFORMATION

TRACT: 3

Noble County Real Estate Search

Auditor's Office



OWNER: DU PONT ENERGY COAL HOLDINGS INC	Parcel 1 of 3 >> >	PARCEL: 13-0021189.000
--	--------------------	-------------------------------

[New Search](#) [Search Results](#) [Property Card](#)
[Charge / Payments](#) [Owner / Values](#) [Charge Basis](#) [History](#) [Dwelling](#) [Land / Building](#) [Sketch](#) [Sales History](#) [Levies](#)

Owner Name	Legal Description	Mailing Address	100% Values		
DU PONT ENERGY COAL HOLDINGS INC	8-6-10 PT NW 1/4 NW 1/4	CNX RESOURCES-PROPERTY TAX 100 CONSOL ENERGY DR,SUITE 40	Land	23000	
	20.000A		Building	0	
CR 42 REAR		0 CANONSBURG PA 1531	Total	23000	
Financial Institution:		18			
Property Class		Range - Tract - Section	1st Due	2nd Due	Total Due
100		8 - 6 - 10	\$.00	\$.00	\$.00 Less Details

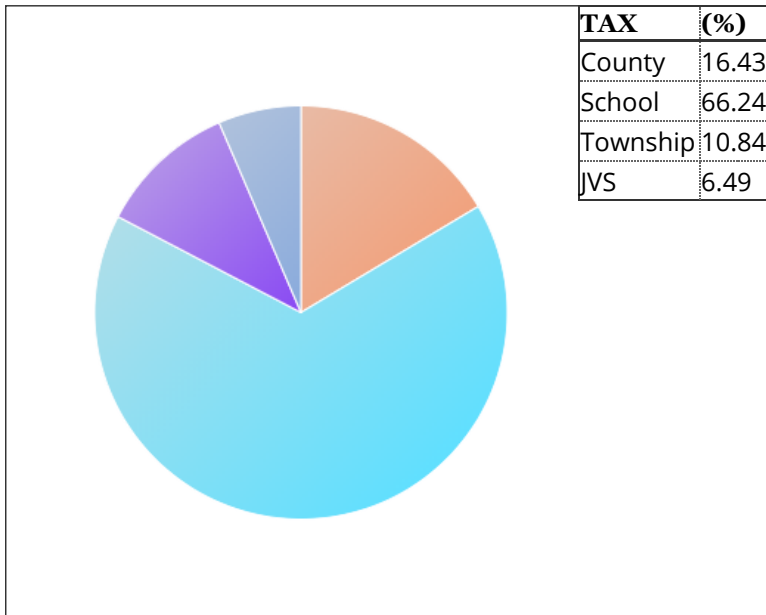
Real Estate	Prior	Dec Int	1st Half	1st Pen	2nd Half	2nd Pen	Aug Int
Charge			158.89		158.89		
Paid			158.89		158.89		
Due							

No Special Assessments on this parcel

Payment Information

Date	Amount
2019-07-12	158.89
2019-02-15	158.89

Your Tax Dollars Go To...



REAL ESTATE TAX INFORMATION

TRACT: 4

Noble County Real Estate Search

Auditor's Office



OWNER: DU PONT ENERGY COAL HOLDINGS INC	Parcel 1 of 3 >> >	PARCEL: 34-0021159.000
--	--------------------	-------------------------------

[New Search](#) [Search Results](#) [Property Card](#)

[Charge / Payments](#) [Owner / Values](#) [Charge Basis](#) [History](#) [Dwelling](#) [Land / Building](#) [Sketch](#) [Sales History](#) [Levies](#)

Owner Name	Legal Description	Mailing Address	100% Values	
DU PONT ENERGY COAL HOLDINGS INC	8-7-34 5 NE 1/4 4 SE 1/4	CNX RESOURCES-PROPERTY TAX 100 CONSOL ENERGY DR,SUITE 40	Land	48170
	45.870A		Building	0
TR 303 REAR		0 CANONSBURG PA 1531	Total	48170
Financial Institution:		18		
Property Class	Range - Tract - Section	1st Due	2nd Due	Total Due
100	8 - 7 -34	\$.00	\$.00	\$.00 Less Details

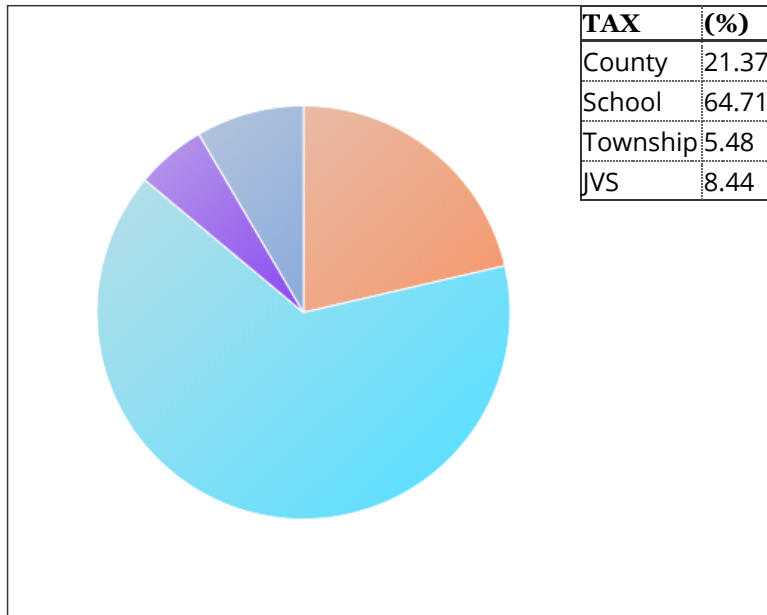
Real Estate	Prior	Dec Int	1st Half	1st Pen	2nd Half	2nd Pen	Aug Int
Charge			247.02		247.02		
Paid			247.02		247.02		
Due							

No Special Assessments on this parcel

Payment Information

Date	Amount
2019-07-12	247.02
2019-02-15	247.02

Your Tax Dollars Go To...



REAL ESTATE TAX INFORMATION

TRACT: 4

Noble County Real Estate Search

Auditor's Office



OWNER:	DU PONT ENERGY COAL HOLDINGS INC	Parcel 1 of 3	>> >	PARCEL:	34-0021160.000
---------------	----------------------------------	---------------	------	----------------	----------------

New Search Search Results Property Card

Charge / Payments Owner / Values Charge Basis History Dwelling Land / Building Sketch Sales History Levies

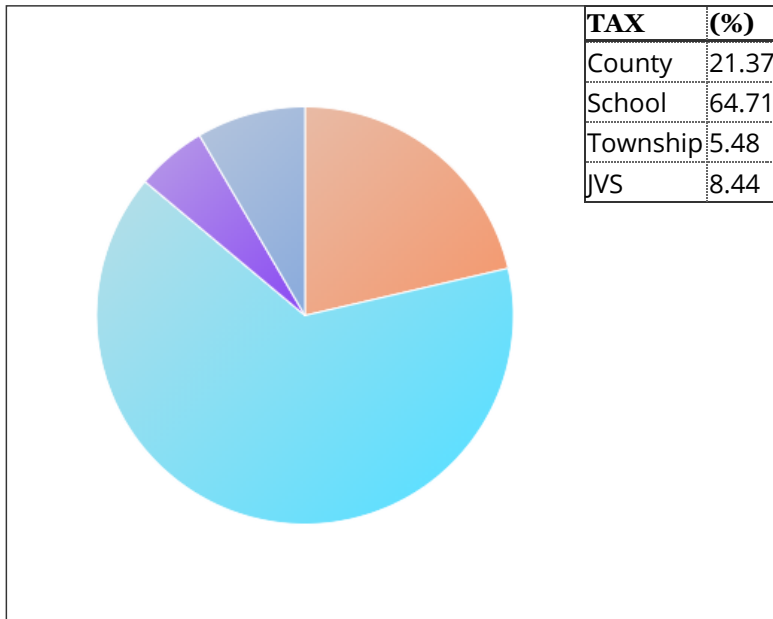
Owner Name	Legal Description	Mailing Address	100% Values	
DU PONT ENERGY COAL HOLDINGS INC	8-7-34 3 SE 1/4 20.920A	CNX RESOURCES-PROPERTY TAX 100 CONSOL ENERGY DR,SUITE 40	Land	21970
			Building	0
TR 303 REAR		0 CANONSBURG PA 1531	Total	21970
Financial Institution:	18			
Property Class	Range - Tract - Section	1st Due	2nd Due	Total Due
100	8 - 7 -34	\$.00	\$.00	\$.00

Real Estate	Prior	Dec Int	1st Half	1st Pen	2nd Half	2nd Pen	Aug Int
Charge			112.67		112.67		
Paid			112.67		112.67		
Due							

Special Assessments	Prior	Dec Int	1st Half	1st Pen	2nd Half	2nd Pen	Aug Int
99/ MWCD			3.00		3.00		
Total Charge			3.00		3.00		
Paid			3.00		3.00		
Due							

Payment Information	
Date	Amount
2019-07-12	115.67
2019-02-15	115.67

Your Tax Dollars Go To...



REAL ESTATE TAX INFORMATION

TRACT: 4

Noble County Real Estate Search

Auditor's Office



OWNER: DU PONT ENERGY COAL HOLDINGS INC	<< Parcel 3 of 3	PARCEL: 34-0021161.000
--	------------------	-------------------------------

[New Search](#) [Search Results](#) [Property Card](#)

[Charge / Payments](#) [Owner / Values](#) [Charge Basis](#) [History](#) [Dwelling](#) [Land / Building](#) [Sketch](#) [Sales History](#) [Levies](#)

Owner Name	Legal Description	Mailing Address	100% Values	
DU PONT ENERGY COAL HOLDINGS INC	8-7-34 9 NE 1/4 6 NE 1/4	CNX RESOURCES-PROPERTY TAX 100 CONSOL ENERGY DR,SUITE 40	Land	37140
	7 NE 1/4 35.380A		Building	0
TR 303 REAR		0 CANONSBURG PA 1531	Total	37140

Financial Institution:	18			
Property Class	Range - Tract - Section	1st Due	2nd Due	Total Due
100	8 - 7 -34	\$.00	\$.00	\$.00

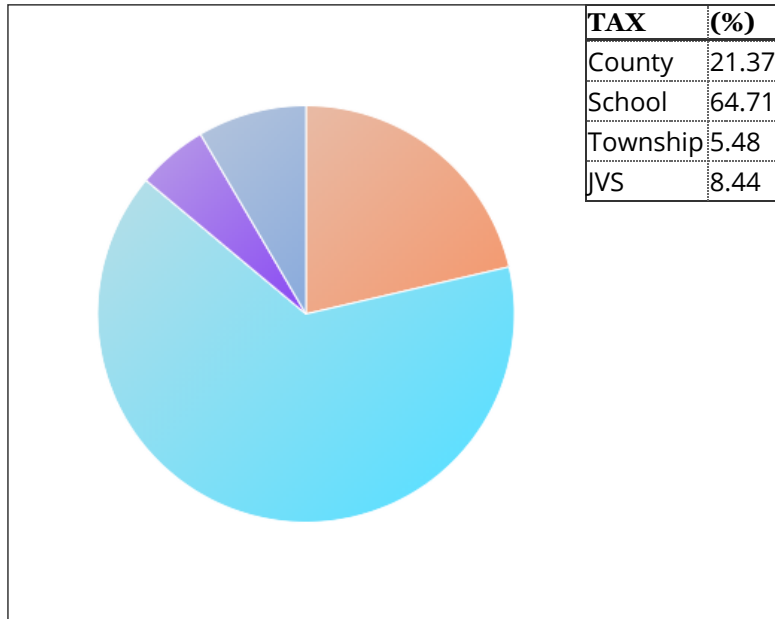
Real Estate	Prior	Dec Int	1st Half	1st Pen	2nd Half	2nd Pen	Aug Int
Charge			190.48		190.48		
Paid			190.48		190.48		
Due							

No Special Assessments on this parcel

Payment Information

Date	Amount
2019-07-12	190.48
2019-02-15	190.48

Your Tax Dollars Go To...



REAL ESTATE TAX INFORMATION

TRACTS: 5 + 6

Noble County Real Estate Search

Auditor's Office



OWNER:	DU PONT ENERGY COAL HOLDINGS IN	Parcel 1 of 3	>> >	PARCEL:	07-0021284.000
---------------	---------------------------------	---------------	------	----------------	----------------

[New Search](#) [Search Results](#) [Property Card](#)
[Charge / Payments](#) [Owner / Values](#) [Charge Basis](#) [History](#) [Dwelling](#) [Land / Building](#) [Sketch](#) [Sales History](#) [Levies](#)

Owner Name	Legal Description	Mailing Address	100% Values	
DU PONT ENERGY COAL HOLDINGS IN	8-7-28 14 SE 1/4	CNX RESOURCES-PROPERTY TAX 100 CONSOL ENERGY DR,SUITE 40	Land	28510
	23.850A		Building	0
TR 309		0 CANONSBURG PA 1531	Total	28510
Financial Institution:	18			
Property Class	Range - Tract - Section	1st Due	2nd Due	Total Due
100	8 - 7 -28	\$.00	\$.00	\$.00 Less Details

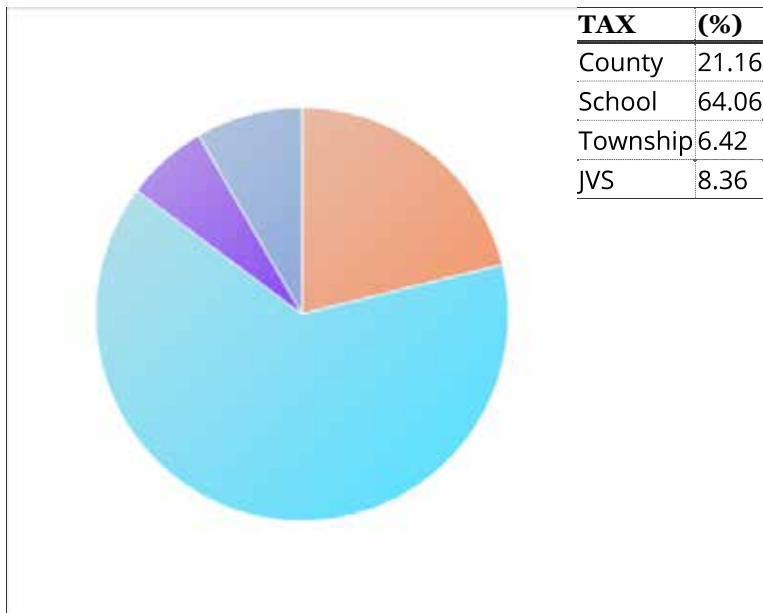
Real Estate	Prior	Dec Int	1st Half	1st Pen	2nd Half	2nd Pen	Aug Int
Charge			147.79		147.79		
Paid			147.79		147.79		
Due							

No Special Assessments on this parcel

Payment Information

Date	Amount
2019-07-12	147.79
2019-02-15	147.79

Your Tax Dollars Go To...



REAL ESTATE TAX INFORMATION

TRACTS: 5 + 6

Noble County Real Estate Search

Auditor's Office



OWNER: DU PONT ENERGY COAL HOLDINGS INC	Parcel 1 of 3 >> >	PARCEL: 14-0021099.000
--	--------------------	-------------------------------

[New Search](#) [Search Results](#) [Property Card](#)

[Charge / Payments](#) [Owner / Values](#) [Charge Basis](#) [History](#) [Dwelling](#) [Land / Building](#) [Sketch](#) [Sales History](#) [Levies](#)

Owner Name	Legal Description	Mailing Address	100% Values	
DU PONT ENERGY COAL HOLDINGS INC	8-7-33 PT E 1/2 & PT SE 1/4 NW 1/4 35.75A	CNX RESOURCES-PROPERTY TAX 100 CONSOL ENERGY DR,SUITE 40	Land	39970
			Building	0
TR 309		0 CANONSBURG PA 1531	Total	39970
Financial Institution:	18			
Property Class	Range - Tract - Section	1st Due	2nd Due	Total Due
100	8 - 7 -33	\$.00	\$.00	\$.00 Less Details

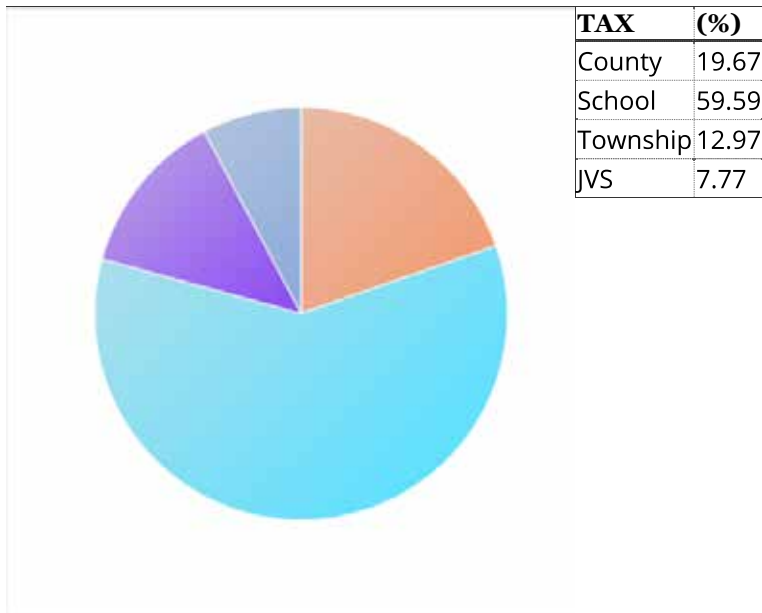
Real Estate	Prior	Dec Int	1st Half	1st Pen	2nd Half	2nd Pen	Aug Int
Charge			221.69		221.69		
Paid			221.69		221.69		
Due							

No Special Assessments on this parcel

Payment Information

Date	Amount
2019-07-12	221.69
2019-02-15	221.69

Your Tax Dollars Go To...



REAL ESTATE TAX INFORMATION

TRACTS: 5 + 6

Noble County Real Estate Search

Auditor's Office



OWNER: DU PONT ENERGY COAL HOLDINGS INC	Parcel 1 of 3 >> >	PARCEL: 14-0021100.000
--	--------------------	-------------------------------

[New Search](#) [Search Results](#) [Property Card](#)
[Charge / Payments](#) [Owner / Values](#) [Charge Basis](#) [History](#) [Dwelling](#) [Land / Building](#) [Sketch](#) [Sales History](#) [Levies](#)

Owner Name	Legal Description	Mailing Address	100% Values	
DU PONT ENERGY COAL HOLDINGS INC	8-7-33 NE 1/4 NE 1/4	CNX RESOURCES-PROPERTY TAX 100 CONSOL ENERGY DR,SUITE 40	Land	23290
	20.50 A		Building	0
TR 309		0 CANONSBURG PA 1531	Total	23290
Financial Institution:		18		
Property Class	Range - Tract - Section	1st Due	2nd Due	Total Due
100	8 - 7 -33	\$.00	\$.00	\$.00 Less Details

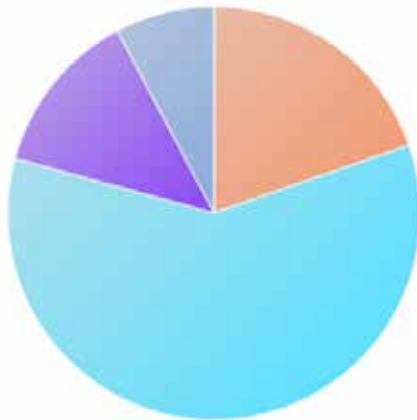
Real Estate	Prior	Dec Int	1st Half	1st Pen	2nd Half	2nd Pen	Aug Int
Charge			129.14		129.14		
Paid			129.14		129.14		
Due							

No Special Assessments on this parcel

Payment Information

Date	Amount
2019-07-12	129.14
2019-02-15	129.14

Your Tax Dollars Go To...



TAX	(%)
County	19.67
School	59.59
Township	12.97
JVS	7.77

REAL ESTATE TAX INFORMATION

TRACTS: 5 + 6

Noble County Real Estate Search

Auditor's Office



OWNER: DU PONT ENERGY COAL HOLDINGS INC	< << Parcel 3 of 3	PARCEL: 14-0021101.000
--	--------------------	-------------------------------

[New Search](#) [Search Results](#) [Property Card](#)

[Charge / Payments](#) [Owner / Values](#) [Charge Basis](#) [History](#) [Dwelling](#) [Land / Building](#) [Sketch](#) [Sales History](#) [Levies](#)

Owner Name	Legal Description	Mailing Address	100% Values	
DU PONT ENERGY COAL HOLDINGS INC	8-7-33 PT 27 NE1/4 NE1/4	CNX RESOURCES-PROPERTY TAX 100 CONSOL ENERGY DR,SUITE 40	Land	11510
	10.010A		Building	0
TR 309 REAR		0 CANONSBURG PA 1531	Total	11510

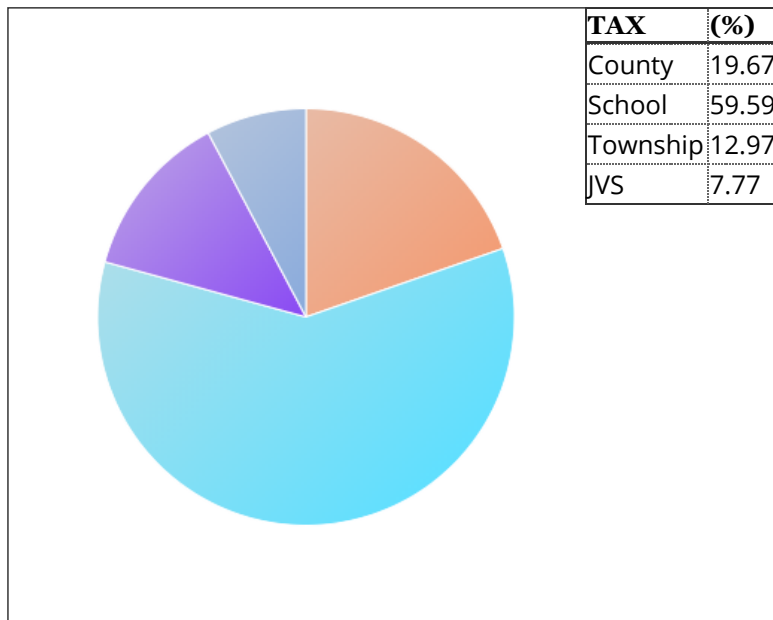
Financial Institution:	18			
Property Class	Range - Tract - Section	1st Due	2nd Due	Total Due
100	8 - 7 -33	\$.00	\$.00	\$.00

Real Estate	Prior	Dec Int	1st Half	1st Pen	2nd Half	2nd Pen	Aug Int
Charge			63.86		63.86		
Paid			63.86		63.86		
Due							

No Special Assessments on this parcel

Payment Information	
Date	Amount
2019-07-12	63.86
2019-02-15	63.86

Your Tax Dollars Go To...



REAL ESTATE TAX INFORMATION

TRACTS: 5 + 6

Noble County Real Estate Search

Auditor's Office



OWNER: DU PONT ENERGY COAL HOLDINGS INC	< << Parcel 3 of 3	PARCEL: 14-0021103.000
--	--------------------	-------------------------------

[New Search](#) [Search Results](#) [Property Card](#)
[Charge / Payments](#) [Owner / Values](#) [Charge Basis](#) [History](#) [Dwelling](#) [Land / Building](#) [Sketch](#) [Sales History](#) [Levies](#)

Owner Name	Legal Description	Mailing Address	100% Values	
DU PONT ENERGY COAL HOLDINGS INC	8-7-33 28 NE 1/4 NE 1/4	CNX RESOURCES-PROPERTY TAX 100 CONSOL ENERGY DR,SUITE 40	Land	4540
	3.940A		Building	0
TR 309 REAR		0 CANONSBURG PA 1531	Total	4540
Financial Institution:	18			
Property Class	Range - Tract - Section	1st Due	2nd Due	Total Due
500	8 - 7 -33	\$.00	\$.00	\$.00 Less Details

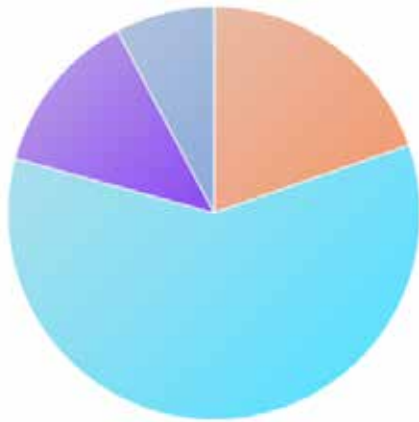
Real Estate	Prior	Dec Int	1st Half	1st Pen	2nd Half	2nd Pen	Aug Int
Charge			25.19		25.19		
Paid			25.19		25.19		
Due							

No Special Assessments on this parcel

Payment Information

Date	Amount
2019-07-12	25.19
2019-02-15	25.19

Your Tax Dollars Go To...



TAX	(%)
County	19.67
School	59.59
Township	12.97
JVS	7.77

REAL ESTATE TAX INFORMATION

TRACT: 7

Noble County Real Estate Search

Auditor's Office



OWNER: DU PONT ENERGY COAL HOLDINGS INC	< << Parcel 3 of 3	PARCEL: 13-0021097.000
--	--------------------	-------------------------------

[New Search](#) [Search Results](#) [Property Card](#)

[Charge / Payments](#) [Owner / Values](#) [Charge Basis](#) [History](#) [Dwelling](#) [Land / Building](#) [Sketch](#) [Sales History](#) [Levies](#)

Owner Name	Legal Description	Mailing Address	100% Values	
DU PONT ENERGY COAL HOLDINGS INC	8-7-33 NW 1/4 SE 1/4 7 PT	CNX RESOURCES-PROPERTY TAX 100 CONSOL ENERGY DR,SUITE 40	Land	87600
	SW 1/4 NE 1/4 77.928A		Building	0
		0 CANONSBURG PA 1531	Total	87600

Financial Institution:	18			
Property Class	Range - Tract - Section	1st Due	2nd Due	Total Due
100	8 - 7 -33	\$.00	\$.00	\$.00

[Less Details](#)

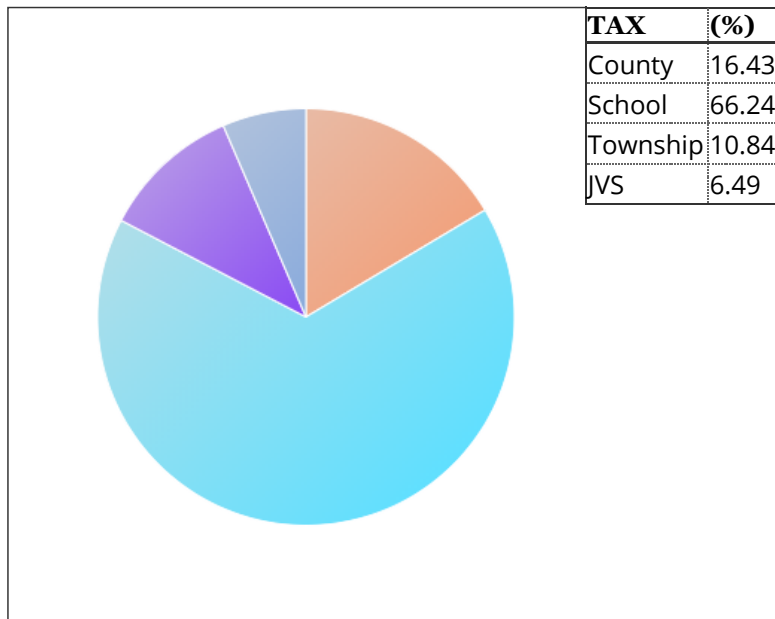
Real Estate	Prior	Dec Int	1st Half	1st Pen	2nd Half	2nd Pen	Aug Int
Charge			605.18		605.18		
Paid			605.18		605.18		
Due							

No Special Assessments on this parcel

Payment Information

Date	Amount
2019-07-12	605.18
2019-02-15	605.18

Your Tax Dollars Go To...



REAL ESTATE TAX INFORMATION

TRACTS: 8 + 9 + 10

Noble County Real Estate Search

Auditor's Office



OWNER: DU PONT ENERGY COAL HOLDINGS INC	Parcel 1 of 3 >> >	PARCEL: 13-0021106.000
--	--------------------	-------------------------------

[New Search](#) [Search Results](#) [Property Card](#)
[Charge / Payments](#) [Owner / Values](#) [Charge Basis](#) [History](#) [Dwelling](#) [Land / Building](#) [Sketch](#) [Sales History](#) [Levies](#)

Owner Name	Legal Description	Mailing Address	100% Values	
DU PONT ENERGY COAL HOLDINGS INC	8-7-33 7 NE 1/4 SE 1/4 &	CNX RESOURCES-PROPERTY TAX 100 CONSOL ENERGY DR,SUITE 40	Land	47230
	SE 1/4 NE 1/4 42.000A		Building	0
CR 2		0 CANONSBURG PA 1531	Total	47230
Financial Institution:	18			
Property Class	Range - Tract - Section	1st Due	2nd Due	Total Due
100	8 - 7 -33	\$.00	\$.00	\$.00 Less Details

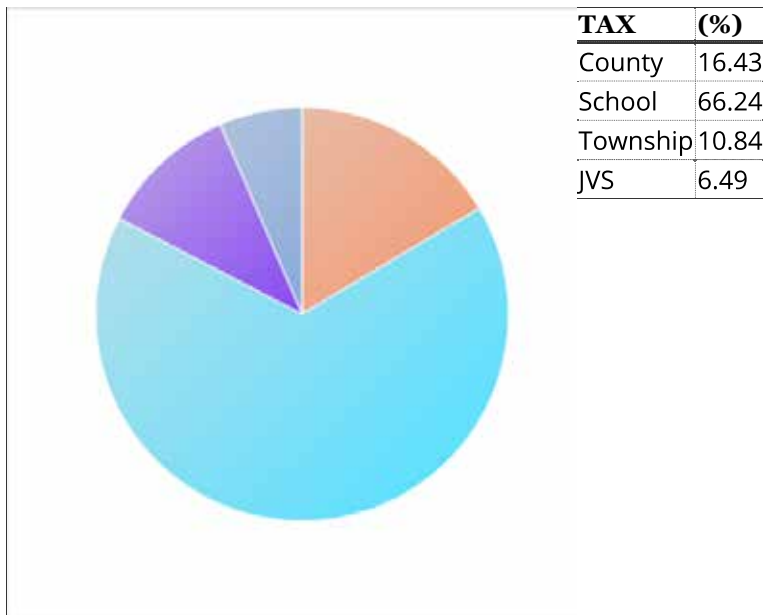
Real Estate	Prior	Dec Int	1st Half	1st Pen	2nd Half	2nd Pen	Aug Int
Charge			326.28		326.28		
Paid			326.28		326.28		
Due							

No Special Assessments on this parcel

Payment Information

Date	Amount
2019-07-12	326.28
2019-02-15	326.28

Your Tax Dollars Go To...



REAL ESTATE TAX INFORMATION

TRACTS: 8 + 9 + 10

Noble County Real Estate Search

Auditor's Office



OWNER: DU PONT ENERGY COAL HOLDINGS INC	Parcel 1 of 3 >> >	PARCEL: 13-0021107.000
--	--------------------	-------------------------------

[New Search](#) [Search Results](#) [Property Card](#)

[Charge / Payments](#) [Owner / Values](#) [Charge Basis](#) [History](#) [Dwelling](#) [Land / Building](#) [Sketch](#) [Sales History](#) [Levies](#)

Owner Name	Legal Description	Mailing Address	100% Values	
DU PONT ENERGY COAL HOLDINGS INC	8-7-33 5 SE 1/4 47.840A	CNX RESOURCES-PROPERTY TAX 100 CONSOL ENERGY DR,SUITE 40	Land	52830
			Building	0
CR 2		0 CANONSBURG PA 1531	Total	52830
Financial Institution:	18			
Property Class	Range - Tract - Section	1st Due	2nd Due	Total Due
100	8 - 7 -33	\$.00	\$.00	\$.00 Less Details

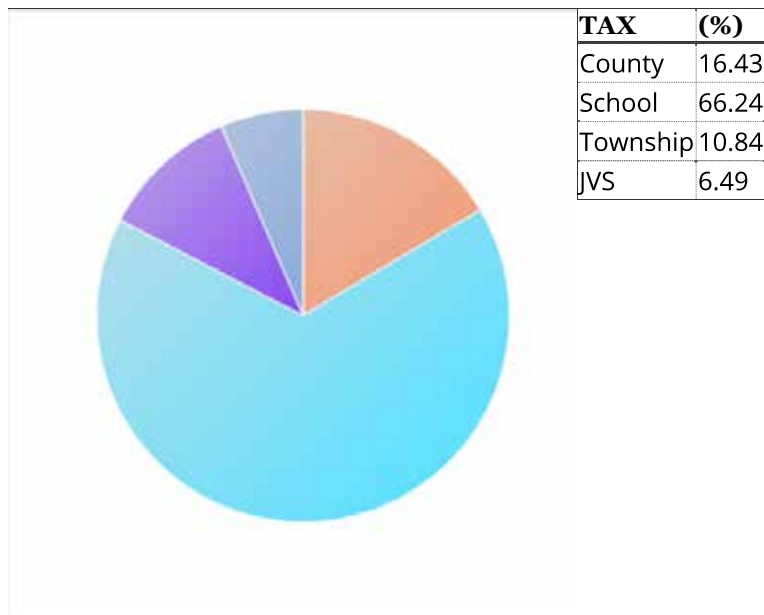
Real Estate	Prior	Dec Int	1st Half	1st Pen	2nd Half	2nd Pen	Aug Int
Charge			364.96		364.96		
Paid			364.96		364.96		
Due							

No Special Assessments on this parcel

Payment Information

Date	Amount
2019-07-12	364.96
2019-02-15	364.96

Your Tax Dollars Go To...



REAL ESTATE TAX INFORMATION

TRACTS: 8 + 9 + 10

Noble County Real Estate Search

Auditor's Office



OWNER: DU PONT ENERGY COAL HOLDINGS INC	<< Parcel 2 of 3 >>	PARCEL: 13-0021108.000
--	---------------------	-------------------------------

[New Search](#) [Search Results](#) [Property Card](#)
[Charge / Payments](#) [Owner / Values](#) [Charge Basis](#) [History](#) [Dwelling](#) [Land / Building](#) [Sketch](#) [Sales History](#) [Levies](#)

Owner Name	Legal Description	Mailing Address	100% Values	
DU PONT ENERGY COAL HOLDINGS INC	8-7-33 6 NE 1/4 SE 1/4	CNX RESOURCES-PROPERTY TAX 100 CONSOL ENERGY DR,SUITE 40	Land	1740
	1.700A		Building	0
		0 CANONSBURG PA 1531	Total	1740
Financial Institution:	18			
Property Class	Range - Tract - Section	1st Due	2nd Due	Total Due
100	8 - 7 -33	\$.00	\$.00	\$.00 Less Details

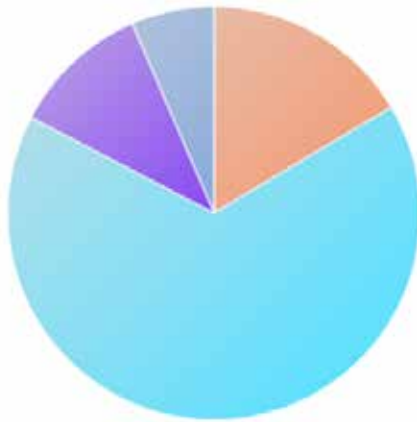
Real Estate	Prior	Dec Int	1st Half	1st Pen	2nd Half	2nd Pen	Aug Int
Charge			12.04		12.04		
Paid			12.04		12.04		
Due							

No Special Assessments on this parcel

Payment Information

Date	Amount
2019-07-12	12.04
2019-02-15	12.04

Your Tax Dollars Go To...



TAX	(%)
County	16.43
School	66.24
Township	10.84
JVS	6.49

REAL ESTATE TAX INFORMATION

TRACTS: 8 + 9 + 10

Noble County Real Estate Search

Auditor's Office



OWNER: DU PONT ENERGY COAL HOLDINGS INC	<< Parcel 3 of 3	PARCEL: 13-0021110.000
--	------------------	-------------------------------

[New Search](#) [Search Results](#) [Property Card](#)

[Charge / Payments](#) [Owner / Values](#) [Charge Basis](#) [History](#) [Dwelling](#) [Land / Building](#) [Sketch](#) [Sales History](#) [Levies](#)

Owner Name	Legal Description	Mailing Address	100% Values	
DU PONT ENERGY COAL HOLDINGS INC	8-7-33 2 SE 1/4 3 SW 1/4	CNX RESOURCES-PROPERTY TAX 100 CONSOL ENERGY DR,SUITE 40	Land	89230
	78.600A		Building	0
CR 2		0 CANONSBURG PA 1531	Total	89230
Financial Institution:	18			
Property Class	Range - Tract - Section	1st Due	2nd Due	Total Due
100	8 - 7 -33	\$.00	\$.00	\$.00 Less Details

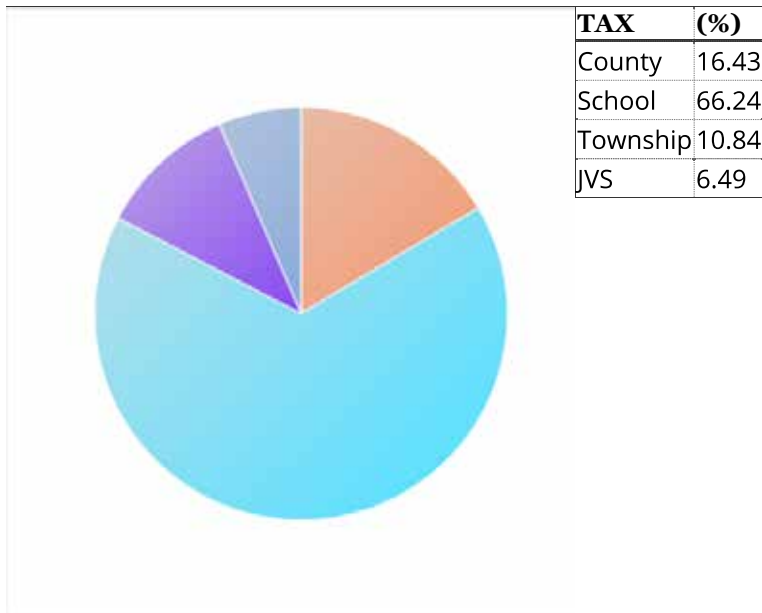
Real Estate	Prior	Dec Int	1st Half	1st Pen	2nd Half	2nd Pen	Aug Int
Charge			616.43		616.43		
Paid			616.43		616.43		
Due							

No Special Assessments on this parcel

Payment Information

Date	Amount
2019-07-12	616.43
2019-02-15	616.43

Your Tax Dollars Go To...



REAL ESTATE TAX INFORMATION

TRACTS: 8 + 9 + 10

Noble County Real Estate Search

Auditor's Office



OWNER: DU PONT ENERGY COAL HOLDINGS INC	<< Parcel 2 of 3 >>	PARCEL: 13-0021111.000
--	---------------------	-------------------------------

New Search Search Results Property Card

Charge / Payments Owner / Values Charge Basis History Dwelling Land / Building Sketch Sales History Levies

Owner Name	Legal Description	Mailing Address		100% Values	
DU PONT ENERGY COAL HOLDINGS INC	8-6-4 PT N 1/2 NE 1/4	CNX RESOURCES-PROPERTY TAX 100 CONSOL ENERGY DR,SUITE 40		Land	258490
	SE 1/4 NW 1/4 6 SE 1/4 PT			Building	0
CR 2	NE 1/4 229.420A	0 CANONSBURG PA 1531		Total	258490
Financial Institution:	18				
Property Class	Range - Tract - Section	1st Due	2nd Due	Total Due	
101	8 - 6 - 4	\$.00	\$.00	\$.00	Less Details

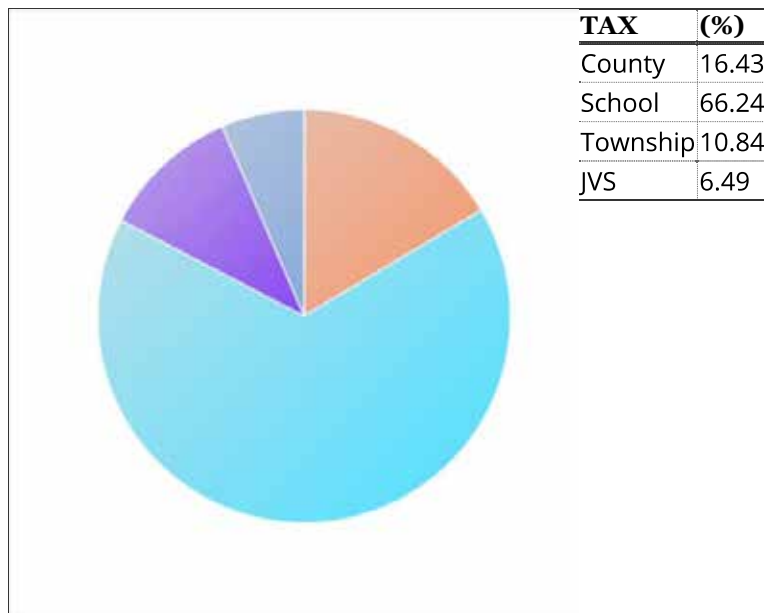
Real Estate	Prior	Dec Int	1st Half	1st Pen	2nd Half	2nd Pen	Aug Int
Charge			1785.73		1785.73		
Paid			1785.73		1785.73		
Due							

No Special Assessments on this parcel

Payment Information

Date	Amount
2019-07-12	1785.73
2019-02-15	1785.73

Your Tax Dollars Go To...



REAL ESTATE TAX INFORMATION

TRACTS: 8 + 9 + 10

Noble County Real Estate Search

Auditor's Office



OWNER: DU PONT ENERGY COAL HOLDINGS INC	< << Parcel 3 of 3	PARCEL: 13-0021118.000
--	--------------------	-------------------------------

New Search Search Results Property Card

Charge / Payments Owner / Values Charge Basis History Dwelling Land / Building Sketch Sales History Levies

Owner Name	Legal Description	Mailing Address	100% Values	
DU PONT ENERGY COAL HOLDINGS INC	8-6-4 PT W 1/2 SW 1/4	CNX RESOURCES-PROPERTY TAX 100 CONSOL ENERGY DR,SUITE 40	Land	126940
	9 SW 1/4 112.290A		Building	0
TR 265		0 CANONSBURG PA 1531	Total	126940

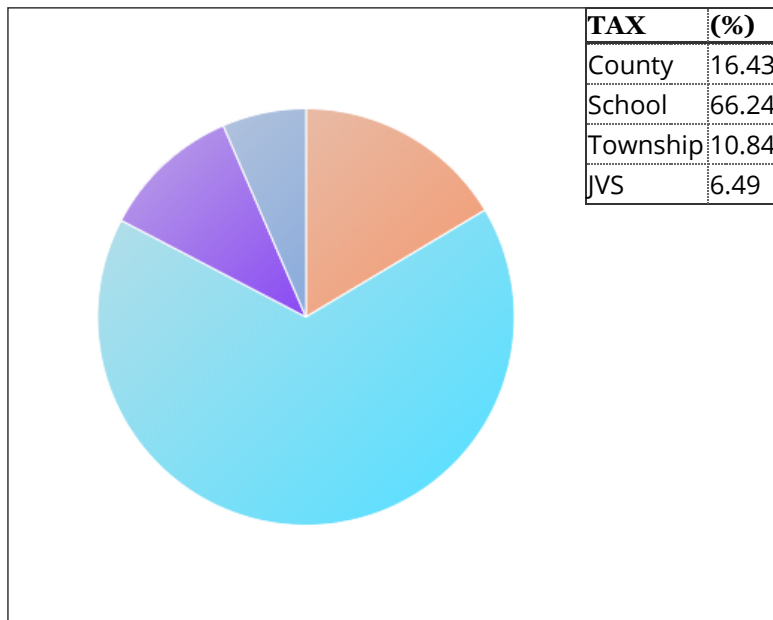
Financial Institution:	18			
Property Class	Range - Tract - Section	1st Due	2nd Due	Total Due
100	8 - 6 - 4	\$.00	\$.00	\$.00

Real Estate	Prior	Dec Int	1st Half	1st Pen	2nd Half	2nd Pen	Aug Int
Charge			876.97		876.97		
Paid			876.97		876.97		
Due							

No Special Assessments on this parcel

Payment Information	
Date	Amount
2019-07-12	876.97
2019-02-15	876.97

Your Tax Dollars Go To...



REAL ESTATE TAX INFORMATION

TRACTS: 8 + 9 + 10

Noble County Real Estate Search

Auditor's Office



OWNER: DU PONT ENERGY COAL HOLDINGS 4NC	Parcel 3 of 3	PARCEL: 13-0021168.000
--	---------------	-------------------------------

[New Search](#) [Search Results](#) [Property Card](#)
[Charge / Payments](#) [Owner / Values](#) [Charge Basis](#) [History](#) [Dwelling](#) [Land / Building](#) [Sketch](#) [Sales History](#) [Levies](#)

Owner Name	Legal Description	Mailing Address	100% Values	
DU PONT ENERGY COAL HOLDINGS 4NC	8-6-4 7 PT NE 1/4 SW 1/4	CNX RESOURCES-PROPERTY TAX 100 CONSOL ENERGY DR,SUITE 40	Land	32570
	29.753A		Building	0
CR 2		0 CANONSBURG PA 1531	Total	32570
Financial Institution:	18			
Property Class	Range - Tract - Section	1st Due	2nd Due	Total Due
100	8 - 6 - 4	\$.00	\$.00	\$.00 Less Details

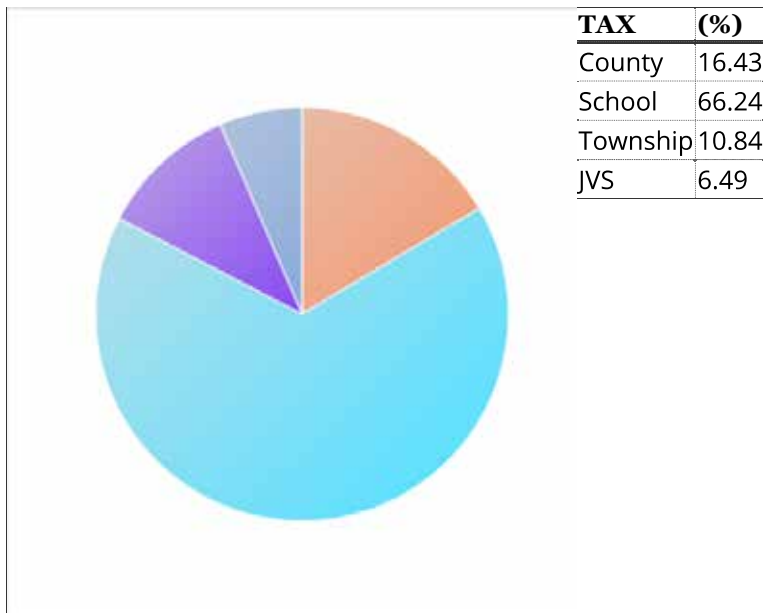
Real Estate	Prior	Dec Int	1st Half	1st Pen	2nd Half	2nd Pen	Aug Int
Charge			225.02		225.02		
Paid			225.02		225.02		
Due							

No Special Assessments on this parcel

Payment Information

Date	Amount
2019-07-12	225.02
2019-02-15	225.02

Your Tax Dollars Go To...



REAL ESTATE TAX INFORMATION

TRACTS: 8 + 9 + 10

Noble County Real Estate Search

Auditor's Office



OWNER: DU PONT ENERGY COAL HOLDINGS INC	Parcel 1 of 3 >> >	PARCEL: 34-0021152.000
--	--------------------	-------------------------------

[New Search](#) [Search Results](#) [Property Card](#)

[Charge / Payments](#) [Owner / Values](#) [Charge Basis](#) [History](#) [Dwelling](#) [Land / Building](#) [Sketch](#) [Sales History](#) [Levies](#)

Owner Name	Legal Description	Mailing Address	100% Values	
DU PONT ENERGY COAL HOLDINGS INC	8-7-34 13 NW1/4 NW 1/4	CNX RESOURCES-PROPERTY TAX 100 CONSOL ENERGY DR,SUITE 40	Land	124570
	12 NE 1/4 118.630A		Building	0
TR 307 REAR		0 CANONSBURG PA 1531	Total	124570
Financial Institution:	18			
Property Class	Range - Tract - Section	1st Due	2nd Due	Total Due
100	8 - 7 -34	\$.00	\$.00	\$.00 Less Details

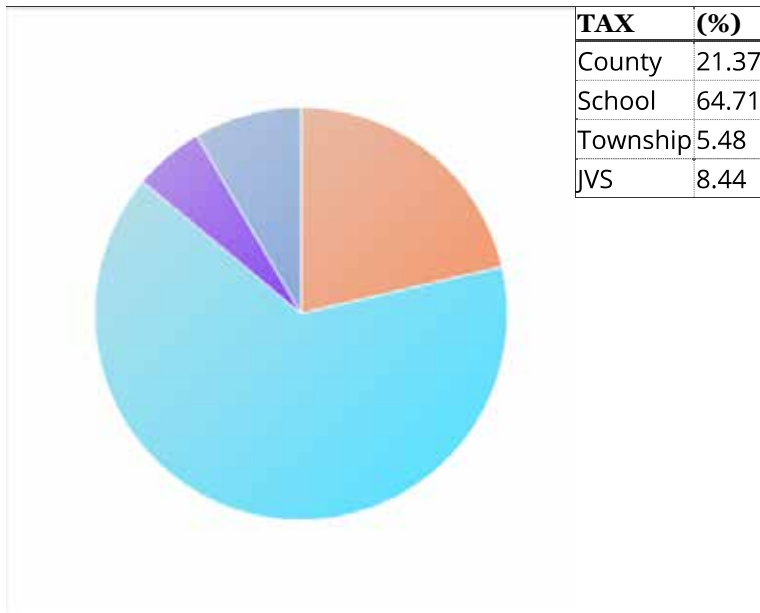
Real Estate	Prior	Dec Int	1st Half	1st Pen	2nd Half	2nd Pen	Aug Int
Charge			638.80		638.80		
Paid			638.80		638.80		
Due							

No Special Assessments on this parcel

Payment Information

Date	Amount
2019-07-12	638.80
2019-02-15	638.80

Your Tax Dollars Go To...



REAL ESTATE TAX INFORMATION

TRACTS: 8 + 9 + 10

Noble County Real Estate Search

Auditor's Office



OWNER: DU PONT ENERGY COAL HOLDINGS INC	Parcel 1 of 3 >> >	PARCEL: 35-0021134.000
--	--------------------	-------------------------------

[New Search](#) [Search Results](#) [Property Card](#)

[Charge / Payments](#) [Owner / Values](#) [Charge Basis](#) [History](#) [Dwelling](#) [Land / Building](#) [Sketch](#) [Sales History](#) [Levies](#)

Owner Name	Legal Description	Mailing Address	100% Values	
DU PONT ENERGY COAL HOLDINGS INC	8-6-3 16 NW1/4 13.490A	CNX RESOURCES-PROPERTY TAX 100 CONSOL ENERGY DR,SUITE 40	Land	14170
			Building	0
CR 43 REAR		0 CANONSBURG PA 1531	Total	14170
Financial Institution:	18			
Property Class	Range - Tract - Section	1st Due	2nd Due	Total Due
100	8 - 6 - 3	\$.00	\$.00	\$.00 Less Details

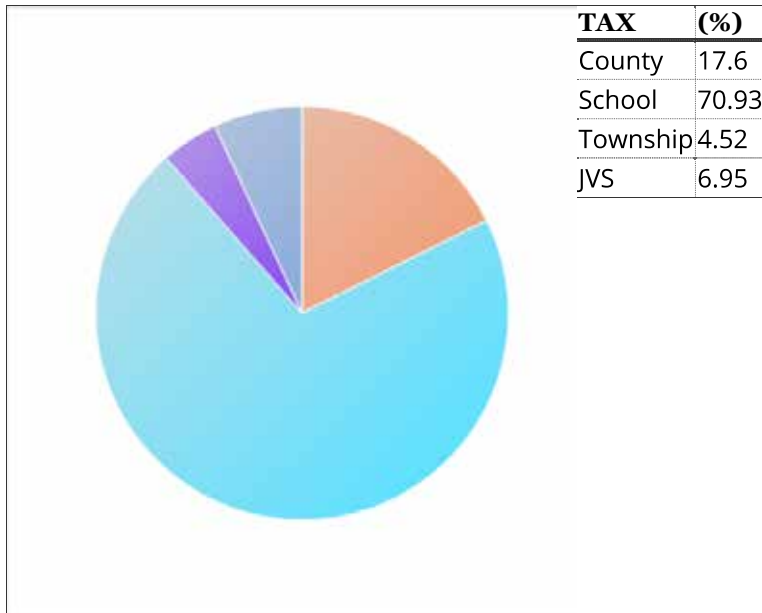
Real Estate	Prior	Dec Int	1st Half	1st Pen	2nd Half	2nd Pen	Aug Int
Charge			91.98		91.98		
Paid			91.98		91.98		
Due							

No Special Assessments on this parcel

Payment Information

Date	Amount
2019-07-12	91.98
2019-02-15	91.98

Your Tax Dollars Go To...



REAL ESTATE TAX INFORMATION

TRACTS: 8 + 9 + 10

Noble County Real Estate Search

Auditor's Office



OWNER: DU PONT ENERGY COAL HOLDINGS INC	Parcel 1 of 3 >> >	PARCEL: 35-0021135.000
--	--------------------	-------------------------------

[New Search](#) [Search Results](#) [Property Card](#)

[Charge / Payments](#) [Owner / Values](#) [Charge Basis](#) [History](#) [Dwelling](#) [Land / Building](#) [Sketch](#) [Sales History](#) [Levies](#)

Owner Name	Legal Description	Mailing Address	100% Values		
DU PONT ENERGY COAL HOLDINGS INC	8-6-3 17 NW 1/4 11.460A	CNX RESOURCES-PROPERTY TAX 100 CONSOL ENERGY DR,SUITE 40	Land	8260	
			Building	0	
CR 43		0 CANONSBURG PA 1531	Total	8260	
Financial Institution:		18			
Property Class		Range - Tract - Section	1st Due	2nd Due	Total Due
100		8 - 6 - 3	\$.00	\$.00	\$.00 Less Details

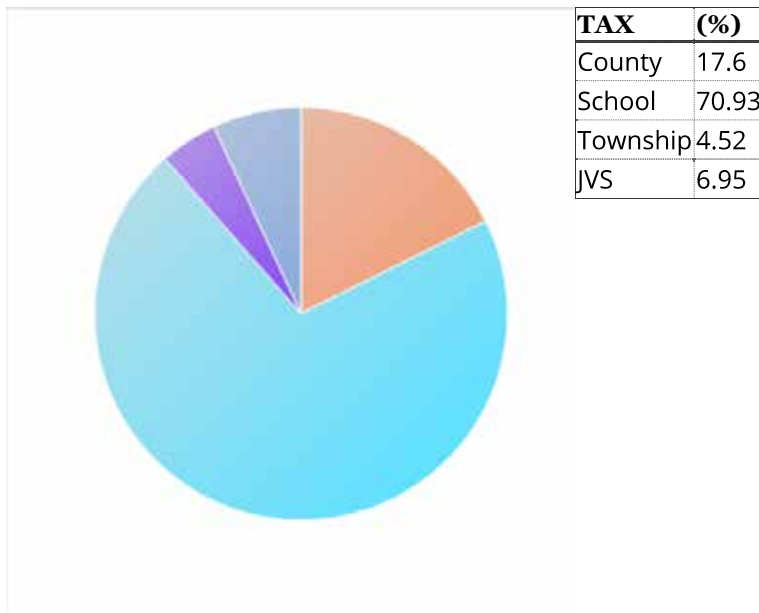
Real Estate	Prior	Dec Int	1st Half	1st Pen	2nd Half	2nd Pen	Aug Int
Charge			53.59		53.59		
Paid			53.59		53.59		
Due							

No Special Assessments on this parcel

Payment Information

Date	Amount
2019-07-12	53.59
2019-02-15	53.59

Your Tax Dollars Go To...



REAL ESTATE TAX INFORMATION

TRACTS: 8 + 9 + 10

Noble County Real Estate Search

Auditor's Office



OWNER: DU PONT ENERGY COAL HOLDINGS INC	Parcel 1 of 3 >> >	PARCEL: 35-0021150.000
--	--------------------	-------------------------------

[New Search](#) [Search Results](#) [Property Card](#)
[Charge / Payments](#) [Owner / Values](#) [Charge Basis](#) [History](#) [Dwelling](#) [Land / Building](#) [Sketch](#) [Sales History](#) [Levies](#)

Owner Name	Legal Description	Mailing Address	100% Values	
DU PONT ENERGY COAL HOLDINGS INC	8-7-34 16 SW 1/4 74.03 A	CNX RESOURCES-PROPERTY TAX 100 CONSOL ENERGY DR,SUITE 40	Land	76140
			Building	0
45167 HILL ROAD (WELL PAD)		0 CANONSBURG PA 1531	Total	76140
CALDWELL , OH 43724				
Financial Institution:	18			
Property Class	Range - Tract - Section	1st Due	2nd Due	Total Due
100	8 - 7 -34	\$.00	\$.00	\$.00 Less Details

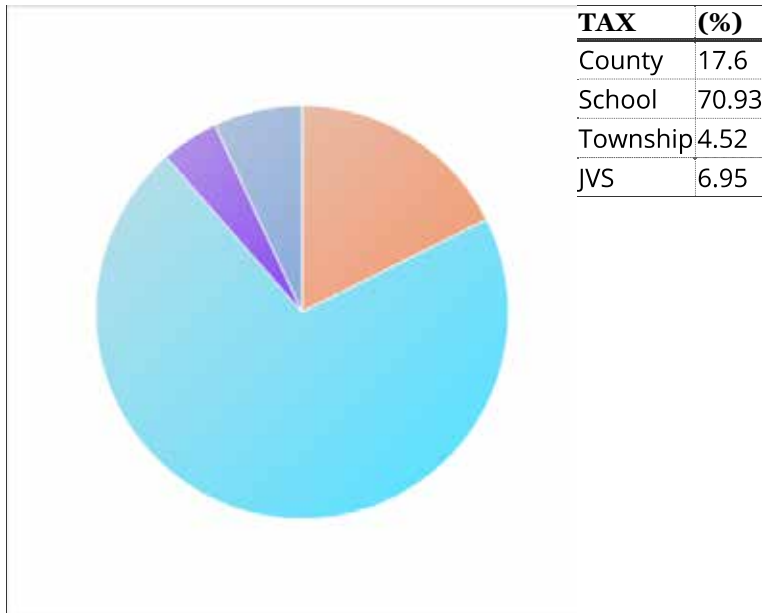
Real Estate	Prior	Dec Int	1st Half	1st Pen	2nd Half	2nd Pen	Aug Int
Charge			494.19		494.19		
Paid			494.19		494.19		
Due							

No Special Assessments on this parcel

Payment Information

Date	Amount
2019-07-12	494.19
2019-02-15	494.19

Your Tax Dollars Go To...



REAL ESTATE TAX INFORMATION

TRACT: 11

Noble County Real Estate Search

Auditor's Office



OWNER: DU PONT ENERGY COAL HOLDINGS INC	<< Parcel 2 of 3 >>	PARCEL: 13-0021166.000
--	---------------------	-------------------------------

[New Search](#) [Search Results](#) [Property Card](#)

[Charge / Payments](#) [Owner / Values](#) [Charge Basis](#) [History](#) [Dwelling](#) [Land / Building](#) [Sketch](#) [Sales History](#) [Levies](#)

Owner Name	Legal Description	Mailing Address	100% Values	
DU PONT ENERGY COAL HOLDINGS INC	8-6-4 8 SE 1/4 9.19A	CNX RESOURCES-PROPERTY TAX 100 CONSOL ENERGY DR,SUITE 40	Land	9970
			Building	0
CR 2		0 CANONSBURG PA 1531	Total	9970

Financial Institution:	18			
Property Class	Range - Tract - Section	1st Due	2nd Due	Total Due
100	8 - 6 - 4	\$.00	\$.00	\$.00

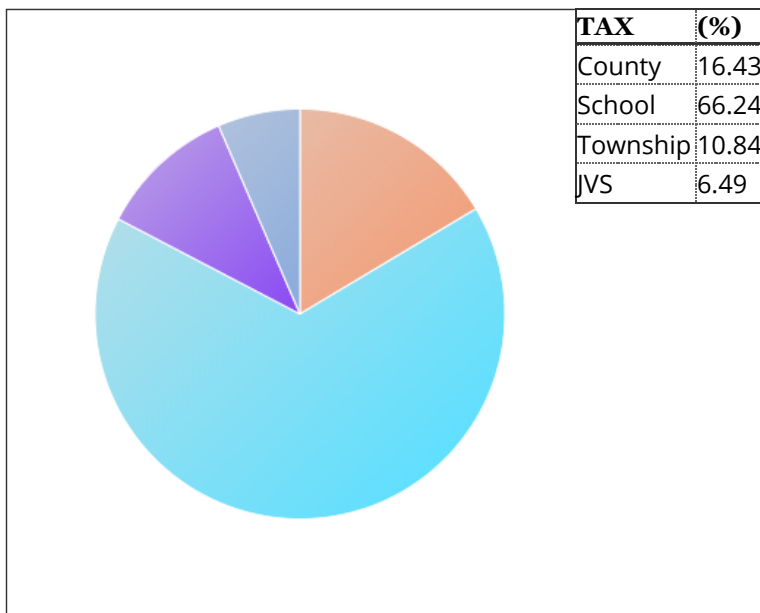
Real Estate	Prior	Dec Int	1st Half	1st Pen	2nd Half	2nd Pen	Aug Int
Charge			68.89		68.89		
Paid			68.89		68.89		
Due							

No Special Assessments on this parcel

Payment Information

Date	Amount
2019-07-12	68.89
2019-02-15	68.89

Your Tax Dollars Go To...



REAL ESTATE TAX INFORMATION

TRACT: 11

Noble County Real Estate Search

Auditor's Office



OWNER:	DU PONT ENERGY COAL HOLDINGS INC	Parcel 1 of 3	>>	>	PARCEL:	13-0021167.000
---------------	----------------------------------	---------------	----	---	----------------	----------------

[New Search](#) [Search Results](#) [Property Card](#)

[Charge / Payments](#) [Owner / Values](#) [Charge Basis](#) [History](#) [Dwelling](#) [Land / Building](#) [Sketch](#) [Sales History](#) [Levies](#)

Owner Name	Legal Description	Mailing Address	100% Values	
DU PONT ENERGY COAL HOLDINGS INC	8-6-4 PT SW 1/4 SE 1/4	CNX RESOURCES-PROPERTY TAX 100 CONSOL ENERGY DR,SUITE 40	Land	35860
	31.88A		Building	0
CR 2		0 CANONSBURG PA 1531	Total	35860

Financial Institution:	18			
Property Class	Range - Tract - Section	1st Due	2nd Due	Total Due
100	8 - 6 - 4	\$.00	\$.00	\$.00

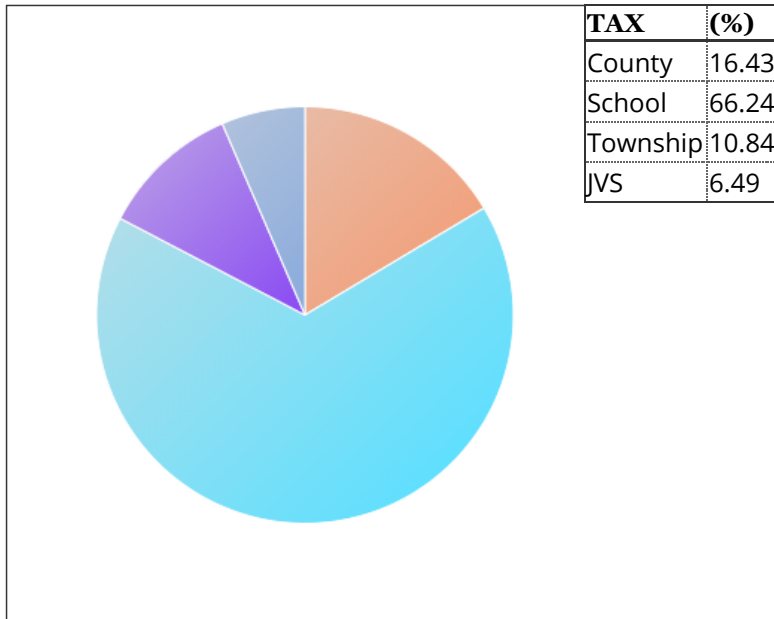
Real Estate	Prior	Dec Int	1st Half	1st Pen	2nd Half	2nd Pen	Aug Int
Charge			247.72		247.72		
Paid			247.72		247.72		
Due							

No Special Assessments on this parcel

Payment Information

Date	Amount
2019-07-12	247.72
2019-02-15	247.72

Your Tax Dollars Go To...



REAL ESTATE TAX INFORMATION

TRACT: 11

Noble County Real Estate Search

Auditor's Office



OWNER: DU PONT ENERGY COAL HOLDINGS INC	<< Parcel 2 of 3 >>	PARCEL: 13-0021187.000
--	---------------------	-------------------------------

[New Search](#) [Search Results](#) [Property Card](#)

[Charge / Payments](#) [Owner / Values](#) [Charge Basis](#) [History](#) [Dwelling](#) [Land / Building](#) [Sketch](#) [Sales History](#) [Levies](#)

Owner Name	Legal Description	Mailing Address	100% Values	
DU PONT ENERGY COAL HOLDINGS INC	8-6-9 17 NW 1/4 PT NE 1/4	CNX RESOURCES-PROPERTY TAX 100 CONSOL ENERGY DR,SUITE 40	Land	45430
	39.51A		Building	0
CR 2 REAR		0 CANONSBURG PA 1531	Total	45430

Financial Institution:	18			
Property Class	Range - Tract - Section	1st Due	2nd Due	Total Due
100	8 - 6 - 9	\$.00	\$.00	\$.00

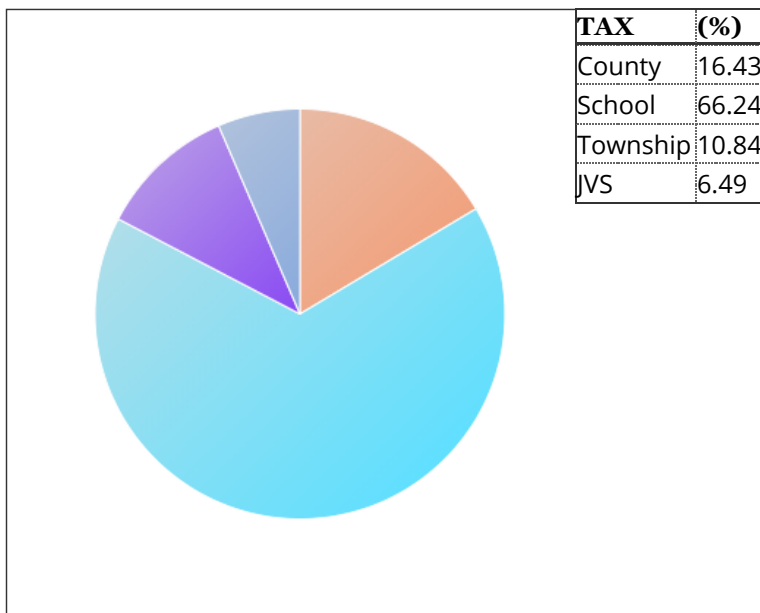
Real Estate	Prior	Dec Int	1st Half	1st Pen	2nd Half	2nd Pen	Aug Int
Charge			313.84		313.84		
Paid			313.84		313.84		
Due							

No Special Assessments on this parcel

Payment Information

Date	Amount
2019-07-12	313.84
2019-02-15	313.84

Your Tax Dollars Go To...



REAL ESTATE TAX INFORMATION

TRACT: 11

Noble County Real Estate Search

Auditor's Office



OWNER: DUPONT ENERGY COAL HOLDINGS	< << Parcel 2 of 3 >> >	PARCEL: 13-0021209.000
---	-------------------------	-------------------------------

[New Search](#) [Search Results](#) [Property Card](#)
[Charge / Payments](#) [Owner / Values](#) [Charge Basis](#) [History](#) [Dwelling](#) [Land / Building](#) [Sketch](#) [Sales History](#) [Levies](#)

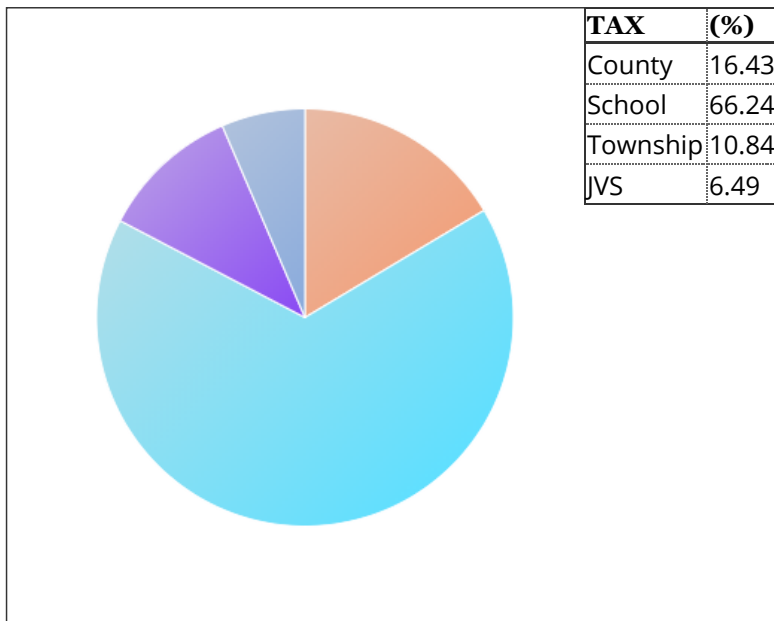
Owner Name	Legal Description	Mailing Address	100% Values	
DUPONT ENERGY COAL HOLDINGS	8-6-9 W 1/2 SW 1/4 NE 1/4	CNX RESOURCES-PROPERTY TAX 100 CONSOL ENERGY DR,SUITE 40	Land	22630
	19.69A		Building	0
		0 CANONSBURG PA 1531	Total	22630
Financial Institution:	18			
Property Class	Range - Tract - Section	1st Due	2nd Due	Total Due
100	8 - 6 - 9	\$.00	\$.00	\$.00

Real Estate	Prior	Dec Int	1st Half	1st Pen	2nd Half	2nd Pen	Aug Int
Charge			156.33		156.33		
Paid			156.33		156.33		
Due							

Special Assessments	Prior	Dec Int	1st Half	1st Pen	2nd Half	2nd Pen	Aug Int
99/ MWCD			3.00		3.00		
Total Charge			3.00		3.00		
Paid			3.00		3.00		
Due							

Payment Information	
Date	Amount
2019-07-12	159.33
2019-02-15	159.33

Your Tax Dollars Go To...



REAL ESTATE TAX INFORMATION

TRACT: 11

Noble County Real Estate Search

Auditor's Office



OWNER: DUPONT ENERGY COAL HOLDINGS INC	Parcel 1 of 3 >> >	PARCEL: 13-0021210.000
---	--------------------	-------------------------------

[New Search](#) [Search Results](#) [Property Card](#)

[Charge / Payments](#) [Owner / Values](#) [Charge Basis](#) [History](#) [Dwelling](#) [Land / Building](#) [Sketch](#) [Sales History](#) [Levies](#)

Owner Name	Legal Description	Mailing Address	100% Values	
DUPONT ENERGY COAL HOLDINGS INC	8-6-9 NW 1/4 PT NE 1/4	CNX RESOURCES-PROPERTY TAX 100 CONSOL ENERGY DR,SUITE 40	Land	26490
	23.03A		Building	0
		0 CANONSBURG PA 1531	Total	26490

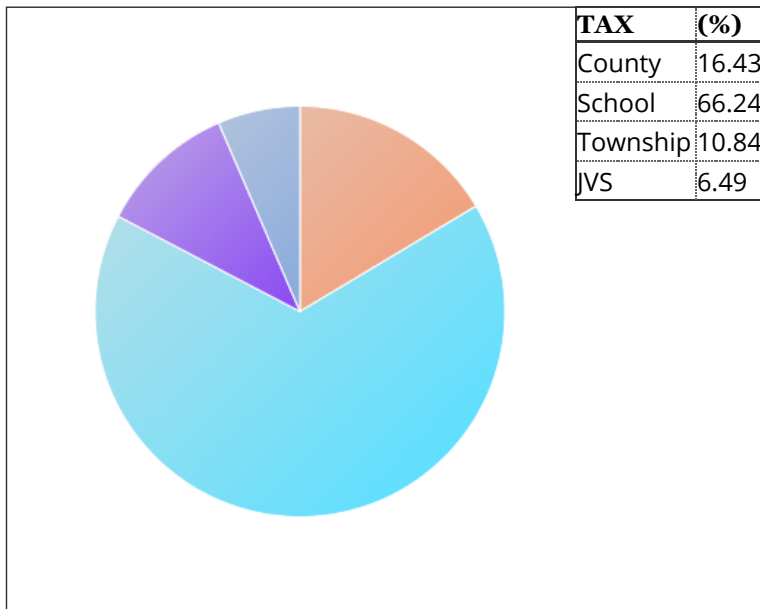
Financial Institution:	18			
Property Class	Range - Tract - Section	1st Due	2nd Due	Total Due
100	8 - 6 - 9	\$.00	\$.00	\$.00

Real Estate	Prior	Dec Int	1st Half	1st Pen	2nd Half	2nd Pen	Aug Int
Charge			182.98		182.98		
Paid			182.98		182.98		
Due							

Special Assessments	Prior	Dec Int	1st Half	1st Pen	2nd Half	2nd Pen	Aug Int
99/ MWCD			3.00		3.00		
Total Charge			3.00		3.00		
Paid			3.00		3.00		
Due							

Payment Information	
Date	Amount
2019-07-12	185.98
2019-02-15	185.98

Your Tax Dollars Go To...



REAL ESTATE TAX INFORMATION

TRACTS: 12 + 13 + 18 + 19 + 20 + 21 + 22

Noble County Real Estate Search

Auditor's Office



OWNER: DU PONT ENERGY COAL HOLDINGS INC	<< Parcel 3 of 3	PARCEL: 13-0021025.000
--	------------------	-------------------------------

New Search Search Results Property Card

Charge / Payments Owner / Values Charge Basis History Dwelling Land / Building Sketch Sales History Levies

Owner Name	Legal Description	Mailing Address	100% Values	
DU PONT ENERGY COAL HOLDINGS INC	8-6-6 9 NE 1/4 35.820A	CNX RESOURCES-PROPERTY TAX 100 CONSOL ENERGY DR,SUITE 40	Land	41200
			Building	0
CR 50 REAR		0 CANONSBURG PA 1531	Total	41200

Financial Institution:	18			
Property Class	Range - Tract - Section	1st Due	2nd Due	Total Due
100	8 - 6 - 6	\$.00	\$.00	\$.00

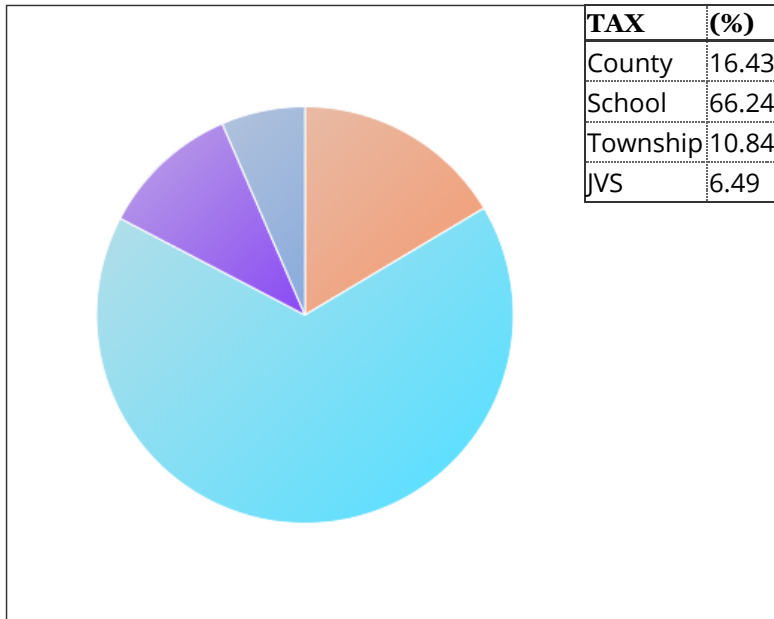
Real Estate	Prior	Dec Int	1st Half	1st Pen	2nd Half	2nd Pen	Aug Int
Charge			284.62		284.62		
Paid			284.62		284.62		
Due							

No Special Assessments on this parcel

Payment Information

Date	Amount
2019-07-12	284.62
2019-02-15	284.62

Your Tax Dollars Go To...



REAL ESTATE TAX INFORMATION

TRACTS: 12 + 13 + 18 + 19 + 20 + 21 + 22

Noble County Real Estate Search

Auditor's Office



OWNER:	DU PONT ENERGY COAL HOLDINGS INC	<< Parcel 3 of 3	PARCEL:	13-0021027.000
--------	----------------------------------	------------------	---------	----------------

New Search Search Results Property Card

Charge / Payments Owner / Values Charge Basis History Dwelling Land / Building Sketch Sales History Levies

Owner Name	Legal Description	Mailing Address	100% Values	
DU PONT ENERGY COAL HOLDINGS INC	8-6-6 11 NE 1/4 19.300A	CNX RESOURCES-PROPERTY TAX 100 CONSOL ENERGY DR,SUITE 40	Land	22200
			Building	0
CR 50 REAR		0 CANONSBURG PA 1531	Total	22200

Financial Institution:	18			
Property Class	Range - Tract - Section	1st Due	2nd Due	Total Due
100	8 - 6 - 6	\$.00	\$.00	\$.00 Less Details

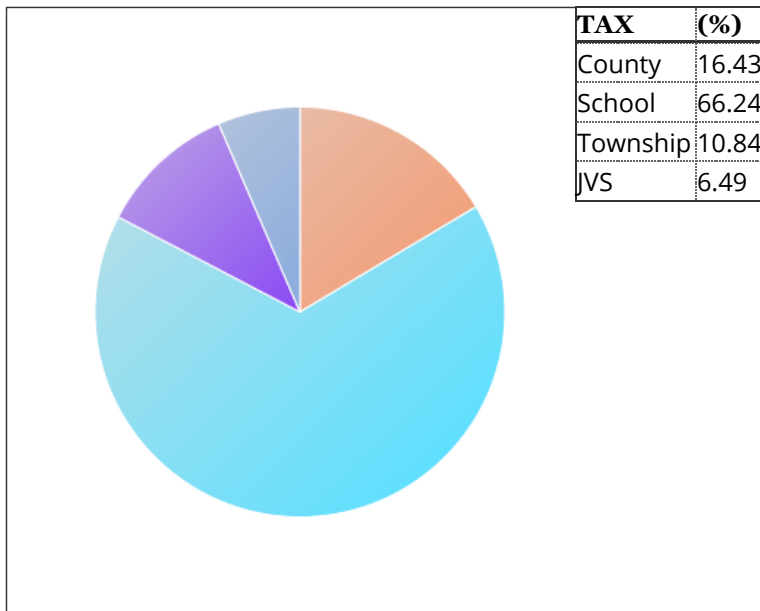
Real Estate	Prior	Dec Int	1st Half	1st Pen	2nd Half	2nd Pen	Aug Int
Charge			153.36		153.36		
Paid			153.36		153.36		
Due							

No Special Assessments on this parcel

Payment Information

Date	Amount
2019-07-12	153.36
2019-02-15	153.36

Your Tax Dollars Go To...



REAL ESTATE TAX INFORMATION

TRACTS: 12 + 13 + 18 + 19 + 20 + 21 + 22

Noble County Real Estate Search

Auditor's Office



OWNER: DU PONT ENERGY COAL HOLDINGS INC	<< Parcel 3 of 3	PARCEL: 13-0021028.000
--	------------------	-------------------------------

[New Search](#) [Search Results](#) [Property Card](#)
[Charge / Payments](#) [Owner / Values](#) [Charge Basis](#) [History](#) [Dwelling](#) [Land / Building](#) [Sketch](#) [Sales History](#) [Levies](#)

Owner Name	Legal Description	Mailing Address	100% Values	
DU PONT ENERGY COAL HOLDINGS INC	8-6-6 PT 10 NE 1/4	CNX RESOURCES-PROPERTY TAX 100 CONSOL ENERGY DR,SUITE 40	Land	33000
	28.70 A		Building	0
CR 50		0 CANONSBURG PA 1531	Total	33000

Financial Institution:	18			
Property Class	Range - Tract - Section	1st Due	2nd Due	Total Due
100	8 - 6 - 6	\$.00	\$.00	\$.00

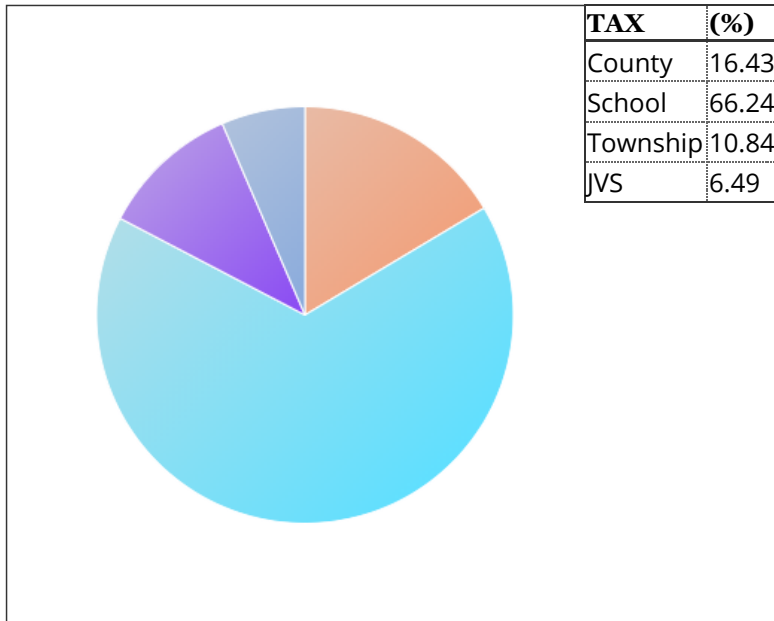
Real Estate	Prior	Dec Int	1st Half	1st Pen	2nd Half	2nd Pen	Aug Int
Charge			227.98		227.98		
Paid			227.98		227.98		
Due							

No Special Assessments on this parcel

Payment Information

Date	Amount
2019-07-12	227.98
2019-02-15	227.98

Your Tax Dollars Go To...



REAL ESTATE TAX INFORMATION

TRACTS: 12 + 13 + 18 + 19 + 20 + 21 + 22

Noble County Real Estate Search

Auditor's Office



OWNER:	DU PONT ENERGY COAL HOLDINGS INC	Parcel 1 of 3	>> >	PARCEL:	13-0021030.000
---------------	----------------------------------	---------------	------	----------------	----------------

[New Search](#) [Search Results](#) [Property Card](#)

[Charge / Payments](#) [Owner / Values](#) [Charge Basis](#) [History](#) [Dwelling](#) [Land / Building](#) [Sketch](#) [Sales History](#) [Levies](#)

Owner Name	Legal Description	Mailing Address	100% Values	
DU PONT ENERGY COAL HOLDINGS INC	8-6-6 7 NE 1/4 NE 1/4	CNX RESOURCES-PROPERTY TAX 100 CONSOL ENERGY DR,SUITE 40	Land	6800
	5.900A		Building	0
CR 50 REAR		0 CANONSBURG PA 1531	Total	6800

Financial Institution:	18			
Property Class	Range - Tract - Section	1st Due	2nd Due	Total Due
100	8 - 6 - 6	\$.00	\$.00	\$.00

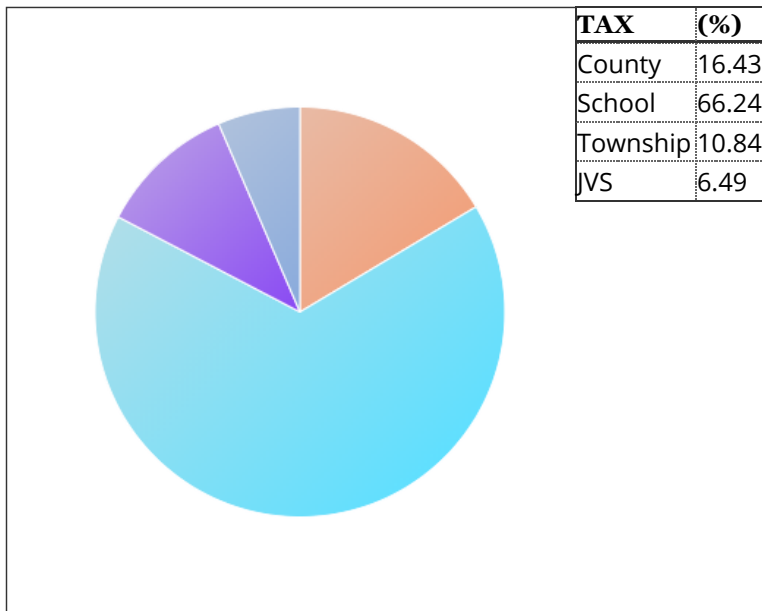
Real Estate	Prior	Dec Int	1st Half	1st Pen	2nd Half	2nd Pen	Aug Int
Charge			46.98		46.98		
Paid			46.98		46.98		
Due							

No Special Assessments on this parcel

Payment Information

Date	Amount
2019-07-12	46.98
2019-02-15	46.98

Your Tax Dollars Go To...



REAL ESTATE TAX INFORMATION

TRACTS: 12 + 13 + 18 + 19 + 20 + 21 + 22

Noble County Real Estate Search

Auditor's Office



OWNER: DU PONT ENERGY COAL HOLDINGS INC	<< Parcel 2 of 3 >>	PARCEL: 13-0021031.000
--	---------------------	-------------------------------

New Search Search Results Property Card

Charge / Payments Owner / Values Charge Basis History Dwelling Land / Building Sketch Sales History Levies

Owner Name	Legal Description	Mailing Address	100% Values	
DU PONT ENERGY COAL HOLDINGS INC	8-6-6 8 NE 1/4 17.460A	CNX RESOURCES-PROPERTY TAX 100 CONSOL ENERGY DR,SUITE 40	Land	19860
			Building	0
TR 69		0 CANONSBURG PA 1531	Total	19860

Financial Institution:	18			
Property Class	Range - Tract - Section	1st Due	2nd Due	Total Due
100	8 - 6 - 6	\$.00	\$.00	\$.00 Less Details

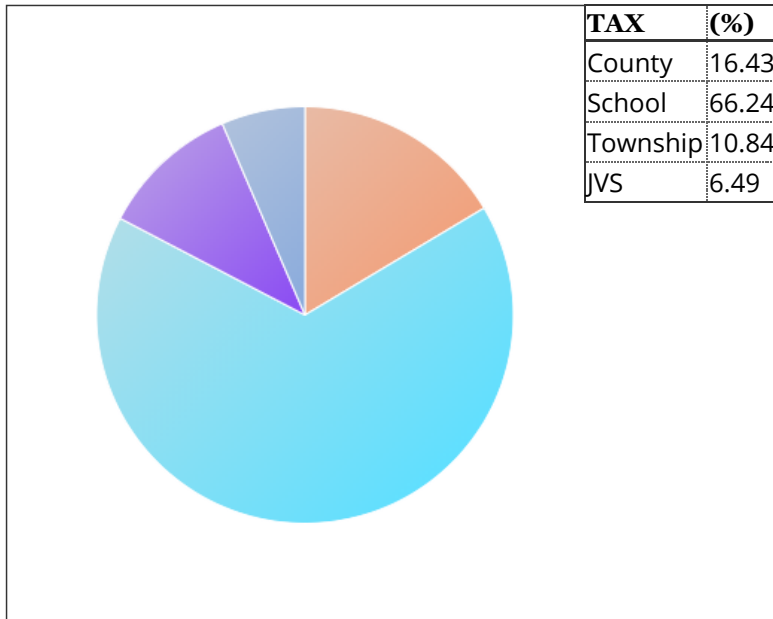
Real Estate	Prior	Dec Int	1st Half	1st Pen	2nd Half	2nd Pen	Aug Int
Charge			137.19		137.19		
Paid			137.19		137.19		
Due							

No Special Assessments on this parcel

Payment Information

Date	Amount
2019-07-12	137.19
2019-02-15	137.19

Your Tax Dollars Go To...



REAL ESTATE TAX INFORMATION

TRACTS: 12 + 13 + 18 + 19 + 20 + 21 + 22

Noble County Real Estate Search

Auditor's Office



OWNER: DU PONT ENERGY COAL HOLDINGS INC	<< Parcel 2 of 3 >>	PARCEL: 13-0021044.000
--	---------------------	-------------------------------

[New Search](#) [Search Results](#) [Property Card](#)

[Charge / Payments](#) [Owner / Values](#) [Charge Basis](#) [History](#) [Dwelling](#) [Land / Building](#) [Sketch](#) [Sales History](#) [Levies](#)

Owner Name	Legal Description	Mailing Address	100% Values	
DU PONT ENERGY COAL HOLDINGS INC	8-7-31 1 SE 1/4 SE 1/4	CNX RESOURCES-PROPERTY TAX 100 CONSOL ENERGY DR,SUITE 40	Land	170
	.14A		Building	0
CR 52		0 CANONSBURG PA 1531	Total	170

Financial Institution:	18			
Property Class	Range - Tract - Section	1st Due	2nd Due	Total Due
100	8 - 7 - 31	\$.00	\$.00	\$.00

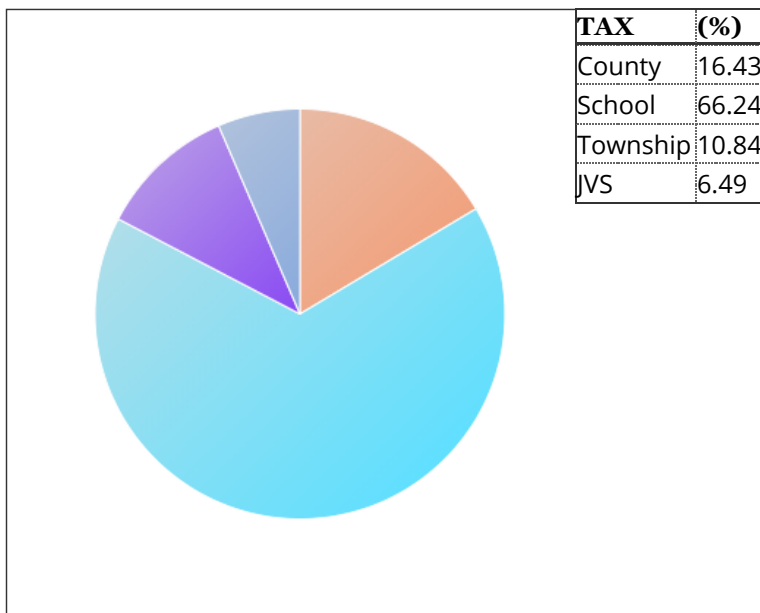
Real Estate	Prior	Dec Int	1st Half	1st Pen	2nd Half	2nd Pen	Aug Int
Charge			1.18		1.18		
Paid			1.18		1.18		
Due							

No Special Assessments on this parcel

Payment Information

Date	Amount
2019-07-12	1.18
2019-02-15	1.18

Your Tax Dollars Go To...



REAL ESTATE TAX INFORMATION

TRACTS: 12 + 13 + 18 + 19 + 20 + 21 + 22

Noble County Real Estate Search

Auditor's Office



OWNER:	DU PONT ENERGY COAL HOLDINGS INC	Parcel 1 of 3	>>	>	PARCEL:	13-0021045.000
---------------	----------------------------------	---------------	----	---	----------------	----------------

[New Search](#) [Search Results](#) [Property Card](#)

[Charge / Payments](#) [Owner / Values](#) [Charge Basis](#) [History](#) [Dwelling](#) [Land / Building](#) [Sketch](#) [Sales History](#) [Levies](#)

Owner Name	Legal Description	Mailing Address	100% Values	
DU PONT ENERGY COAL HOLDINGS INC	8-7-32 7 SW 1/4 SW 1/4	CNX RESOURCES-PROPERTY TAX 100 CONSOL ENERGY DR,SUITE 40	Land	24800
	22.470A		Building	0
CR 50		0 CANONSBURG PA 1531	Total	24800

Financial Institution:	18			
Property Class	Range - Tract - Section	1st Due	2nd Due	Total Due
100	8 - 7 -32	\$.00	\$.00	\$.00

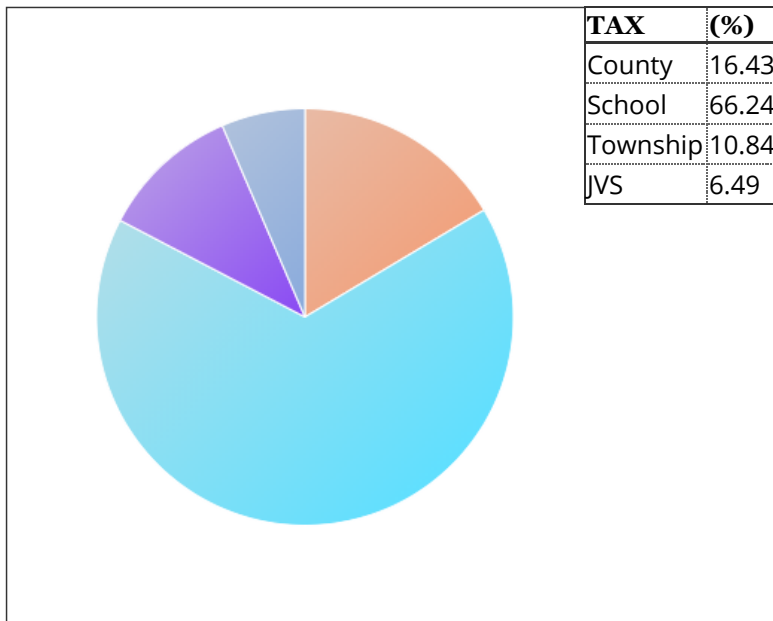
Real Estate	Prior	Dec Int	1st Half	1st Pen	2nd Half	2nd Pen	Aug Int
Charge			171.33		171.33		
Paid			171.33		171.33		
Due							

No Special Assessments on this parcel

Payment Information

Date	Amount
2019-07-12	171.33
2019-02-15	171.33

Your Tax Dollars Go To...



REAL ESTATE TAX INFORMATION

TRACTS: 12 + 13 + 18 + 19 + 20 + 21 + 22

Noble County Real Estate Search

Auditor's Office



OWNER: DU PONT ENERGY COAL HOLDINGS INC	<< Parcel 2 of 3 >> >	PARCEL: 13-0021046.000
--	-----------------------	-------------------------------

[New Search](#) [Search Results](#) [Property Card](#)

[Charge / Payments](#) [Owner / Values](#) [Charge Basis](#) [History](#) [Dwelling](#) [Land / Building](#) [Sketch](#) [Sales History](#) [Levies](#)

Owner Name	Legal Description	Mailing Address	100% Values	
DU PONT ENERGY COAL HOLDINGS INC	8-7-32 10 SW 1/4 76.31A	CNX RESOURCES-PROPERTY TAX 100 CONSOL ENERGY DR,SUITE 40	Land	86830
			Building	0
CR 50 REAR		0 CANONSBURG PA 1531	Total	86830

Financial Institution:	18			
Property Class	Range - Tract - Section	1st Due	2nd Due	Total Due
100	8 - 7 -32	\$.00	\$.00	\$.00

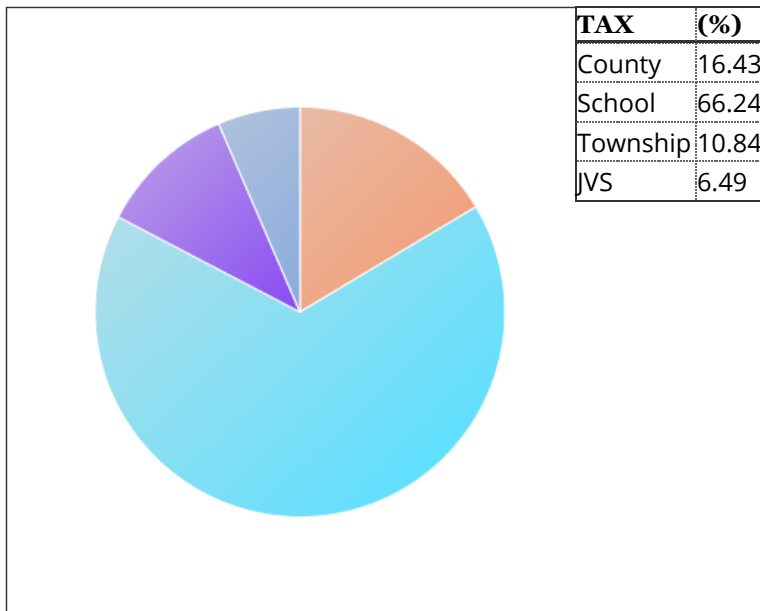
Real Estate	Prior	Dec Int	1st Half	1st Pen	2nd Half	2nd Pen	Aug Int
Charge			599.85		599.85		
Paid			599.85		599.85		
Due							

No Special Assessments on this parcel

Payment Information

Date	Amount
2019-07-12	599.85
2019-02-15	599.85

Your Tax Dollars Go To...



REAL ESTATE TAX INFORMATION

TRACTS: 12 + 13 + 18 + 19 + 20 + 21 + 22

Noble County Real Estate Search

Auditor's Office



OWNER: DU PONT ENERGY COAL HOLDINGS INC	<< Parcel 2 of 3 >>	PARCEL: 13-0021049.000
--	---------------------	-------------------------------

New Search Search Results Property Card

Charge / Payments Owner / Values Charge Basis History Dwelling Land / Building Sketch Sales History Levies

Owner Name	Legal Description	Mailing Address	100% Values	
DU PONT ENERGY COAL HOLDINGS INC	8-7-32 6 SW 1/4 10.000A	CNX RESOURCES-PROPERTY TAX 100 CONSOL ENERGY DR,SUITE 40	Land	10770
			Building	0
CR 50		0 CANONSBURG PA 1531	Total	10770

Financial Institution:	18			
Property Class	Range - Tract - Section	1st Due	2nd Due	Total Due
100	8 - 7 -32	\$.00	\$.00	\$.00

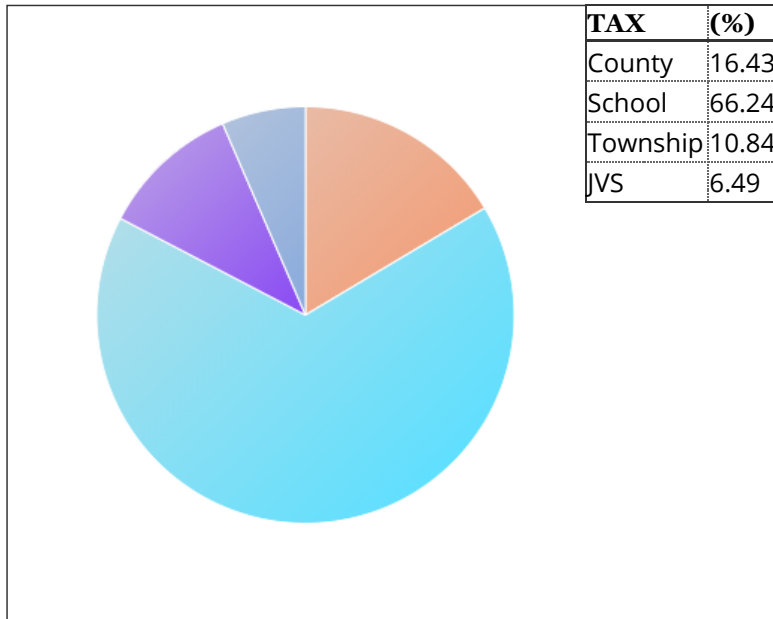
Real Estate	Prior	Dec Int	1st Half	1st Pen	2nd Half	2nd Pen	Aug Int
Charge			74.41		74.41		
Paid			74.41		74.41		
Due							

No Special Assessments on this parcel

Payment Information

Date	Amount
2019-07-12	74.41
2019-02-15	74.41

Your Tax Dollars Go To...



REAL ESTATE TAX INFORMATION

TRACTS: 12 + 13 + 18 + 19 + 20 + 21 + 22

Noble County Real Estate Search

Auditor's Office



OWNER: DU PONT ENERGY COAL HOLDINGS INC	<< Parcel 2 of 3 >>	PARCEL: 13-0021050.000
---	---------------------	------------------------

[New Search](#) [Search Results](#) [Property Card](#)

[Charge / Payments](#) [Owner / Values](#) [Charge Basis](#) [History](#) [Dwelling](#) [Land / Building](#) [Sketch](#) [Sales History](#) [Levies](#)

Owner Name	Legal Description	Mailing Address	100% Values	
DU PONT ENERGY COAL HOLDINGS INC	8-6-5 9 NW 1/4 74.930A	CNX RESOURCES-PROPERTY TAX 100 CONSOL ENERGY DR,SUITE 40	Land	96890
			Building	15140
TR 69		0 CANONSBURG PA 1531	Total	112030

Financial Institution:	18			
Property Class	Range - Tract - Section	1st Due	2nd Due	Total Due
101	8 - 6 - 5	\$.00	\$.00	\$.00

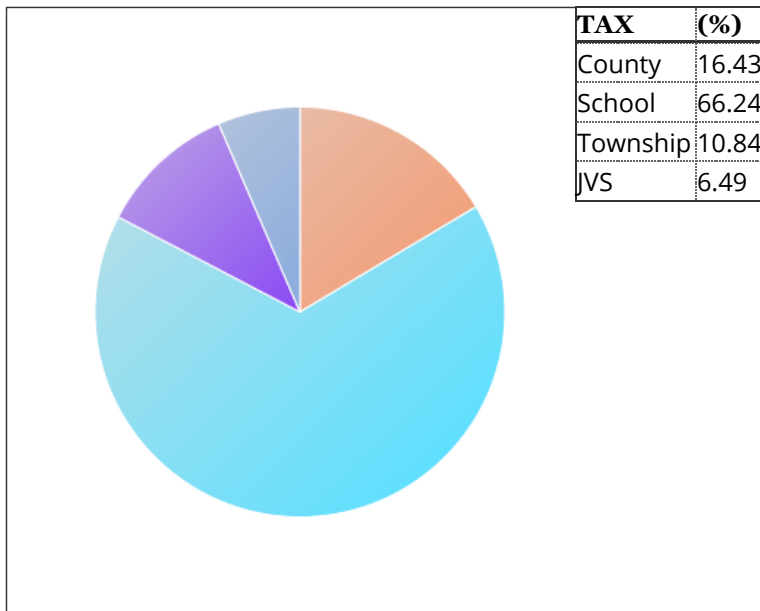
Real Estate	Prior	Dec Int	1st Half	1st Pen	2nd Half	2nd Pen	Aug Int
Charge			773.94		773.94		
Paid			773.94		773.94		
Due							

No Special Assessments on this parcel

Payment Information

Date	Amount
2019-07-12	773.94
2019-02-15	773.94

Your Tax Dollars Go To...



REAL ESTATE TAX INFORMATION

TRACTS: 12 + 13 + 18 + 19 + 20 + 21 + 22

Noble County Real Estate Search

Auditor's Office



OWNER: DU PONT ENERGY COAL HOLDINGS INC	<< Parcel 3 of 3	PARCEL: 13-0021054.000
--	------------------	-------------------------------

New Search Search Results Property Card

Charge / Payments Owner / Values Charge Basis History Dwelling Land / Building Sketch Sales History Levies

Owner Name	Legal Description	Mailing Address	100% Values	
DU PONT ENERGY COAL HOLDINGS INC	8-6-5 11 NE 1/4 NW 1/4	CNX RESOURCES-PROPERTY TAX 100 CONSOL ENERGY DR,SUITE 40	Land	570
	.500A		Building	0
CR 50		0 CANONSBURG PA 1531	Total	570

Financial Institution:	18			
Property Class	Range - Tract - Section	1st Due	2nd Due	Total Due
100	8 - 6 - 5	\$.00	\$.00	\$.00

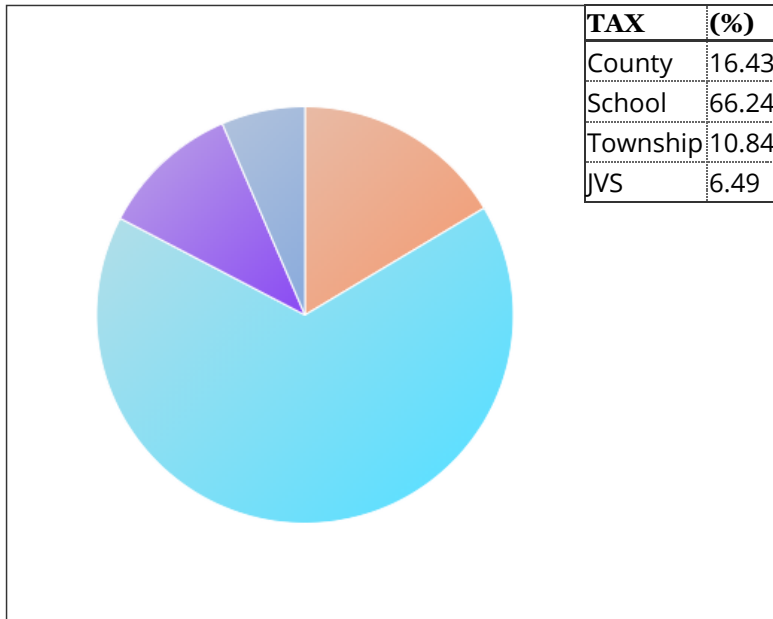
Real Estate	Prior	Dec Int	1st Half	1st Pen	2nd Half	2nd Pen	Aug Int
Charge			3.95		3.95		
Paid			3.95		3.95		
Due							

No Special Assessments on this parcel

Payment Information

Date	Amount
2019-07-12	3.95
2019-02-15	3.95

Your Tax Dollars Go To...



REAL ESTATE TAX INFORMATION

TRACTS: 12 + 13 + 18 + 19 + 20 + 21 + 22

Noble County Real Estate Search

Auditor's Office



OWNER:	DU PONT ENERGY COAL HOLDINGS INC	Parcel 1 of 3	>> >	PARCEL:	13-0021057.000
---------------	----------------------------------	---------------	------	----------------	----------------

[New Search](#) [Search Results](#) [Property Card](#)

[Charge / Payments](#) [Owner / Values](#) [Charge Basis](#) [History](#) [Dwelling](#) [Land / Building](#) [Sketch](#) [Sales History](#) [Levies](#)

Owner Name	Legal Description	Mailing Address	100% Values	
DU PONT ENERGY COAL HOLDINGS INC	9-6-5 15 NE 1/4 19.000A	CNX RESOURCES-PROPERTY TAX 100 CONSOL ENERGY DR,SUITE 40	Land	21600
			Building	0
CR 50		0 CANONSBURG PA 1531	Total	21600

Financial Institution:	18			
Property Class	Range - Tract - Section	1st Due	2nd Due	Total Due
100	9 - 6 - 5	\$.00	\$.00	\$.00

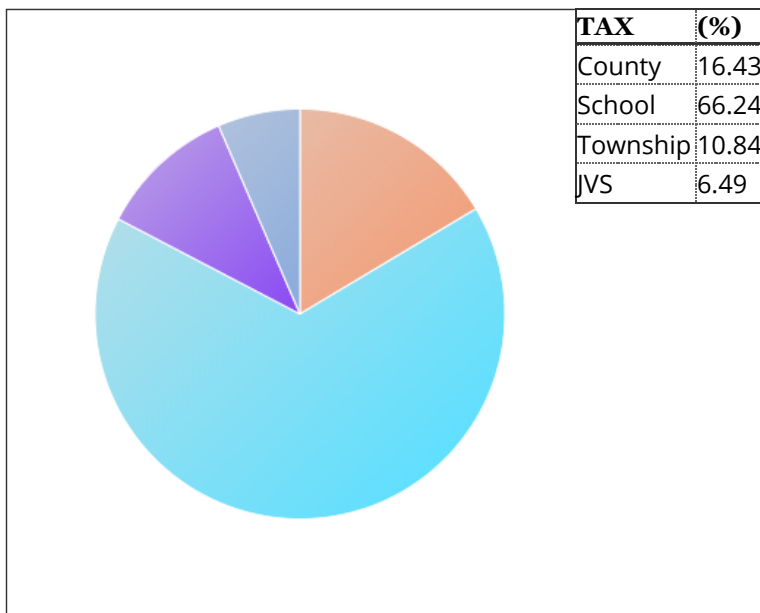
Real Estate	Prior	Dec Int	1st Half	1st Pen	2nd Half	2nd Pen	Aug Int
Charge			149.23		149.23		
Paid			149.23		149.23		
Due							

No Special Assessments on this parcel

Payment Information

Date	Amount
2019-07-12	149.23
2019-02-15	149.23

Your Tax Dollars Go To...



REAL ESTATE TAX INFORMATION

TRACTS: 12 + 13 + 18 + 19 + 20 + 21 + 22

Noble County Real Estate Search

Auditor's Office



OWNER: DU PONT ENERGY COAL HOLDINGS INC	<< Parcel 3 of 3	PARCEL: 13-0021115.000
--	------------------	-------------------------------

[New Search](#) [Search Results](#) [Property Card](#)
[Charge / Payments](#) [Owner / Values](#) [Charge Basis](#) [History](#) [Dwelling](#) [Land / Building](#) [Sketch](#) [Sales History](#) [Levies](#)

Owner Name	Legal Description	Mailing Address	100% Values	
DU PONT ENERGY COAL HOLDINGS INC	8-6-4 NW 1/4 NW 1/4	CNX RESOURCES-PROPERTY TAX 100 CONSOL ENERGY DR,SUITE 40	Land	48260
	42.28A		Building	0
TR 265		0 CANONSBURG PA 1531	Total	48260

Financial Institution:	18			
Property Class	Range - Tract - Section	1st Due	2nd Due	Total Due
100	8 - 6 - 4	\$.00	\$.00	\$.00

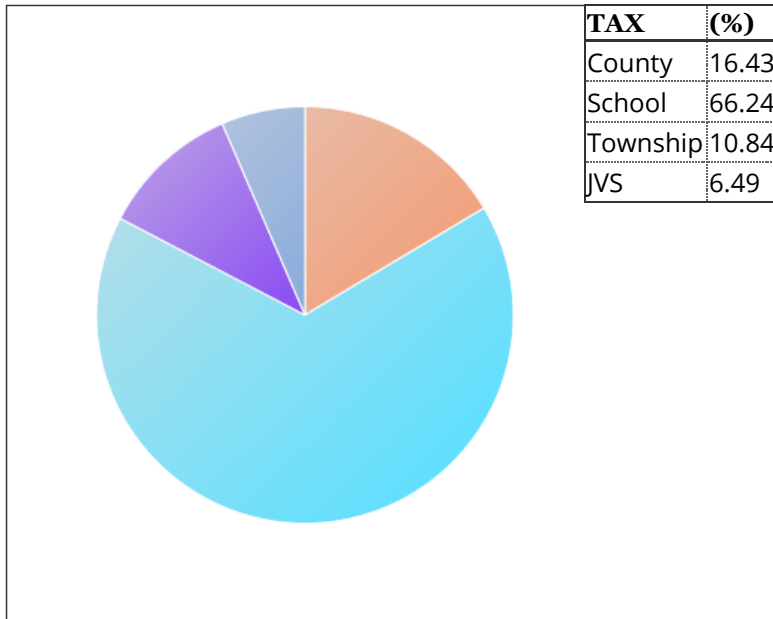
Real Estate	Prior	Dec Int	1st Half	1st Pen	2nd Half	2nd Pen	Aug Int
Charge			333.38		333.38		
Paid			333.38		333.38		
Due							

No Special Assessments on this parcel

Payment Information

Date	Amount
2019-07-12	333.38
2019-02-15	333.38

Your Tax Dollars Go To...



REAL ESTATE TAX INFORMATION

TRACTS: 12 + 13 + 18 + 19 + 20 + 21 + 22

Noble County Real Estate Search

Auditor's Office



OWNER: DU PONT ENERGY COAL HOLDINGS INC	< << Parcel 3 of 3	PARCEL: 13-0021117.000
---	--------------------	------------------------

[New Search](#) [Search Results](#) [Property Card](#)

[Charge / Payments](#) [Owner / Values](#) [Charge Basis](#) [History](#) [Dwelling](#) [Land / Building](#) [Sketch](#) [Sales History](#) [Levies](#)

Owner Name	Legal Description	Mailing Address	100% Values	
DU PONT ENERGY COAL HOLDINGS INC	8-6-5 SE 1/4 NE 1/4	CNX RESOURCES-PROPERTY TAX 100 CONSOL ENERGY DR,SUITE 40	Land	48290
	41.980A		Building	0
TR 265 REAR		0 CANONSBURG PA 1531	Total	48290

Financial Institution:	18			
Property Class	Range - Tract - Section	1st Due	2nd Due	Total Due
101	8 - 6 - 5	\$.00	\$.00	\$.00

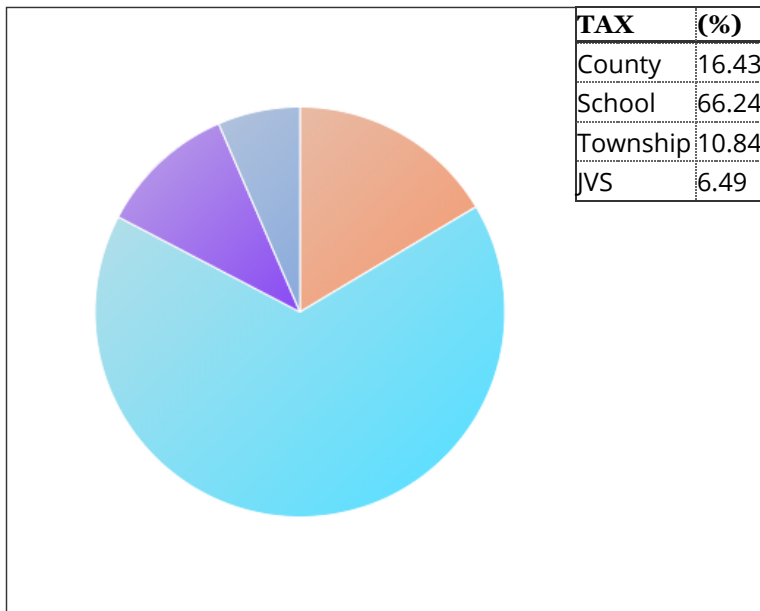
Real Estate	Prior	Dec Int	1st Half	1st Pen	2nd Half	2nd Pen	Aug Int
Charge			333.58		333.58		
Paid			333.58		333.58		
Due							

No Special Assessments on this parcel

Payment Information

Date	Amount
2019-07-12	333.58
2019-02-15	333.58

Your Tax Dollars Go To...



REAL ESTATE TAX INFORMATION

TRACTS: 12 + 13 + 18 + 19 + 20 + 21 + 22

Noble County Real Estate Search

Auditor's Office



OWNER: DU PONT ENERGY COAL HOLDINGS INC	<< Parcel 3 of 3	PARCEL: 13-0021134.000
--	------------------	-------------------------------

New Search Search Results Property Card

Charge / Payments Owner / Values Charge Basis History Dwelling Land / Building Sketch Sales History Levies

Owner Name	Legal Description	Mailing Address	100% Values	
DU PONT ENERGY COAL HOLDINGS INC	8-6-5 PT N 1/2 118.51A	CNX RESOURCES-PROPERTY TAX 100 CONSOL ENERGY DR,SUITE 40	Land	134510
			Building	0
TR 312		0 CANONSBURG PA 1531	Total	134510

Financial Institution:	18			
Property Class	Range - Tract - Section	1st Due	2nd Due	Total Due
100	8 - 6 - 5	\$.00	\$.00	\$.00

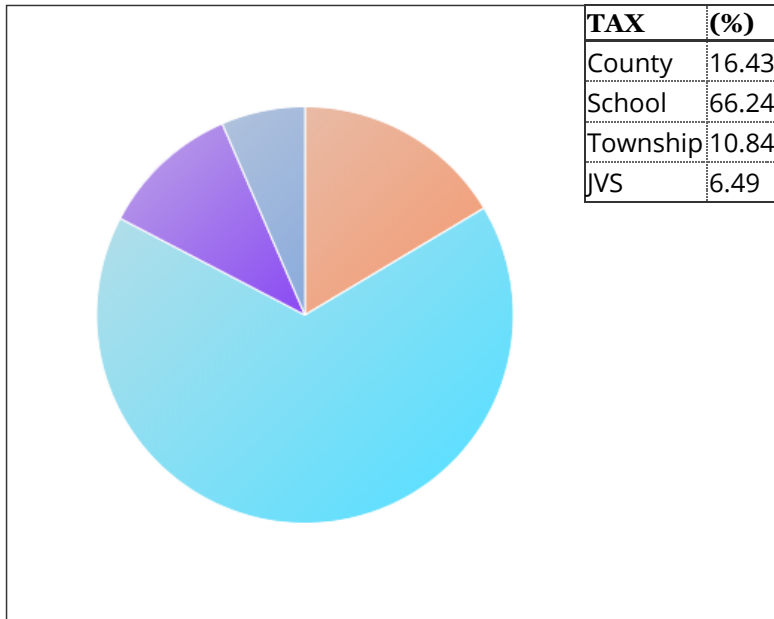
Real Estate	Prior	Dec Int	1st Half	1st Pen	2nd Half	2nd Pen	Aug Int
Charge			929.29		929.29		
Paid			929.29		929.29		
Due							

No Special Assessments on this parcel

Payment Information

Date	Amount
2019-07-12	929.29
2019-02-15	929.29

Your Tax Dollars Go To...



REAL ESTATE TAX INFORMATION

TRACTS: 12 + 13 + 18 + 19 + 20 + 21 + 22

Noble County Real Estate Search

Auditor's Office



OWNER: DU PONT ENERGY COAL HOLDINGS INC	Parcel 1 of 3 >> >	PARCEL: 13-0021135.000
--	--------------------	-------------------------------

[New Search](#) [Search Results](#) [Property Card](#)

[Charge / Payments](#) [Owner / Values](#) [Charge Basis](#) [History](#) [Dwelling](#) [Land / Building](#) [Sketch](#) [Sales History](#) [Levies](#)

Owner Name	Legal Description	Mailing Address	100% Values	
DU PONT ENERGY COAL HOLDINGS INC	8-6-5 10 NW 1/4 NW 1/4 2.500A	CNX RESOURCES-PROPERTY TAX 100 CONSOL ENERGY DR,SUITE 40	Land	2890
			Building	0
CR 50		0 CANONSBURG PA 1531	Total	2890

Financial Institution:	18			
Property Class	Range - Tract - Section	1st Due	2nd Due	Total Due
100	8 - 6 - 5	\$.00	\$.00	\$.00

[Less Details](#)

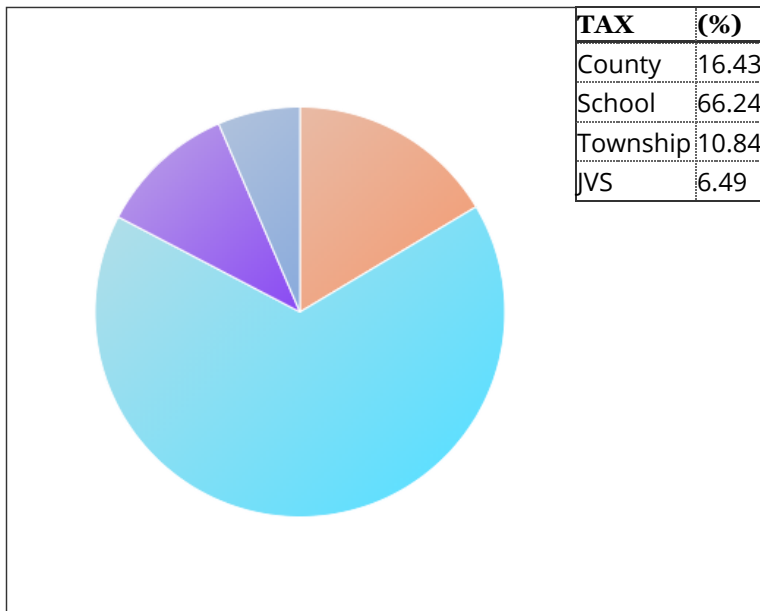
Real Estate	Prior	Dec Int	1st Half	1st Pen	2nd Half	2nd Pen	Aug Int
Charge			19.93		19.93		
Paid			19.93		19.93		
Due							

No Special Assessments on this parcel

Payment Information

Date	Amount
2019-07-12	19.93
2019-02-15	19.93

Your Tax Dollars Go To...



REAL ESTATE TAX INFORMATION

TRACTS: 12 + 13 + 18 + 19 + 20 + 21 + 22

Noble County Real Estate Search

Auditor's Office



OWNER: DUPONT ENERGY COAL HOLDINGS INCCR 50	Parcel 1 of 3 >> >	PARCEL: 13-0050335.000
--	--------------------	-------------------------------

New Search Search Results Property Card

Charge / Payments Owner / Values Charge Basis History Dwelling Land / Building Sketch Sales History Levies

Owner Name	Legal Description	Mailing Address	100% Values	
DUPONT ENERGY COAL HOLDINGS INCCR 50	8-7-32 PT SW 1/4 SW 1/4	CNX RESOURCES-PROPERTY TAX 100 CONSOL ENERGY DR,SUITE 40	Land	5910
	5.13 A		Building	0
		0 CANONSBURG PA 1531	Total	5910

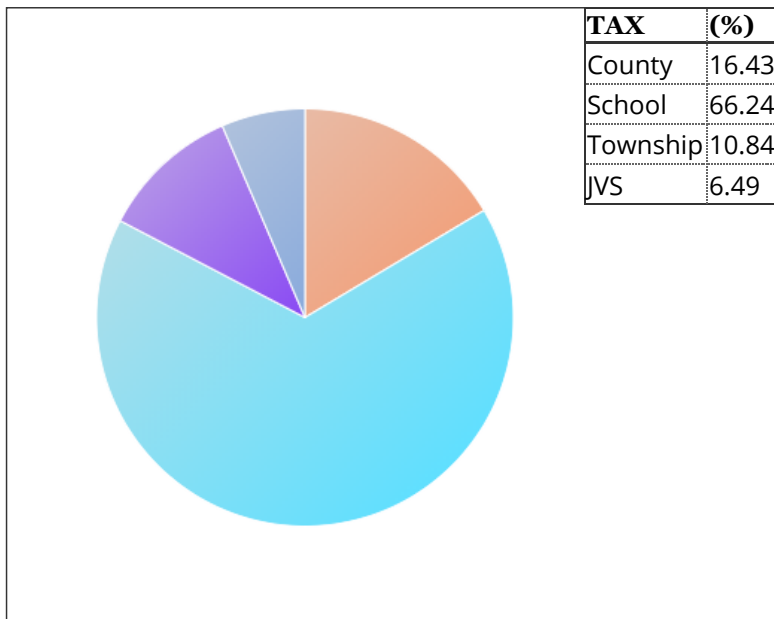
Financial Institution:	18			
Property Class	Range - Tract - Section	1st Due	2nd Due	Total Due
100	8 - 7 -32	\$.00	\$.00	\$.00

Real Estate	Prior	Dec Int	1st Half	1st Pen	2nd Half	2nd Pen	Aug Int
Charge			40.86		40.86		
Paid			40.86		40.86		
Due							

Special Assessments	Prior	Dec Int	1st Half	1st Pen	2nd Half	2nd Pen	Aug Int
99/ MWCD			3.00		3.00		
Total Charge			3.00		3.00		
Paid			3.00		3.00		
Due							

Payment Information	
Date	Amount
2019-07-12	43.86
2019-02-15	43.86

Your Tax Dollars Go To...



REAL ESTATE TAX INFORMATION

TRACTS: 12 + 13 + 18 + 19 + 20 + 21 + 22

Noble County Real Estate Search

Auditor's Office



OWNER: DU PONT ENERGY COAL HOLDINGS INC	<< Parcel 2 of 3 >>	PARCEL: 14-0021047.000
--	---------------------	-------------------------------

[New Search](#) [Search Results](#) [Property Card](#)

[Charge / Payments](#) [Owner / Values](#) [Charge Basis](#) [History](#) [Dwelling](#) [Land / Building](#) [Sketch](#) [Sales History](#) [Levies](#)

Owner Name	Legal Description	Mailing Address	100% Values	
DU PONT ENERGY COAL HOLDINGS INC	8-7-32 8 SW 1/4 9 SE 1/4	CNX RESOURCES-PROPERTY TAX 100 CONSOL ENERGY DR,SUITE 40	Land	42370
	36.840A		Building	0
CR 50 REAR		0 CANONSBURG PA 1531	Total	42370

Financial Institution:	18			
Property Class	Range - Tract - Section	1st Due	2nd Due	Total Due
100	8 - 7 - 32	\$.00	\$.00	\$.00

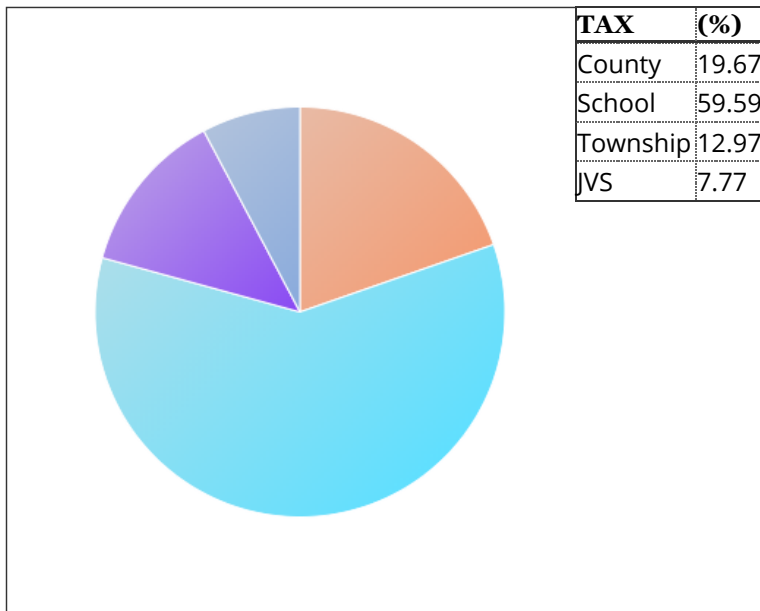
Real Estate	Prior	Dec Int	1st Half	1st Pen	2nd Half	2nd Pen	Aug Int
Charge			235.00		235.00		
Paid			235.00		235.00		
Due							

No Special Assessments on this parcel

Payment Information

Date	Amount
2019-07-12	235.00
2019-02-15	235.00

Your Tax Dollars Go To...



REAL ESTATE TAX INFORMATION

TRACTS: 12 + 13 + 18 + 19 + 20 + 21 + 22

Noble County Real Estate Search

Auditor's Office



OWNER: DU PONT ENERGY COAL HOLDINGS INC	<< Parcel 3 of 3	PARCEL: 14-0021051.000
--	------------------	-------------------------------

[New Search](#) [Search Results](#) [Property Card](#)
[Charge / Payments](#) [Owner / Values](#) [Charge Basis](#) [History](#) [Dwelling](#) [Land / Building](#) [Sketch](#) [Sales History](#) [Levies](#)

Owner Name	Legal Description	Mailing Address	100% Values	
DU PONT ENERGY COAL HOLDINGS INC	8-7-32 PT SW 1/4 SE 1/4	CNX RESOURCES-PROPERTY TAX 100 CONSOL ENERGY DR,SUITE 40	Land	47060
	41.190A		Building	0
CR 50		0 CANONSBURG PA 1531	Total	47060
Financial Institution:		18		
Property Class	Range - Tract - Section	1st Due	2nd Due	Total Due
100	8 - 7 -32	\$.00	\$.00	\$.00

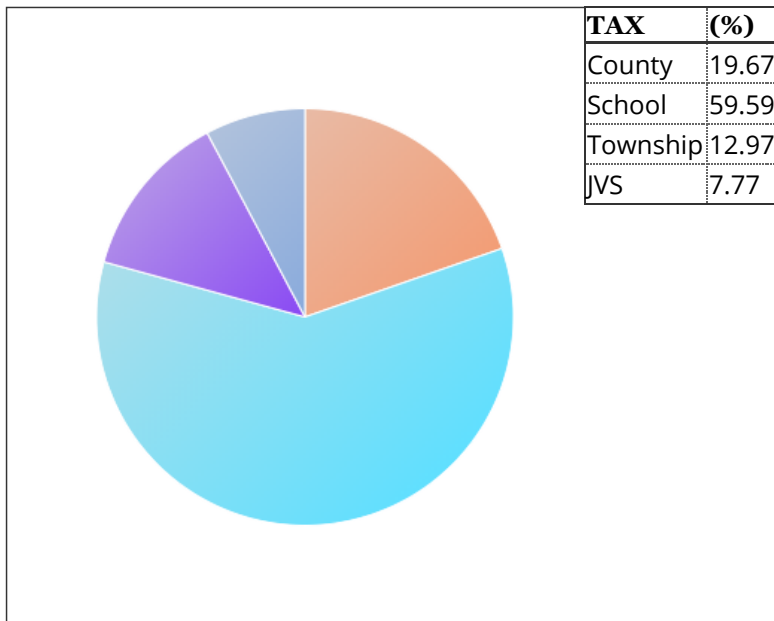
Real Estate	Prior	Dec Int	1st Half	1st Pen	2nd Half	2nd Pen	Aug Int
Charge			260.98		260.98		
Paid			260.98		260.98		
Due							

No Special Assessments on this parcel

Payment Information

Date	Amount
2019-07-12	260.98
2019-02-15	260.98

Your Tax Dollars Go To...



REAL ESTATE TAX INFORMATION

TRACTS: 12 + 13 + 18 + 19 + 20 + 21 + 22

Noble County Real Estate Search

Auditor's Office



OWNER: DU PONT ENERGY COAL HOLDINGS INC	<< Parcel 2 of 3 >>	PARCEL: 14-0021053.000
--	---------------------	-------------------------------

[New Search](#) [Search Results](#) [Property Card](#)

[Charge / Payments](#) [Owner / Values](#) [Charge Basis](#) [History](#) [Dwelling](#) [Land / Building](#) [Sketch](#) [Sales History](#) [Levies](#)

Owner Name	Legal Description	Mailing Address	100% Values	
DU PONT ENERGY COAL HOLDINGS INC	8-6-5 12 NW 1/4 13 NE 1/4	CNX RESOURCES-PROPERTY TAX 100 CONSOL ENERGY DR,SUITE 40	Land	32600
	29.107A		Building	0
CR 50		0 CANONSBURG PA 1531	Total	32600

Financial Institution:	18			
Property Class	Range - Tract - Section	1st Due	2nd Due	Total Due
100	8 - 6 - 5	\$.00	\$.00	\$.00

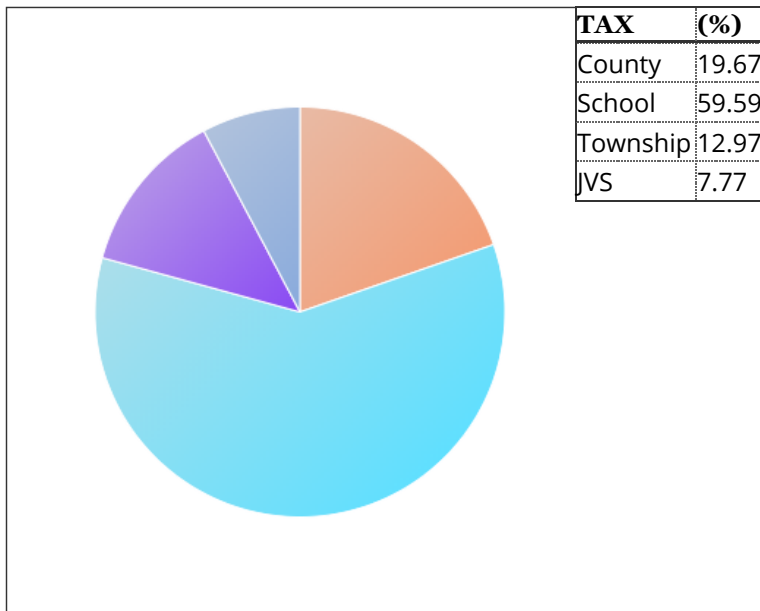
Real Estate	Prior	Dec Int	1st Half	1st Pen	2nd Half	2nd Pen	Aug Int
Charge			180.80		180.80		
Paid			180.80		180.80		
Due							

No Special Assessments on this parcel

Payment Information

Date	Amount
2019-07-12	180.80
2019-02-15	180.80

Your Tax Dollars Go To...



REAL ESTATE TAX INFORMATION

TRACTS: 12 + 13 + 18 + 19 + 20 + 21 + 22

Noble County Real Estate Search

Auditor's Office



OWNER: DU PONT ENERGY COAL HOLDINGS INC	<< Parcel 2 of 3 >>	PARCEL: 14-0021055.000
--	---------------------	-------------------------------

New Search Search Results Property Card

Charge / Payments Owner / Values Charge Basis History Dwelling Land / Building Sketch Sales History Levies

Owner Name	Legal Description	Mailing Address	100% Values	
DU PONT ENERGY COAL HOLDINGS INC	8-6-5 14 NE 1/4	CNX RESOURCES-PROPERTY TAX 100 CONSOL ENERGY DR,SUITE 40	Land	21830
	19.49A		Building	0
CR 50		0 CANONSBURG PA 1531	Total	21830

Financial Institution:	18			
Property Class	Range - Tract - Section	1st Due	2nd Due	Total Due
100	8 - 6 - 5	\$.00	\$.00	\$.00

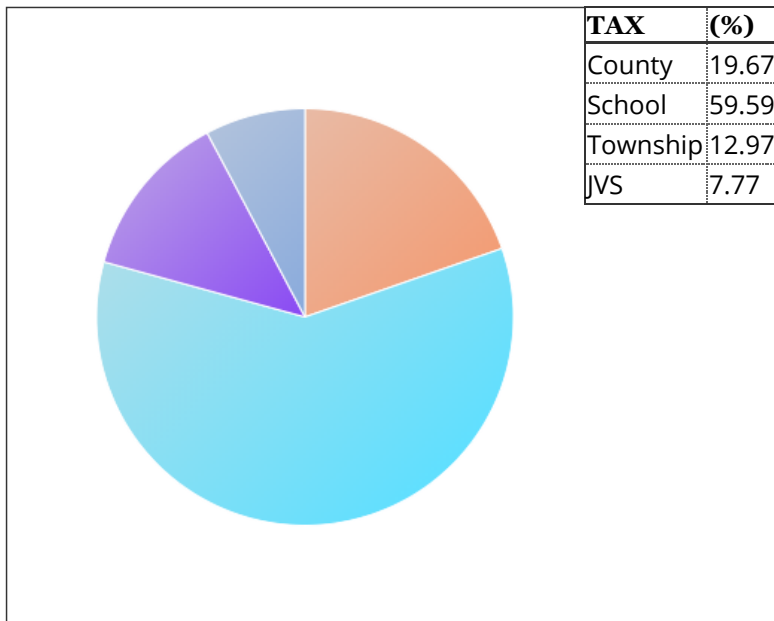
Real Estate	Prior	Dec Int	1st Half	1st Pen	2nd Half	2nd Pen	Aug Int
Charge			121.07		121.07		
Paid			121.07		121.07		
Due							

No Special Assessments on this parcel

Payment Information

Date	Amount
2019-07-12	121.07
2019-02-15	121.07

Your Tax Dollars Go To...



REAL ESTATE TAX INFORMATION

TRACTS: 12 + 13 + 18 + 19 + 20 + 21 + 22

Noble County Real Estate Search

Auditor's Office



OWNER: DU PONT ENERGY COAL HOLDINGS INC	<< Parcel 2 of 3 >>	PARCEL: 14-0021056.000
--	---------------------	-------------------------------

[New Search](#) [Search Results](#) [Property Card](#)

[Charge / Payments](#) [Owner / Values](#) [Charge Basis](#) [History](#) [Dwelling](#) [Land / Building](#) [Sketch](#) [Sales History](#) [Levies](#)

Owner Name	Legal Description	Mailing Address	100% Values	
DU PONT ENERGY COAL HOLDINGS INC	8-6-5 PT NE 1/4 NE 1/4	CNX RESOURCES-PROPERTY TAX 100 CONSOL ENERGY DR,SUITE 40	Land	49200
	42.79 A		Building	0
CR 50 REAR		0 CANONSBURG PA 1531	Total	49200

Financial Institution:	18			
Property Class	Range - Tract - Section	1st Due	2nd Due	Total Due
100	8 - 6 - 5	\$.00	\$.00	\$.00

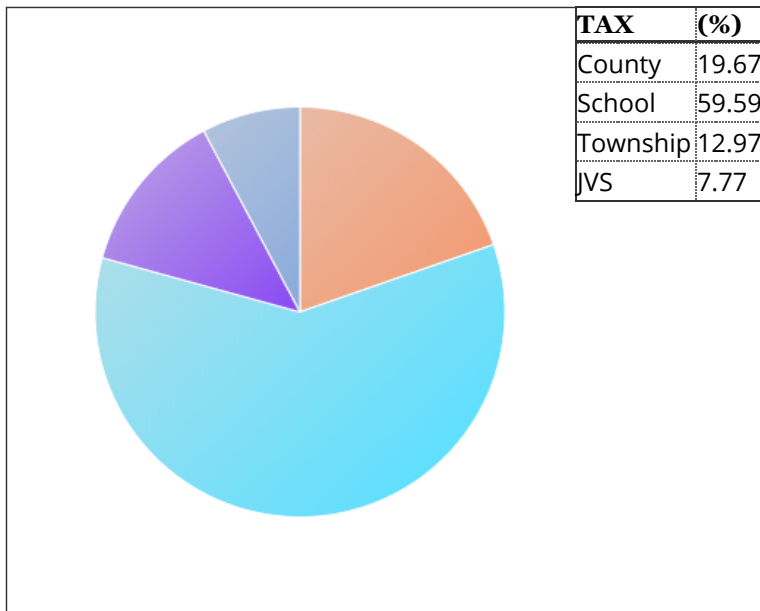
Real Estate	Prior	Dec Int	1st Half	1st Pen	2nd Half	2nd Pen	Aug Int
Charge			272.87		272.87		
Paid			272.87		272.87		
Due							

No Special Assessments on this parcel

Payment Information

Date	Amount
2019-07-12	272.87
2019-02-15	272.87

Your Tax Dollars Go To...



REAL ESTATE TAX INFORMATION

TRACTS: 12 + 13 + 18 + 19 + 20 + 21 + 22

Noble County Real Estate Search

Auditor's Office



OWNER: DU PONT ENERGY COAL HOLDINGS INC	<< Parcel 2 of 3 >>>	PARCEL: 14-0021058.000
--	----------------------	-------------------------------

New Search Search Results Property Card

Charge / Payments Owner / Values Charge Basis History Dwelling Land / Building Sketch Sales History Levies

Owner Name	Legal Description	Mailing Address	100% Values	
DU PONT ENERGY COAL HOLDINGS INC	8-7-32 3 SE 1/4 40.980A	CNX RESOURCES-PROPERTY TAX 100 CONSOL ENERGY DR,SUITE 40	Land	45060
			Building	0
CR 50		0 CANONSBURG PA 1531	Total	45060

Financial Institution:	18			
Property Class	Range - Tract - Section	1st Due	2nd Due	Total Due
100	8 - 7 -32	\$.00	\$.00	\$.00

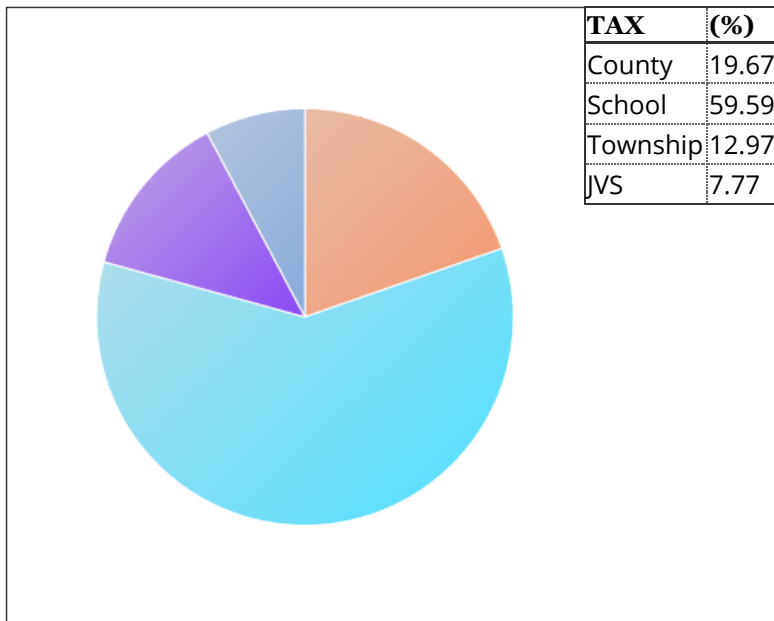
Real Estate	Prior	Dec Int	1st Half	1st Pen	2nd Half	2nd Pen	Aug Int
Charge			249.89		249.89		
Paid			249.89		249.89		
Due							

No Special Assessments on this parcel

Payment Information

Date	Amount
2019-07-12	249.89
2019-02-15	249.89

Your Tax Dollars Go To...



REAL ESTATE TAX INFORMATION

TRACTS: 12 + 13 + 18 + 19 + 20 + 21 + 22

Noble County Real Estate Search

Auditor's Office



OWNER:	DU PONT ENERGY COAL HOLDINGS INC	Parcel 1 of 3	>> >	PARCEL:	14-0021060.000
---------------	----------------------------------	---------------	------	----------------	----------------

[New Search](#) [Search Results](#) [Property Card](#)

[Charge / Payments](#) [Owner / Values](#) [Charge Basis](#) [History](#) [Dwelling](#) [Land / Building](#) [Sketch](#) [Sales History](#) [Levies](#)

Owner Name	Legal Description	Mailing Address	100% Values	
DU PONT ENERGY COAL HOLDINGS INC	8-7-32 12 SE 1/4 41.00A	CNX RESOURCES-PROPERTY TAX 100 CONSOL ENERGY DR,SUITE 40	Land	46340
			Building	0
CR 2		0 CANONSBURG PA 1531	Total	46340

Financial Institution:	18			
Property Class	Range - Tract - Section	1st Due	2nd Due	Total Due
100	8 - 7 - 32	\$.00	\$.00	\$.00

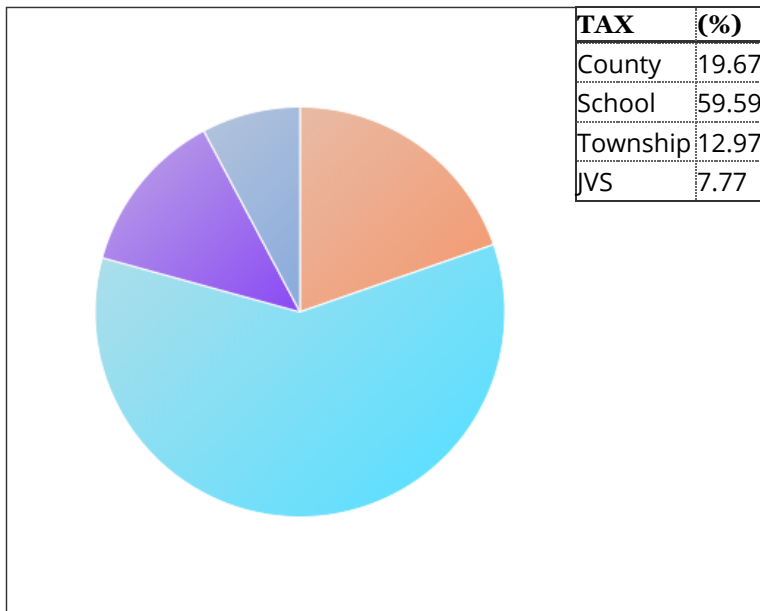
Real Estate	Prior	Dec Int	1st Half	1st Pen	2nd Half	2nd Pen	Aug Int
Charge			257.02		257.02		
Paid			257.02		257.02		
Due							

No Special Assessments on this parcel

Payment Information

Date	Amount
2019-07-12	257.02
2019-02-15	257.02

Your Tax Dollars Go To...



REAL ESTATE TAX INFORMATION

TRACTS: 12 + 13 + 18 + 19 + 20 + 21 + 22

Noble County Real Estate Search

Auditor's Office



OWNER:	DU PONT ENERGY COAL HOLDINGS INC	Parcel 1 of 3	>>	>	PARCEL:	14-0021061.000
---------------	----------------------------------	---------------	----	---	----------------	----------------

New Search Search Results Property Card

Charge / Payments Owner / Values Charge Basis History Dwelling Land / Building Sketch Sales History Levies

Owner Name	Legal Description	Mailing Address	100% Values	
DU PONT ENERGY COAL HOLDINGS INC	8-7-32 11 SE 1/4 20.000A	CNX RESOURCES-PROPERTY TAX 100 CONSOL ENERGY DR,SUITE 40	Land	22400
			Building	0
CR 2		0 CANONSBURG PA 1531	Total	22400

Financial Institution:	18			
Property Class	Range - Tract - Section	1st Due	2nd Due	Total Due
100	8 - 7 -32	\$.00	\$.00	\$.00

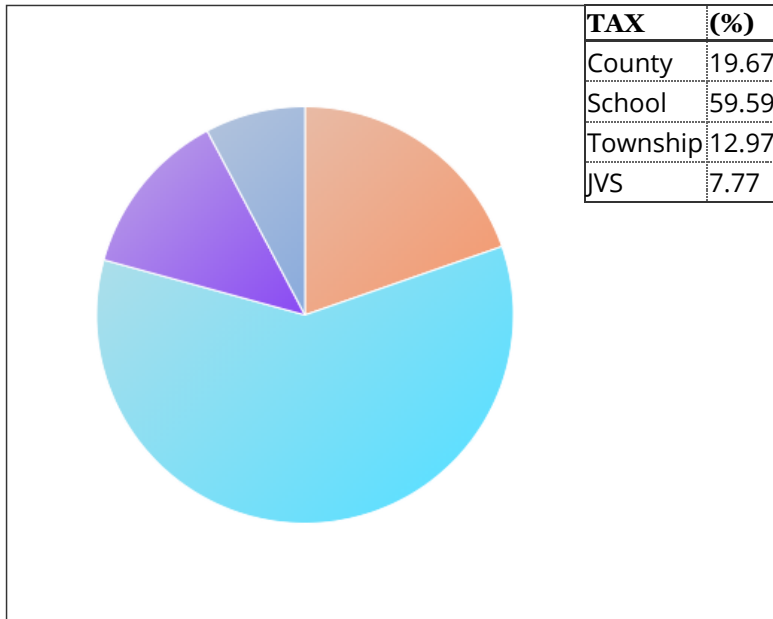
Real Estate	Prior	Dec Int	1st Half	1st Pen	2nd Half	2nd Pen	Aug Int
Charge			124.24		124.24		
Paid			124.24		124.24		
Due							

No Special Assessments on this parcel

Payment Information

Date	Amount
2019-07-12	124.24
2019-02-15	124.24

Your Tax Dollars Go To...



REAL ESTATE TAX INFORMATION

TRACTS: 12 + 13 + 18 + 19 + 20 + 21 + 22

Noble County Real Estate Search

Auditor's Office



OWNER:	DU PONT ENERGY COAL HOLDINGS INC	Parcel 1 of 3	>> >	PARCEL:	14-0021062.000
---------------	----------------------------------	---------------	------	----------------	----------------

[New Search](#) [Search Results](#) [Property Card](#)

[Charge / Payments](#) [Owner / Values](#) [Charge Basis](#) [History](#) [Dwelling](#) [Land / Building](#) [Sketch](#) [Sales History](#) [Levies](#)

Owner Name	Legal Description	Mailing Address	100% Values	
DU PONT ENERGY COAL HOLDINGS INC	8-7-32 SE 1/4 NE 1/4	CNX RESOURCES-PROPERTY TAX 100 CONSOL ENERGY DR,SUITE 40	Land	46000
	40.000A		Building	0
CR 2 REAR		0 CANONSBURG PA 1531	Total	46000

Financial Institution:	18			
Property Class	Range - Tract - Section	1st Due	2nd Due	Total Due
100	8 - 7 - 32	\$.00	\$.00	\$.00

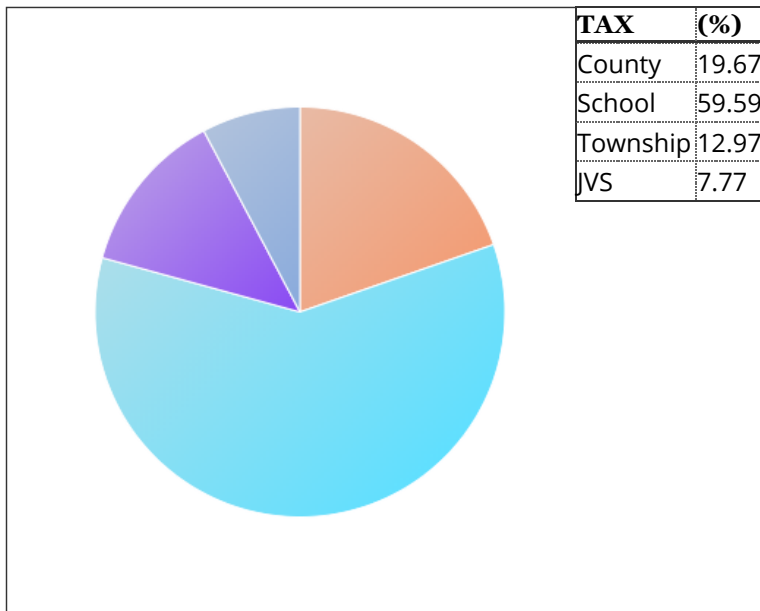
Real Estate	Prior	Dec Int	1st Half	1st Pen	2nd Half	2nd Pen	Aug Int
Charge			255.12		255.12		
Paid			255.12		255.12		
Due							

No Special Assessments on this parcel

Payment Information

Date	Amount
2019-07-12	255.12
2019-02-15	255.12

Your Tax Dollars Go To...



REAL ESTATE TAX INFORMATION

TRACTS: 12 + 13 + 18 + 19 + 20 + 21 + 22

Noble County Real Estate Search

Auditor's Office



OWNER:	DU PONT ENERGY COAL HOLDINGS INC	Parcel 1 of 3	>>	>	PARCEL:	14-0021064.000
---------------	----------------------------------	---------------	----	---	----------------	----------------

[New Search](#)
 [Search Results](#)
 [Property Card](#)

[Charge / Payments](#)
 [Owner / Values](#)
 [Charge Basis](#)
 [History](#)
 [Dwelling](#)
 [Land / Building](#)
 [Sketch](#)
 [Sales History](#)
 [Levies](#)

Owner Name	Legal Description	Mailing Address	100% Values	
DU PONT ENERGY COAL HOLDINGS INC	8-7-32 15 NE1/4 14 SE1/4	CNX RESOURCES-PROPERTY TAX 100 CONSOL ENERGY DR,SUITE 40	Land	65630
	58.54A		Building	0
CR 2		0 CANONSBURG PA 1531	Total	65630

Financial Institution:	18			
Property Class	Range - Tract - Section	1st Due	2nd Due	Total Due
100	8 - 7 -32	\$.00	\$.00	\$.00

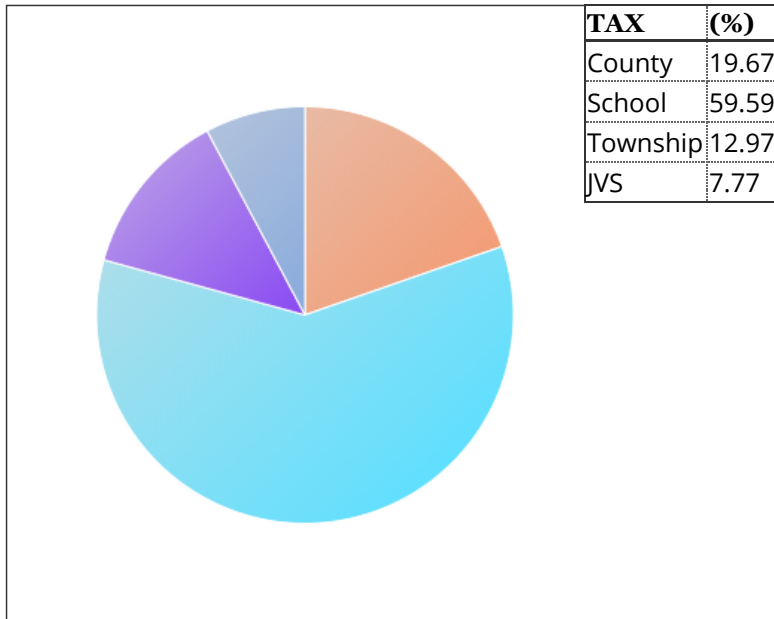
Real Estate	Prior	Dec Int	1st Half	1st Pen	2nd Half	2nd Pen	Aug Int
Charge			363.99		363.99		
Paid			363.99		363.99		
Due							

No Special Assessments on this parcel

Payment Information

Date	Amount
2019-07-12	363.99
2019-02-15	363.99

Your Tax Dollars Go To...



REAL ESTATE TAX INFORMATION

TRACTS: 12 + 13 + 18 + 19 + 20 + 21 + 22

Noble County Real Estate Search

Auditor's Office



OWNER: DU PONT ENERGY COAL HOLDINGS INC	Parcel 1 of 3 >> >	PARCEL: 14-0021065.000
--	--------------------	-------------------------------

[New Search](#) [Search Results](#) [Property Card](#)

[Charge / Payments](#) [Owner / Values](#) [Charge Basis](#) [History](#) [Dwelling](#) [Land / Building](#) [Sketch](#) [Sales History](#) [Levies](#)

Owner Name	Legal Description	Mailing Address	100% Values	
DU PONT ENERGY COAL HOLDINGS INC	8-7-32 25 NW 1/4	CNX RESOURCES-PROPERTY TAX 100 CONSOL ENERGY DR,SUITE 40	Land	38660
	33.61A		Building	0
CR 2 REAR		0 CANONSBURG PA 1531	Total	38660

Financial Institution:	18			
Property Class	Range - Tract - Section	1st Due	2nd Due	Total Due
100	8 - 7 -32	\$.00	\$.00	\$.00

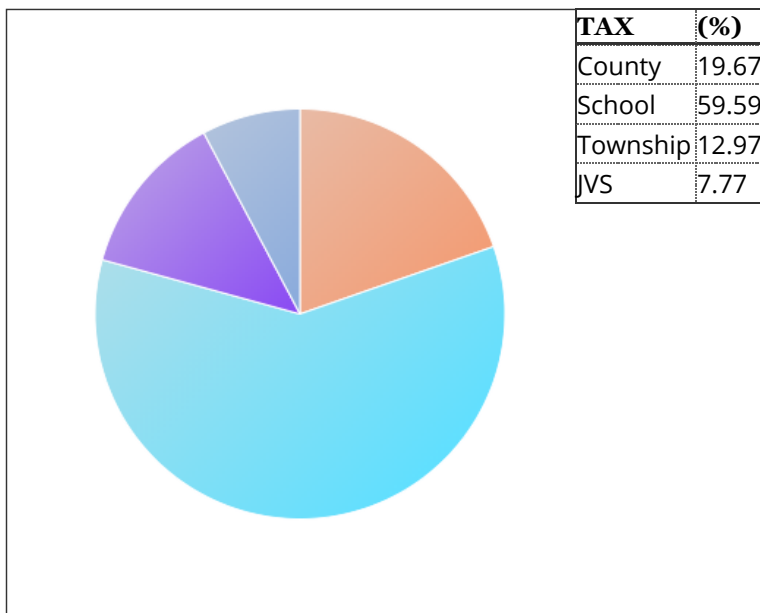
Real Estate	Prior	Dec Int	1st Half	1st Pen	2nd Half	2nd Pen	Aug Int
Charge			214.40		214.40		
Paid			214.40		214.40		
Due							

No Special Assessments on this parcel

Payment Information

Date	Amount
2019-07-12	214.40
2019-02-15	214.40

Your Tax Dollars Go To...



REAL ESTATE TAX INFORMATION

TRACTS: 12 + 13 + 18 + 19 + 20 + 21 + 22

Noble County Real Estate Search

Auditor's Office



OWNER:	DU PONT ENERGY COAL HOLDINGS INC	Parcel 1 of 3	>>	>	PARCEL:	14-0021067.000
---------------	----------------------------------	---------------	----	---	----------------	----------------

[New Search](#) [Search Results](#) [Property Card](#)

[Charge / Payments](#) [Owner / Values](#) [Charge Basis](#) [History](#) [Dwelling](#) [Land / Building](#) [Sketch](#) [Sales History](#) [Levies](#)

Owner Name	Legal Description	Mailing Address	100% Values	
DU PONT ENERGY COAL HOLDINGS INC	8-7-32 22 SE 1/4 NW 1/4	CNX RESOURCES-PROPERTY TAX 100 CONSOL ENERGY DR,SUITE 40	Land	11510
	10.00A		Building	0
CR 2 REAR		0 CANONSBURG PA 1531	Total	11510

Financial Institution:	18			
Property Class	Range - Tract - Section	1st Due	2nd Due	Total Due
100	8 - 7 -32	\$.00	\$.00	\$.00

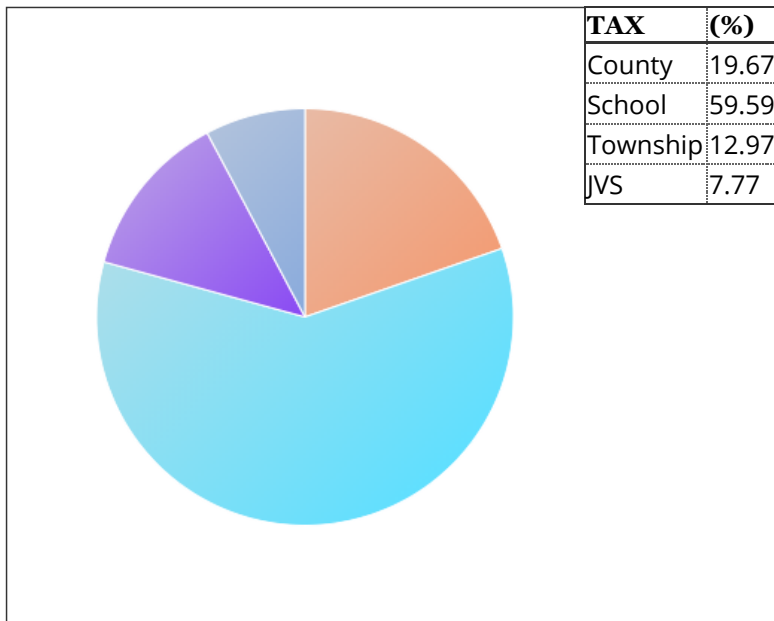
Real Estate	Prior	Dec Int	1st Half	1st Pen	2nd Half	2nd Pen	Aug Int
Charge			63.86		63.86		
Paid			63.86		63.86		
Due							

No Special Assessments on this parcel

Payment Information

Date	Amount
2019-07-12	63.86
2019-02-15	63.86

Your Tax Dollars Go To...



REAL ESTATE TAX INFORMATION

TRACTS: 12 + 13 + 18 + 19 + 20 + 21 + 22

Noble County Real Estate Search

Auditor's Office



OWNER: DU PONT ENERGY COAL HOLDINGS INC	<< Parcel 2 of 3 >>	PARCEL: 14-0021074.000
--	---------------------	-------------------------------

[New Search](#) [Search Results](#) [Property Card](#)

[Charge / Payments](#) [Owner / Values](#) [Charge Basis](#) [History](#) [Dwelling](#) [Land / Building](#) [Sketch](#) [Sales History](#) [Levies](#)

Owner Name	Legal Description	Mailing Address	100% Values	
DU PONT ENERGY COAL HOLDINGS INC	8-7-32 NE 1/4 NE 1/4	CNX RESOURCES-PROPERTY TAX 100 CONSOL ENERGY DR,SUITE 40	Land	46000
	40.00A		Building	0
CR 2 REAR		0 CANONSBURG PA 1531	Total	46000

Financial Institution:	18			
Property Class	Range - Tract - Section	1st Due	2nd Due	Total Due
100	8 - 7 - 32	\$.00	\$.00	\$.00

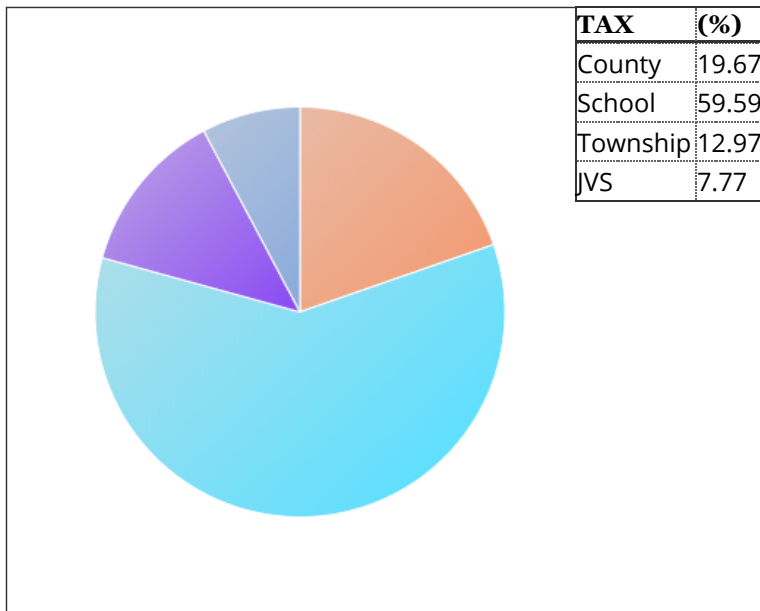
Real Estate	Prior	Dec Int	1st Half	1st Pen	2nd Half	2nd Pen	Aug Int
Charge			255.12		255.12		
Paid			255.12		255.12		
Due							

No Special Assessments on this parcel

Payment Information

Date	Amount
2019-07-12	255.12
2019-02-15	255.12

Your Tax Dollars Go To...



REAL ESTATE TAX INFORMATION

TRACTS: 12 + 13 + 18 + 19 + 20 + 21 + 22

Noble County Real Estate Search

Auditor's Office



OWNER: DU PONT ENGERGY COAL HOLDINGS INC	<< Parcel 2 of 3 >> >	PARCEL: 14-0021075.000
---	-----------------------	-------------------------------

New Search Search Results Property Card

Charge / Payments Owner / Values Charge Basis History Dwelling Land / Building Sketch Sales History Levies

Owner Name	Legal Description	Mailing Address	100% Values	
DU PONT ENGERGY COAL HOLDINGS INC	8-7-32 4 SW 1/4 30.000A	CNX RESOURCES-PROPERTY TAX 100 CONSOL ENERGY DR,SUITE 40	Land	32660
			Building	0
CR 50		0 CANONSBURG PA 1531	Total	32660

Financial Institution:	18			
Property Class	Range - Tract - Section	1st Due	2nd Due	Total Due
100	8 - 7 -32	\$.00	\$.00	\$.00

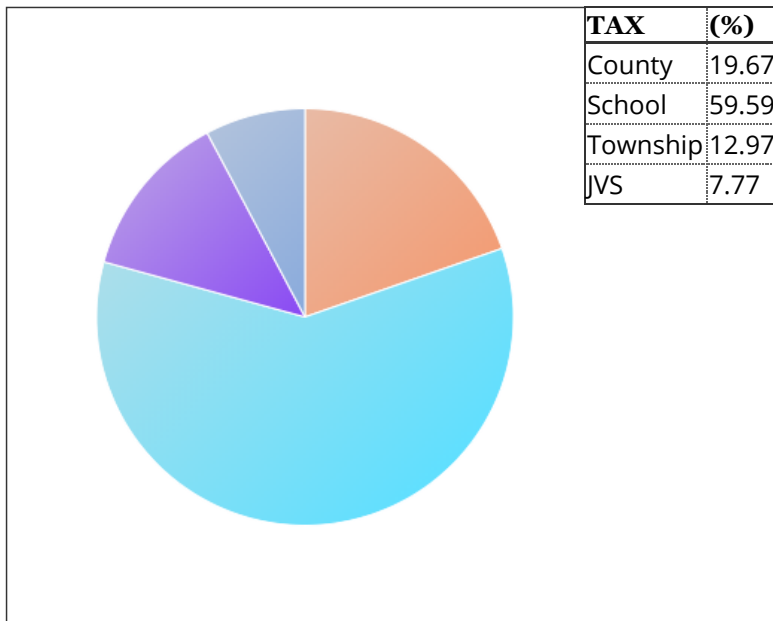
Real Estate	Prior	Dec Int	1st Half	1st Pen	2nd Half	2nd Pen	Aug Int
Charge			181.12		181.12		
Paid			181.12		181.12		
Due							

No Special Assessments on this parcel

Payment Information

Date	Amount
2019-07-12	181.12
2019-02-15	181.12

Your Tax Dollars Go To...



REAL ESTATE TAX INFORMATION

TRACTS: 12 + 13 + 18 + 19 + 20 + 21 + 22

Noble County Real Estate Search

Auditor's Office



OWNER: DU PONT ENERGY COAL HOLDINGS INC	<< Parcel 2 of 3 >>	PARCEL: 14-0021078.000
--	---------------------	-------------------------------

New Search Search Results Property Card

Charge / Payments Owner / Values Charge Basis History Dwelling Land / Building Sketch Sales History Levies

Owner Name	Legal Description	Mailing Address	100% Values	
DU PONT ENERGY COAL HOLDINGS INC	8-7-32 33 NW 1/4 113.89A	CNX RESOURCES-PROPERTY TAX 100 CONSOL ENERGY DR,SUITE 40	Land	130970
			Building	0
CR 2		0 CANONSBURG PA 1531	Total	130970

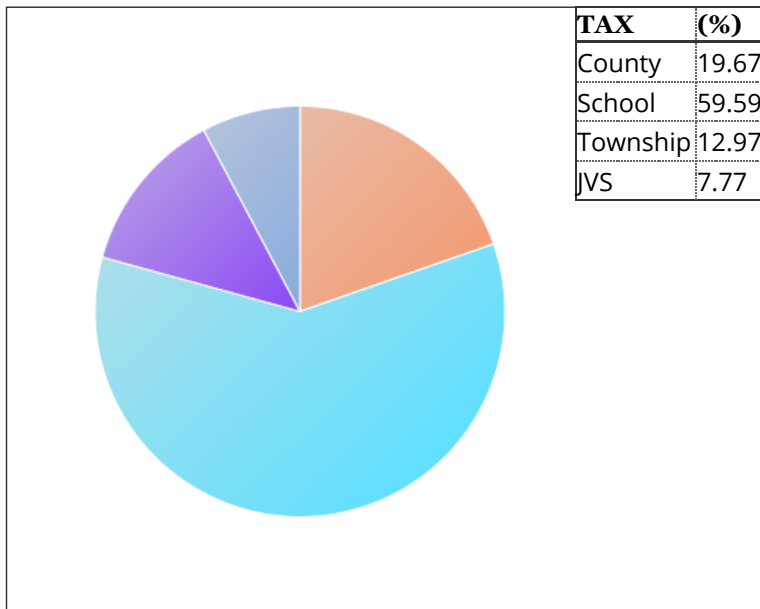
Financial Institution:	18			
Property Class	Range - Tract - Section	1st Due	2nd Due	Total Due
100	8 - 7 - 33	\$.00	\$.00	\$.00

Real Estate	Prior	Dec Int	1st Half	1st Pen	2nd Half	2nd Pen	Aug Int
Charge			726.38		726.38		
Paid			726.38		726.38		
Due							

Special Assessments	Prior	Dec Int	1st Half	1st Pen	2nd Half	2nd Pen	Aug Int
99/ MWCD			15.00		15.00		
Total Charge			15.00		15.00		
Paid			15.00		15.00		
Due							

Payment Information	
Date	Amount
2019-07-12	741.38
2019-02-15	741.38

Your Tax Dollars Go To...



REAL ESTATE TAX INFORMATION

TRACTS: 12 + 13 + 18 + 19 + 20 + 21 + 22

Noble County Real Estate Search

Auditor's Office



OWNER: DU PONT ENERGY COAL HOLDINGS INC	<< Parcel 2 of 3 >>	PARCEL: 14-0021079.000
--	---------------------	-------------------------------

New Search Search Results Property Card

Charge / Payments Owner / Values Charge Basis History Dwelling Land / Building Sketch Sales History Levies

Owner Name	Legal Description	Mailing Address	100% Values	
DU PONT ENERGY COAL HOLDINGS INC	8-7-32 26 SW 1/4 NW 1/4	CNX RESOURCES-PROPERTY TAX 100 CONSOL ENERGY DR,SUITE 40	Land	9830
	9.240A		Building	0
TR 314		0 CANONSBURG PA 1531	Total	9830

Financial Institution:	18			
Property Class	Range - Tract - Section	1st Due	2nd Due	Total Due
100	8 - 7 -32	\$.00	\$.00	\$.00

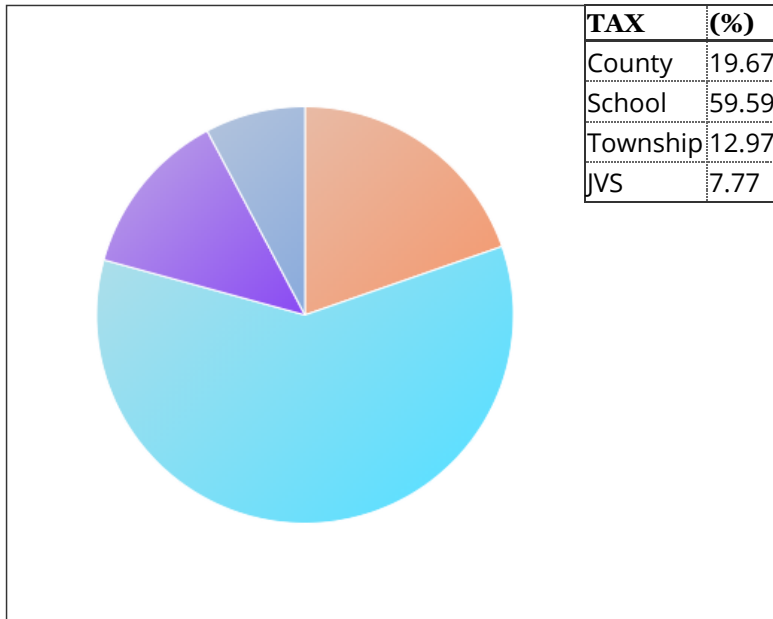
Real Estate	Prior	Dec Int	1st Half	1st Pen	2nd Half	2nd Pen	Aug Int
Charge			54.51		54.51		
Paid			54.51		54.51		
Due							

No Special Assessments on this parcel

Payment Information

Date	Amount
2019-07-12	54.51
2019-02-15	54.51

Your Tax Dollars Go To...



REAL ESTATE TAX INFORMATION

TRACTS: 12 + 13 + 18 + 19 + 20 + 21 + 22

Noble County Real Estate Search

Auditor's Office



OWNER: DU PONT ENERGY COAL HOLDINGS INC	<< Parcel 2 of 3 >>	PARCEL: 14-0021085.000
--	---------------------	-------------------------------

[New Search](#) [Search Results](#) [Property Card](#)

[Charge / Payments](#) [Owner / Values](#) [Charge Basis](#) [History](#) [Dwelling](#) [Land / Building](#) [Sketch](#) [Sales History](#) [Levies](#)

Owner Name	Legal Description	Mailing Address	100% Values	
DU PONT ENERGY COAL HOLDINGS INC	8-7-33 11 SW 1/4	CNX RESOURCES-PROPERTY TAX 100 CONSOL ENERGY DR,SUITE 40	Land	34910
	31.000A		Building	0
CR 2		0 CANONSBURG PA 1531	Total	34910

Financial Institution:	18			
Property Class	Range - Tract - Section	1st Due	2nd Due	Total Due
100	8 - 7 - 33	\$.00	\$.00	\$.00

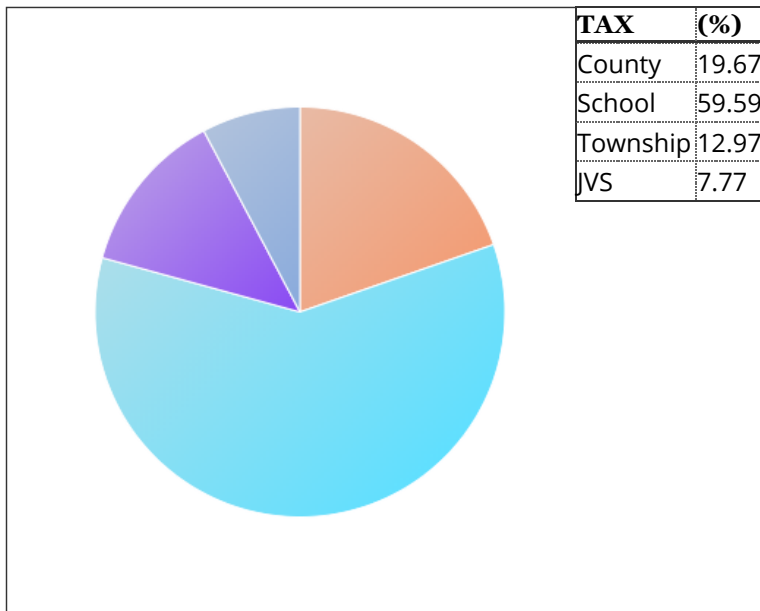
Real Estate	Prior	Dec Int	1st Half	1st Pen	2nd Half	2nd Pen	Aug Int
Charge			193.63		193.63		
Paid			193.63		193.63		
Due							

No Special Assessments on this parcel

Payment Information

Date	Amount
2019-07-12	193.63
2019-02-15	193.63

Your Tax Dollars Go To...



REAL ESTATE TAX INFORMATION

TRACTS: 12 + 13 + 18 + 19 + 20 + 21 + 22

Noble County Real Estate Search

Auditor's Office



OWNER: DU PONT ENERGY COAL HOLDINGS INC	<< Parcel 2 of 3 >>	PARCEL: 14-0021091.000
--	---------------------	-------------------------------

New Search Search Results Property Card

Charge / Payments Owner / Values Charge Basis History Dwelling Land / Building Sketch Sales History Levies

Owner Name	Legal Description	Mailing Address	100% Values	
DU PONT ENERGY COAL HOLDINGS INC	8-7-33 NW 1/4 NW 1/4	CNX RESOURCES-PROPERTY TAX 100 CONSOL ENERGY DR,SUITE 40	Land	45860
	40.000A		Building	0
		0 CANONSBURG PA 1531	Total	45860

Financial Institution:	18			
Property Class	Range - Tract - Section	1st Due	2nd Due	Total Due
100	8 - 7 -33	\$.00	\$.00	\$.00

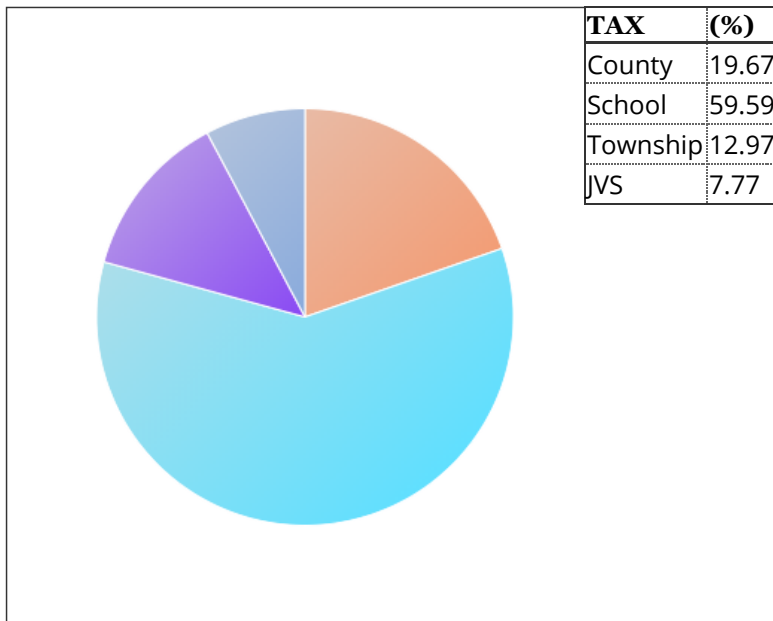
Real Estate	Prior	Dec Int	1st Half	1st Pen	2nd Half	2nd Pen	Aug Int
Charge			254.33		254.33		
Paid			254.33		254.33		
Due							

No Special Assessments on this parcel

Payment Information

Date	Amount
2019-07-12	254.33
2019-02-15	254.33

Your Tax Dollars Go To...



REAL ESTATE TAX INFORMATION

TRACTS: 12 + 13 + 18 + 19 + 20 + 21 + 22

Noble County Real Estate Search

Auditor's Office



OWNER: DU PONT ENERGY COAL HOLDINGS INC	<< Parcel 3 of 3	PARCEL: 14-0021092.000
--	------------------	-------------------------------

[New Search](#) [Search Results](#) [Property Card](#)

[Charge / Payments](#) [Owner / Values](#) [Charge Basis](#) [History](#) [Dwelling](#) [Land / Building](#) [Sketch](#) [Sales History](#) [Levies](#)

Owner Name	Legal Description	Mailing Address	100% Values	
DU PONT ENERGY COAL HOLDINGS INC	8-7-33 SW 1/4 NW 1/4	CNX RESOURCES-PROPERTY TAX 100 CONSOL ENERGY DR,SUITE 40	Land	45090
	40.000A		Building	0
TR 94		0 CANONSBURG PA 1531	Total	45090

Financial Institution:	18			
Property Class	Range - Tract - Section	1st Due	2nd Due	Total Due
100	8 - 7 - 33	\$.00	\$.00	\$.00

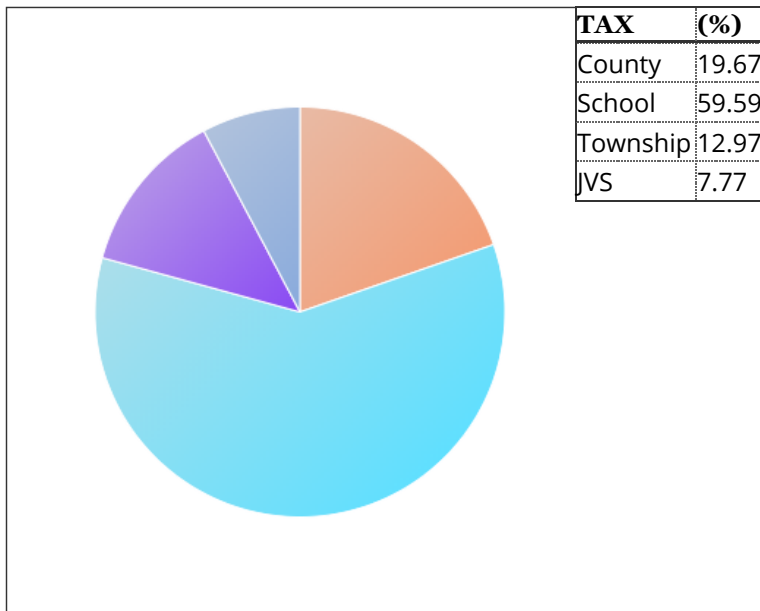
Real Estate	Prior	Dec Int	1st Half	1st Pen	2nd Half	2nd Pen	Aug Int
Charge			250.06		250.06		
Paid			250.06		250.06		
Due							

No Special Assessments on this parcel

Payment Information

Date	Amount
2019-07-12	250.06
2019-02-15	250.06

Your Tax Dollars Go To...



REAL ESTATE TAX INFORMATION

TRACTS: 12 + 13 + 18 + 19 + 20 + 21 + 22

Noble County Real Estate Search

Auditor's Office



OWNER: DU PONT ENERGY COAL HOLDINGS INC	<< Parcel 2 of 3 >>>	PARCEL: 14-0021093.000
--	----------------------	-------------------------------

New Search Search Results Property Card

Charge / Payments Owner / Values Charge Basis History Dwelling Land / Building Sketch Sales History Levies

Owner Name	Legal Description	Mailing Address	100% Values	
DU PONT ENERGY COAL HOLDINGS INC	8-7-33 30 PT NE 1/4	CNX RESOURCES-PROPERTY TAX 100 CONSOL ENERGY DR,SUITE 40	Land	8630
	NW 1/4 7.500A		Building	0
TR 94 REAR		0 CANONSBURG PA 1531	Total	8630
Financial Institution: 18				
Property Class	Range - Tract - Section	1st Due	2nd Due	Total Due
100	8 - 7 -33	\$.00	\$.00	\$.00

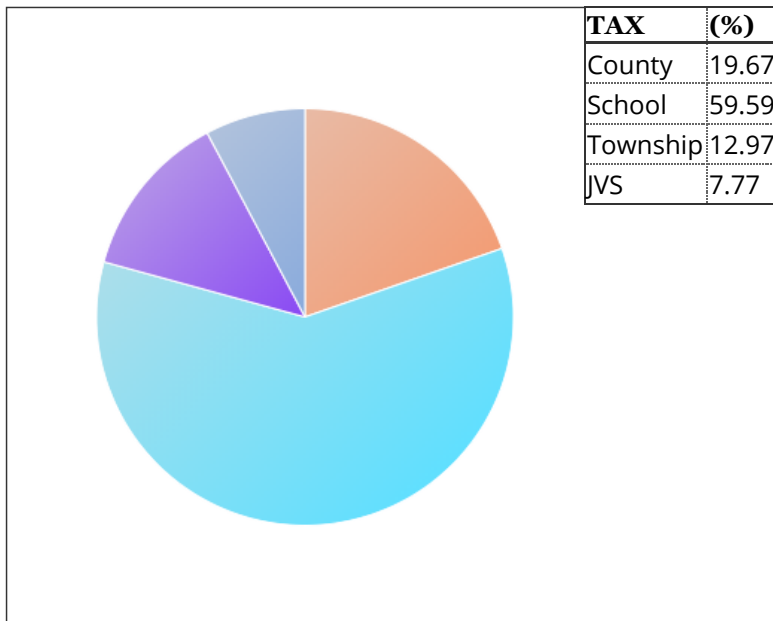
Real Estate	Prior	Dec Int	1st Half	1st Pen	2nd Half	2nd Pen	Aug Int
Charge			47.85		47.85		
Paid			47.85		47.85		
Due							

No Special Assessments on this parcel

Payment Information

Date	Amount
2019-07-12	47.85
2019-02-15	47.85

Your Tax Dollars Go To...



REAL ESTATE TAX INFORMATION

TRACTS: 12 + 13 + 18 + 19 + 20 + 21 + 22

Noble County Real Estate Search

Auditor's Office



OWNER: DU PONT ENERGY COAL HOLDINGS INC	<< Parcel 2 of 3 >>	PARCEL: 14-0021093.000
--	---------------------	-------------------------------

[New Search](#) [Search Results](#) [Property Card](#)

[Charge / Payments](#) [Owner / Values](#) [Charge Basis](#) [History](#) [Dwelling](#) [Land / Building](#) [Sketch](#) [Sales History](#) [Levies](#)

Owner Name	Legal Description	Mailing Address	100% Values	
DU PONT ENERGY COAL HOLDINGS INC	8-7-33 30 PT NE 1/4	CNX RESOURCES-PROPERTY TAX 100 CONSOL ENERGY DR,SUITE 40	Land	8630
	NW 1/4 7.500A		Building	0
TR 94 REAR		0 CANONSBURG PA 1531	Total	8630

Financial Institution:	18			
Property Class	Range - Tract - Section	1st Due	2nd Due	Total Due
100	8 - 7 - 33	\$.00	\$.00	\$.00

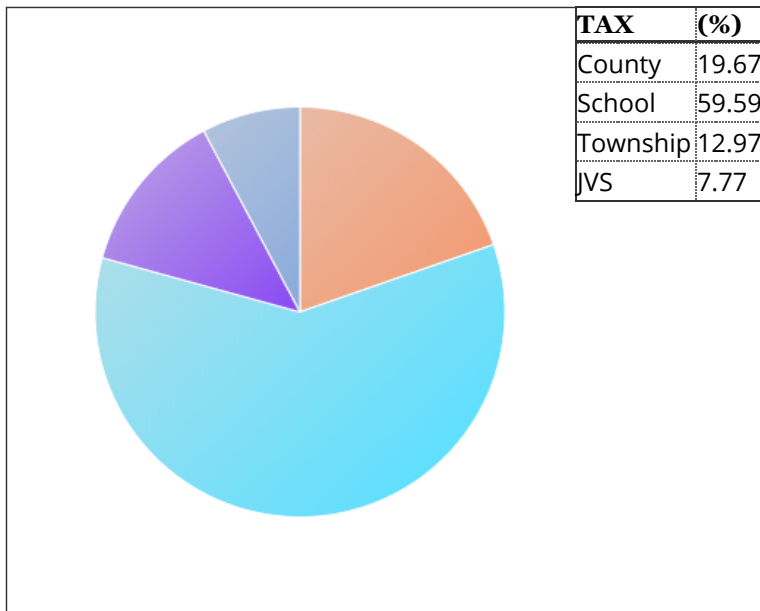
Real Estate	Prior	Dec Int	1st Half	1st Pen	2nd Half	2nd Pen	Aug Int
Charge			47.85		47.85		
Paid			47.85		47.85		
Due							

No Special Assessments on this parcel

Payment Information

Date	Amount
2019-07-12	47.85
2019-02-15	47.85

Your Tax Dollars Go To...



REAL ESTATE TAX INFORMATION

TRACTS: 14 + 15

Noble County Real Estate Search

Auditor's Office



OWNER: DU PONT ENERGY COAL HOLDINGS IN	<< Parcel 2 of 3 >> >	PARCEL: 07-0021327.000
---	-----------------------	-------------------------------

[New Search](#) [Search Results](#) [Property Card](#)
[Charge / Payments](#) [Owner / Values](#) [Charge Basis](#) [History](#) [Dwelling](#) [Land / Building](#) [Sketch](#) [Sales History](#) [Levies](#)

Owner Name	Legal Description	Mailing Address	100% Values	
DU PONT ENERGY COAL HOLDINGS IN	8-7-29 13 SW 1/4 50.490A	CNX RESOURCES-PROPERTY TAX 100 CONSOL ENERGY DR,SUITE 40	Land	59770
			Building	0
CR 2		0 CANONSBURG PA 1531	Total	59770
Financial Institution:	18			
Property Class	Range - Tract - Section	1st Due	2nd Due	Total Due
100	8 - 7 -29	\$.00	\$.00	\$.00

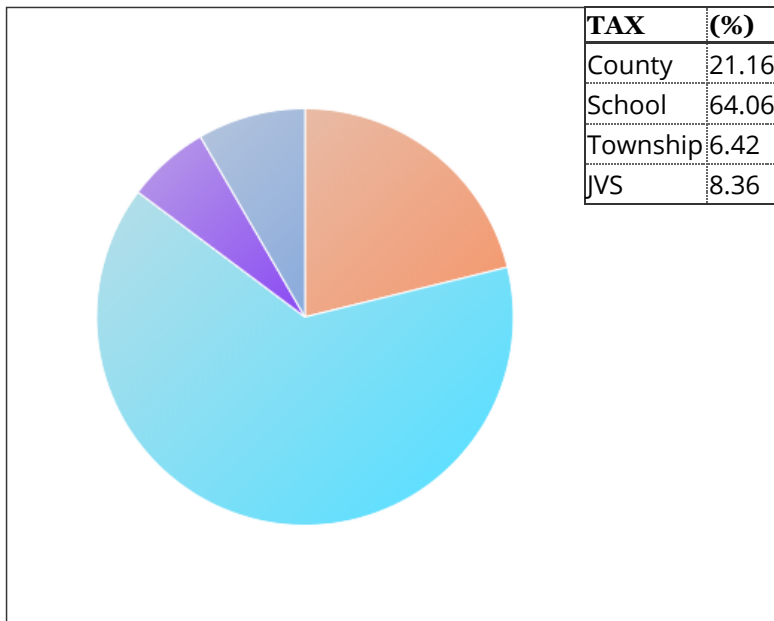
Real Estate	Prior	Dec Int	1st Half	1st Pen	2nd Half	2nd Pen	Aug Int
Charge			309.81		309.81		
Paid			309.81		309.81		
Due							

No Special Assessments on this parcel

Payment Information

Date	Amount
2019-07-12	309.81
2019-02-15	309.81

Your Tax Dollars Go To...



REAL ESTATE TAX INFORMATION

TRACTS: 14 + 15

Noble County Real Estate Search

Auditor's Office



OWNER: DU PONT ENERGY COAL HOLDINGS IN	< << Parcel 2 of 3 >> >	PARCEL: 07-0021328.000
---	-------------------------	-------------------------------

[New Search](#) [Search Results](#) [Property Card](#)

[Charge / Payments](#) [Owner / Values](#) [Charge Basis](#) [History](#) [Dwelling](#) [Land / Building](#) [Sketch](#) [Sales History](#) [Levies](#)

Owner Name	Legal Description	Mailing Address	100% Values	
DU PONT ENERGY COAL HOLDINGS IN	8-7-29 S 1/2 S 1/2 SW 1/4	CNX RESOURCES-PROPERTY TAX 100 CONSOL ENERGY DR,SUITE 40	Land	28200
	23.500A		Building	0
CR 2		0 CANONSBURG PA 1531	Total	28200

Financial Institution:	18			
Property Class	Range - Tract - Section	1st Due	2nd Due	Total Due
100	8 - 7 -29	\$.00	\$.00	\$.00

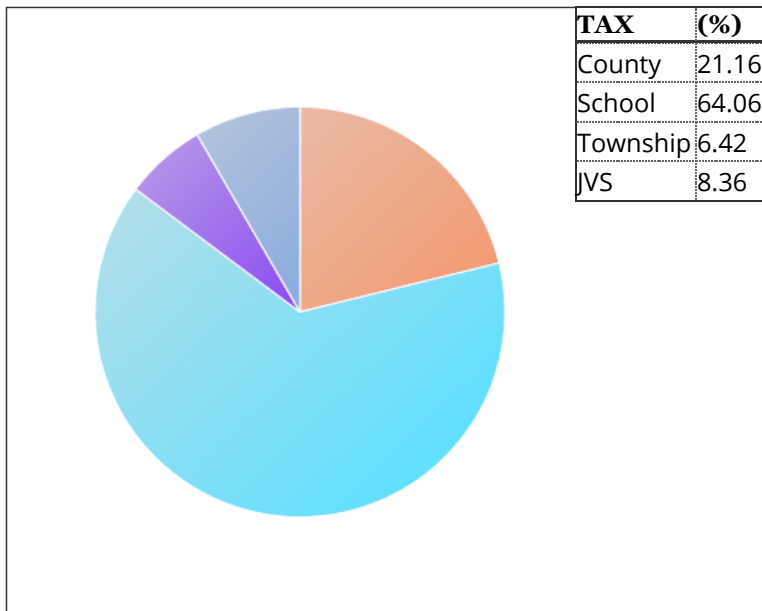
Real Estate	Prior	Dec Int	1st Half	1st Pen	2nd Half	2nd Pen	Aug Int
Charge			146.16		146.16		
Paid			146.16		146.16		
Due							

No Special Assessments on this parcel

Payment Information

Date	Amount
2019-07-12	146.16
2019-02-15	146.16

Your Tax Dollars Go To...



REAL ESTATE TAX INFORMATION

TRACTS: 14 + 15

Noble County Real Estate Search

Auditor's Office



OWNER:	DU PONT ENERGY COAL HOLDINGS IN	Parcel 1 of 3	>> >	PARCEL:	07-0021329.000
---------------	---------------------------------	---------------	------	----------------	----------------

[New Search](#)
 [Search Results](#)
 [Property Card](#)

[Charge / Payments](#)
 [Owner / Values](#)
 [Charge Basis](#)
 [History](#)
 [Dwelling](#)
 [Land / Building](#)
 [Sketch](#)
 [Sales History](#)
 [Levies](#)

Owner Name	Legal Description	Mailing Address	100% Values	
DU PONT ENERGY COAL HOLDINGS IN	8-7-29 E1/2 SW1/4 SE 1/4	CNX RESOURCES-PROPERTY TAX 100 CONSOL ENERGY DR,SUITE 40	Land	72000
	W1/2 SE1/4 SE 1/4 60.000A		Building	0
		0 CANONSBURG PA 1531	Total	72000

Financial Institution:	18			
Property Class	Range - Tract - Section	1st Due	2nd Due	Total Due
100	8 - 7 -29	\$.00	\$.00	\$.00

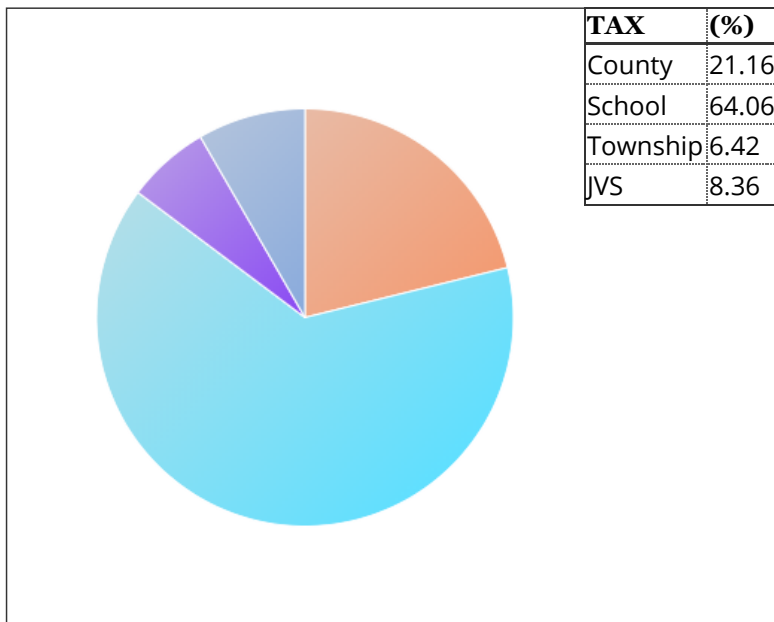
Real Estate	Prior	Dec Int	1st Half	1st Pen	2nd Half	2nd Pen	Aug Int
Charge			373.18		373.18		
Paid			373.18		373.18		
Due							

No Special Assessments on this parcel

Payment Information

Date	Amount
2019-07-12	373.18
2019-02-15	373.18

Your Tax Dollars Go To...



REAL ESTATE TAX INFORMATION

TRACTS: 14 + 15

Noble County Real Estate Search

Auditor's Office



OWNER: DU PONT ENERGY COAL HOLDINGS IN	< << Parcel 2 of 3 >> >	PARCEL: 07-0021330.000
---	-------------------------	-------------------------------

[New Search](#) [Search Results](#) [Property Card](#)

[Charge / Payments](#) [Owner / Values](#) [Charge Basis](#) [History](#) [Dwelling](#) [Land / Building](#) [Sketch](#) [Sales History](#) [Levies](#)

Owner Name	Legal Description	Mailing Address	100% Values	
DU PONT ENERGY COAL HOLDINGS IN	8-7-29 E 1/2 E 1/2 SE 1/4	CNX RESOURCES-PROPERTY TAX 100 CONSOL ENERGY DR,SUITE 40	Land	49200
	41.00A		Building	0
CR 2 REAR		0 CANONSBURG PA 1531	Total	49200

Financial Institution:	18			
Property Class	Range - Tract - Section	1st Due	2nd Due	Total Due
100	8 - 7 - 29	\$.00	\$.00	\$.00

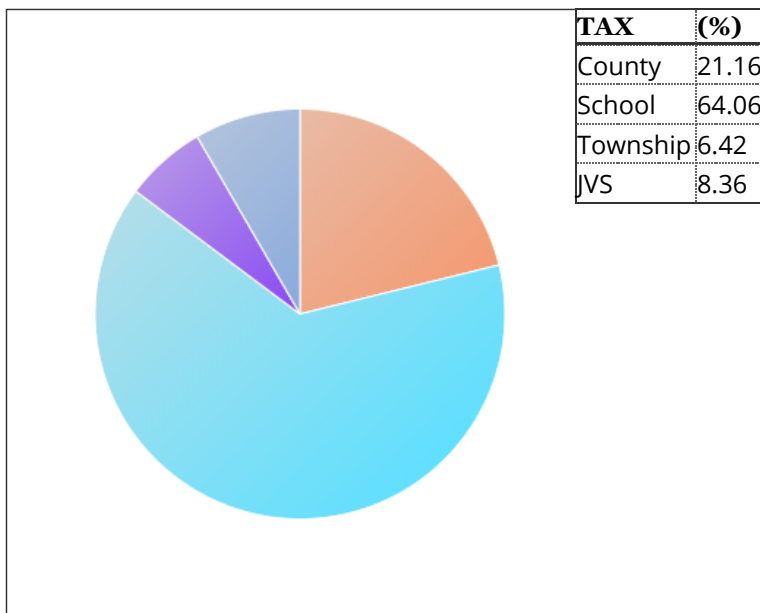
Real Estate	Prior	Dec Int	1st Half	1st Pen	2nd Half	2nd Pen	Aug Int
Charge			255.01		255.01		
Paid			255.01		255.01		
Due							

No Special Assessments on this parcel

Payment Information

Date	Amount
2019-07-12	255.01
2019-02-15	255.01

Your Tax Dollars Go To...



REAL ESTATE TAX INFORMATION

TRACTS: 14 + 15

Noble County Real Estate Search

Auditor's Office



OWNER: DU PONT ENERGY COAL HOLDINGS IN	<< Parcel 2 of 3 >> >	PARCEL: 07-0021332.000
---	-----------------------	-------------------------------

New Search Search Results Property Card

Charge / Payments Owner / Values Charge Basis History Dwelling Land / Building Sketch Sales History Levies

Owner Name	Legal Description	Mailing Address	100% Values	
DU PONT ENERGY COAL HOLDINGS IN	8-7-29 NW 1/4 SE 1/4 11	CNX RESOURCES-PROPERTY TAX 100 CONSOL ENERGY DR,SUITE 40	Land	67630
	SW 1/4 16 NE 1/4 56.350A		Building	0
CR 2 REAR		0 CANONSBURG PA 1531	Total	67630

Financial Institution:	18			
Property Class	Range - Tract - Section	1st Due	2nd Due	Total Due
100	8 - 7 -29	\$.00	\$.00	\$.00

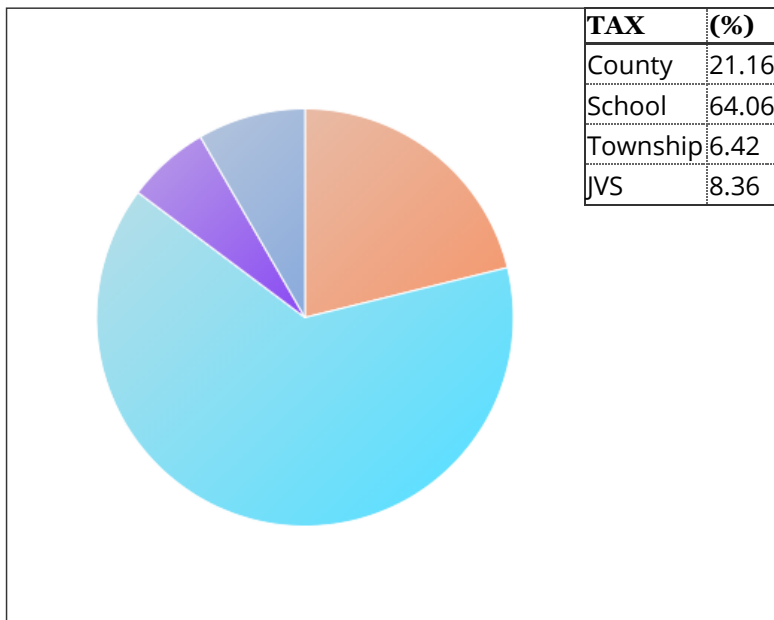
Real Estate	Prior	Dec Int	1st Half	1st Pen	2nd Half	2nd Pen	Aug Int
Charge			350.53		350.53		
Paid			350.53		350.53		
Due							

No Special Assessments on this parcel

Payment Information

Date	Amount
2019-07-12	350.53
2019-02-15	350.53

Your Tax Dollars Go To...



REAL ESTATE TAX INFORMATION

TRACTS: 14 + 15

Noble County Real Estate Search

Auditor's Office



OWNER: DU PONT ENERGY COAL HOLDINGS I	<< Parcel 3 of 3	PARCEL: 07-0021333.000
--	------------------	-------------------------------

[New Search](#) [Search Results](#) [Property Card](#)

[Charge / Payments](#) [Owner / Values](#) [Charge Basis](#) [History](#) [Dwelling](#) [Land / Building](#) [Sketch](#) [Sales History](#) [Levies](#)

Owner Name	Legal Description	Mailing Address	100% Values	
DU PONT ENERGY COAL HOLDINGS I	8-7-29 PT 1 NW 1/4 10	CNX RESOURCES-PROPERTY TAX 100 CONSOL ENERGY DR,SUITE 40	Land	14570
	SW 1/4 12.140A		Building	0
CR 2 REAR		0 CANONSBURG PA 1531	Total	14570

Financial Institution:	18			
Property Class	Range - Tract - Section	1st Due	2nd Due	Total Due
100	8 - 7 - 29	\$.00	\$.00	\$.00

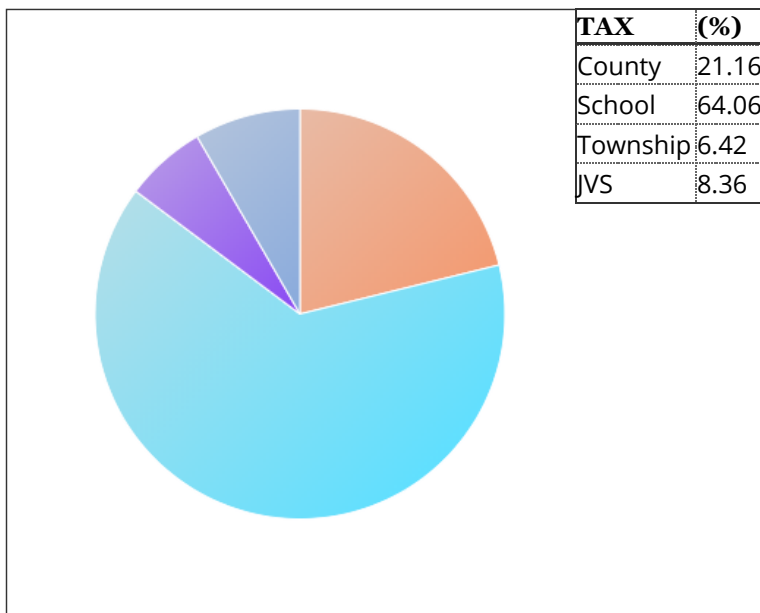
Real Estate	Prior	Dec Int	1st Half	1st Pen	2nd Half	2nd Pen	Aug Int
Charge			75.53		75.53		
Paid			75.53		75.53		
Due							

No Special Assessments on this parcel

Payment Information

Date	Amount
2019-07-12	75.53
2019-02-15	75.53

Your Tax Dollars Go To...



REAL ESTATE TAX INFORMATION

TRACTS: 14 + 15

Noble County Real Estate Search

Auditor's Office



OWNER: DU PONT ENERGY COAL HOLDINGS IN	<< Parcel 2 of 3 >> >	PARCEL: 07-0021346.000
---	-----------------------	-------------------------------

New Search Search Results Property Card

Charge / Payments Owner / Values Charge Basis History Dwelling Land / Building Sketch Sales History Levies

Owner Name	Legal Description	Mailing Address	100% Values	
DU PONT ENERGY COAL HOLDINGS IN	8-7-29 W1/2 SW1/4 SE1/4	CNX RESOURCES-PROPERTY TAX 100 CONSOL ENERGY DR,SUITE 40	Land	24600
	20.500A		Building	0
CR 2 REAR		0 CANONSBURG PA 1531	Total	24600
Financial Institution:	18			
Property Class	Range - Tract - Section	1st Due	2nd Due	Total Due
100	8 - 7 -29	\$.00	\$.00	\$.00 Less Details

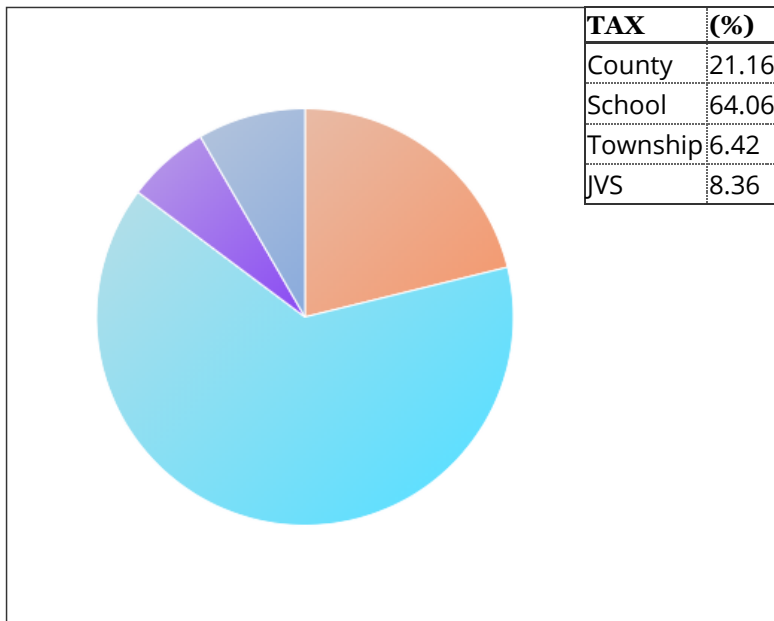
Real Estate	Prior	Dec Int	1st Half	1st Pen	2nd Half	2nd Pen	Aug Int
Charge			127.50		127.50		
Paid			127.50		127.50		
Due							

No Special Assessments on this parcel

Payment Information

Date	Amount
2019-07-12	127.50
2019-02-15	127.50

Your Tax Dollars Go To...



REAL ESTATE TAX INFORMATION

TRACT: 16

Noble County Real Estate Search

Auditor's Office



OWNER: DU PONT ENERGY COAL HOLDINGS IN	Parcel 1 of 3 >> >	PARCEL: 07-0021495.000
---	--------------------	-------------------------------

[New Search](#) [Search Results](#) [Property Card](#)

[Charge / Payments](#) [Owner / Values](#) [Charge Basis](#) [History](#) [Dwelling](#) [Land / Building](#) [Sketch](#) [Sales History](#) [Levies](#)

Owner Name	Legal Description	Mailing Address	100% Values	
DU PONT ENERGY COAL HOLDINGS IN	8-7-30 17 SE 1/4 SE 1/4	CNX RESOURCES-PROPERTY TAX 100 CONSOL ENERGY DR,SUITE 40	Land	23570
	20.000A		Building	0
TR 314		0 CANONSBURG PA 1531	Total	23570

Financial Institution:	18			
Property Class	Range - Tract - Section	1st Due	2nd Due	Total Due
100	8 - 7 -30	\$.00	\$.00	\$.00

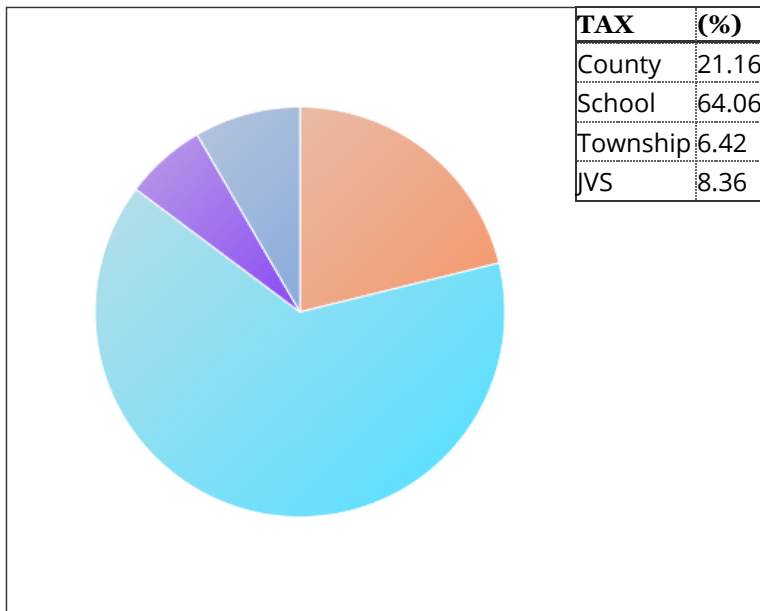
Real Estate	Prior	Dec Int	1st Half	1st Pen	2nd Half	2nd Pen	Aug Int
Charge			122.17		122.17		
Paid			122.17		122.17		
Due							

No Special Assessments on this parcel

Payment Information

Date	Amount
2019-07-12	122.17
2019-02-15	122.17

Your Tax Dollars Go To...



REAL ESTATE TAX INFORMATION

TRACT: 16

Noble County Real Estate Search

Auditor's Office



OWNER:	DU PONT ENERGY COAL HOLDINGS IN	Parcel 1 of 3	>> >	PARCEL:	07-0021496.000
---------------	---------------------------------	---------------	------	----------------	----------------

[New Search](#) [Search Results](#) [Property Card](#)

[Charge / Payments](#) [Owner / Values](#) [Charge Basis](#) [History](#) [Dwelling](#) [Land / Building](#) [Sketch](#) [Sales History](#) [Levies](#)

Owner Name	Legal Description	Mailing Address	100% Values	
DU PONT ENERGY COAL HOLDINGS IN	8-7-30 18 SE 1/4 SE 1/4	CNX RESOURCES-PROPERTY TAX 100 CONSOL ENERGY DR,SUITE 40	Land	3000
	2.500A		Building	0
TR 314		0 CANONSBURG PA 1531	Total	3000

Financial Institution:	18			
Property Class	Range - Tract - Section	1st Due	2nd Due	Total Due
100	8 - 7 -30	\$.00	\$.00	\$.00

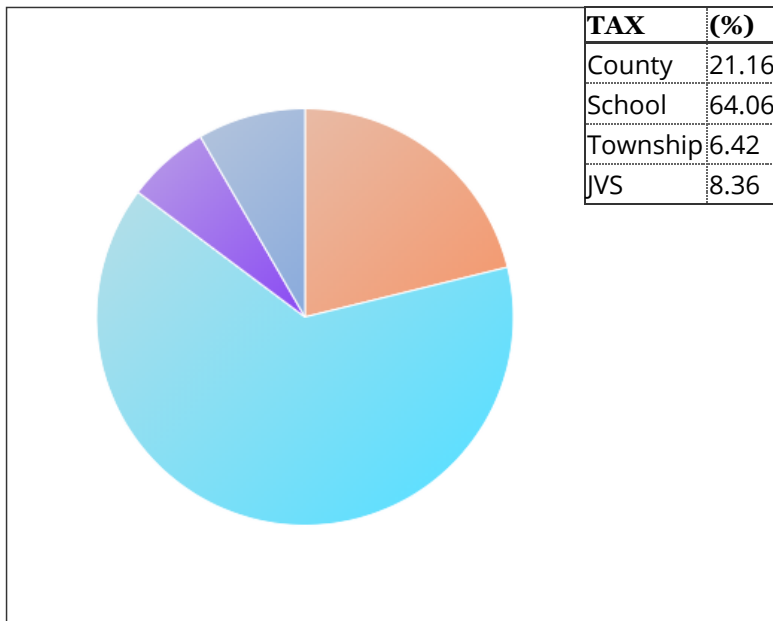
Real Estate	Prior	Dec Int	1st Half	1st Pen	2nd Half	2nd Pen	Aug Int
Charge			15.55		15.55		
Paid			15.55		15.55		
Due							

No Special Assessments on this parcel

Payment Information

Date	Amount
2019-07-12	15.55
2019-02-15	15.55

Your Tax Dollars Go To...



REAL ESTATE TAX INFORMATION

TRACT: 16

Noble County Real Estate Search

Auditor's Office



OWNER: DU PONT ENERGY COAL HOLDINGS IN	< << Parcel 2 of 3 >> >	PARCEL: 07-0021497.000
--	-------------------------	------------------------

[New Search](#) [Search Results](#) [Property Card](#)

[Charge / Payments](#) [Owner / Values](#) [Charge Basis](#) [History](#) [Dwelling](#) [Land / Building](#) [Sketch](#) [Sales History](#) [Levies](#)

Owner Name	Legal Description	Mailing Address	100% Values	
DU PONT ENERGY COAL HOLDINGS IN	8-7-31 5 NE 1/4 NE 1/4	CNX RESOURCES-PROPERTY TAX 100 CONSOL ENERGY DR,SUITE 40	Land	28230
	24.000A		Building	0
TR 314		0 CANONSBURG PA 1531	Total	28230

Financial Institution:	18			
Property Class	Range - Tract - Section	1st Due	2nd Due	Total Due
100	8 - 7 -31	\$.00	\$.00	\$.00

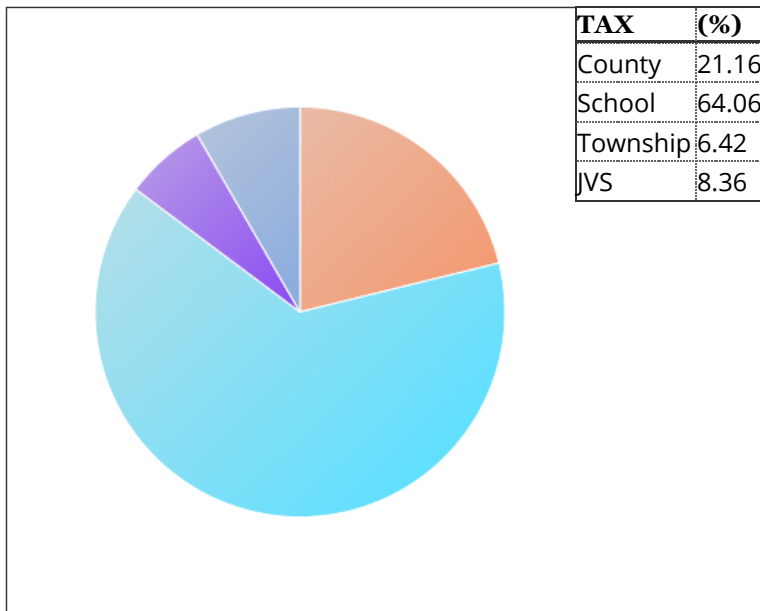
Real Estate	Prior	Dec Int	1st Half	1st Pen	2nd Half	2nd Pen	Aug Int
Charge			146.31		146.31		
Paid			146.31		146.31		
Due							

No Special Assessments on this parcel

Payment Information

Date	Amount
2019-07-12	146.31
2019-02-15	146.31

Your Tax Dollars Go To...



REAL ESTATE TAX INFORMATION

TRACT: 16

Noble County Real Estate Search

Auditor's Office



OWNER:	DU PONT ENERGY COAL HOLDINGS IN	Parcel 1 of 3	>> >	PARCEL:	07-0021498.000
---------------	---------------------------------	---------------	------	----------------	----------------

[New Search](#) [Search Results](#) [Property Card](#)

[Charge / Payments](#) [Owner / Values](#) [Charge Basis](#) [History](#) [Dwelling](#) [Land / Building](#) [Sketch](#) [Sales History](#) [Levies](#)

Owner Name	Legal Description	Mailing Address	100% Values	
DU PONT ENERGY COAL HOLDINGS IN	8-7-31 6 NE 1/4 NE 1/4	CNX RESOURCES-PROPERTY TAX 100 CONSOL ENERGY DR,SUITE 40	Land	20740
	18.27A		Building	0
TR 315		0 CANONSBURG PA 1531	Total	20740
Financial Institution:	18			
Property Class	Range - Tract - Section	1st Due	2nd Due	Total Due
100	8 - 7 -31	\$.00	\$.00	\$.00

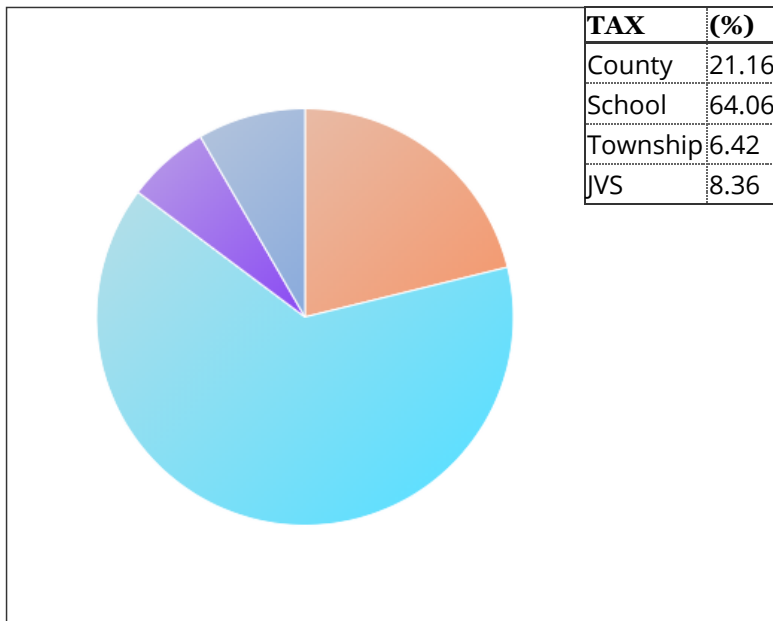
Real Estate	Prior	Dec Int	1st Half	1st Pen	2nd Half	2nd Pen	Aug Int
Charge			107.51		107.51		
Paid			107.51		107.51		
Due							

No Special Assessments on this parcel

Payment Information

Date	Amount
2019-07-12	107.51
2019-02-15	107.51

Your Tax Dollars Go To...



REAL ESTATE TAX INFORMATION

TRACT: 16

Noble County Real Estate Search

Auditor's Office



OWNER: DU PONT ENERGY COAL HOLDINGS IN	Parcel 1 of 3 >> >	PARCEL: 07-0021499.000
---	--------------------	-------------------------------

[New Search](#) [Search Results](#) [Property Card](#)

[Charge / Payments](#) [Owner / Values](#) [Charge Basis](#) [History](#) [Dwelling](#) [Land / Building](#) [Sketch](#) [Sales History](#) [Levies](#)

Owner Name	Legal Description	Mailing Address	100% Values	
DU PONT ENERGY COAL HOLDINGS IN	8-7-31 SE 1/4 NE 1/4	CNX RESOURCES-PROPERTY TAX 100 CONSOL ENERGY DR,SUITE 40	Land	48570
	41.000A		Building	0
TR 315		0 CANONSBURG PA 1531	Total	48570

Financial Institution:	18			
Property Class	Range - Tract - Section	1st Due	2nd Due	Total Due
100	8 - 7 -31	\$.00	\$.00	\$.00

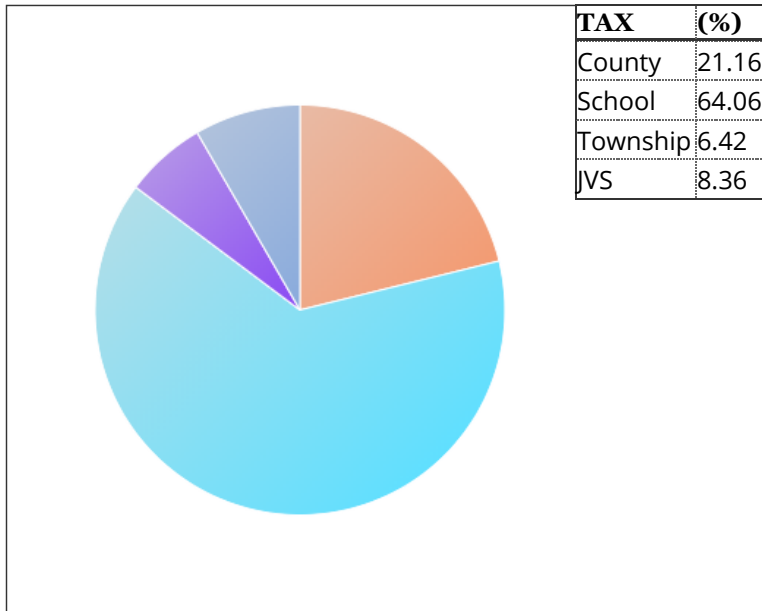
Real Estate	Prior	Dec Int	1st Half	1st Pen	2nd Half	2nd Pen	Aug Int
Charge			251.76		251.76		
Paid			251.76		251.76		
Due							

No Special Assessments on this parcel

Payment Information

Date	Amount
2019-07-12	251.76
2019-02-15	251.76

Your Tax Dollars Go To...



REAL ESTATE TAX INFORMATION

TRACT: 17

Noble County Real Estate Search

Auditor's Office



OWNER: RESERVE COAL PROPERTIES COMPANY	< << Parcel 3 of 3	PARCEL: 07-0021500.000
---	--------------------	-------------------------------

[New Search](#) [Search Results](#) [Property Card](#)
[Charge / Payments](#) [Owner / Values](#) [Charge Basis](#) [History](#) [Dwelling](#) [Land / Building](#) [Sketch](#) [Sales History](#) [Levies](#)

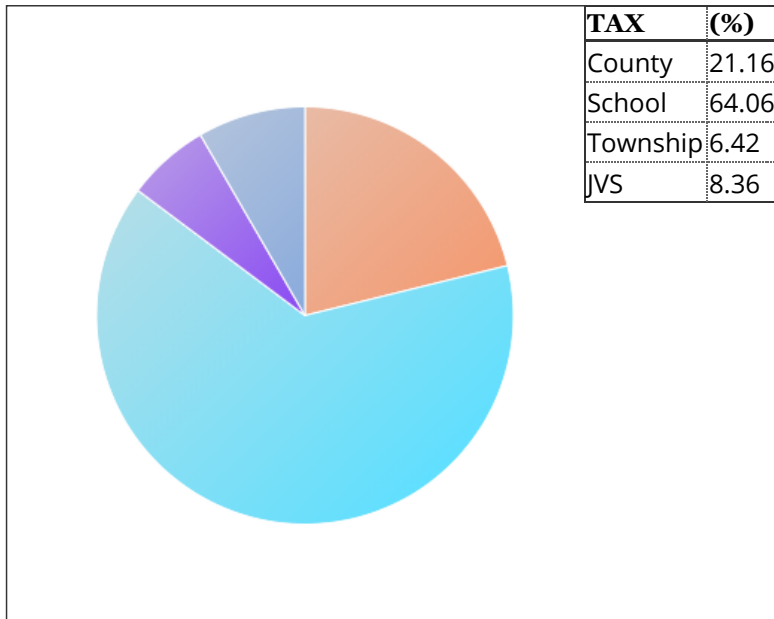
Owner Name	Legal Description	Mailing Address	100% Values	
RESERVE COAL PROPERTIES COMPANY	8-7-31 PT NW 1/4 NE 1/4	CNX RESOURCES-PROPERTY TAX 100 CONSOL ENERGY DR,SUITE 40	Land	3230
	4.050A		Building	0
TR 138		0 CANONSBURG PA 1531	Total	3230
Financial Institution: 18				
Property Class	Range - Tract - Section	1st Due	2nd Due	Total Due
100	8 - 7 -31	\$.00	\$.00	\$.00

Real Estate	Prior	Dec Int	1st Half	1st Pen	2nd Half	2nd Pen	Aug Int
Charge			16.73		16.73		
Paid			16.73		16.73		
Due							

Special Assessments	Prior	Dec Int	1st Half	1st Pen	2nd Half	2nd Pen	Aug Int
99/ MWCD			3.00		3.00		
Total Charge			3.00		3.00		
Paid			3.00		3.00		
Due							

Payment Information	
Date	Amount
2019-07-12	19.73
2019-02-15	19.73

Your Tax Dollars Go To...



REAL ESTATE TAX INFORMATION

TRACT: 17

Noble County Real Estate Search

Auditor's Office



OWNER:	RESERVE COAL PROPERTIES CO	< << Parcel 3 of 3	PARCEL:	07-0021500.001
---------------	----------------------------	--------------------	----------------	----------------

[New Search](#) [Search Results](#) [Property Card](#)

[Charge / Payments](#) [Owner / Values](#) [Charge Basis](#) [History](#) [Dwelling](#) [Land / Building](#) [Sketch](#) [Sales History](#) [Levies](#)

Owner Name	Legal Description	Mailing Address	100% Values	
RESERVE COAL PROPERTIES CO	8-7-31 PT W 1/2 NE 1/4	CNX RESOURCES-PROPERTY TAX 100 CONSOL ENERGY DR,SUITE 40	Land	42170
	35.136A		Building	0
TR 138		0 CANONSBURG PA 1531	Total	42170

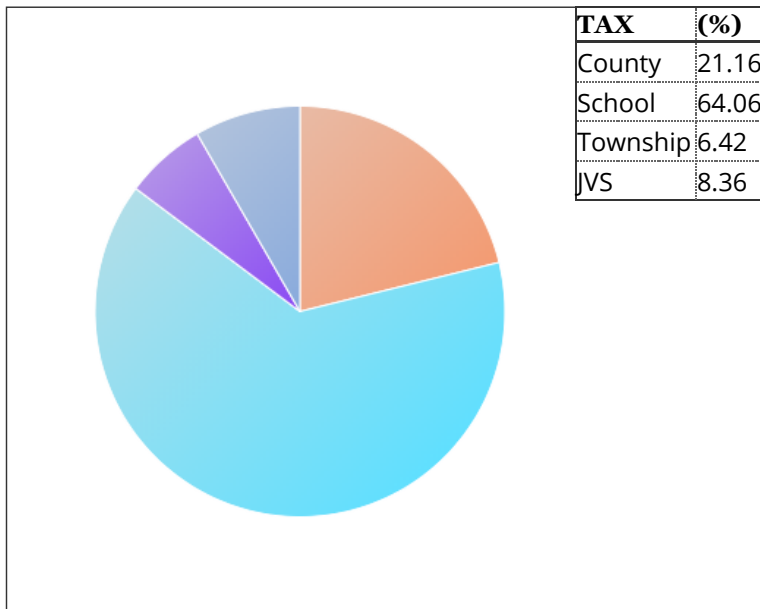
Financial Institution:	18			
Property Class	Range - Tract - Section	1st Due	2nd Due	Total Due
100	8 - 7 - 31	\$.00	\$.00	\$.00 Less Details

Real Estate	Prior	Dec Int	1st Half	1st Pen	2nd Half	2nd Pen	Aug Int
Charge			218.58		218.58		
Paid			218.58		218.58		
Due							

Special Assessments	Prior	Dec Int	1st Half	1st Pen	2nd Half	2nd Pen	Aug Int
99/ MWCD			3.00		3.00		
Total Charge			3.00		3.00		
Paid			3.00		3.00		
Due							

Payment Information	
Date	Amount
2019-07-12	221.58
2019-02-15	221.58

Your Tax Dollars Go To...



REAL ESTATE TAX INFORMATION

TRACT: 17

Noble County Real Estate Search

Auditor's Office



OWNER: RESERVE COAL PROPERTIES CO	< << Parcel 2 of 3 >> >	PARCEL: 07-0021500.003
--	-------------------------	-------------------------------

New Search Search Results Property Card

Charge / Payments Owner / Values Charge Basis History Dwelling Land / Building Sketch Sales History Levies

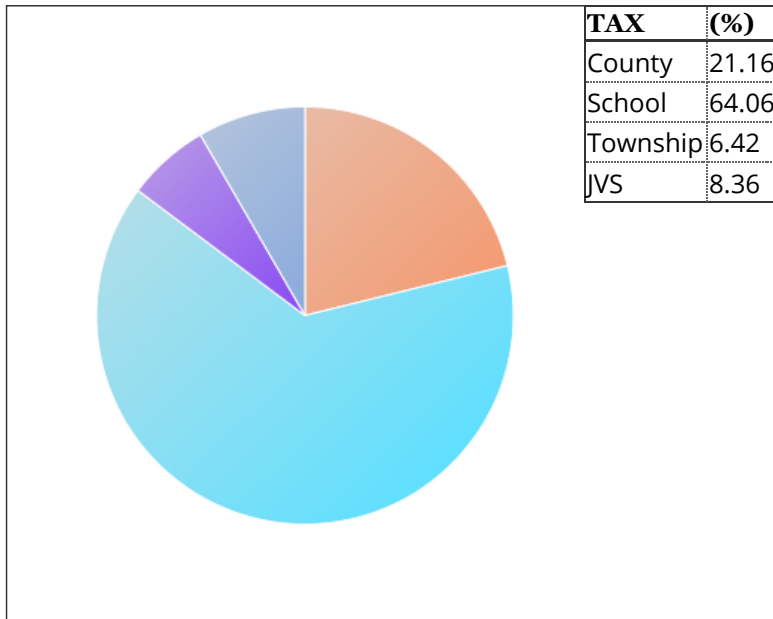
Owner Name	Legal Description	Mailing Address	100% Values	
RESERVE COAL PROPERTIES CO	8-7-31 PT NW 1/4 NE 1/4	CNX RESOURCES-PROPERTY TAX 100 CONSOL ENERGY DR,SUITE 40	Land	15310
	12.748A		Building	0
TR 138		0 CANONSBURG PA 1531	Total	15310
Financial Institution:	18			
Property Class	Range - Tract - Section	1st Due	2nd Due	Total Due
100	8 - 7 -31	\$.00	\$.00	\$.00

Real Estate	Prior	Dec Int	1st Half	1st Pen	2nd Half	2nd Pen	Aug Int
Charge			79.37		79.37		
Paid			79.37		79.37		
Due							

Special Assessments	Prior	Dec Int	1st Half	1st Pen	2nd Half	2nd Pen	Aug Int
99/ MWCD			3.00		3.00		
Total Charge			3.00		3.00		
Paid			3.00		3.00		
Due							

Payment Information	
Date	Amount
2019-07-12	82.37
2019-02-15	82.37

Your Tax Dollars Go To...



REAL ESTATE TAX INFORMATION

TRACT: 23

Noble County Real Estate Search

Auditor's Office



OWNER: DU PONT ENERGY COAL HOLDINGS INC	<< Parcel 2 of 3 >>	PARCEL: 13-0021021.000
--	---------------------	-------------------------------

[New Search](#) [Search Results](#) [Property Card](#)

[Charge / Payments](#) [Owner / Values](#) [Charge Basis](#) [History](#) [Dwelling](#) [Land / Building](#) [Sketch](#) [Sales History](#) [Levies](#)

Owner Name	Legal Description	Mailing Address	100% Values	
DU PONT ENERGY COAL HOLDINGS INC	8-6-6 15 SE 1/4	CNX RESOURCES-PROPERTY TAX 100 CONSOL ENERGY DR,SUITE 40	Land	115800
	101.14A		Building	0
CR 50		0 CANONSBURG PA 1531	Total	115800

Financial Institution:	18			
Property Class	Range - Tract - Section	1st Due	2nd Due	Total Due
100	8 - 6 - 6	\$.00	\$.00	\$.00

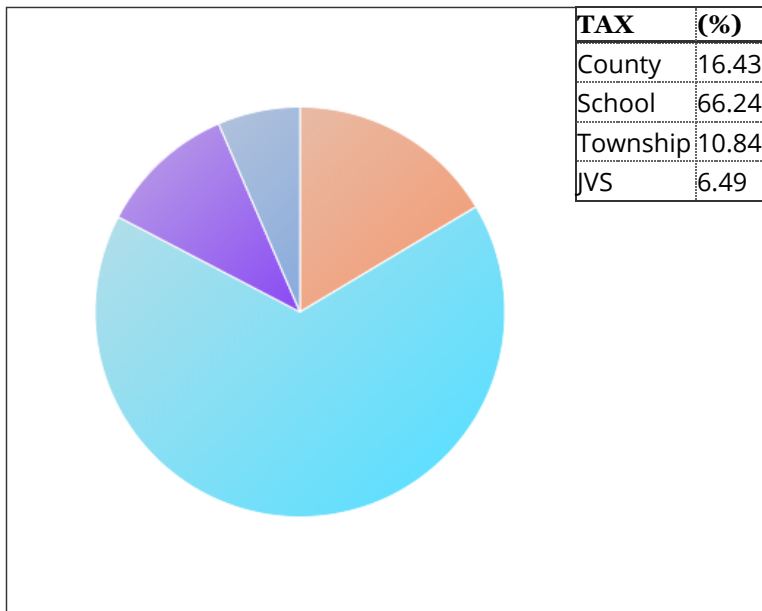
Real Estate	Prior	Dec Int	1st Half	1st Pen	2nd Half	2nd Pen	Aug Int
Charge			799.99		799.99		
Paid			799.99		799.99		
Due							

No Special Assessments on this parcel

Payment Information

Date	Amount
2019-07-12	799.99
2019-02-15	799.99

Your Tax Dollars Go To...



REAL ESTATE TAX INFORMATION

TRACT: 24

Noble County Real Estate Search

Auditor's Office



OWNER: DU PONT ENERGY COAL HOLDINGS INC	<< Parcel 2 of 3 >>	PARCEL: 34-0021444.000
--	---------------------	-------------------------------

[New Search](#) [Search Results](#) [Property Card](#)
[Charge / Payments](#) [Owner / Values](#) [Charge Basis](#) [History](#) [Dwelling](#) [Land / Building](#) [Sketch](#) [Sales History](#) [Levies](#)

Owner Name	Legal Description	Mailing Address	100% Values	
DU PONT ENERGY COAL HOLDINGS INC	7-6-29 3 SW1/4 60.000A	CNX RESOURCES-PROPERTY TAX 100 CONSOL ENERGY DR,SUITE 40	Land	62200
			Building	0
TR 232		0 CANONSBURG PA 1531	Total	62200
Financial Institution:	18			
Property Class	Range - Tract - Section	1st Due	2nd Due	Total Due
100	7 - 6 -29	\$.00	\$.00	\$.00

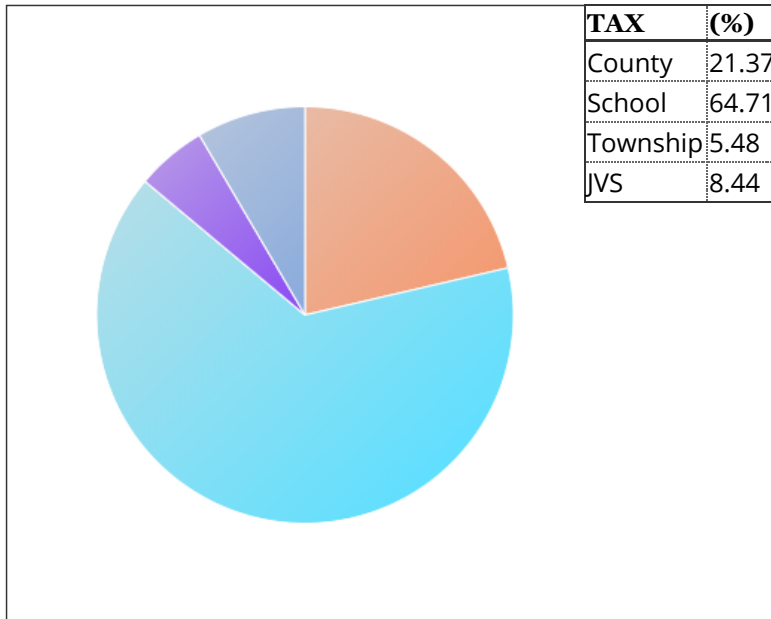
Real Estate	Prior	Dec Int	1st Half	1st Pen	2nd Half	2nd Pen	Aug Int
Charge			318.97		318.97		
Paid			318.97		318.97		
Due							

No Special Assessments on this parcel

Payment Information

Date	Amount
2019-07-12	318.97
2019-02-15	318.97

Your Tax Dollars Go To...



REAL ESTATE TAX INFORMATION

TRACT: 24

Noble County Real Estate Search

Auditor's Office



OWNER:	DU PONT ENERGY COAL HOLDINGS INC	Parcel 1 of 3	>> >	PARCEL:	34-0021446.000
---------------	----------------------------------	---------------	------	----------------	----------------

[New Search](#) [Search Results](#) [Property Card](#)

[Charge / Payments](#) [Owner / Values](#) [Charge Basis](#) [History](#) [Dwelling](#) [Land / Building](#) [Sketch](#) [Sales History](#) [Levies](#)

Owner Name	Legal Description	Mailing Address	100% Values	
DU PONT ENERGY COAL HOLDINGS INC	7-6-29 E1/2 SW1/4 NW1/4	CNX RESOURCES-PROPERTY TAX 100 CONSOL ENERGY DR,SUITE 40	Land	21400
	20.780A		Building	0
TR 232		0 CANONSBURG PA 1531	Total	21400

Financial Institution:	18			
Property Class	Range - Tract - Section	1st Due	2nd Due	Total Due
100	7 - 6 -29	\$.00	\$.00	\$.00

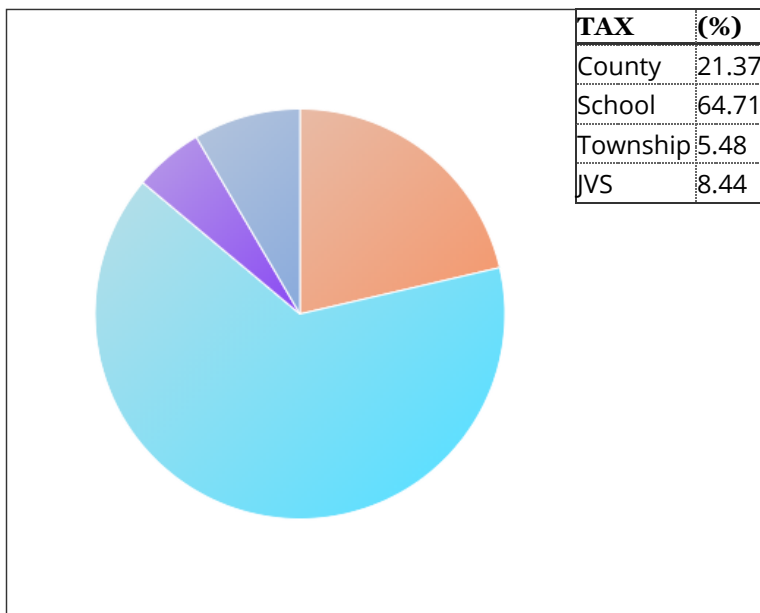
Real Estate	Prior	Dec Int	1st Half	1st Pen	2nd Half	2nd Pen	Aug Int
Charge			109.74		109.74		
Paid			109.74		109.74		
Due							

No Special Assessments on this parcel

Payment Information

Date	Amount
2019-07-12	109.74
2019-02-15	109.74

Your Tax Dollars Go To...



REAL ESTATE TAX INFORMATION

TRACT: 24

Noble County Real Estate Search

Auditor's Office



OWNER: DU PONT ENERGY COAL HOLDINGS INC	<< Parcel 2 of 3 >>	PARCEL: 34-0021447.000
--	---------------------	-------------------------------

New Search Search Results Property Card

Charge / Payments Owner / Values Charge Basis History Dwelling Land / Building Sketch Sales History Levies

Owner Name	Legal Description	Mailing Address	100% Values	
DU PONT ENERGY COAL HOLDINGS INC	7-6-29 W1/2 SE1/4 NW1/4	CNX RESOURCES-PROPERTY TAX 100 CONSOL ENERGY DR,SUITE 40	Land	20490
	20.000A		Building	0
TR 232		0 CANONSBURG PA 1531	Total	20490

Financial Institution:	18			
Property Class	Range - Tract - Section	1st Due	2nd Due	Total Due
100	7 - 6 -29	\$.00	\$.00	\$.00

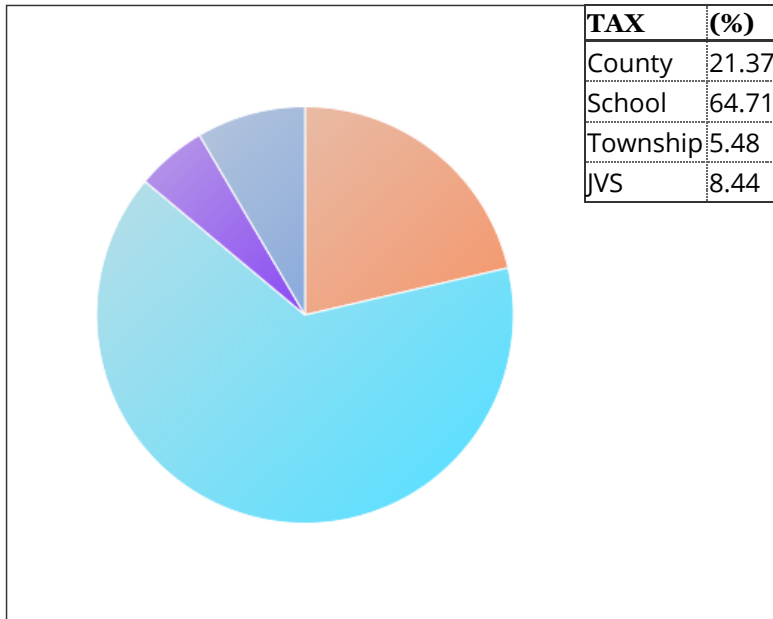
Real Estate	Prior	Dec Int	1st Half	1st Pen	2nd Half	2nd Pen	Aug Int
Charge			105.05		105.05		
Paid			105.05		105.05		
Due							

No Special Assessments on this parcel

Payment Information

Date	Amount
2019-07-12	105.05
2019-02-15	105.05

Your Tax Dollars Go To...



REAL ESTATE TAX INFORMATION

TRACT: 24

Noble County Real Estate Search

Auditor's Office



OWNER: DUPONT ENERGY COAL HOLDINGS INC	Parcel 1 of 3 >> >	PARCEL: 34-0021450.000
---	--------------------	-------------------------------

[New Search](#) [Search Results](#) [Property Card](#)

[Charge / Payments](#) [Owner / Values](#) [Charge Basis](#) [History](#) [Dwelling](#) [Land / Building](#) [Sketch](#) [Sales History](#) [Levies](#)

Owner Name	Legal Description	Mailing Address	100% Values	
DUPONT ENERGY COAL HOLDINGS INC	7-6-29 7 E 1/2 SW 1/4	CNX RESOURCES-PROPERTY TAX 100 CONSOL ENERGY DR,SUITE 40	Land	21000
	20.000A		Building	0
TR 232		0 CANONSBURG PA 1531	Total	21000

Financial Institution:	18			
Property Class	Range - Tract - Section	1st Due	2nd Due	Total Due
100	7 - 6 -29	\$.00	\$.00	\$.00

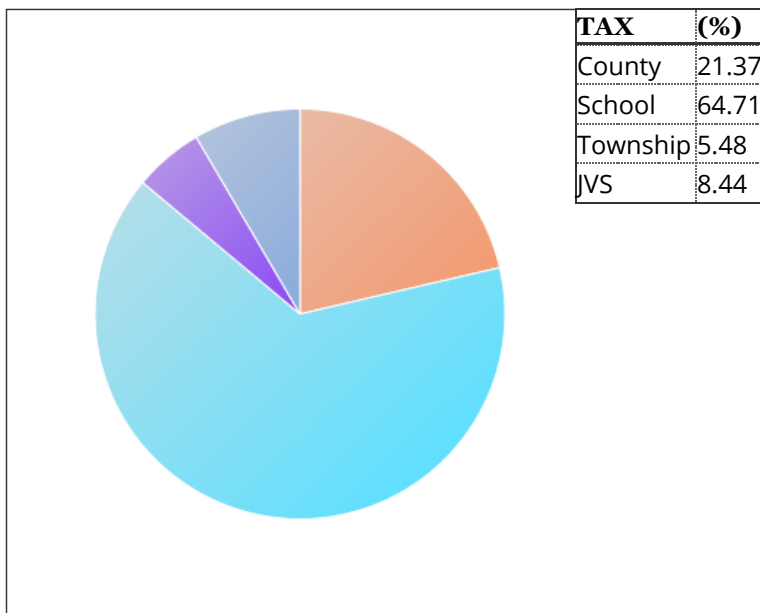
Real Estate	Prior	Dec Int	1st Half	1st Pen	2nd Half	2nd Pen	Aug Int
Charge			107.68		107.68		
Paid			107.68		107.68		
Due							

No Special Assessments on this parcel

Payment Information

Date	Amount
2019-07-12	107.68
2019-02-15	107.68

Your Tax Dollars Go To...



REAL ESTATE TAX INFORMATION

TRACT: 24

Noble County Real Estate Search

Auditor's Office



OWNER: DUPONT ENERGY COAL HOLDINGS INC	<< Parcel 2 of 3 >>	PARCEL: 34-0021459.000
---	---------------------	-------------------------------

New Search Search Results Property Card

Charge / Payments Owner / Values Charge Basis History Dwelling Land / Building Sketch Sales History Levies

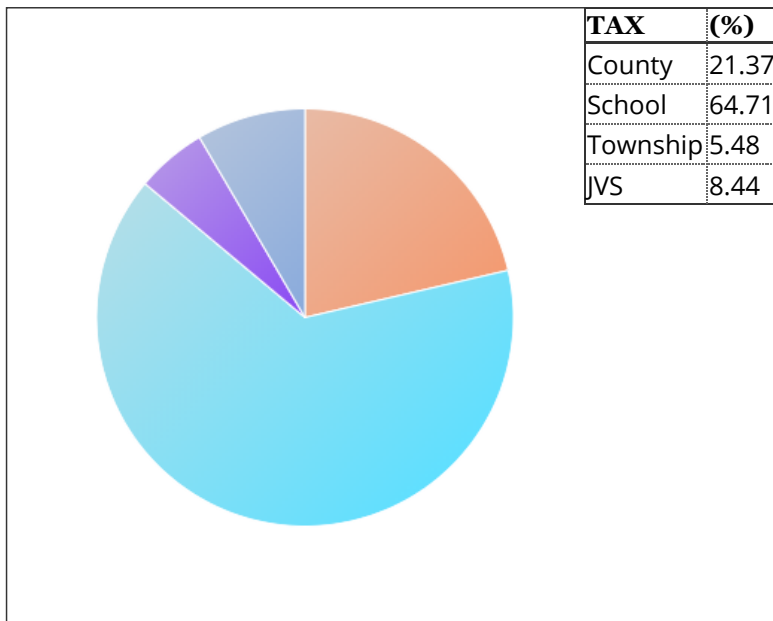
Owner Name	Legal Description	Mailing Address	100% Values	
DUPONT ENERGY COAL HOLDINGS INC	7-6-29 5 SW1/4 19.14 ACR	CNX RESOURCES-PROPERTY TAX 100 CONSOL ENERGY DR,SUITE 40	Land	20000
			Building	0
TR 233		0 CANONSBURG PA 1531	Total	20000
Financial Institution:		18		
Property Class	Range - Tract - Section	1st Due	2nd Due	Total Due
100	7 - 6 -29	\$.00	\$.00	\$.00 Less Details

Real Estate	Prior	Dec Int	1st Half	1st Pen	2nd Half	2nd Pen	Aug Int
Charge			102.56		102.56		
Paid			102.56		102.56		
Due							

Special Assessments	Prior	Dec Int	1st Half	1st Pen	2nd Half	2nd Pen	Aug Int
99/ MWCD			3.00		3.00		
Total Charge			3.00		3.00		
Paid			3.00		3.00		
Due							

Payment Information	
Date	Amount
2019-07-12	105.56
2019-02-15	105.56

Your Tax Dollars Go To...



REAL ESTATE TAX INFORMATION

TRACTS: 25 + 26 + 27

Noble County Real Estate Search

Auditor's Office



OWNER: DU PONT ENERGY COAL HOLDINGS INC	<< Parcel 2 of 3 >>	PARCEL: 34-0021188.000
--	---------------------	-------------------------------

New Search Search Results Property Card

Charge / Payments Owner / Values Charge Basis History Dwelling Land / Building Sketch Sales History Levies

Owner Name	Legal Description	Mailing Address	100% Values	
DU PONT ENERGY COAL HOLDINGS INC	8-6-1 PT NE 1/4 52.49A	CNX RESOURCES-PROPERTY TAX 100 CONSOL ENERGY DR,SUITE 40	Land	55110
			Building	0
SR 260 REAR		0 CANONSBURG PA 1531	Total	55110

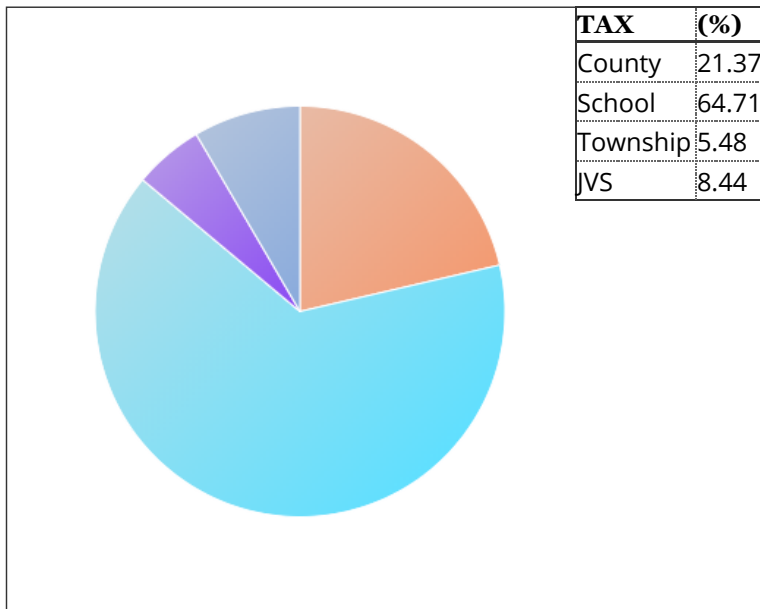
Financial Institution:	18			
Property Class	Range - Tract - Section	1st Due	2nd Due	Total Due
100	8 - 6 - 1	\$0.00	\$0.00	\$0.00

Real Estate	Prior	Dec Int	1st Half	1st Pen	2nd Half	2nd Pen	Aug Int
Charge			282.63		282.63		
Paid			282.63		282.63		
Due							

Special Assessments	Prior	Dec Int	1st Half	1st Pen	2nd Half	2nd Pen	Aug Int
99/ MWCD			3.00		3.00		
Total Charge			3.00		3.00		
Paid			3.00		3.00		
Due							

Payment Information	
Date	Amount
2019-07-12	285.63
2019-02-15	285.63

Your Tax Dollars Go To...



REAL ESTATE TAX INFORMATION

TRACTS: 25 + 26 + 27

Noble County Real Estate Search

Auditor's Office



OWNER: DU PONT ENGERGY COAL HOLDINGS INC	< << Parcel 3 of 3	PARCEL: 34-0021190.000
---	--------------------	-------------------------------

[New Search](#) [Search Results](#) [Property Card](#)
[Charge / Payments](#) [Owner / Values](#) [Charge Basis](#) [History](#) [Dwelling](#) [Land / Building](#) [Sketch](#) [Sales History](#) [Levies](#)

Owner Name	Legal Description	Mailing Address	100% Values	
DU PONT ENGERGY COAL HOLDINGS INC	8-6-1 PT NE 1/4 45.870A	CNX RESOURCES-PROPERTY TAX 100 CONSOL ENERGY DR,SUITE 40	Land	48170
			Building	0
SR 260 REAR		0 CANONSBURG PA 1531	Total	48170

Financial Institution:	18			
Property Class	Range - Tract - Section	1st Due	2nd Due	Total Due
100	8 - 6 - 1	\$.00	\$.00	\$.00

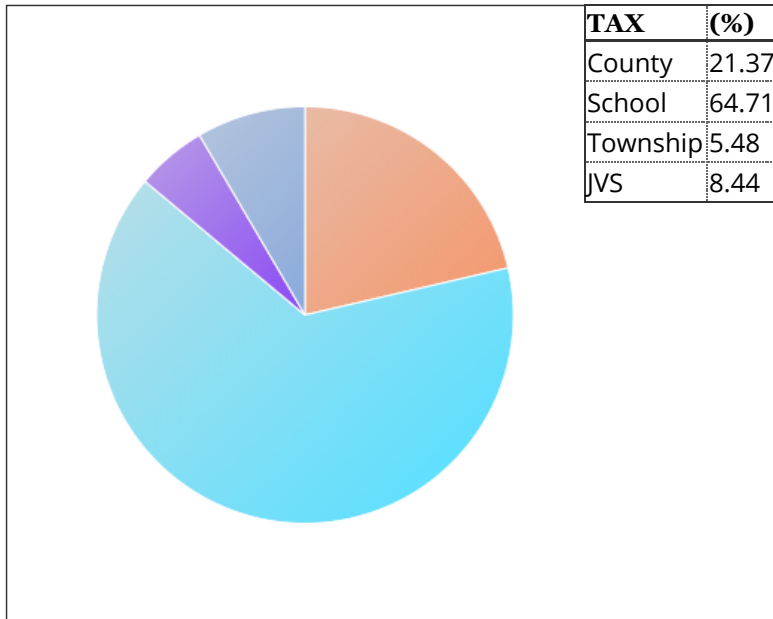
Real Estate	Prior	Dec Int	1st Half	1st Pen	2nd Half	2nd Pen	Aug Int
Charge			247.02		247.02		
Paid			247.02		247.02		
Due							

No Special Assessments on this parcel

Payment Information

Date	Amount
2019-07-12	247.02
2019-02-15	247.02

Your Tax Dollars Go To...



REAL ESTATE TAX INFORMATION

TRACTS: 25 + 26 + 27

Noble County Real Estate Search

Auditor's Office



OWNER:	DU PONT ENERGY COAL HOLDINGS INC	Parcel 1 of 3	>>	>	PARCEL:	34-0021191.000
---------------	----------------------------------	---------------	----	---	----------------	----------------

[New Search](#) [Search Results](#) [Property Card](#)

[Charge / Payments](#) [Owner / Values](#) [Charge Basis](#) [History](#) [Dwelling](#) [Land / Building](#) [Sketch](#) [Sales History](#) [Levies](#)

Owner Name	Legal Description	Mailing Address	100% Values	
DU PONT ENERGY COAL HOLDINGS INC	8-6-1 PT NW1/4 NE1/4	CNX RESOURCES-PROPERTY TAX 100 CONSOL ENERGY DR,SUITE 40	Land	4770
	4.550A		Building	0
SR 260 REAR		0 CANONSBURG PA 1531	Total	4770

Financial Institution:	18			
Property Class	Range - Tract - Section	1st Due	2nd Due	Total Due
100	8 - 6 - 1	\$.00	\$.00	\$.00

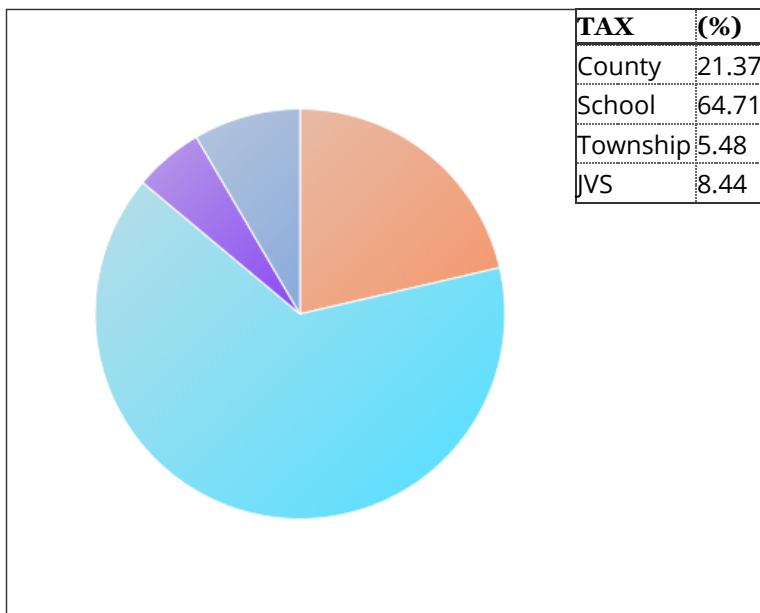
Real Estate	Prior	Dec Int	1st Half	1st Pen	2nd Half	2nd Pen	Aug Int
Charge			24.46		24.46		
Paid			24.46		24.46		
Due							

No Special Assessments on this parcel

Payment Information

Date	Amount
2019-07-12	24.46
2019-02-15	24.46

Your Tax Dollars Go To...



REAL ESTATE TAX INFORMATION

TRACTS: 25 + 26 + 27

Noble County Real Estate Search

Auditor's Office



OWNER: DU PONT ENGERGY COAL HOLDINGS INC	Parcel 1 of 3 >> >	PARCEL: 34-0021193.000
---	--------------------	-------------------------------

[New Search](#) [Search Results](#) [Property Card](#)
[Charge / Payments](#) [Owner / Values](#) [Charge Basis](#) [History](#) [Dwelling](#) [Land / Building](#) [Sketch](#) [Sales History](#) [Levies](#)

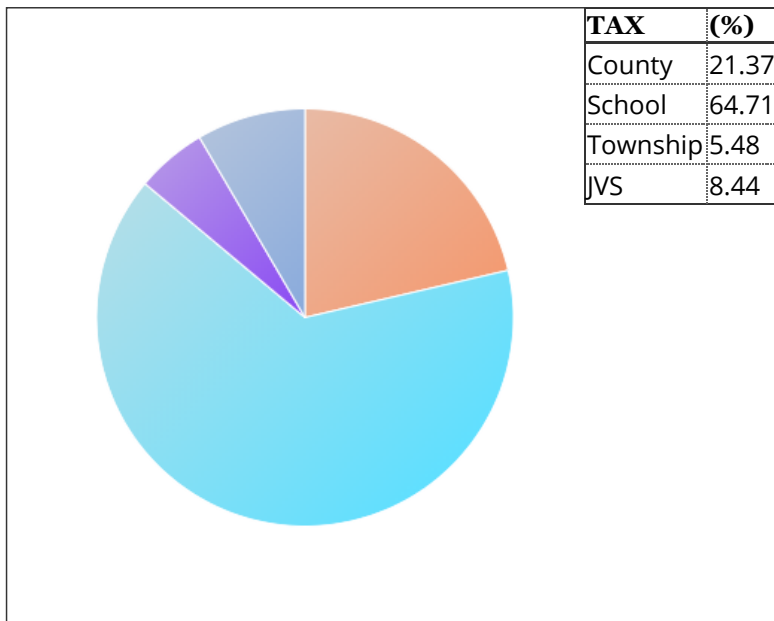
Owner Name	Legal Description	Mailing Address	100% Values	
DU PONT ENGERGY COAL HOLDINGS INC	8-6-1 5 NE 1/4 6.000A	CNX RESOURCES-PROPERTY TAX 100 CONSOL ENERGY DR,SUITE 40	Land	6310
			Building	0
SR 260 REAR		0 CANONSBURG PA 1531	Total	6310
Financial Institution:	18			
Property Class	Range - Tract - Section	1st Due	2nd Due	Total Due
100	8 - 6 - 1	\$.00	\$.00	\$.00

Real Estate	Prior	Dec Int	1st Half	1st Pen	2nd Half	2nd Pen	Aug Int
Charge			32.38		32.38		
Paid			32.38		32.38		
Due							

Special Assessments	Prior	Dec Int	1st Half	1st Pen	2nd Half	2nd Pen	Aug Int
99/ MWCD			3.00		3.00		
Total Charge			3.00		3.00		
Paid			3.00		3.00		
Due							

Payment Information	
Date	Amount
2019-07-12	35.38
2019-02-15	35.38

Your Tax Dollars Go To...



REAL ESTATE TAX INFORMATION

TRACTS: 25 + 26 + 27

Noble County Real Estate Search

Auditor's Office



OWNER:	DU PONT ENERGY COAL HOLDINGS INC	Parcel 1 of 3	>>	>	PARCEL:	34-0021375.000
---------------	----------------------------------	---------------	----	---	----------------	----------------

[New Search](#) [Search Results](#) [Property Card](#)

[Charge / Payments](#) [Owner / Values](#) [Charge Basis](#) [History](#) [Dwelling](#) [Land / Building](#) [Sketch](#) [Sales History](#) [Levies](#)

Owner Name	Legal Description	Mailing Address	100% Values	
DU PONT ENERGY COAL HOLDINGS INC	7-6-33 9 NW 1/4 NW 1/4	CNX RESOURCES-PROPERTY TAX 100 CONSOL ENERGY DR,SUITE 40	Land	29430
	NE 1/4 29.100A		Building	0
CR 3		0 CANONSBURG PA 1531	Total	29430

Financial Institution:	18			
Property Class	Range - Tract - Section	1st Due	2nd Due	Total Due
100	7 - 6 -33	\$.00	\$.00	\$.00

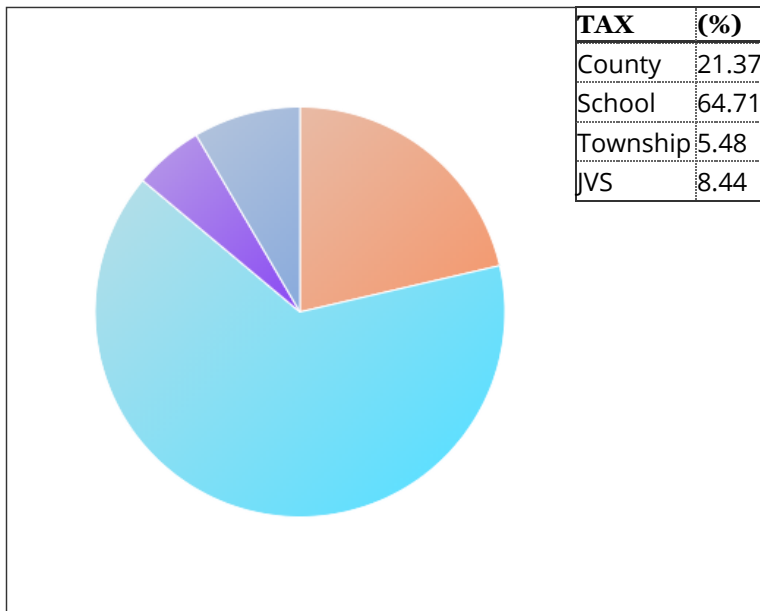
Real Estate	Prior	Dec Int	1st Half	1st Pen	2nd Half	2nd Pen	Aug Int
Charge			150.91		150.91		
Paid			150.91		150.91		
Due							

No Special Assessments on this parcel

Payment Information

Date	Amount
2019-07-12	150.91
2019-02-15	150.91

Your Tax Dollars Go To...



REAL ESTATE TAX INFORMATION

TRACTS: 25 + 26 + 27

Noble County Real Estate Search

Auditor's Office



OWNER: DU PONT ENERGY COAL HOLDINGS INC	<< Parcel 2 of 3 >>	PARCEL: 34-0021438.000
--	---------------------	-------------------------------

New Search Search Results Property Card

Charge / Payments Owner / Values Charge Basis History Dwelling Land / Building Sketch Sales History Levies

Owner Name	Legal Description	Mailing Address	100% Values	
DU PONT ENERGY COAL HOLDINGS INC	7-6-35 1 SE1/4 22.240A	CNX RESOURCES-PROPERTY TAX 100 CONSOL ENERGY DR,SUITE 40	Land	22710
			Building	0
		0 CANONSBURG PA 1531	Total	22710

Financial Institution:	18			
Property Class	Range - Tract - Section	1st Due	2nd Due	Total Due
100	7 - 6 -35	\$.00	\$.00	\$.00

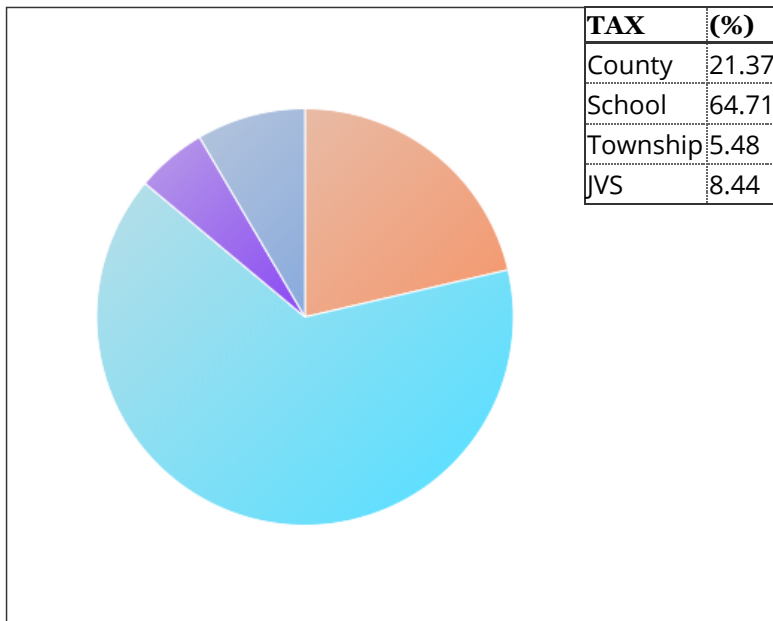
Real Estate	Prior	Dec Int	1st Half	1st Pen	2nd Half	2nd Pen	Aug Int
Charge			116.48		116.48		
Paid			116.48		116.48		
Due							

No Special Assessments on this parcel

Payment Information

Date	Amount
2019-07-12	116.48
2019-02-15	116.48

Your Tax Dollars Go To...



REAL ESTATE TAX INFORMATION

TRACTS: 25 + 26 + 27

Noble County Real Estate Search

Auditor's Office



OWNER:	DU PONT ENERGY COAL HOLDINGS INC	Parcel 1 of 3	>>	>	PARCEL:	34-0021439.000
---------------	----------------------------------	---------------	----	---	----------------	----------------

[New Search](#) [Search Results](#) [Property Card](#)

[Charge / Payments](#) [Owner / Values](#) [Charge Basis](#) [History](#) [Dwelling](#) [Land / Building](#) [Sketch](#) [Sales History](#) [Levies](#)

Owner Name	Legal Description	Mailing Address	100% Values	
DU PONT ENERGY COAL HOLDINGS INC	7-6-34 9 NW 1/4 8 NE 1/4	CNX RESOURCES-PROPERTY TAX 100 CONSOL ENERGY DR,SUITE 40	Land	160430
	153.22A		Building	0
TR 232 REAR		0 CANONSBURG PA 1531	Total	160430

Financial Institution:	18			
Property Class	Range - Tract - Section	1st Due	2nd Due	Total Due
100	7 - 6 -34	\$.00	\$.00	\$.00

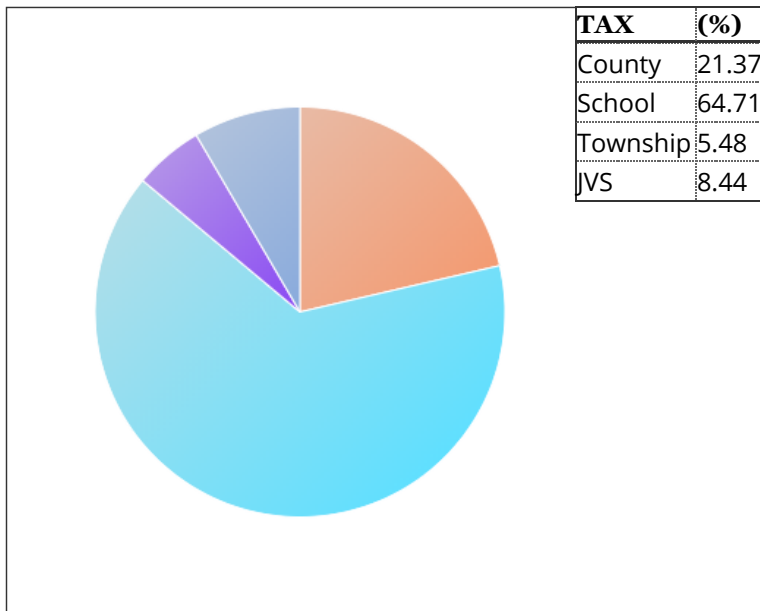
Real Estate	Prior	Dec Int	1st Half	1st Pen	2nd Half	2nd Pen	Aug Int
Charge			822.68		822.68		
Paid			822.68		822.68		
Due							

No Special Assessments on this parcel

Payment Information

Date	Amount
2019-07-12	822.68
2019-02-15	822.68

Your Tax Dollars Go To...



REAL ESTATE TAX INFORMATION

TRACTS: 25 + 26 + 27

Noble County Real Estate Search

Auditor's Office



OWNER: DU PONT ENERGY COAL HOLDINGS INC	< << Parcel 3 of 3	PARCEL: 34-0021466.000
--	--------------------	-------------------------------

New Search Search Results Property Card

Charge / Payments Owner / Values Charge Basis History Dwelling Land / Building Sketch Sales History Levies

Owner Name	Legal Description	Mailing Address	100% Values	
DU PONT ENERGY COAL HOLDINGS INC	7-6-28 12 SW1/4 11 SW1/4	CNX RESOURCES-PROPERTY TAX 100 CONSOL ENERGY DR,SUITE 40	Land	109940
	& PT NW 1/4 105.524A		Building	0
TR 233		0 CANONSBURG PA 1531	Total	109940

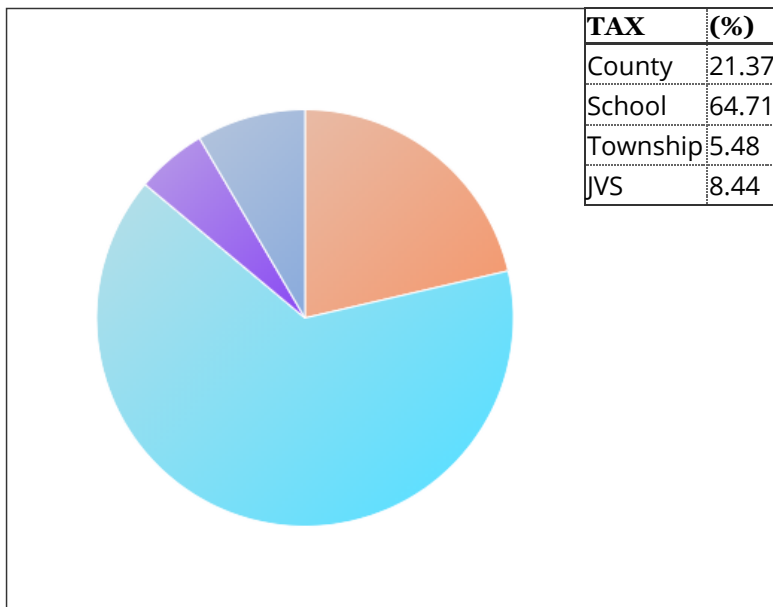
Financial Institution:	18			
Property Class	Range - Tract - Section	1st Due	2nd Due	Total Due
100	7 - 6 -28	\$.00	\$.00	\$.00

Real Estate	Prior	Dec Int	1st Half	1st Pen	2nd Half	2nd Pen	Aug Int
Charge			563.79		563.79		
Paid			563.79		563.79		
Due							

Special Assessments	Prior	Dec Int	1st Half	1st Pen	2nd Half	2nd Pen	Aug Int
99/ MWCD			3.00		3.00		
Total Charge			3.00		3.00		
Paid			3.00		3.00		
Due							

Payment Information	
Date	Amount
2019-07-12	566.79
2019-02-15	566.79

Your Tax Dollars Go To...



REAL ESTATE TAX INFORMATION

TRACTS: 25 + 26 + 27

Noble County Real Estate Search

Auditor's Office



OWNER: DU PONT ENERGY COAL HOLDINGS INC	Parcel 1 of 3 >> >	PARCEL: 34-0021492.000
--	--------------------	-------------------------------

[New Search](#) [Search Results](#) [Property Card](#)

[Charge / Payments](#) [Owner / Values](#) [Charge Basis](#) [History](#) [Dwelling](#) [Land / Building](#) [Sketch](#) [Sales History](#) [Levies](#)

Owner Name	Legal Description	Mailing Address	100% Values	
DU PONT ENERGY COAL HOLDINGS INC	7-6-28 PT NW1/4 SW1/4	CNX RESOURCES-PROPERTY TAX 100 CONSOL ENERGY DR,SUITE 40	Land	37630
	37.00A		Building	0
		0 CANONSBURG PA 1531	Total	37630

Financial Institution:	18			
Property Class	Range - Tract - Section	1st Due	2nd Due	Total Due
100	7 - 6 -28	\$.00	\$.00	\$.00

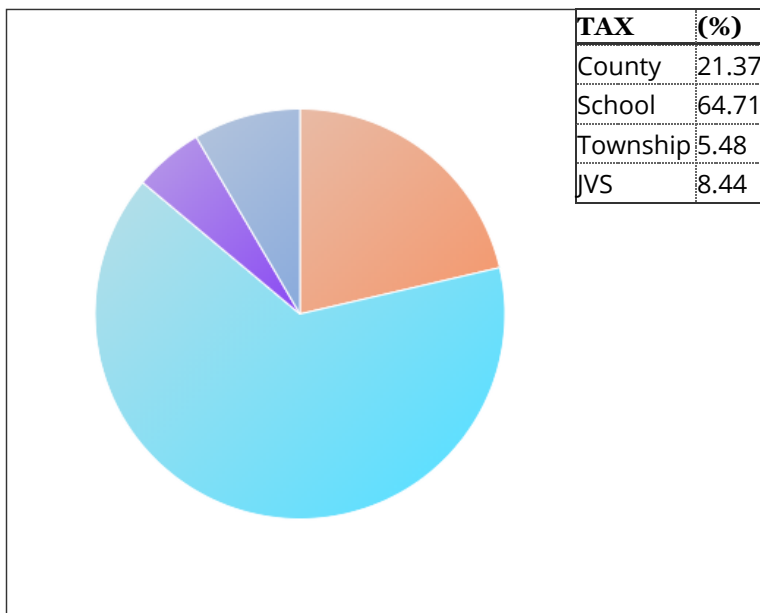
Real Estate	Prior	Dec Int	1st Half	1st Pen	2nd Half	2nd Pen	Aug Int
Charge			192.96		192.96		
Paid			192.96		192.96		
Due							

No Special Assessments on this parcel

Payment Information

Date	Amount
2019-07-12	192.96
2019-02-15	192.96

Your Tax Dollars Go To...



REAL ESTATE TAX INFORMATION

TRACTS: 25 + 26 + 27

Noble County Real Estate Search

Auditor's Office



OWNER:	DU PONT ENERGY COAL HOLDINGS INC	Parcel 1 of 3	>>	>	PARCEL:	34-0021494.000
---------------	----------------------------------	---------------	----	---	----------------	----------------

[New Search](#) [Search Results](#) [Property Card](#)

[Charge / Payments](#) [Owner / Values](#) [Charge Basis](#) [History](#) [Dwelling](#) [Land / Building](#) [Sketch](#) [Sales History](#) [Levies](#)

Owner Name	Legal Description	Mailing Address	100% Values	
DU PONT ENERGY COAL HOLDINGS INC	7-6-28 18 NW1/4 33.120A	CNX RESOURCES-PROPERTY TAX 100 CONSOL ENERGY DR,SUITE 40	Land	34770
			Building	0
TR 233 REAR		0 CANONSBURG PA 1531	Total	34770

Financial Institution:	18			
Property Class	Range - Tract - Section	1st Due	2nd Due	Total Due
100	7 - 6 -28	\$.00	\$.00	\$.00

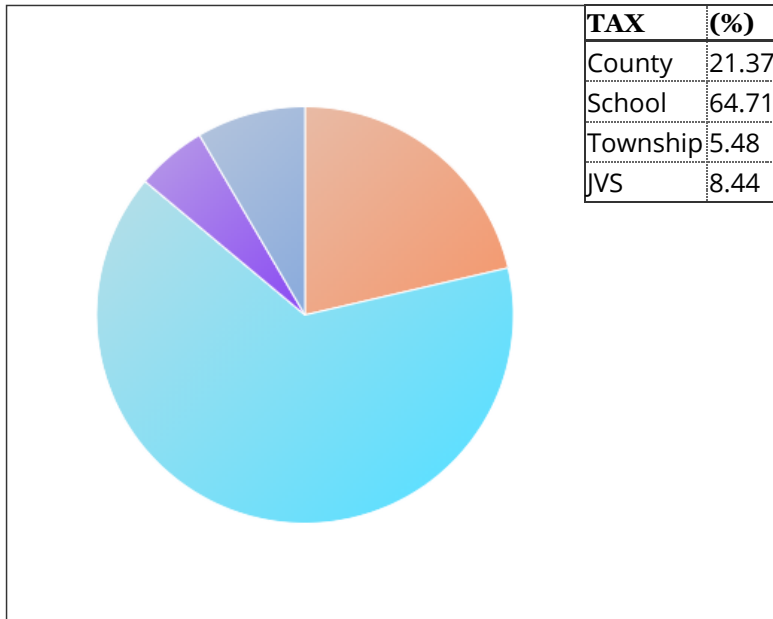
Real Estate	Prior	Dec Int	1st Half	1st Pen	2nd Half	2nd Pen	Aug Int
Charge			178.31		178.31		
Paid			178.31		178.31		
Due							

No Special Assessments on this parcel

Payment Information

Date	Amount
2019-07-12	178.31
2019-02-15	178.31

Your Tax Dollars Go To...



REAL ESTATE TAX INFORMATION

TRACTS: 25 + 26 + 27

Noble County Real Estate Search

Auditor's Office



OWNER: DU PONT ENERGY COAL HOLDINGS INC	< << Parcel 3 of 3	PARCEL: 34-0021495.000
--	--------------------	-------------------------------

[New Search](#) [Search Results](#) [Property Card](#)

[Charge / Payments](#) [Owner / Values](#) [Charge Basis](#) [History](#) [Dwelling](#) [Land / Building](#) [Sketch](#) [Sales History](#) [Levies](#)

Owner Name	Legal Description	Mailing Address	100% Values	
DU PONT ENERGY COAL HOLDINGS INC	7-6-28 17 NW1/4 10.220A	CNX RESOURCES-PROPERTY TAX 100 CONSOL ENERGY DR,SUITE 40	Land	10740
			Building	0
SR 724 REAR		0 CANONSBURG PA 1531	Total	10740

Financial Institution:	18			
Property Class	Range - Tract - Section	1st Due	2nd Due	Total Due
100	7 - 6 -28	\$.00	\$.00	\$.00

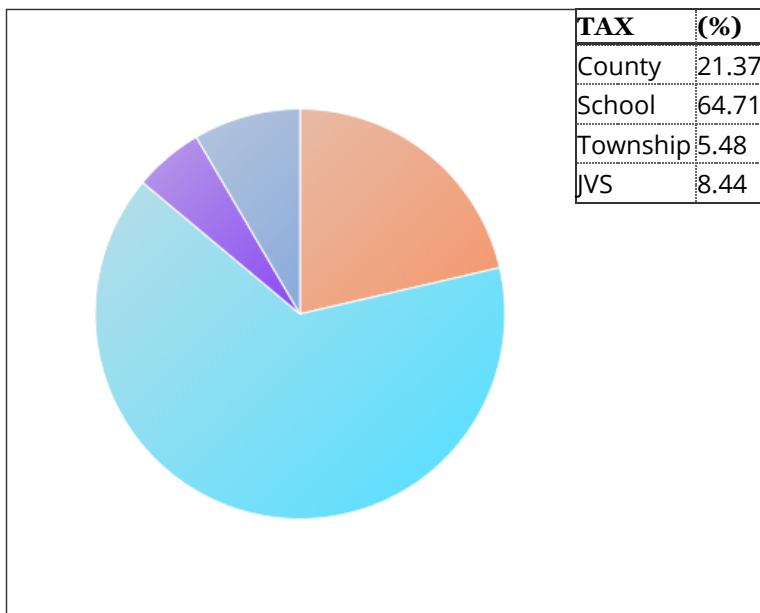
Real Estate	Prior	Dec Int	1st Half	1st Pen	2nd Half	2nd Pen	Aug Int
Charge			55.09		55.09		
Paid			55.09		55.09		
Due							

No Special Assessments on this parcel

Payment Information

Date	Amount
2019-07-12	55.09
2019-02-15	55.09

Your Tax Dollars Go To...



REAL ESTATE TAX INFORMATION

TRACTS: 25 + 26 + 27

Noble County Real Estate Search

Auditor's Office



OWNER:	DU PONT ENGERGY COAL HOLDINGS INC	Parcel 1 of 3	>>	>	PARCEL:	34-0021497.000
---------------	-----------------------------------	---------------	----	---	----------------	----------------

New Search Search Results Property Card

Charge / Payments Owner / Values Charge Basis History Dwelling Land / Building Sketch Sales History Levies

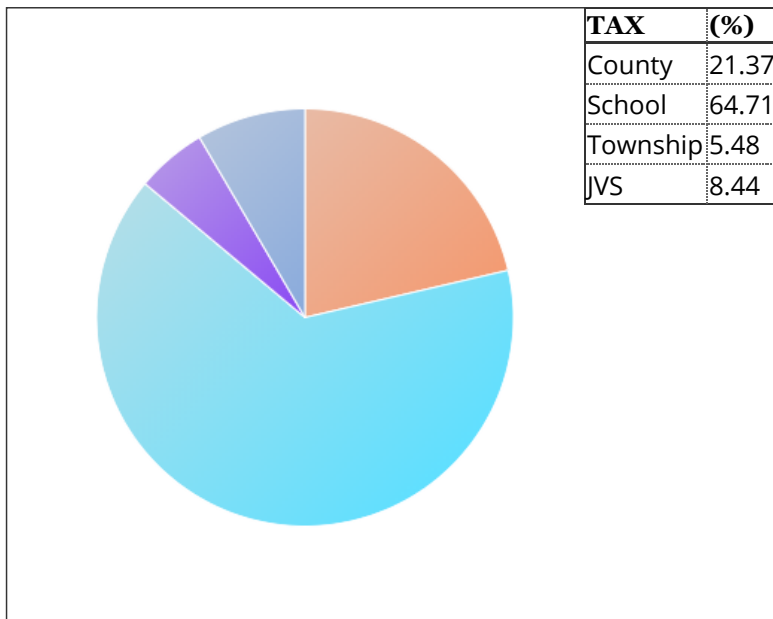
Owner Name	Legal Description	Mailing Address	100% Values	
DU PONT ENGERGY COAL HOLDINGS INC	7-6-34 5 NE 1/4 .880A	CNX RESOURCES-PROPERTY TAX 100 CONSOL ENERGY DR,SUITE 40	Land	910
			Building	0
SR 724 REAR		0 CANONSBURG PA 1531	Total	910
Financial Institution:	18			
Property Class	Range - Tract - Section	1st Due	2nd Due	Total Due
100	7 - 6 -34	\$.00	\$.00	\$.00

Real Estate	Prior	Dec Int	1st Half	1st Pen	2nd Half	2nd Pen	Aug Int
Charge			4.69		4.69		
Paid			4.69		4.69		
Due							

Special Assessments	Prior	Dec Int	1st Half	1st Pen	2nd Half	2nd Pen	Aug Int
99/ MWCD			3.00		3.00		
Total Charge			3.00		3.00		
Paid			3.00		3.00		
Due							

Payment Information	
Date	Amount
2019-07-12	7.69
2019-02-15	7.69

Your Tax Dollars Go To...



REAL ESTATE TAX INFORMATION

TRACTS: 25 + 26 + 27

Noble County Real Estate Search

Auditor's Office



OWNER: DU PONT ENERGY COAL HOLDINGS INC	<< Parcel 2 of 3 >>	PARCEL: 34-0021498.000
--	---------------------	-------------------------------

[New Search](#) [Search Results](#) [Property Card](#)

[Charge / Payments](#) [Owner / Values](#) [Charge Basis](#) [History](#) [Dwelling](#) [Land / Building](#) [Sketch](#) [Sales History](#) [Levies](#)

Owner Name	Legal Description	Mailing Address	100% Values	
DU PONT ENERGY COAL HOLDINGS INC	7-6-34 7 SW1/4 6 SE1/4	CNX RESOURCES-PROPERTY TAX 100 CONSOL ENERGY DR,SUITE 40	Land	129310
	126.010 ACR		Building	0
SR 724		0 CANONSBURG PA 1531	Total	129310

Financial Institution:	18			
Property Class	Range - Tract - Section	1st Due	2nd Due	Total Due
100	7 - 6 -34	\$.00	\$.00	\$.00

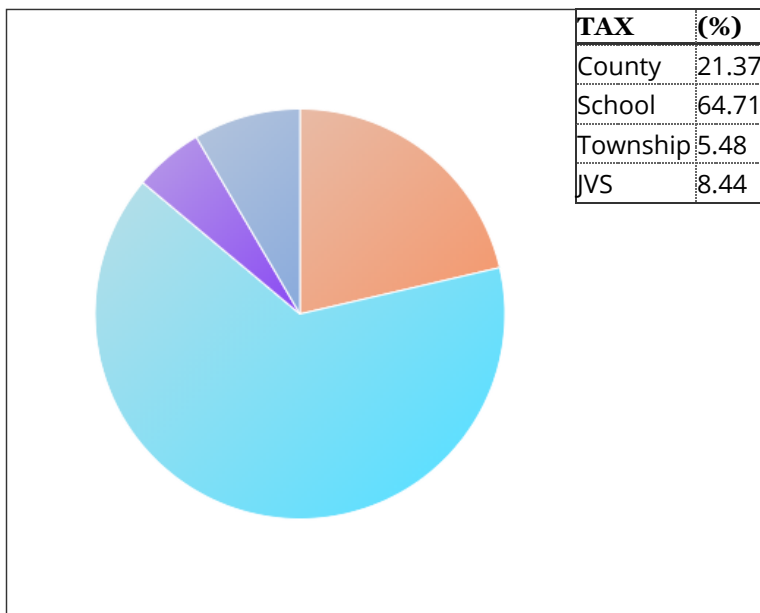
Real Estate	Prior	Dec Int	1st Half	1st Pen	2nd Half	2nd Pen	Aug Int
Charge			663.13		663.13		
Paid			663.13		663.13		
Due							

No Special Assessments on this parcel

Payment Information

Date	Amount
2019-07-12	663.13
2019-02-15	663.13

Your Tax Dollars Go To...



REAL ESTATE TAX INFORMATION

TRACTS: 25 + 26 + 27

Noble County Real Estate Search

Auditor's Office



OWNER:	DU PONT ENERGY HOLDINGS INC	< <<	Parcel 3 of 3	PARCEL:	34-0021499.000
---------------	-----------------------------	------	---------------	----------------	----------------

New Search Search Results Property Card

Charge / Payments Owner / Values Charge Basis History Dwelling Land / Building Sketch Sales History Levies

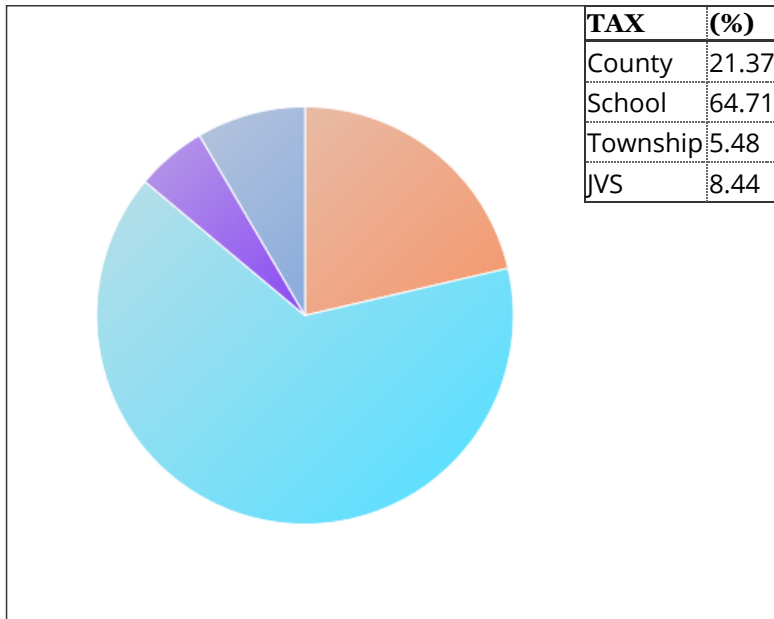
Owner Name	Legal Description	Mailing Address	100% Values	
DU PONT ENERGY HOLDINGS INC	7-6-34 11 SW 1/4 41.04A	CNX RESOURCES-PROPERTY TAX 100 CONSOL ENERGY DR,SUITE 40	Land	43090
			Building	0
SR 724 REAR		0 CANONSBURG PA 1531	Total	43090
Financial Institution:	18			
Property Class	Range - Tract - Section	1st Due	2nd Due	Total Due
100	7 - 6 -34	\$.00	\$.00	\$.00

Real Estate	Prior	Dec Int	1st Half	1st Pen	2nd Half	2nd Pen	Aug Int
Charge			220.95		220.95		
Paid			220.95		220.95		
Due							

Special Assessments	Prior	Dec Int	1st Half	1st Pen	2nd Half	2nd Pen	Aug Int
99/ MWCD			3.00		3.00		
Total Charge			3.00		3.00		
Paid			3.00		3.00		
Due							

Payment Information	
Date	Amount
2019-07-12	223.95
2019-02-15	223.95

Your Tax Dollars Go To...



REAL ESTATE TAX INFORMATION

TRACTS: 25 + 26 + 27

Noble County Real Estate Search

Auditor's Office



OWNER: DU PONT ENERGY COAL HOLDINGS INC	<< Parcel 2 of 3 >>	PARCEL: 34-0021500.000
--	---------------------	-------------------------------

[New Search](#) [Search Results](#) [Property Card](#)

[Charge / Payments](#) [Owner / Values](#) [Charge Basis](#) [History](#) [Dwelling](#) [Land / Building](#) [Sketch](#) [Sales History](#) [Levies](#)

Owner Name	Legal Description	Mailing Address	100% Values	
DU PONT ENERGY COAL HOLDINGS INC	7-6-34 10 SW 1/4 43.20A	CNX RESOURCES-PROPERTY TAX 100 CONSOL ENERGY DR,SUITE 40	Land	45370
			Building	0
SR 724 REAR		0 CANONSBURG PA 1531	Total	45370

Financial Institution:	18			
Property Class	Range - Tract - Section	1st Due	2nd Due	Total Due
100	7 - 6 - 34	\$.00	\$.00	\$.00

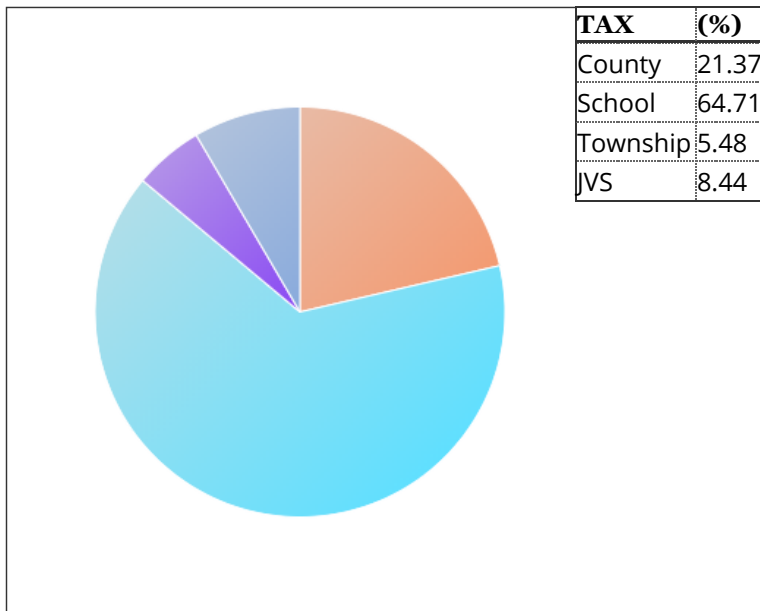
Real Estate	Prior	Dec Int	1st Half	1st Pen	2nd Half	2nd Pen	Aug Int
Charge			232.67		232.67		
Paid			232.67		232.67		
Due							

No Special Assessments on this parcel

Payment Information

Date	Amount
2019-07-12	232.67
2019-02-15	232.67

Your Tax Dollars Go To...



REAL ESTATE TAX INFORMATION

TRACTS: 25 + 26 + 27

Noble County Real Estate Search

Auditor's Office



OWNER:	DU PONT ENERGY COAL HOLDINGS INC	Parcel 1 of 3	>> >	PARCEL:	34-0040067.000
---------------	----------------------------------	---------------	------	----------------	----------------

New Search Search Results Property Card

Charge / Payments Owner / Values Charge Basis History Dwelling Land / Building Sketch Sales History Levies

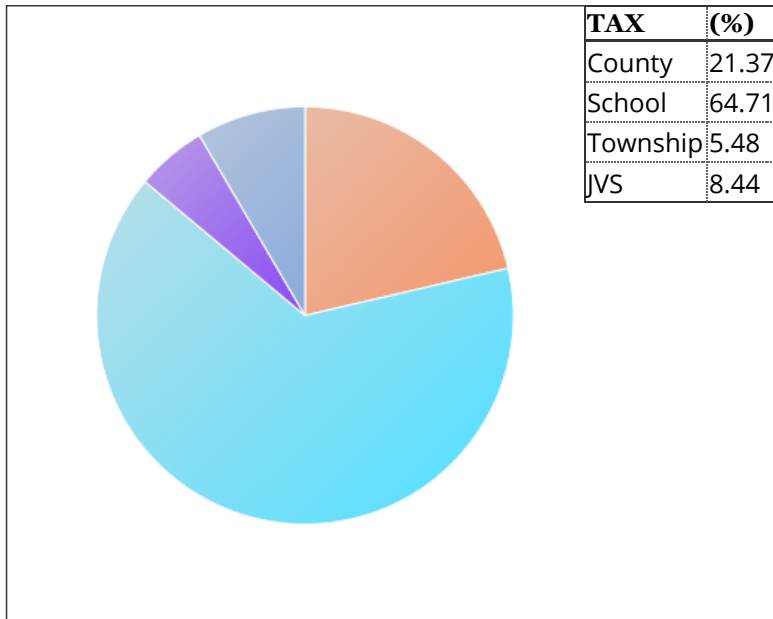
Owner Name	Legal Description	Mailing Address	100% Values	
DU PONT ENERGY COAL HOLDINGS INC	7-6-34 2 SE1/4 25.535A	CNX RESOURCES-PROPERTY TAX 100 CONSOL ENERGY DR,SUITE 40	Land	26290
			Building	0
SR 724 REAR		0 CANONSBURG PA 1531	Total	26290
Financial Institution:	18			
Property Class	Range - Tract - Section	1st Due	2nd Due	Total Due
100	7 - 6 -34	\$.00	\$.00	\$.00

Real Estate	Prior	Dec Int	1st Half	1st Pen	2nd Half	2nd Pen	Aug Int
Charge			134.79		134.79		
Paid			134.79		134.79		
Due							

Special Assessments	Prior	Dec Int	1st Half	1st Pen	2nd Half	2nd Pen	Aug Int
99/ MWCD			3.00		3.00		
Total Charge			3.00		3.00		
Paid			3.00		3.00		
Due							

Payment Information	
Date	Amount
2019-07-12	137.79
2019-02-15	137.79

Your Tax Dollars Go To...



REAL ESTATE TAX INFORMATION

TRACTS: 25 + 26 + 27

Noble County Real Estate Search

Auditor's Office



OWNER:	DU PONT ENERGY COAL HOLDINGS INC	Parcel 1 of 3	>>	>	PARCEL:	34-0040068.000
---------------	----------------------------------	---------------	----	---	----------------	----------------

[New Search](#) [Search Results](#) [Property Card](#)

[Charge / Payments](#) [Owner / Values](#) [Charge Basis](#) [History](#) [Dwelling](#) [Land / Building](#) [Sketch](#) [Sales History](#) [Levies](#)

Owner Name	Legal Description	Mailing Address	100% Values	
DU PONT ENERGY COAL HOLDINGS INC	7-6-34 PT SE 1/4 NE 1/4	CNX RESOURCES-PROPERTY TAX 100 CONSOL ENERGY DR,SUITE 40	Land	13660
	13.375A		Building	0
SR 724 REAR		0 CANONSBURG PA 1531	Total	13660

Financial Institution:	18			
Property Class	Range - Tract - Section	1st Due	2nd Due	Total Due
100	7 - 6 -34	\$.00	\$.00	\$.00

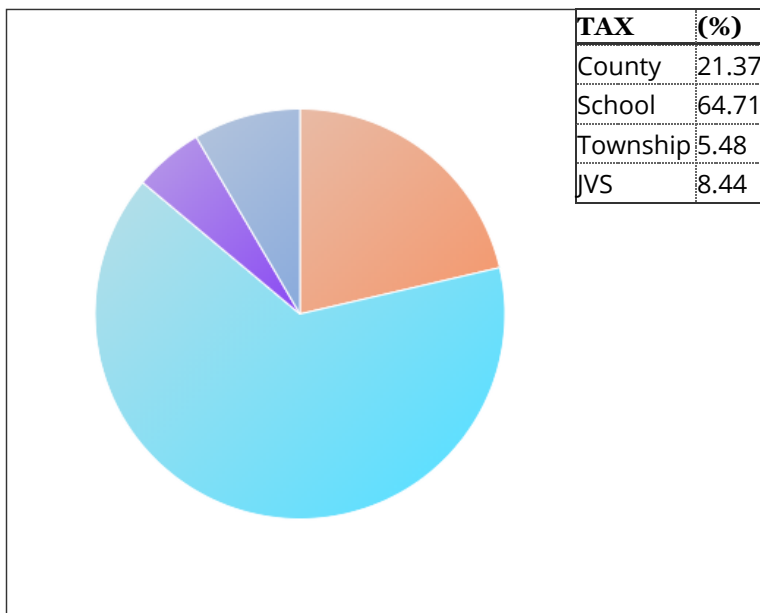
Real Estate	Prior	Dec Int	1st Half	1st Pen	2nd Half	2nd Pen	Aug Int
Charge			70.04		70.04		
Paid			70.04		70.04		
Due							

No Special Assessments on this parcel

Payment Information

Date	Amount
2019-07-12	70.04
2019-02-15	70.04

Your Tax Dollars Go To...



REAL ESTATE TAX INFORMATION

TRACTS: 25 + 26 + 27

Noble County Real Estate Search

Auditor's Office



OWNER:	DU PONT ENERGY COAL HOLDINGS INC	< <<	Parcel 3 of 3	PARCEL:	34-0040069.000
---------------	----------------------------------	------	---------------	----------------	----------------

[New Search](#) [Search Results](#) [Property Card](#)

[Charge / Payments](#) [Owner / Values](#) [Charge Basis](#) [History](#) [Dwelling](#) [Land / Building](#) [Sketch](#) [Sales History](#) [Levies](#)

Owner Name	Legal Description	Mailing Address	100% Values	
DU PONT ENERGY COAL HOLDINGS INC	7-6-34 PT SE 1/4 .28A	CNX RESOURCES-PROPERTY TAX 100 CONSOL ENERGY DR,SUITE 40	Land	290
			Building	0
SR 724		0 CANONSBURG PA 1531	Total	290
Financial Institution:	18			
Property Class	Range - Tract - Section	1st Due	2nd Due	Total Due
100	7 - 6 -34	\$.00	\$.00	\$.00

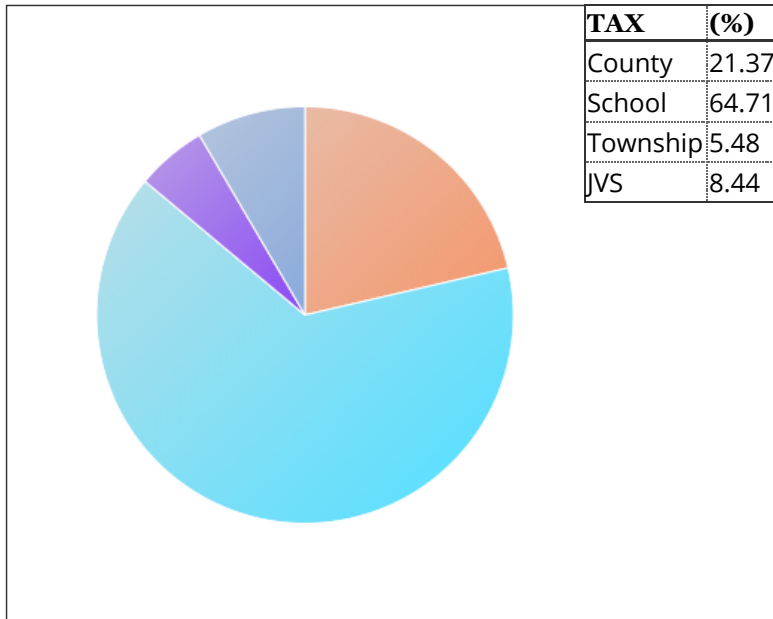
Real Estate	Prior	Dec Int	1st Half	1st Pen	2nd Half	2nd Pen	Aug Int
Charge			1.47		1.47		
Paid			1.47		1.47		
Due							

No Special Assessments on this parcel

Payment Information

Date	Amount
2019-07-12	1.47
2019-02-15	1.47

Your Tax Dollars Go To...



REAL ESTATE TAX INFORMATION

TRACTS: 25 + 26 + 27

Noble County Real Estate Search

Auditor's Office



OWNER: DU PONT ENERGY COAL HOLDINGS INC	Parcel 1 of 3 >> >	PARCEL: 34-0040070.000
--	--------------------	-------------------------------

[New Search](#) [Search Results](#) [Property Card](#)

[Charge / Payments](#) [Owner / Values](#) [Charge Basis](#) [History](#) [Dwelling](#) [Land / Building](#) [Sketch](#) [Sales History](#) [Levies](#)

Owner Name	Legal Description	Mailing Address	100% Values	
DU PONT ENERGY COAL HOLDINGS INC	7-6-28 PT NW1/4 SW1/4	CNX RESOURCES-PROPERTY TAX 100 CONSOL ENERGY DR,SUITE 40	Land	600
	.56A		Building	0
SR 724		0 CANONSBURG PA 1531	Total	600

Financial Institution:	18			
Property Class	Range - Tract - Section	1st Due	2nd Due	Total Due
100	7 - 6 -28	\$.00	\$.00	\$.00

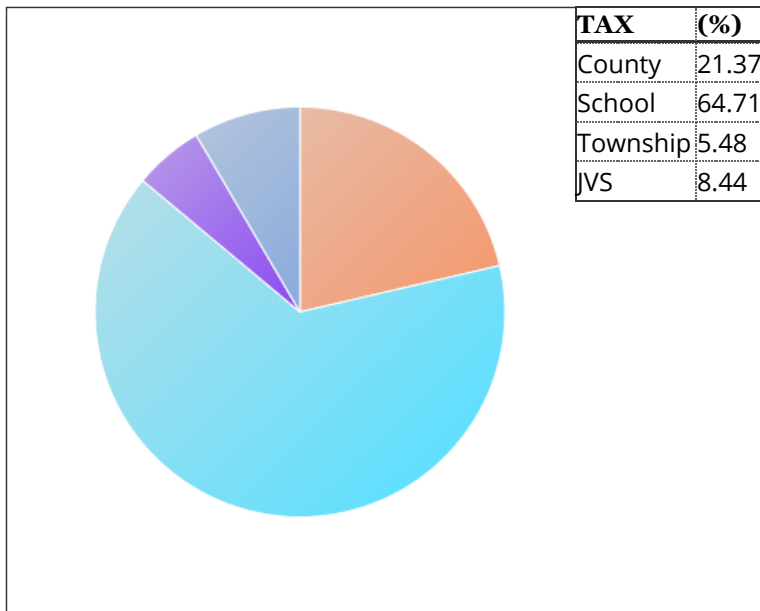
Real Estate	Prior	Dec Int	1st Half	1st Pen	2nd Half	2nd Pen	Aug Int
Charge			3.08		3.08		
Paid			3.08		3.08		
Due							

No Special Assessments on this parcel

Payment Information

Date	Amount
2019-07-12	3.08
2019-02-15	3.08

Your Tax Dollars Go To...



REAL ESTATE TAX INFORMATION

TRACTS: 25 + 26 + 27

Noble County Real Estate Search

Auditor's Office



OWNER:	DU PONT ENERGY COAL HOLDINGS INC	Parcel 1 of 3	>> >	PARCEL:	34-0040071.000
---------------	----------------------------------	---------------	------	----------------	----------------

[New Search](#) [Search Results](#) [Property Card](#)
[Charge / Payments](#) [Owner / Values](#) [Charge Basis](#) [History](#) [Dwelling](#) [Land / Building](#) [Sketch](#) [Sales History](#) [Levies](#)

Owner Name	Legal Description	Mailing Address	100% Values	
DU PONT ENERGY COAL HOLDINGS INC	7-6-28 PT SW 1/4 NW 1/4	CNX RESOURCES-PROPERTY TAX 100 CONSOL ENERGY DR,SUITE 40	Land	17290
	16.47A		Building	0
		0 CANONSBURG PA 1531	Total	17290

Financial Institution:	18			
Property Class	Range - Tract - Section	1st Due	2nd Due	Total Due
100	7 - 6 -28	\$.00	\$.00	\$.00

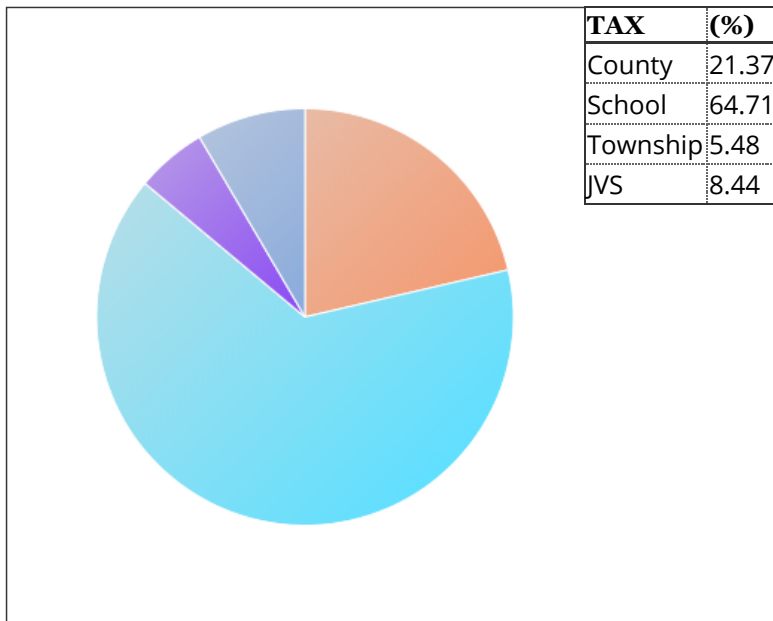
Real Estate	Prior	Dec Int	1st Half	1st Pen	2nd Half	2nd Pen	Aug Int
Charge			88.64		88.64		
Paid			88.64		88.64		
Due							

No Special Assessments on this parcel

Payment Information

Date	Amount
2019-07-12	88.64
2019-02-15	88.64

Your Tax Dollars Go To...



REAL ESTATE TAX INFORMATION

TRACT: 28

Noble County Real Estate Search

Auditor's Office



OWNER: DU PONT ENERGY COAL HOLDINGS IN C	<< Parcel 2 of 3 >>>	PARCEL: 34-0021357.000
---	----------------------	-------------------------------

[New Search](#) [Search Results](#) [Property Card](#)

[Charge / Payments](#) [Owner / Values](#) [Charge Basis](#) [History](#) [Dwelling](#) [Land / Building](#) [Sketch](#) [Sales History](#) [Levies](#)

Owner Name	Legal Description	Mailing Address	100% Values	
DU PONT ENERGY COAL HOLDINGS IN C	7-06-27 PT 18 NW1/4	CNX RESOURCES-PROPERTY TAX 100 CONSOL ENERGY DR,SUITE 40	Land	540
	.500A		Building	0
		0 CANONSBURG PA 1531	Total	540

Financial Institution:	18			
Property Class	Range - Tract - Section	1st Due	2nd Due	Total Due
100	7-06-27	\$.00	\$.00	\$.00

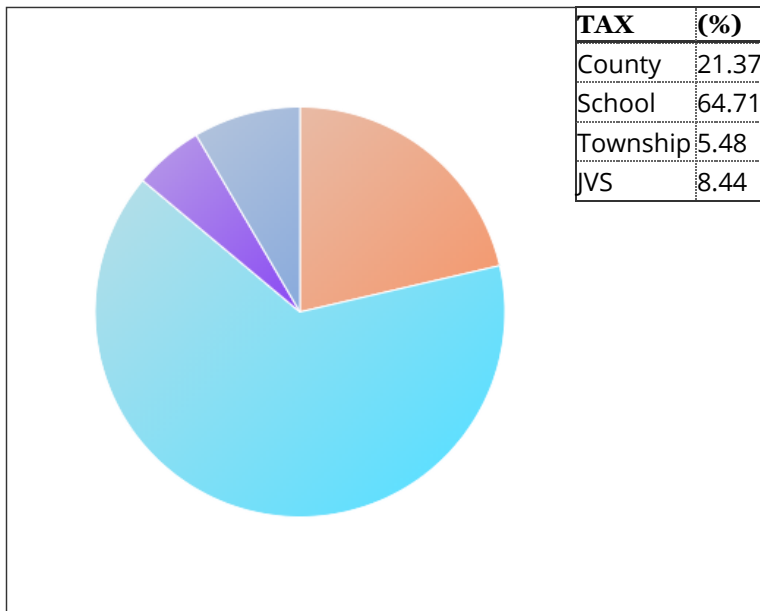
Real Estate	Prior	Dec Int	1st Half	1st Pen	2nd Half	2nd Pen	Aug Int
Charge			2.78		2.78		
Paid			2.78		2.78		
Due							

No Special Assessments on this parcel

Payment Information

Date	Amount
2019-07-12	2.78
2019-02-15	2.78

Your Tax Dollars Go To...



REAL ESTATE TAX INFORMATION

TRACT: 28

Noble County Real Estate Search

Auditor's Office



OWNER:	DUPONT ENERGY COAL HOLDINGS INC	Parcel 1 of 3	>>	>	PARCEL:	34-0021417.000
---------------	---------------------------------	---------------	----	---	----------------	----------------

New Search Search Results Property Card

Charge / Payments Owner / Values Charge Basis History Dwelling Land / Building Sketch Sales History Levies

Owner Name	Legal Description	Mailing Address	100% Values	
DUPONT ENERGY COAL HOLDINGS INC	7-6-27 W 1/2 NE 1/4 PT	CNX RESOURCES-PROPERTY TAX 100 CONSOL ENERGY DR,SUITE 40	Land	42000
	NW 1/4 40.00A		Building	0
		0 CANONSBURG PA 1531	Total	42000

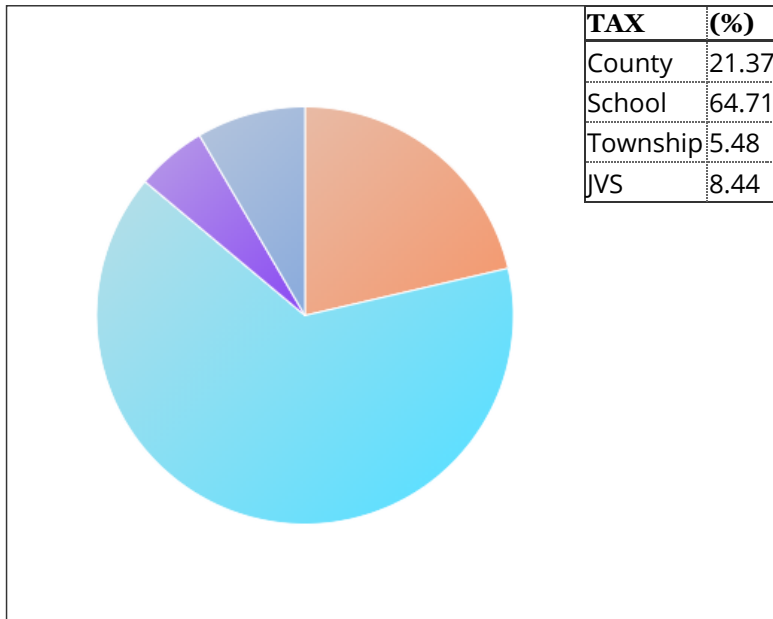
Financial Institution:	18			
Property Class	Range - Tract - Section	1st Due	2nd Due	Total Due
100	7 - 6 -27	\$.00	\$.00	\$.00

Real Estate	Prior	Dec Int	1st Half	1st Pen	2nd Half	2nd Pen	Aug Int
Charge			215.38		215.38		
Paid			215.38		215.38		
Due							

Special Assessments	Prior	Dec Int	1st Half	1st Pen	2nd Half	2nd Pen	Aug Int
99/ MWCD			3.00		3.00		
Total Charge			3.00		3.00		
Paid			3.00		3.00		
Due							

Payment Information	
Date	Amount
2019-07-12	218.38
2019-02-15	218.38

Your Tax Dollars Go To...



REAL ESTATE TAX INFORMATION

TRACT: 28

Noble County Real Estate Search

Auditor's Office



OWNER: DUPONT ENERGY COAL HOLDINGS INC	< << Parcel 3 of 3	PARCEL: 34-0021421.000
---	--------------------	-------------------------------

[New Search](#) [Search Results](#) [Property Card](#)

[Charge / Payments](#) [Owner / Values](#) [Charge Basis](#) [History](#) [Dwelling](#) [Land / Building](#) [Sketch](#) [Sales History](#) [Levies](#)

Owner Name	Legal Description	Mailing Address	100% Values	
DUPONT ENERGY COAL HOLDINGS INC	7-6-27 W 1/2 NE 1/4 10	CNX RESOURCES-PROPERTY TAX 100 CONSOL ENERGY DR,SUITE 40	Land	13460
	NW 1/4 12.83A		Building	0
		0 CANONSBURG PA 1531	Total	13460

Financial Institution:	18			
Property Class	Range - Tract - Section	1st Due	2nd Due	Total Due
100	7 - 6 -27	\$.00	\$.00	\$.00

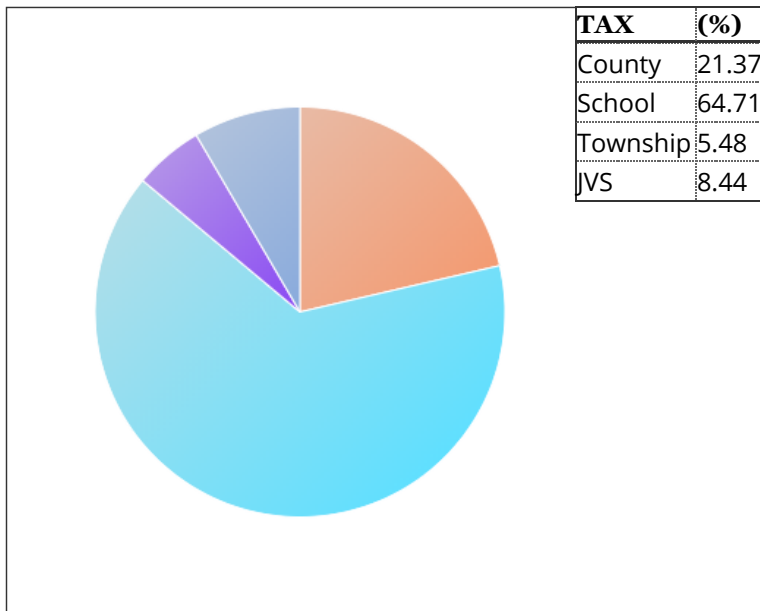
Real Estate	Prior	Dec Int	1st Half	1st Pen	2nd Half	2nd Pen	Aug Int
Charge			69.00		69.00		
Paid			69.00		69.00		
Due							

No Special Assessments on this parcel

Payment Information

Date	Amount
2019-07-12	69.00
2019-02-15	69.00

Your Tax Dollars Go To...



REAL ESTATE TAX INFORMATION

TRACT: 28

Noble County Real Estate Search

Auditor's Office



OWNER:	DU PONT ENERGY COAL HOLDINGS INC	<<	Parcel 3 of 3	PARCEL:	34-0021481.000
---------------	----------------------------------	----	---------------	----------------	----------------

[New Search](#) [Search Results](#) [Property Card](#)

[Charge / Payments](#) [Owner / Values](#) [Charge Basis](#) [History](#) [Dwelling](#) [Land / Building](#) [Sketch](#) [Sales History](#) [Levies](#)

Owner Name	Legal Description	Mailing Address	100% Values	
DU PONT ENERGY COAL HOLDINGS INC	7-6-27 5 PT NE 1/4 NW 1/4	CNX RESOURCES-PROPERTY TAX 100 CONSOL ENERGY DR,SUITE 40	Land	36340
	35.00		Building	0
CR 45		0 CANONSBURG PA 1531	Total	36340

Financial Institution:	18			
Property Class	Range - Tract - Section	1st Due	2nd Due	Total Due
100	7 - 6 -27	\$.00	\$.00	\$.00

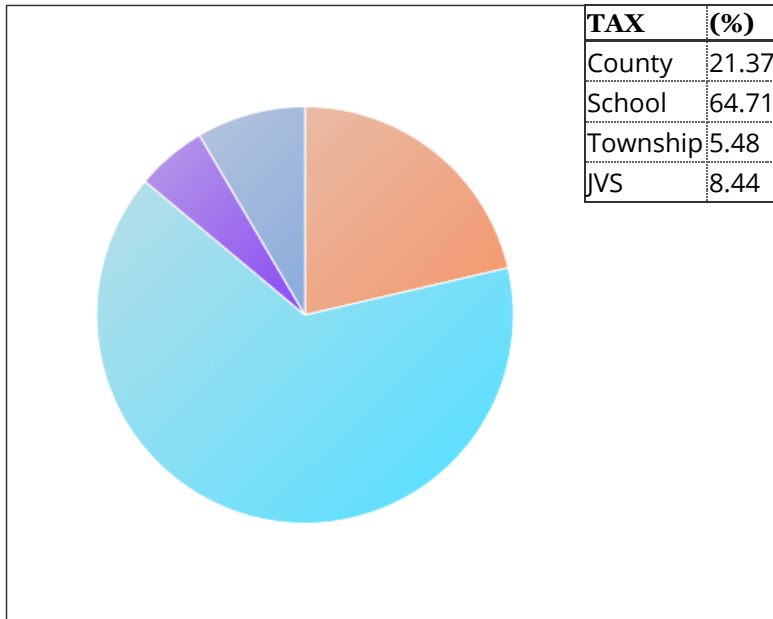
Real Estate	Prior	Dec Int	1st Half	1st Pen	2nd Half	2nd Pen	Aug Int
Charge			186.36		186.36		
Paid			186.36		186.36		
Due							

No Special Assessments on this parcel

Payment Information

Date	Amount
2019-07-12	186.36
2019-02-15	186.36

Your Tax Dollars Go To...



REAL ESTATE TAX INFORMATION

TRACT: 28

Noble County Real Estate Search

Auditor's Office



OWNER: DU PONT ENERGY COAL HOLDINGS INC	<< Parcel 2 of 3 >> >	PARCEL: 34-0021483.000
--	-----------------------	-------------------------------

[New Search](#) [Search Results](#) [Property Card](#)

[Charge / Payments](#) [Owner / Values](#) [Charge Basis](#) [History](#) [Dwelling](#) [Land / Building](#) [Sketch](#) [Sales History](#) [Levies](#)

Owner Name	Legal Description	Mailing Address	100% Values	
DU PONT ENERGY COAL HOLDINGS INC	7-6-27 NW 1/4 NE 1/4	CNX RESOURCES-PROPERTY TAX 100 CONSOL ENERGY DR,SUITE 40	Land	41570
	40.00A		Building	0
CR 45 REAR		0 CANONSBURG PA 1531	Total	41570

Financial Institution:	18			
Property Class	Range - Tract - Section	1st Due	2nd Due	Total Due
100	7 - 6 -27	\$.00	\$.00	\$.00

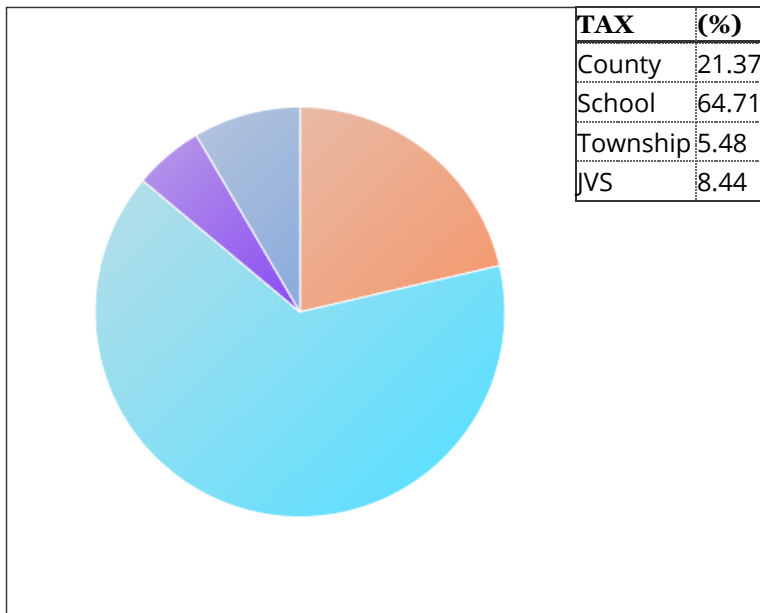
Real Estate	Prior	Dec Int	1st Half	1st Pen	2nd Half	2nd Pen	Aug Int
Charge			213.17		213.17		
Paid			213.17		213.17		
Due							

No Special Assessments on this parcel

Payment Information

Date	Amount
2019-07-12	213.17
2019-02-15	213.17

Your Tax Dollars Go To...



REAL ESTATE TAX INFORMATION

TRACT: 28

Noble County Real Estate Search

Auditor's Office



OWNER: DU PONT ENERGY COAL HOLDINGS INC	<< Parcel 3 of 3	PARCEL: 34-0021484.000
--	------------------	-------------------------------

[New Search](#) [Search Results](#) [Property Card](#)

[Charge / Payments](#) [Owner / Values](#) [Charge Basis](#) [History](#) [Dwelling](#) [Land / Building](#) [Sketch](#) [Sales History](#) [Levies](#)

Owner Name	Legal Description	Mailing Address	100% Values	
DU PONT ENERGY COAL HOLDINGS INC	7-6-27 E 1/2 NE 1/4	CNX RESOURCES-PROPERTY TAX 100 CONSOL ENERGY DR,SUITE 40	Land	84540
	80.500A		Building	0
CR 45		0 CANONSBURG PA 1531	Total	84540
Financial Institution: 18				
Property Class	Range - Tract - Section	1st Due	2nd Due	Total Due
100	7 - 6 -27	\$.00	\$.00	\$.00

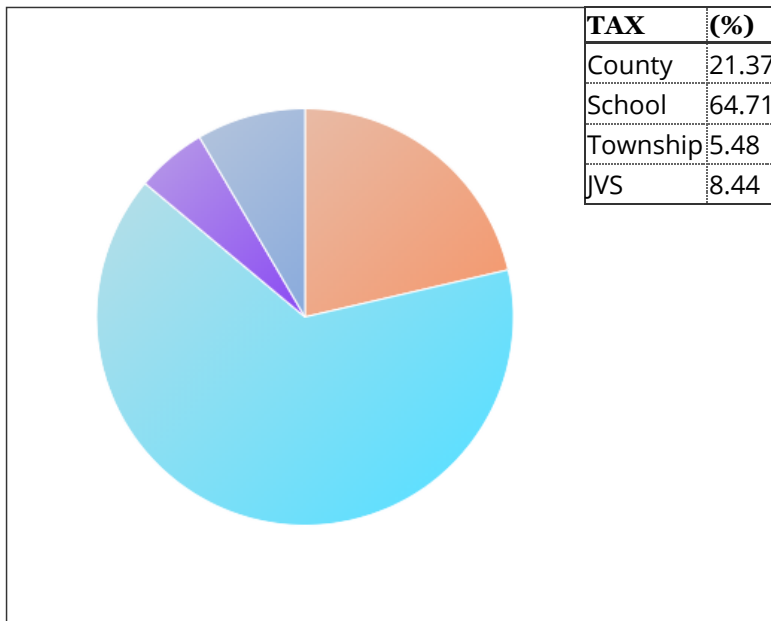
Real Estate	Prior	Dec Int	1st Half	1st Pen	2nd Half	2nd Pen	Aug Int
Charge			433.54		433.54		
Paid			433.54		433.54		
Due							

No Special Assessments on this parcel

Payment Information

Date	Amount
2019-07-12	433.54
2019-02-15	433.54

Your Tax Dollars Go To...



REAL ESTATE TAX INFORMATION

TRACTS: 29 + 32

Noble County Real Estate Search

Auditor's Office



OWNER: DU PONT ENERGY COAL HOLDINGS INC	<< Parcel 3 of 3	PARCEL: 34-0021337.000
--	------------------	-------------------------------

[New Search](#) [Search Results](#) [Property Card](#)

[Charge / Payments](#) [Owner / Values](#) [Charge Basis](#) [History](#) [Dwelling](#) [Land / Building](#) [Sketch](#) [Sales History](#) [Levies](#)

Owner Name	Legal Description	Mailing Address	100% Values	
DU PONT ENERGY COAL HOLDINGS INC	7-6-26 PT N 1/2 NW 1/4	CNX RESOURCES-PROPERTY TAX 100 CONSOL ENERGY DR,SUITE 40	Land	14600
	NE 1/4 PT NW 1/4 13.91A		Building	0
		0 CANONSBURG PA 1531	Total	14600

Financial Institution:	18			
Property Class	Range - Tract - Section	1st Due	2nd Due	Total Due
100	7 - 6 -26	\$.00	\$.00	\$.00

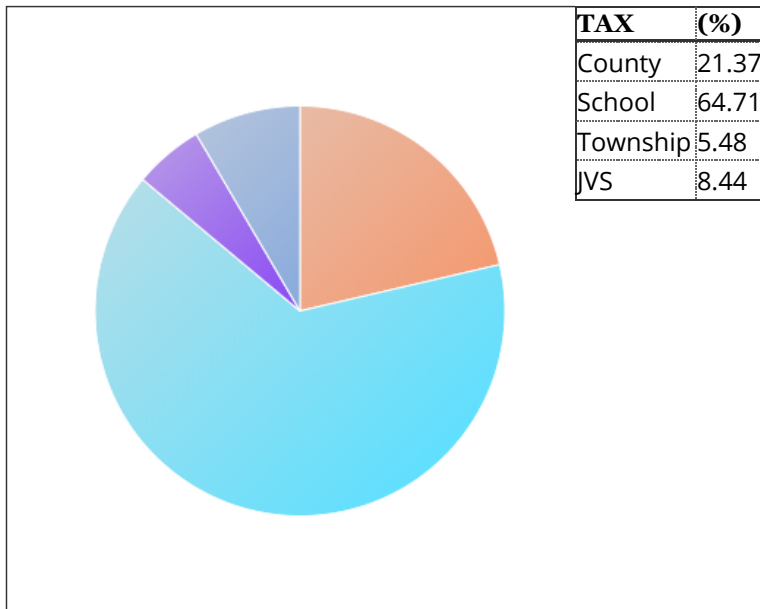
Real Estate	Prior	Dec Int	1st Half	1st Pen	2nd Half	2nd Pen	Aug Int
Charge			74.87		74.87		
Paid			74.87		74.87		
Due							

No Special Assessments on this parcel

Payment Information

Date	Amount
2019-07-12	74.87
2019-02-15	74.87

Your Tax Dollars Go To...



REAL ESTATE TAX INFORMATION

TRACTS: 29 + 32

Noble County Real Estate Search

Auditor's Office



OWNER: DU PONT ENERGY COAL HOLDINGS INC	<< Parcel 2 of 3 >>	PARCEL: 34-0021338.000
--	---------------------	-------------------------------

New Search Search Results Property Card

Charge / Payments Owner / Values Charge Basis History Dwelling Land / Building Sketch Sales History Levies

Owner Name	Legal Description	Mailing Address	100% Values	
DU PONT ENERGY COAL HOLDINGS INC	7-6-26 NW 1/4 NW 1/4	CNX RESOURCES-PROPERTY TAX 100 CONSOL ENERGY DR,SUITE 40	Land	5260
	NE 1/4 5.00A		Building	0
		0 CANONSBURG PA 1531	Total	5260

Financial Institution:	18			
Property Class	Range - Tract - Section	1st Due	2nd Due	Total Due
100	7 - 6 -26	\$.00	\$.00	\$.00

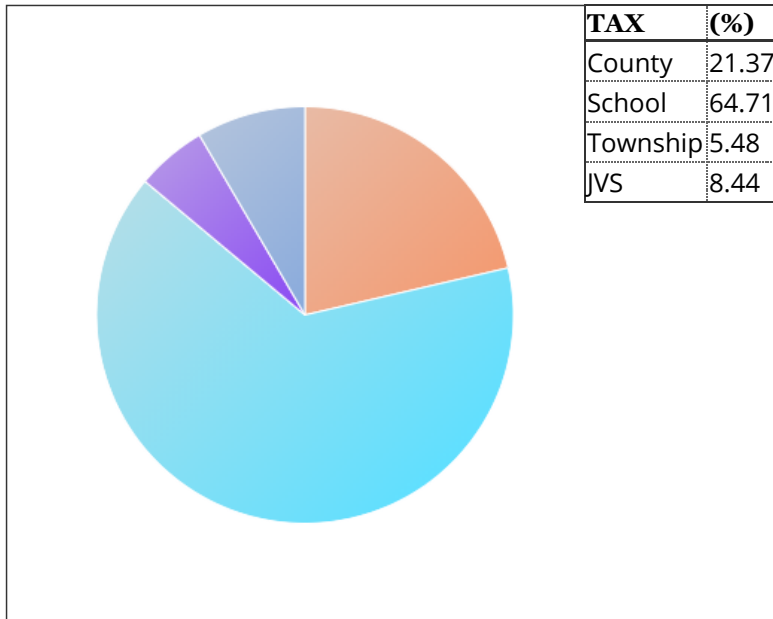
Real Estate	Prior	Dec Int	1st Half	1st Pen	2nd Half	2nd Pen	Aug Int
Charge			26.95		26.95		
Paid			26.95		26.95		
Due							

No Special Assessments on this parcel

Payment Information

Date	Amount
2019-07-12	26.95
2019-02-15	26.95

Your Tax Dollars Go To...



REAL ESTATE TAX INFORMATION

TRACTS: 29 + 32

Noble County Real Estate Search

Auditor's Office



OWNER: DU PONT ENERGY COAL HOLDINGS INC	< << Parcel 3 of 3	PARCEL: 34-0021340.000
--	--------------------	-------------------------------

[New Search](#) [Search Results](#) [Property Card](#)

[Charge / Payments](#) [Owner / Values](#) [Charge Basis](#) [History](#) [Dwelling](#) [Land / Building](#) [Sketch](#) [Sales History](#) [Levies](#)

Owner Name	Legal Description	Mailing Address	100% Values	
DU PONT ENERGY COAL HOLDINGS INC	7-6-27 W1/2 SW1/4 SE1/4	CNX RESOURCES-PROPERTY TAX 100 CONSOL ENERGY DR,SUITE 40	Land	20340
	20.000A		Building	0
CR 3		0 CANONSBURG PA 1531	Total	20340

Financial Institution:	18			
Property Class	Range - Tract - Section	1st Due	2nd Due	Total Due
100	7 - 6 -27	\$.00	\$.00	\$.00

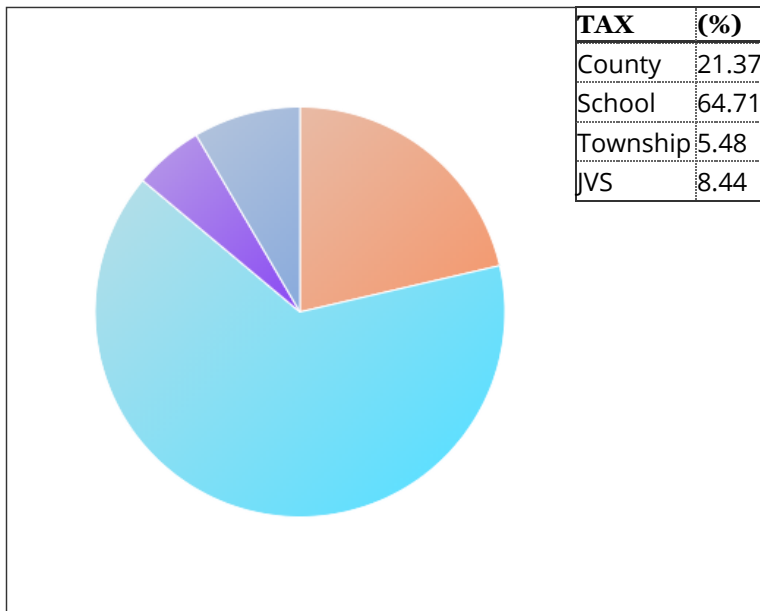
Real Estate	Prior	Dec Int	1st Half	1st Pen	2nd Half	2nd Pen	Aug Int
Charge			104.32		104.32		
Paid			104.32		104.32		
Due							

No Special Assessments on this parcel

Payment Information

Date	Amount
2019-07-12	104.32
2019-02-15	104.32

Your Tax Dollars Go To...



REAL ESTATE TAX INFORMATION

TRACTS: 29 + 32

Noble County Real Estate Search

Auditor's Office



OWNER: DU PONT ENERGY COAL HOLDINGS INC	<< Parcel 2 of 3 >>	PARCEL: 34-0021341.000
--	---------------------	-------------------------------

New Search Search Results Property Card

Charge / Payments Owner / Values Charge Basis History Dwelling Land / Building Sketch Sales History Levies

Owner Name	Legal Description	Mailing Address	100% Values	
DU PONT ENERGY COAL HOLDINGS INC	7-6-26 N1/2 NE1/4 NW1/4	CNX RESOURCES-PROPERTY TAX 100 CONSOL ENERGY DR,SUITE 40	Land	19770
	18.84A		Building	0
CR 3 REAR		0 CANONSBURG PA 1531	Total	19770
Financial Institution:		18		
Property Class	Range - Tract - Section	1st Due	2nd Due	Total Due
100	7 - 6 -26	\$.00	\$.00	\$.00 Less Details

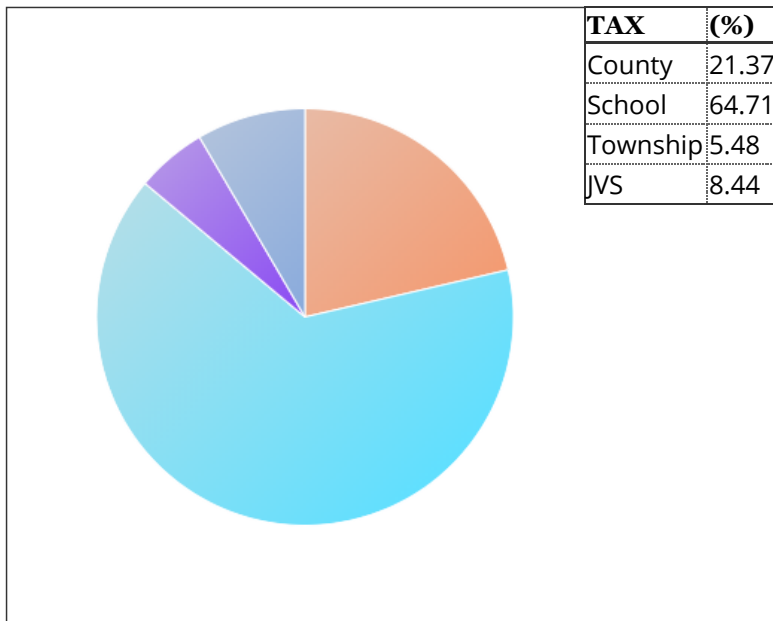
Real Estate	Prior	Dec Int	1st Half	1st Pen	2nd Half	2nd Pen	Aug Int
Charge			101.39		101.39		
Paid			101.39		101.39		
Due							

No Special Assessments on this parcel

Payment Information

Date	Amount
2019-07-12	101.39
2019-02-15	101.39

Your Tax Dollars Go To...



REAL ESTATE TAX INFORMATION

TRACTS: 29 + 32

Noble County Real Estate Search

Auditor's Office



OWNER: DU PONT ENERGY COAL HOLDINGS INC	<< Parcel 2 of 3 >>	PARCEL: 34-0021342.000
--	---------------------	-------------------------------

[New Search](#) [Search Results](#) [Property Card](#)

[Charge / Payments](#) [Owner / Values](#) [Charge Basis](#) [History](#) [Dwelling](#) [Land / Building](#) [Sketch](#) [Sales History](#) [Levies](#)

Owner Name	Legal Description	Mailing Address	100% Values	
DU PONT ENERGY COAL HOLDINGS INC	7-6-26 S1/2 NE 1/4 NW 1/4 20.500A	CNX RESOURCES-PROPERTY TAX 100 CONSOL ENERGY DR,SUITE 40	Land	21540
			Building	0
CR 3 REAR		0 CANONSBURG PA 1531	Total	21540

Financial Institution:	18			
Property Class	Range - Tract - Section	1st Due	2nd Due	Total Due
100	7 - 6 -26	\$.00	\$.00	\$.00

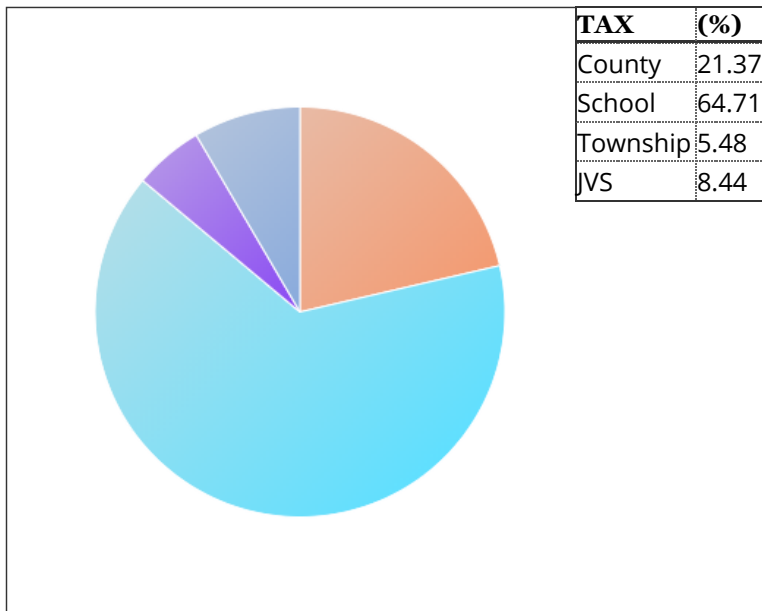
Real Estate	Prior	Dec Int	1st Half	1st Pen	2nd Half	2nd Pen	Aug Int
Charge			110.47		110.47		
Paid			110.47		110.47		
Due							

No Special Assessments on this parcel

Payment Information

Date	Amount
2019-07-12	110.47
2019-02-15	110.47

Your Tax Dollars Go To...



REAL ESTATE TAX INFORMATION

TRACTS: 29 + 32

Noble County Real Estate Search

Auditor's Office



OWNER: DU PONT ENERGY COAL HOLDINGS INC	<< Parcel 3 of 3	PARCEL: 34-0021343.000
--	------------------	-------------------------------

[New Search](#) [Search Results](#) [Property Card](#)
[Charge / Payments](#) [Owner / Values](#) [Charge Basis](#) [History](#) [Dwelling](#) [Land / Building](#) [Sketch](#) [Sales History](#) [Levies](#)

Owner Name	Legal Description	Mailing Address	100% Values	
DU PONT ENERGY COAL HOLDINGS INC	7-6-26 SE 1/4 SW 1/4	CNX RESOURCES-PROPERTY TAX 100 CONSOL ENERGY DR,SUITE 40	Land	43060
	41.000A		Building	0
CR 3 REAR		0 CANONSBURG PA 1531	Total	43060
Financial Institution:	18			
Property Class	Range - Tract - Section	1st Due	2nd Due	Total Due
100	7 - 6 -26	\$.00	\$.00	\$.00

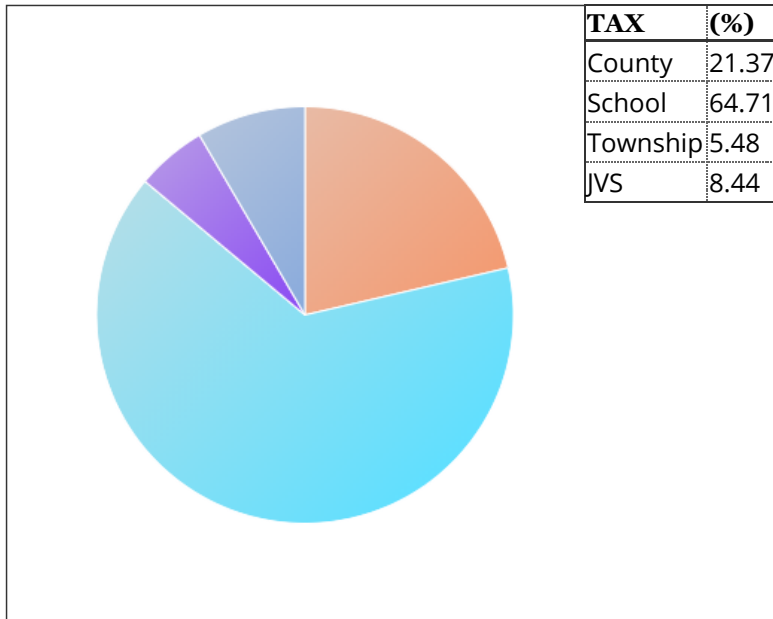
Real Estate	Prior	Dec Int	1st Half	1st Pen	2nd Half	2nd Pen	Aug Int
Charge			220.80		220.80		
Paid			220.80		220.80		
Due							

No Special Assessments on this parcel

Payment Information

Date	Amount
2019-07-12	220.80
2019-02-15	220.80

Your Tax Dollars Go To...



REAL ESTATE TAX INFORMATION

TRACTS: 29 + 32

Noble County Real Estate Search

Auditor's Office



OWNER: DU PONT ENERGY COAL HOLDINGS INC	< << Parcel 2 of 2	PARCEL: 34-0021344.000
--	--------------------	-------------------------------

[New Search](#) [Search Results](#) [Property Card](#)

[Charge / Payments](#) [Owner / Values](#) [Charge Basis](#) [History](#) [Dwelling](#) [Land / Building](#) [Sketch](#) [Sales History](#) [Levies](#)

Owner Name	Legal Description	Mailing Address	100% Values	
DU PONT ENERGY COAL HOLDINGS INC	7-6-26 13 NW 1/4 19.530A	CNX RESOURCES-PROPERTY TAX 100 CONSOL ENERGY DR,SUITE 40	Land	20510
			Building	0
CR 3 REAR		0 CANONSBURG PA 1531	Total	20510

Financial Institution:	18			
Property Class	Range - Tract - Section	1st Due	2nd Due	Total Due
100	7 - 6 -26	\$.00	\$.00	\$.00

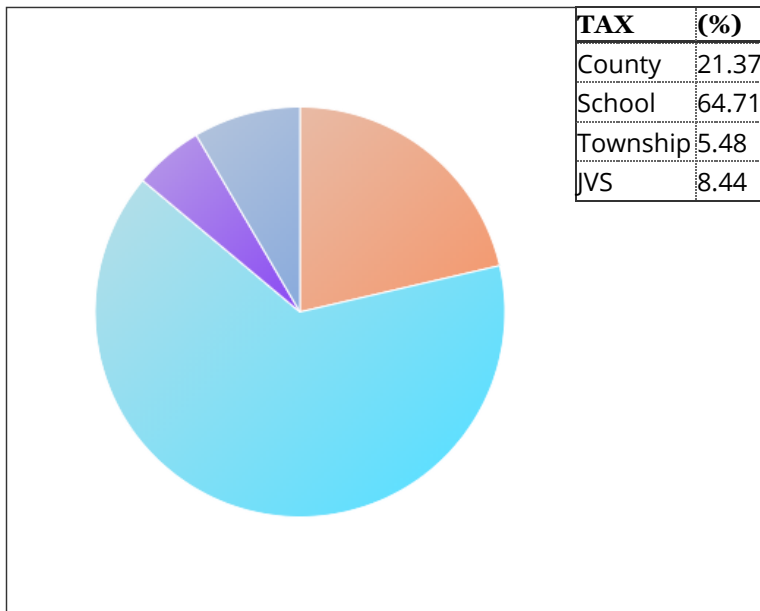
Real Estate	Prior	Dec Int	1st Half	1st Pen	2nd Half	2nd Pen	Aug Int
Charge			105.20		105.20		
Paid			105.20		105.20		
Due							

No Special Assessments on this parcel

Payment Information

Date	Amount
2019-07-12	105.20
2019-02-15	105.20

Your Tax Dollars Go To...



REAL ESTATE TAX INFORMATION

TRACTS: 29 + 32

Noble County Real Estate Search

Auditor's Office



OWNER: DU PONT ENERGY COAL HOLDINGS INC	<< Parcel 2 of 3 >>	PARCEL: 34-0021345.000
--	---------------------	-------------------------------

New Search Search Results Property Card

Charge / Payments Owner / Values Charge Basis History Dwelling Land / Building Sketch Sales History Levies

Owner Name	Legal Description	Mailing Address	100% Values	
DU PONT ENERGY COAL HOLDINGS INC	7-6-26 S1/2 NW 1/4 NW 1/4	CNX RESOURCES-PROPERTY TAX 100 CONSOL ENERGY DR,SUITE 40	Land	10510
	10.000A		Building	0
CR 3 REAR		0 CANONSBURG PA 1531	Total	10510

Financial Institution:	18			
Property Class	Range - Tract - Section	1st Due	2nd Due	Total Due
100	7 - 6 -26	\$.00	\$.00	\$.00

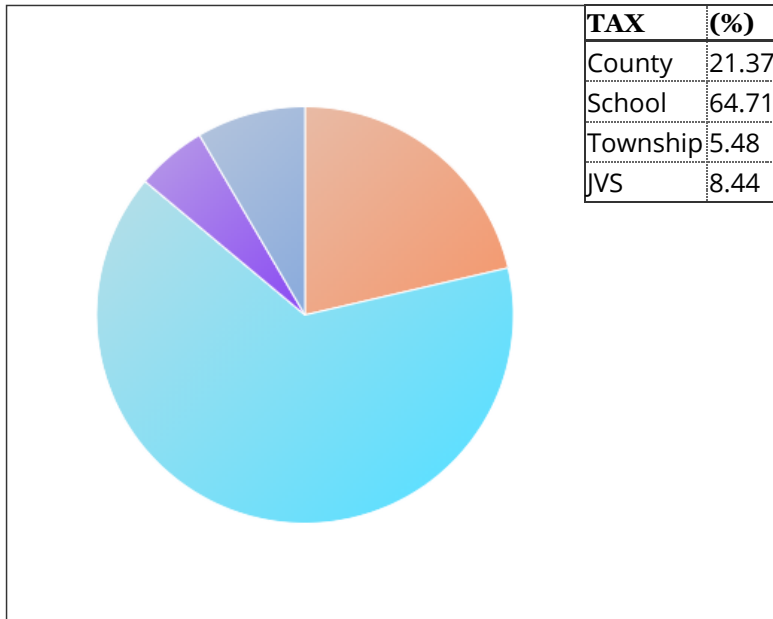
Real Estate	Prior	Dec Int	1st Half	1st Pen	2nd Half	2nd Pen	Aug Int
Charge			53.92		53.92		
Paid			53.92		53.92		
Due							

No Special Assessments on this parcel

Payment Information

Date	Amount
2019-07-12	53.92
2019-02-15	53.92

Your Tax Dollars Go To...



REAL ESTATE TAX INFORMATION

TRACTS: 29 + 32

Noble County Real Estate Search

Auditor's Office



OWNER: DU PONT ENERGY COAL HOLDINGS INC	< << Parcel 3 of 3	PARCEL: 34-0021346.000
--	--------------------	-------------------------------

[New Search](#) [Search Results](#) [Property Card](#)

[Charge / Payments](#) [Owner / Values](#) [Charge Basis](#) [History](#) [Dwelling](#) [Land / Building](#) [Sketch](#) [Sales History](#) [Levies](#)

Owner Name	Legal Description	Mailing Address	100% Values	
DU PONT ENERGY COAL HOLDINGS INC	7-6-26 7 NW1/4 24.000A	CNX RESOURCES-PROPERTY TAX 100 CONSOL ENERGY DR,SUITE 40	Land	25200
			Building	0
CR 3 REAR		0 CANONSBURG PA 1531	Total	25200

Financial Institution:	18			
Property Class	Range - Tract - Section	1st Due	2nd Due	Total Due
100	7 - 6 -26	\$.00	\$.00	\$.00

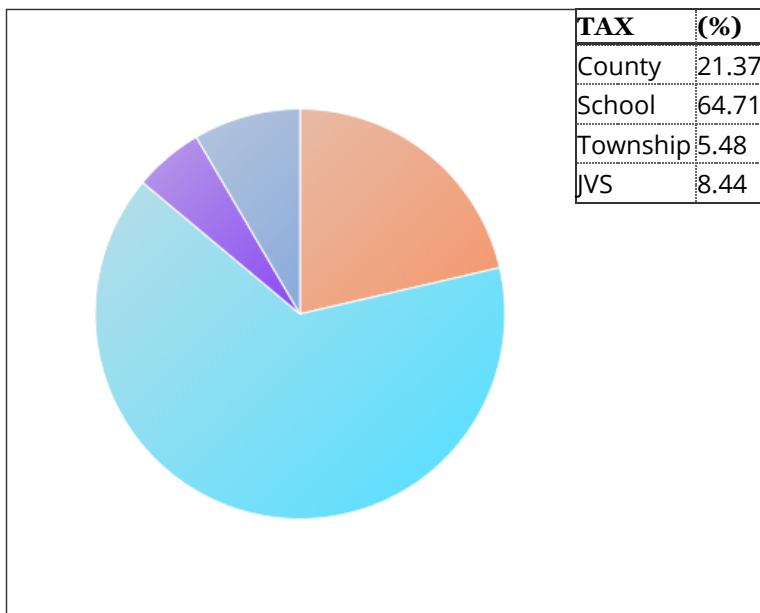
Real Estate	Prior	Dec Int	1st Half	1st Pen	2nd Half	2nd Pen	Aug Int
Charge			129.22		129.22		
Paid			129.22		129.22		
Due							

No Special Assessments on this parcel

Payment Information

Date	Amount
2019-07-12	129.22
2019-02-15	129.22

Your Tax Dollars Go To...



REAL ESTATE TAX INFORMATION

TRACTS: 29 + 32

Noble County Real Estate Search

Auditor's Office



OWNER:	DU PONT ENERGY COAL HOLDINGS INC	Parcel 1 of 3	>>	>	PARCEL:	34-0021347.000
---------------	----------------------------------	---------------	----	---	----------------	----------------

[New Search](#)
 [Search Results](#)
 [Property Card](#)

[Charge / Payments](#)
 [Owner / Values](#)
 [Charge Basis](#)
 [History](#)
 [Dwelling](#)
 [Land / Building](#)
 [Sketch](#)
 [Sales History](#)
 [Levies](#)

Owner Name	Legal Description	Mailing Address	100% Values	
DU PONT ENERGY COAL HOLDINGS INC	7-6-26 W1/2 NW1/4 NW1/4	CNX RESOURCES-PROPERTY TAX 100 CONSOL ENERGY DR,SUITE 40	Land	7340
	7.00A		Building	0
		0 CANONSBURG PA 1531	Total	7340

Financial Institution:	18			
Property Class	Range - Tract - Section	1st Due	2nd Due	Total Due
100	7 - 6 -26	\$.00	\$.00	\$.00

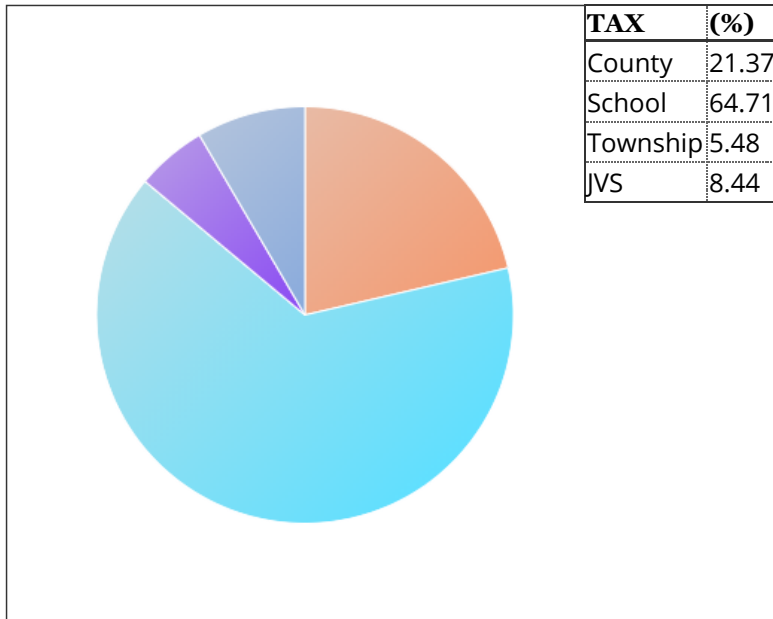
Real Estate	Prior	Dec Int	1st Half	1st Pen	2nd Half	2nd Pen	Aug Int
Charge			37.66		37.66		
Paid			37.66		37.66		
Due							

No Special Assessments on this parcel

Payment Information

Date	Amount
2019-07-12	37.66
2019-02-15	37.66

Your Tax Dollars Go To...



REAL ESTATE TAX INFORMATION

TRACTS: 29 + 32

Noble County Real Estate Search

Auditor's Office



OWNER: DU PONT ENERGY COAL HOLDINGS INC	<< Parcel 3 of 3	PARCEL: 34-0021353.000
--	------------------	-------------------------------

[New Search](#) [Search Results](#) [Property Card](#)

[Charge / Payments](#) [Owner / Values](#) [Charge Basis](#) [History](#) [Dwelling](#) [Land / Building](#) [Sketch](#) [Sales History](#) [Levies](#)

Owner Name	Legal Description	Mailing Address	100% Values	
DU PONT ENERGY COAL HOLDINGS INC	7-6-27 SE 1/4 SW 1/4	CNX RESOURCES-PROPERTY TAX 100 CONSOL ENERGY DR,SUITE 40	Land	40800
	40.000A		Building	0
CR 3		0 CANONSBURG PA 1531	Total	40800

Financial Institution:	18			
Property Class	Range - Tract - Section	1st Due	2nd Due	Total Due
100	7 - 6 -27	\$.00	\$.00	\$.00

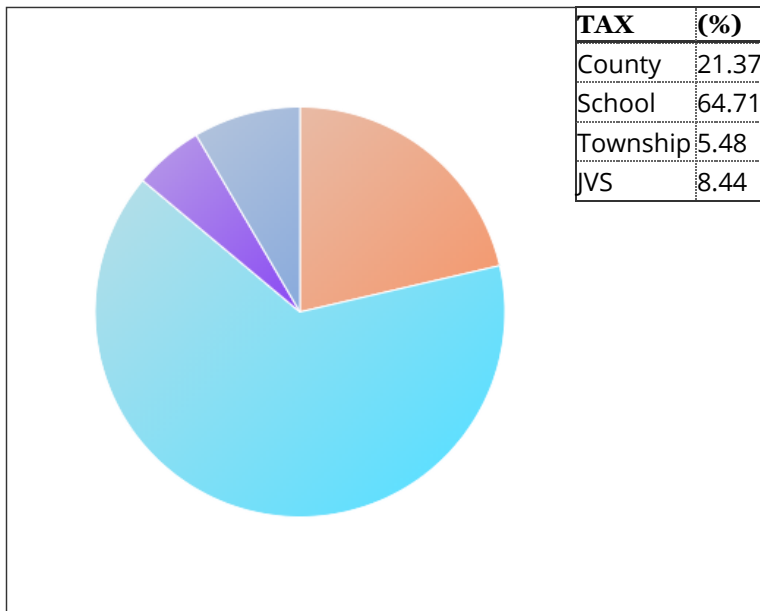
Real Estate	Prior	Dec Int	1st Half	1st Pen	2nd Half	2nd Pen	Aug Int
Charge			209.22		209.22		
Paid			209.22		209.22		
Due							

No Special Assessments on this parcel

Payment Information

Date	Amount
2019-07-12	209.22
2019-02-15	209.22

Your Tax Dollars Go To...



REAL ESTATE TAX INFORMATION

TRACTS: 29 + 32

Noble County Real Estate Search

Auditor's Office



OWNER: DU PONT ENERGY COAL HOLDINGS INC	<< Parcel 2 of 2	PARCEL: 34-0021354.000
--	------------------	-------------------------------

[New Search](#) [Search Results](#) [Property Card](#)
[Charge / Payments](#) [Owner / Values](#) [Charge Basis](#) [History](#) [Dwelling](#) [Land / Building](#) [Sketch](#) [Sales History](#) [Levies](#)

Owner Name	Legal Description	Mailing Address	100% Values	
DU PONT ENERGY COAL HOLDINGS INC	7-6-27 7 SW 1/4 36.38A	CNX RESOURCES-PROPERTY TAX 100 CONSOL ENERGY DR,SUITE 40	Land	37600
			Building	0
CR 3		0 CANONSBURG PA 1531	Total	37600
Financial Institution:	18			
Property Class	Range - Tract - Section	1st Due	2nd Due	Total Due
100	7 - 6 -27	\$.00	\$.00	\$.00 Less Details

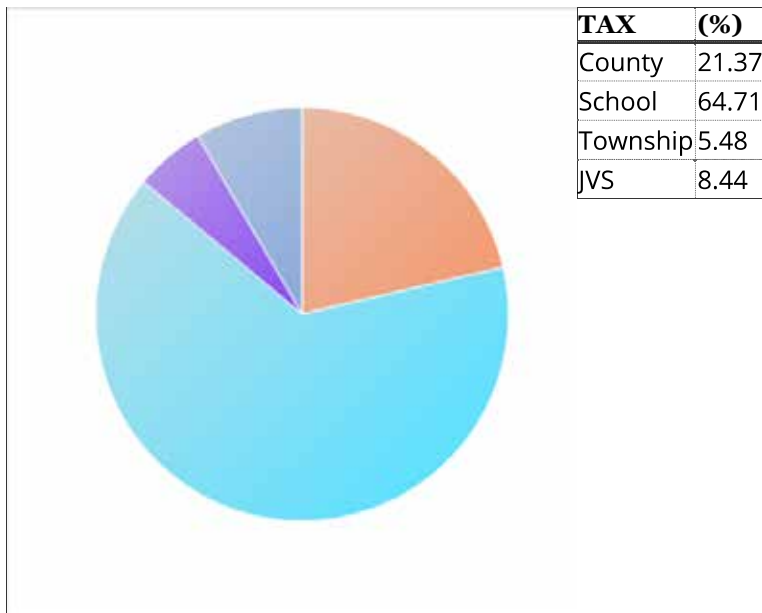
Real Estate	Prior	Dec Int	1st Half	1st Pen	2nd Half	2nd Pen	Aug Int
Charge			192.82		192.82		
Paid			192.82		192.82		
Due							

No Special Assessments on this parcel

Payment Information

Date	Amount
2019-07-12	192.82
2019-02-15	192.82

Your Tax Dollars Go To...



REAL ESTATE TAX INFORMATION

TRACTS: 29 + 32

County Real Estate Search

<http://71.67.215.3/reaweb/re-chg.php?account=340021355000&rec=3&d...>

Noble County Real Estate Search

Auditor's Office



OWNER: DU PONT ENERGY COAL HOLDINGS INC	Parcel 3 of 3	PARCEL: 34-0021355.000
--	---------------	-------------------------------

[New Search](#) [Search Results](#) [Property Card](#)

[Charge / Payments](#) [Owner / Values](#) [Charge Basis](#) [History](#) [Dwelling](#) [Land / Building](#) [Sketch](#) [Sales History](#) [Levies](#)

Owner Name	Legal Description	Mailing Address	100% Values	
DU PONT ENERGY COAL HOLDINGS INC	7-6-27 15 NW1/4 10.000A	CNX RESOURCES-PROPERTY TAX 100 CONSOL ENERGY DR,SUITE 40	Land	10200
			Building	0
CR 45		0 CANONSBURG PA 1531	Total	10200
Financial Institution:	18			
Property Class	Range - Tract - Section	1st Due	2nd Due	Total Due
100	7 - 6 -27	\$.00	\$.00	\$.00 Less Details

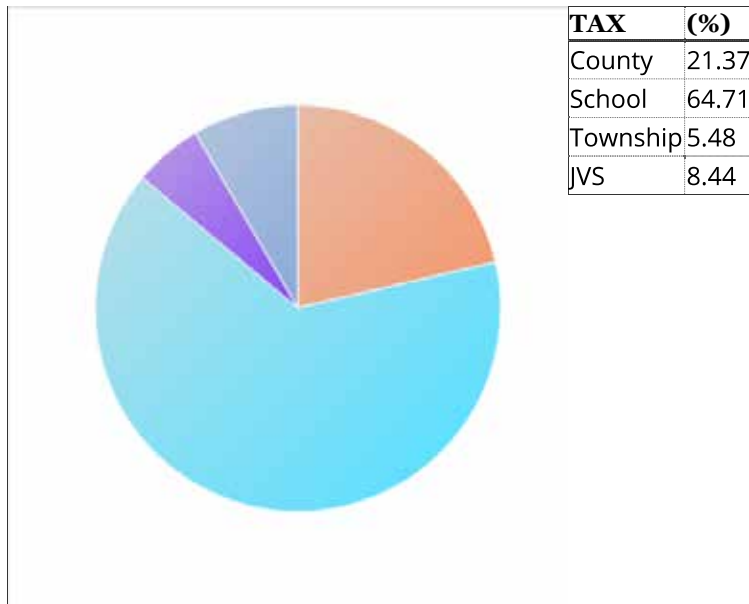
Real Estate	Prior	Dec Int	1st Half	1st Pen	2nd Half	2nd Pen	Aug Int
Charge			52.31		52.31		
Paid			52.31		52.31		
Due							

No Special Assessments on this parcel

Payment Information

Date	Amount
2019-07-12	52.31
2019-02-15	52.31

Your Tax Dollars Go To...



REAL ESTATE TAX INFORMATION

TRACTS: 29 + 32

Noble County Real Estate Search

Auditor's Office



OWNER: DU PONT ENERGY COAL HOLDINGS INC	<< Parcel 2 of 3 >>	PARCEL: 34-0021356.000
--	---------------------	-------------------------------

[New Search](#) [Search Results](#) [Property Card](#)
[Charge / Payments](#) [Owner / Values](#) [Charge Basis](#) [History](#) [Dwelling](#) [Land / Building](#) [Sketch](#) [Sales History](#) [Levies](#)

Owner Name	Legal Description	Mailing Address	100% Values	
DU PONT ENERGY COAL HOLDINGS INC	7-6-27 16 NW 1/4 7.25A	CNX RESOURCES-PROPERTY TAX 100 CONSOL ENERGY DR,SUITE 40	Land	7600
			Building	0
CR 3 REAR		0 CANONSBURG PA 1531	Total	7600
Financial Institution:	18			
Property Class	Range - Tract - Section	1st Due	2nd Due	Total Due
100	7 - 6 -27	\$.00	\$.00	\$.00 Less Details

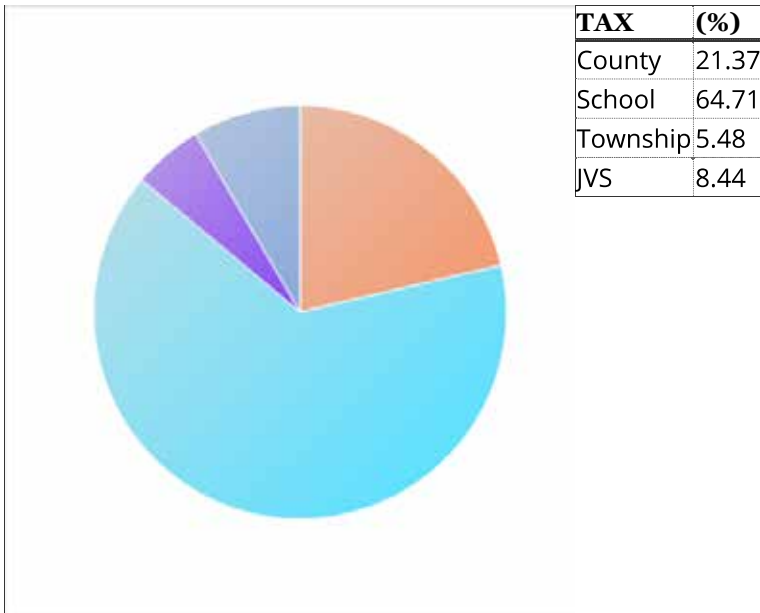
Real Estate	Prior	Dec Int	1st Half	1st Pen	2nd Half	2nd Pen	Aug Int
Charge			38.97		38.97		
Paid			38.97		38.97		
Due							

No Special Assessments on this parcel

Payment Information

Date	Amount
2019-07-12	38.97
2019-02-15	38.97

Your Tax Dollars Go To...



REAL ESTATE TAX INFORMATION

TRACTS: 29 + 32

County Real Estate Search

<http://71.67.215.3/reaweb/re-chg.php?account=340021359000&rec=2&d...>

Noble County Real Estate Search

Auditor's Office



OWNER: DU PONT ENGERGY COA HOLDINGS INC	<< Parcel 2 of 3 >>	PARCEL: 34-0021359.000
--	---------------------	-------------------------------

[New Search](#) [Search Results](#) [Property Card](#)

[Charge / Payments](#) [Owner / Values](#) [Charge Basis](#) [History](#) [Dwelling](#) [Land / Building](#) [Sketch](#) [Sales History](#) [Levies](#)

Owner Name	Legal Description	Mailing Address	100% Values	
DU PONT ENGERGY COA HOLDINGS INC	7-6-27 6 SW 1/4 26.000A	CNX RESOURCES-PROPERTY TAX 100 CONSOL ENERGY DR,SUITE 40	Land	27310
			Building	0
CR 3 REAR		0 CANONSBURG PA 1531	Total	27310
Financial Institution:	18			
Property Class	Range - Tract - Section	1st Due	2nd Due	Total Due
100	7 - 6 -27	\$.00	\$.00	\$.00 Less Details

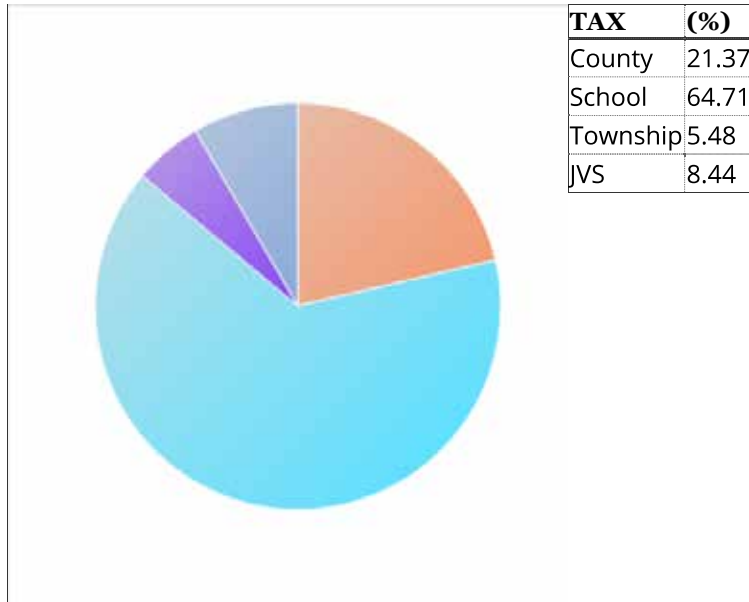
Real Estate	Prior	Dec Int	1st Half	1st Pen	2nd Half	2nd Pen	Aug Int
Charge			140.07		140.07		
Paid			140.07		140.07		
Due							

No Special Assessments on this parcel

Payment Information

Date	Amount
2019-07-12	140.07
2019-02-15	140.07

Your Tax Dollars Go To...



REAL ESTATE TAX INFORMATION

TRACTS: 29 + 32

Noble County Real Estate Search

Auditor's Office



OWNER: RESERVE COAL PROPERTIES CO	< << Parcel 3 of 3	PARCEL: 34-0021485.000
--	--------------------	-------------------------------

[New Search](#) [Search Results](#) [Property Card](#)
[Charge / Payments](#) [Owner / Values](#) [Charge Basis](#) [History](#) [Dwelling](#) [Land / Building](#) [Sketch](#) [Sales History](#) [Levies](#)

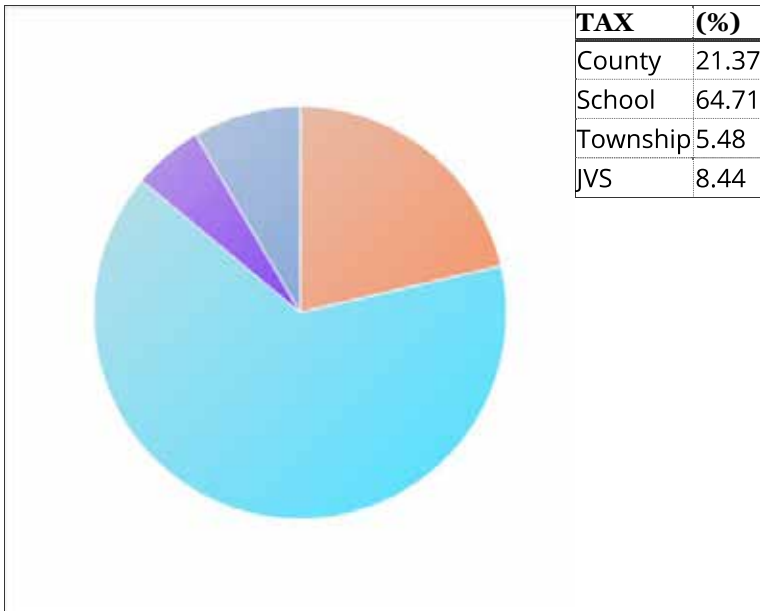
Owner Name	Legal Description	Mailing Address	100% Values	
RESERVE COAL PROPERTIES CO	7-6-27 4 SE1/4 13.97A	CNX RESOURCES-PROPERTY TAX 100 CONSOL ENERGY DR,SUITE 40	Land	23890
			Building	510
43455 TABOR HILL ROAD		0 CANONSBURG PA 1531	Total	24400
SUMMERFIELD , OH 43788				
Financial Institution:	18			
Property Class	Range - Tract - Section	1st Due	2nd Due	Total Due
101	7 - 6 -27	\$.00	\$.00	\$.00 Less Details

Real Estate	Prior	Dec Int	1st Half	1st Pen	2nd Half	2nd Pen	Aug Int
Charge			125.13		125.13		
Paid			125.13		125.13		
Due							

Special Assessments	Prior	Dec Int	1st Half	1st Pen	2nd Half	2nd Pen	Aug Int
99/ MWCD			3.00		3.00		
Total Charge			3.00		3.00		
Paid			3.00		3.00		
Due							

Payment Information	
Date	Amount
2019-07-12	128.13
2019-02-15	128.13

Your Tax Dollars Go To...



REAL ESTATE TAX INFORMATION

TRACT: 30

Noble County Real Estate Search

Auditor's Office



OWNER: DU PONT ENERGY COAL HOLDINGS INC	< << Parcel 3 of 3	PARCEL: 34-0021486.000
--	--------------------	-------------------------------

[New Search](#) [Search Results](#) [Property Card](#)

[Charge / Payments](#) [Owner / Values](#) [Charge Basis](#) [History](#) [Dwelling](#) [Land / Building](#) [Sketch](#) [Sales History](#) [Levies](#)

Owner Name	Legal Description	Mailing Address	100% Values	
DU PONT ENERGY COAL HOLDINGS INC	7-6-27 1 SE1/4 90.00AA	CNX RESOURCES-PROPERTY TAX 100 CONSOL ENERGY DR,SUITE 40	Land	95030
			Building	0
CR 45		0 CANONSBURG PA 1531	Total	95030

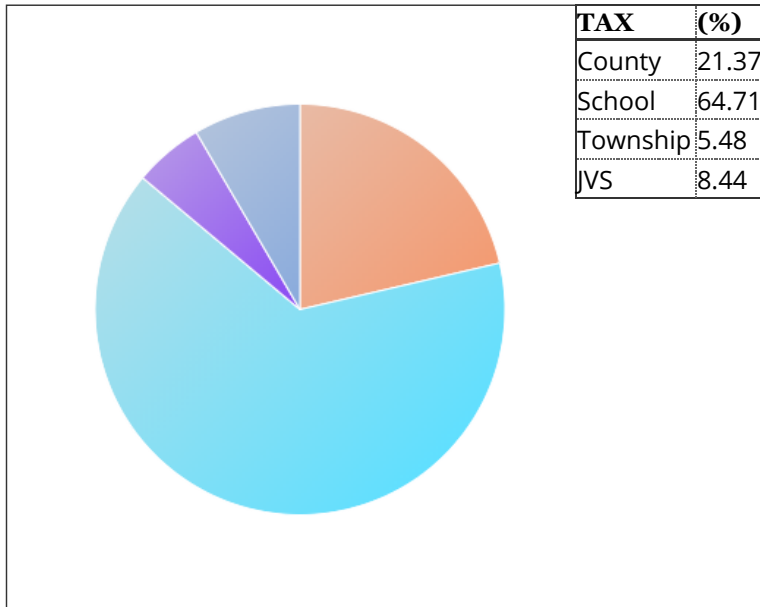
Financial Institution:	18			
Property Class	Range - Tract - Section	1st Due	2nd Due	Total Due
100	7 - 6 -27	\$.00	\$.00	\$.00

Real Estate	Prior	Dec Int	1st Half	1st Pen	2nd Half	2nd Pen	Aug Int
Charge			487.31		487.31		
Paid			487.31		487.31		
Due							

Special Assessments	Prior	Dec Int	1st Half	1st Pen	2nd Half	2nd Pen	Aug Int
99/ MWCD			6.00		6.00		
Total Charge			6.00		6.00		
Paid			6.00		6.00		
Due							

Payment Information	
Date	Amount
2019-07-12	493.31
2019-02-15	493.31

Your Tax Dollars Go To...



REAL ESTATE TAX INFORMATION

TRACT: 31

Noble County Real Estate Search

Auditor's Office



OWNER: DU PONT ENERGY COAL HOLDINGS INC	<< Parcel 3 of 3	PARCEL: 34-0021333.000
--	------------------	-------------------------------

[New Search](#) [Search Results](#) [Property Card](#)
[Charge / Payments](#) [Owner / Values](#) [Charge Basis](#) [History](#) [Dwelling](#) [Land / Building](#) [Sketch](#) [Sales History](#) [Levies](#)

Owner Name	Legal Description	Mailing Address	100% Values	
DU PONT ENERGY COAL HOLDINGS INC	7-6-26 2 NE 1/4 69.864A	CNX RESOURCES-PROPERTY TAX 100 CONSOL ENERGY DR,SUITE 40	Land	81910
			Building	12200
CR 45		0 CANONSBURG PA 1531	Total	94110

Financial Institution:	18			
Property Class	Range - Tract - Section	1st Due	2nd Due	Total Due
101	7 - 6 -26	\$.00	\$.00	\$.00

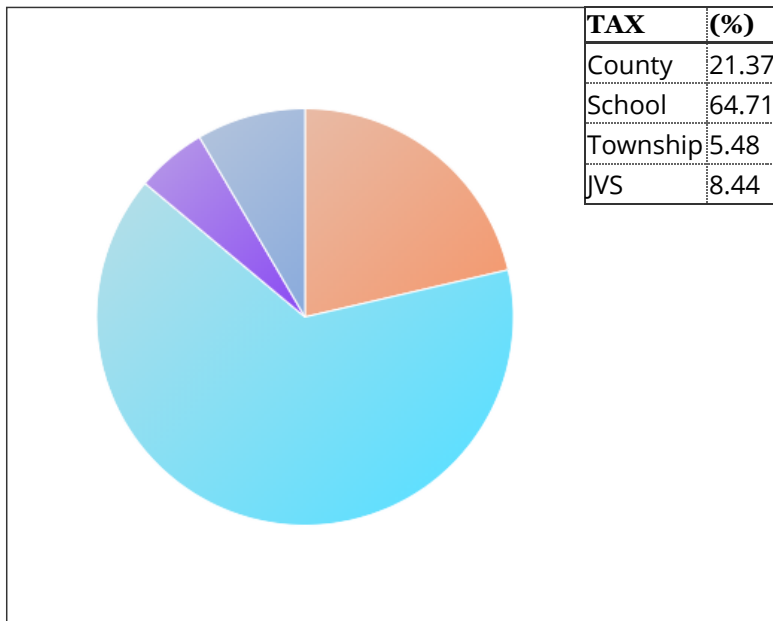
Real Estate	Prior	Dec Int	1st Half	1st Pen	2nd Half	2nd Pen	Aug Int
Charge			482.62		482.62		
Paid			482.62		482.62		
Due							

No Special Assessments on this parcel

Payment Information

Date	Amount
2019-07-12	482.62
2019-02-15	482.62

Your Tax Dollars Go To...



REAL ESTATE TAX INFORMATION

TRACT: 33

Noble County Real Estate Search

Auditor's Office



OWNER: DU PONT ENERGY COAL HOLDINGS INC	<< Parcel 2 of 3 >> >	PARCEL: 34-0021348.000
--	-----------------------	-------------------------------

[New Search](#) [Search Results](#) [Property Card](#)

[Charge / Payments](#) [Owner / Values](#) [Charge Basis](#) [History](#) [Dwelling](#) [Land / Building](#) [Sketch](#) [Sales History](#) [Levies](#)

Owner Name	Legal Description	Mailing Address	100% Values	
DU PONT ENERGY COAL HOLDINGS INC	7-6-32 3 NE 1/4 9.600A	CNX RESOURCES-PROPERTY TAX 100 CONSOL ENERGY DR,SUITE 40	Land	10090
			Building	0
CR 3 REAR		0 CANONSBURG PA 1531	Total	10090

Financial Institution:	18			
Property Class	Range - Tract - Section	1st Due	2nd Due	Total Due
100	7 - 6 -32	\$.00	\$.00	\$.00

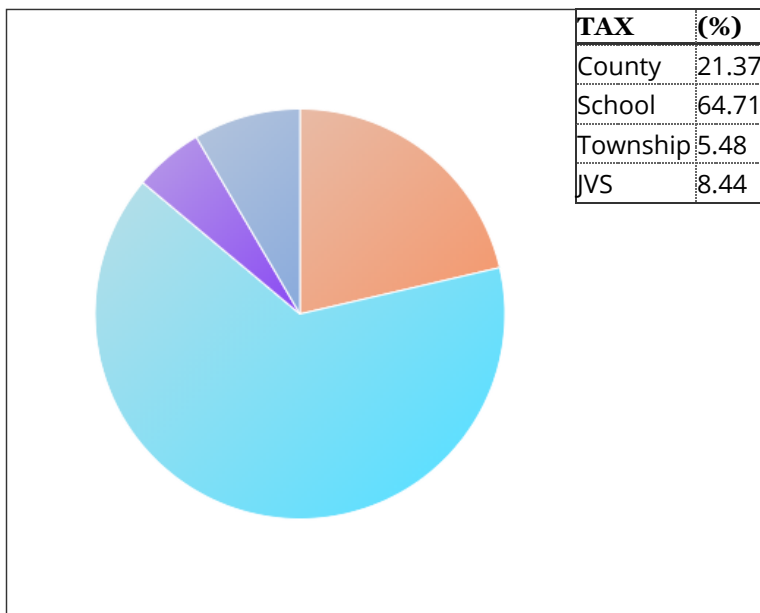
Real Estate	Prior	Dec Int	1st Half	1st Pen	2nd Half	2nd Pen	Aug Int
Charge			51.72		51.72		
Paid			51.72		51.72		
Due							

No Special Assessments on this parcel

Payment Information

Date	Amount
2019-07-12	51.72
2019-02-15	51.72

Your Tax Dollars Go To...



REAL ESTATE TAX INFORMATION

TRACT: 33

Noble County Real Estate Search

Auditor's Office



OWNER:	DU PONT ENERGY COAL HOLDINGS INC	Parcel 1 of 3	>> >	PARCEL:	34-0021349.000
---------------	----------------------------------	---------------	------	----------------	----------------

[New Search](#) [Search Results](#) [Property Card](#)
[Charge / Payments](#) [Owner / Values](#) [Charge Basis](#) [History](#) [Dwelling](#) [Land / Building](#) [Sketch](#) [Sales History](#) [Levies](#)

Owner Name	Legal Description	Mailing Address	100% Values	
DU PONT ENERGY COAL HOLDINGS INC	7-6-32 4 NE 1/4 30.330A	CNX RESOURCES-PROPERTY TAX 100 CONSOL ENERGY DR,SUITE 40	Land	31860
			Building	0
CR 3 REAR		0 CANONSBURG PA 1531	Total	31860

Financial Institution:	18			
Property Class	Range - Tract - Section	1st Due	2nd Due	Total Due
100	7 - 6 -32	\$.00	\$.00	\$.00

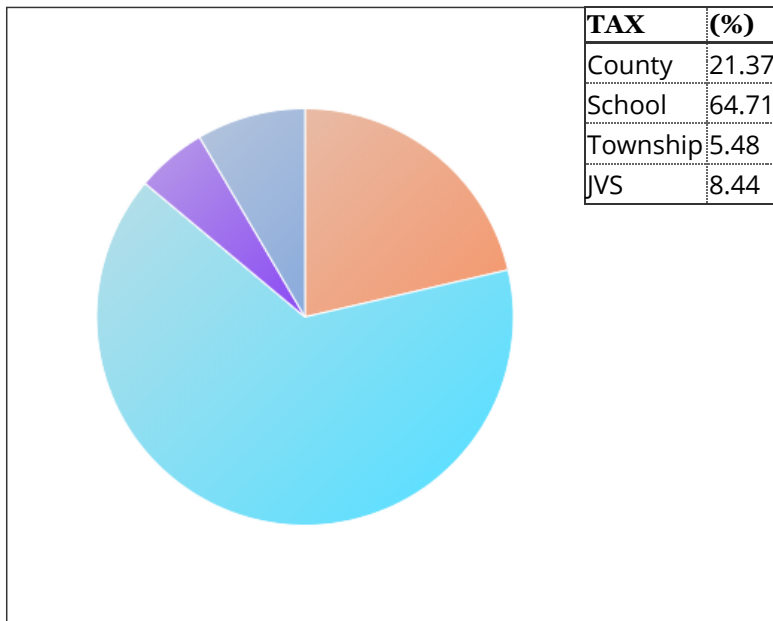
Real Estate	Prior	Dec Int	1st Half	1st Pen	2nd Half	2nd Pen	Aug Int
Charge			163.37		163.37		
Paid			163.37		163.37		
Due							

No Special Assessments on this parcel

Payment Information

Date	Amount
2019-07-12	163.37
2019-02-15	163.37

Your Tax Dollars Go To...



REAL ESTATE TAX INFORMATION

TRACT: 33

Noble County Real Estate Search

Auditor's Office



OWNER: DU PONT ENERGY COAL HOLDINGS IN C	< << Parcel 3 of 3	PARCEL: 34-0021350.000
---	--------------------	-------------------------------

[New Search](#) [Search Results](#) [Property Card](#)

[Charge / Payments](#) [Owner / Values](#) [Charge Basis](#) [History](#) [Dwelling](#) [Land / Building](#) [Sketch](#) [Sales History](#) [Levies](#)

Owner Name	Legal Description	Mailing Address	100% Values	
DU PONT ENERGY COAL HOLDINGS IN C	7-6-32 2 SE1/4 13.000A	CNX RESOURCES-PROPERTY TAX 100 CONSOL ENERGY DR,SUITE 40	Land	13660
			Building	0
		0 CANONSBURG PA 1531	Total	13660

Financial Institution:	18			
Property Class	Range - Tract - Section	1st Due	2nd Due	Total Due
100	7 - 6 -32	\$.00	\$.00	\$.00

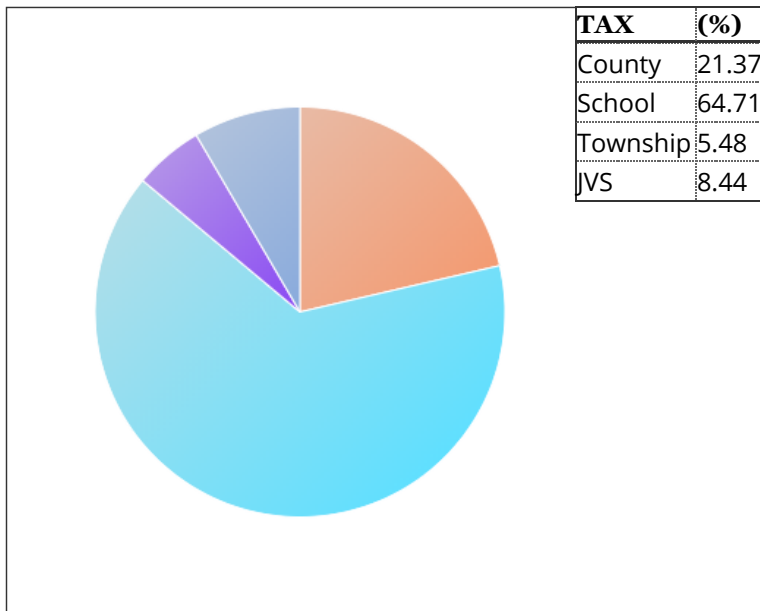
Real Estate	Prior	Dec Int	1st Half	1st Pen	2nd Half	2nd Pen	Aug Int
Charge			70.04		70.04		
Paid			70.04		70.04		
Due							

No Special Assessments on this parcel

Payment Information

Date	Amount
2019-07-12	70.04
2019-02-15	70.04

Your Tax Dollars Go To...



REAL ESTATE TAX INFORMATION

TRACT: 33

Noble County Real Estate Search

Auditor's Office



OWNER:	DU PONT ENERGY COAL HOLDINGS INC	Parcel 1 of 3	>> >	PARCEL:	34-0021368.000
---------------	----------------------------------	---------------	------	----------------	----------------

[New Search](#) [Search Results](#) [Property Card](#)

[Charge / Payments](#) [Owner / Values](#) [Charge Basis](#) [History](#) [Dwelling](#) [Land / Building](#) [Sketch](#) [Sales History](#) [Levies](#)

Owner Name	Legal Description	Mailing Address	100% Values	
DU PONT ENERGY COAL HOLDINGS INC	7-6-33 1 SE1/4 17.500A	CNX RESOURCES-PROPERTY TAX 100 CONSOL ENERGY DR,SUITE 40	Land	18370
			Building	0
TR 235 REAR		0 CANONSBURG PA 1531	Total	18370

Financial Institution:	18			
Property Class	Range - Tract - Section	1st Due	2nd Due	Total Due
100	7 - 6 -33	\$.00	\$.00	\$.00

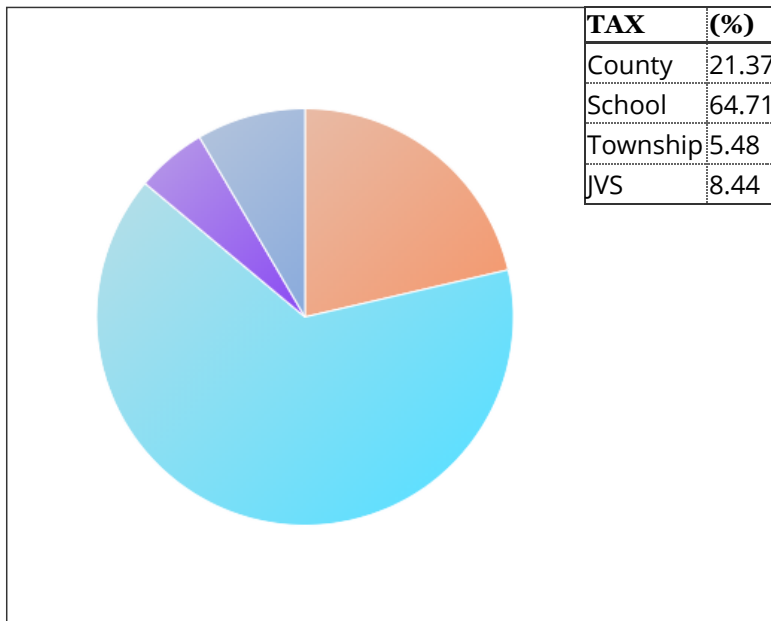
Real Estate	Prior	Dec Int	1st Half	1st Pen	2nd Half	2nd Pen	Aug Int
Charge			94.21		94.21		
Paid			94.21		94.21		
Due							

No Special Assessments on this parcel

Payment Information

Date	Amount
2019-07-12	94.21
2019-02-15	94.21

Your Tax Dollars Go To...



REAL ESTATE TAX INFORMATION

TRACT: 33

Noble County Real Estate Search

Auditor's Office



OWNER:	DU PONT ENGERGY COAL HOLDINGS INC	Parcel 1 of 3	>>	>	PARCEL:	34-0021369.000
---------------	-----------------------------------	---------------	----	---	----------------	----------------

[New Search](#) [Search Results](#) [Property Card](#)

[Charge / Payments](#) [Owner / Values](#) [Charge Basis](#) [History](#) [Dwelling](#) [Land / Building](#) [Sketch](#) [Sales History](#) [Levies](#)

Owner Name	Legal Description	Mailing Address	100% Values	
DU PONT ENGERGY COAL HOLDINGS INC	7-6-33 8 SW 1/4 7 SE 1/4	CNX RESOURCES-PROPERTY TAX 100 CONSOL ENERGY DR,SUITE 40	Land	35060
	33.980A		Building	0
TR 235		0 CANONSBURG PA 1531	Total	35060

Financial Institution:	18			
Property Class	Range - Tract - Section	1st Due	2nd Due	Total Due
100	7 - 6 -33	\$.00	\$.00	\$.00

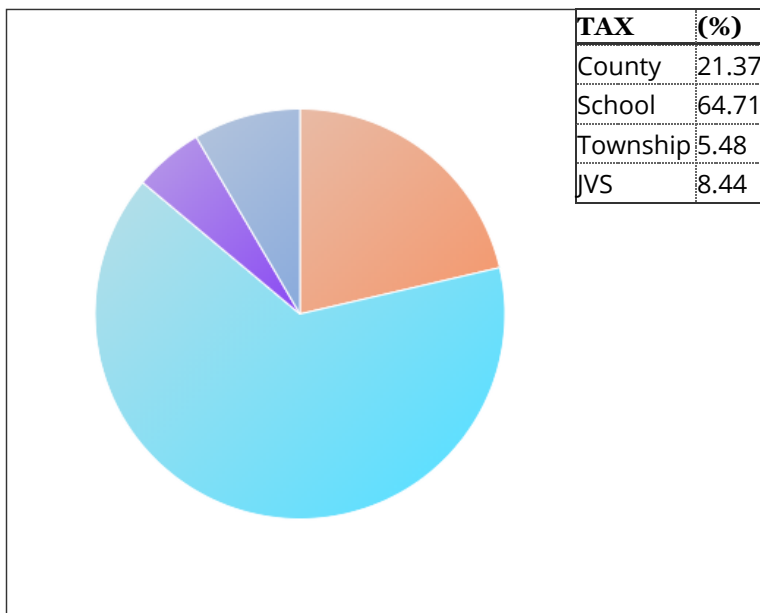
Real Estate	Prior	Dec Int	1st Half	1st Pen	2nd Half	2nd Pen	Aug Int
Charge			179.77		179.77		
Paid			179.77		179.77		
Due							

No Special Assessments on this parcel

Payment Information

Date	Amount
2019-07-12	179.77
2019-02-15	179.77

Your Tax Dollars Go To...



REAL ESTATE TAX INFORMATION

TRACT: 33

Noble County Real Estate Search

Auditor's Office



OWNER: DU PONT ENGERGY HOLDINGS INC	< << Parcel 2 of 3 >> >	PARCEL: 34-0021370.000
--	-------------------------	-------------------------------

[New Search](#) [Search Results](#) [Property Card](#)
[Charge / Payments](#) [Owner / Values](#) [Charge Basis](#) [History](#) [Dwelling](#) [Land / Building](#) [Sketch](#) [Sales History](#) [Levies](#)

Owner Name	Legal Description	Mailing Address	100% Values	
DU PONT ENGERGY HOLDINGS INC	7-6-32 9 NW 1/4 8 NE 1/4	CNX RESOURCES-PROPERTY TAX 100 CONSOL ENERGY DR,SUITE 40	Land	99970
	95.61A		Building	0
TR 235		0 CANONSBURG PA 1531	Total	99970

Financial Institution:	18			
Property Class	Range - Tract - Section	1st Due	2nd Due	Total Due
100	7 - 6 -32	\$.00	\$.00	\$.00

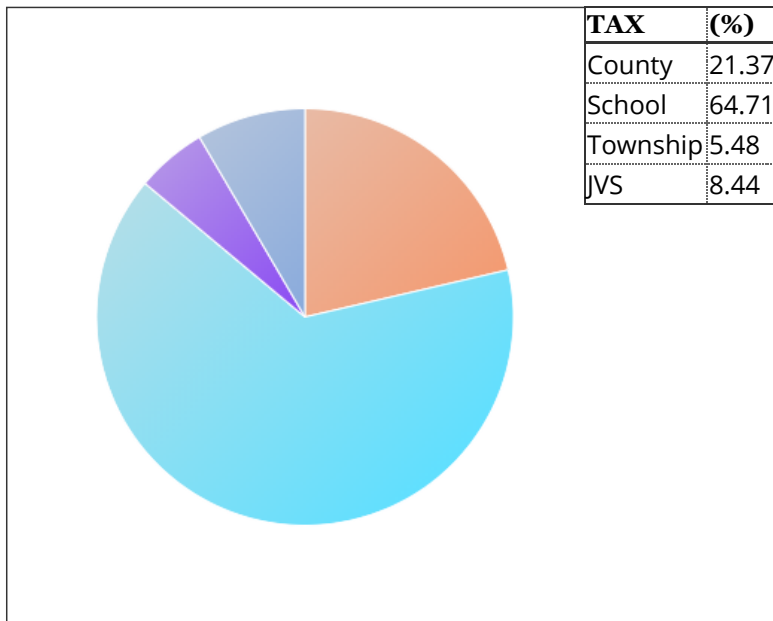
Real Estate	Prior	Dec Int	1st Half	1st Pen	2nd Half	2nd Pen	Aug Int
Charge			512.66		512.66		
Paid			512.66		512.66		
Due							

No Special Assessments on this parcel

Payment Information

Date	Amount
2019-07-12	512.66
2019-02-15	512.66

Your Tax Dollars Go To...



REAL ESTATE TAX INFORMATION

TRACT: 34

Noble County Real Estate Search

Auditor's Office



OWNER: DU PONT ENGERGY COAL HOLDINGS INC	<< Parcel 2 of 3 >>	PARCEL: 34-0021291.000
---	---------------------	-------------------------------

[New Search](#) [Search Results](#) [Property Card](#)

[Charge / Payments](#) [Owner / Values](#) [Charge Basis](#) [History](#) [Dwelling](#) [Land / Building](#) [Sketch](#) [Sales History](#) [Levies](#)

Owner Name	Legal Description	Mailing Address	100% Values	
DU PONT ENGERGY COAL HOLDINGS INC	7-6-31 2 NE 1/4 6.00A	CNX RESOURCES-PROPERTY TAX 100 CONSOL ENERGY DR,SUITE 40	Land	6310
			Building	0
SR 260 REAR		0 CANONSBURG PA 1531	Total	6310

Financial Institution:	18			
Property Class	Range - Tract - Section	1st Due	2nd Due	Total Due
100	7 - 6 - 31	\$.00	\$.00	\$.00

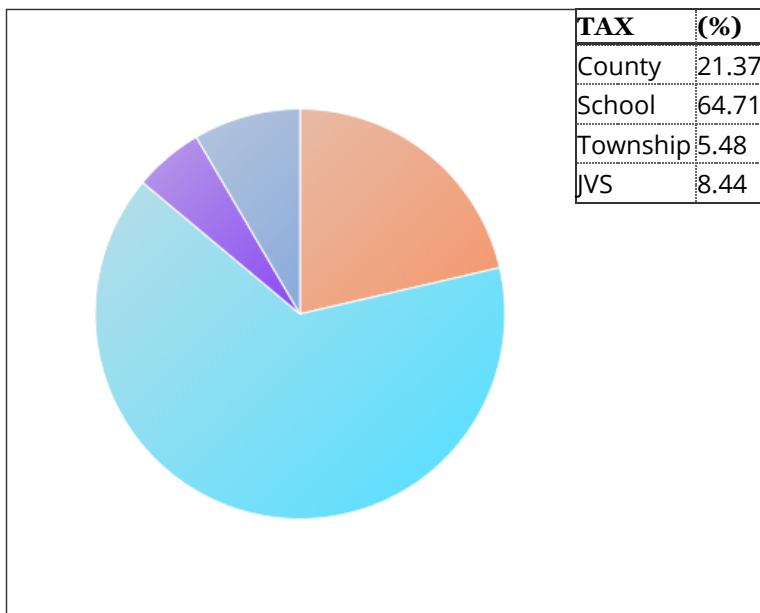
Real Estate	Prior	Dec Int	1st Half	1st Pen	2nd Half	2nd Pen	Aug Int
Charge			32.38		32.38		
Paid			32.38		32.38		
Due							

No Special Assessments on this parcel

Payment Information

Date	Amount
2019-07-12	32.38
2019-02-15	32.38

Your Tax Dollars Go To...



REAL ESTATE TAX INFORMATION

TRACT: 34

Noble County Real Estate Search

Auditor's Office



OWNER: DU PONT ENERGY COAL HOLDINGS INC	<< Parcel 3 of 3	PARCEL: 34-0021301.000
--	------------------	-------------------------------

[New Search](#) [Search Results](#) [Property Card](#)
[Charge / Payments](#) [Owner / Values](#) [Charge Basis](#) [History](#) [Dwelling](#) [Land / Building](#) [Sketch](#) [Sales History](#) [Levies](#)

Owner Name	Legal Description	Mailing Address	100% Values	
DU PONT ENERGY COAL HOLDINGS INC	7-6-26 15 SW 1/4 28.000A	CNX RESOURCES-PROPERTY TAX 100 CONSOL ENERGY DR,SUITE 40	Land	28600
			Building	0
		0 CANONSBURG PA 1531	Total	28600

Financial Institution:	18			
Property Class	Range - Tract - Section	1st Due	2nd Due	Total Due
100	7 - 6 -26	\$.00	\$.00	\$.00

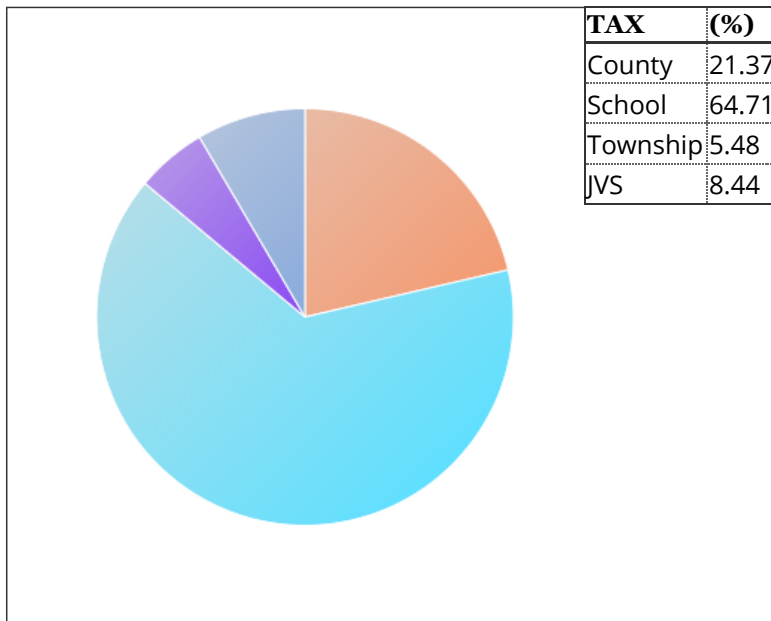
Real Estate	Prior	Dec Int	1st Half	1st Pen	2nd Half	2nd Pen	Aug Int
Charge			146.66		146.66		
Paid			146.66		146.66		
Due							

No Special Assessments on this parcel

Payment Information

Date	Amount
2019-07-12	146.66
2019-02-15	146.66

Your Tax Dollars Go To...



REAL ESTATE TAX INFORMATION

TRACT: 34

Noble County Real Estate Search

Auditor's Office



OWNER: DU PONT ENERGY COAL HOLDINGS INC	<< Parcel 2 of 3 >> >	PARCEL: 34-0021302.000
--	-----------------------	-------------------------------

New Search Search Results Property Card

Charge / Payments Owner / Values Charge Basis History Dwelling Land / Building Sketch Sales History Levies

Owner Name	Legal Description	Mailing Address	100% Values	
DU PONT ENERGY COAL HOLDINGS INC	7-6-25 NW 1/4 NW 1/4	CNX RESOURCES-PROPERTY TAX 100 CONSOL ENERGY DR,SUITE 40	Land	52540
	40.00A		Building	20910
TR 452		0 CANONSBURG PA 1531	Total	73450

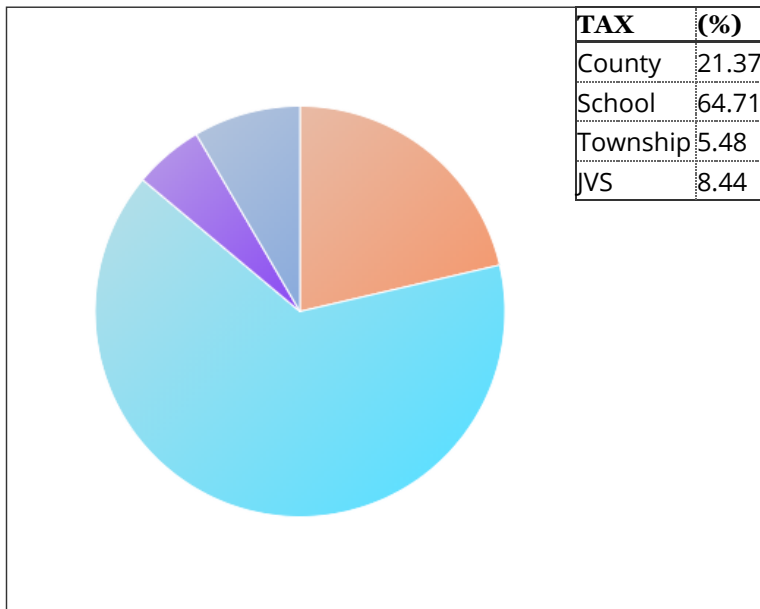
Financial Institution:	18			
Property Class	Range - Tract - Section	1st Due	2nd Due	Total Due
101	7 - 6 -25	\$.00	\$.00	\$.00

Real Estate	Prior	Dec Int	1st Half	1st Pen	2nd Half	2nd Pen	Aug Int
Charge			376.69		376.69		
Paid			376.69		376.69		
Due							

Special Assessments	Prior	Dec Int	1st Half	1st Pen	2nd Half	2nd Pen	Aug Int
99/ MWCD			3.00		3.00		
Total Charge			3.00		3.00		
Paid			3.00		3.00		
Due							

Payment Information	
Date	Amount
2019-07-12	379.69
2019-02-15	379.69

Your Tax Dollars Go To...



REAL ESTATE TAX INFORMATION

TRACT: 34

Noble County Real Estate Search

Auditor's Office



OWNER:	DUPONT ENERGY COAL HOLDINGS INC	Parcel 1 of 3	>> >	PARCEL:	34-0021412.000
---------------	---------------------------------	---------------	------	----------------	----------------

[New Search](#) [Search Results](#) [Property Card](#)

[Charge / Payments](#) [Owner / Values](#) [Charge Basis](#) [History](#) [Dwelling](#) [Land / Building](#) [Sketch](#) [Sales History](#) [Levies](#)

Owner Name	Legal Description	Mailing Address	100% Values	
DUPONT ENERGY COAL HOLDINGS INC	7-6-25 SW 1/4 NW 1/4	CNX RESOURCES-PROPERTY TAX 100 CONSOL ENERGY DR,SUITE 40	Land	42000
	40.00A		Building	0
		0 CANONSBURG PA 1531	Total	42000

Financial Institution:	18			
Property Class	Range - Tract - Section	1st Due	2nd Due	Total Due
100	7 - 6 -25	\$.00	\$.00	\$.00

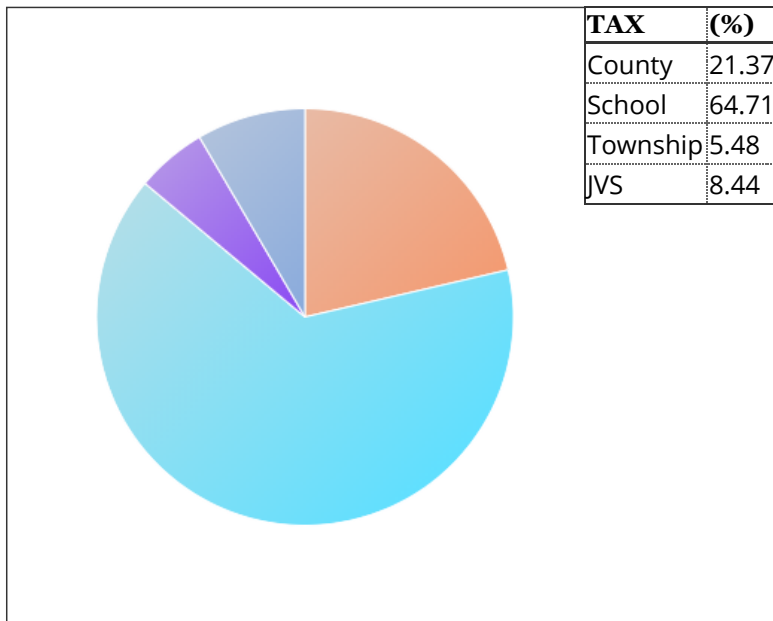
Real Estate	Prior	Dec Int	1st Half	1st Pen	2nd Half	2nd Pen	Aug Int
Charge			215.38		215.38		
Paid			215.38		215.38		
Due							

No Special Assessments on this parcel

Payment Information

Date	Amount
2019-07-12	215.38
2019-02-15	215.38

Your Tax Dollars Go To...



REAL ESTATE TAX INFORMATION

TRACT: 35

Noble County Real Estate Search

Auditor's Office



OWNER: DU PONT ENERGY COAL HOLDINGS IN	< << Parcel 2 of 3 >> >	PARCEL: 23-0021224.000
---	-------------------------	-------------------------------

[New Search](#) [Search Results](#) [Property Card](#)

[Charge / Payments](#) [Owner / Values](#) [Charge Basis](#) [History](#) [Dwelling](#) [Land / Building](#) [Sketch](#) [Sales History](#) [Levies](#)

Owner Name	Legal Description	Mailing Address	100% Values	
DU PONT ENERGY COAL HOLDINGS IN	8-7-24 PT SE 1/4 NE 1/4	CNX RESOURCES-PROPERTY TAX 100 CONSOL ENERGY DR,SUITE 40	Land	16860
	E 1/2 NE 1/4 17.500A		Building	0
SR 78		0 CANONSBURG PA 1531	Total	16860

Financial Institution:	18			
Property Class	Range - Tract - Section	1st Due	2nd Due	Total Due
100	8 - 7 -24	\$.00	\$.00	\$.00

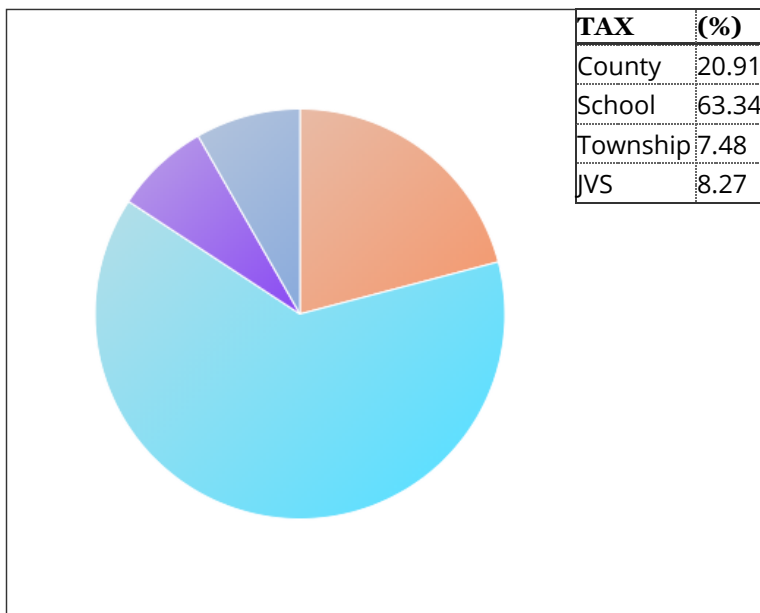
Real Estate	Prior	Dec Int	1st Half	1st Pen	2nd Half	2nd Pen	Aug Int
Charge			87.93		87.93		
Paid			87.93		87.93		
Due							

No Special Assessments on this parcel

Payment Information

Date	Amount
2019-07-12	87.93
2019-02-15	87.93

Your Tax Dollars Go To...



REAL ESTATE TAX INFORMATION

TRACT: 35

Noble County Real Estate Search

Auditor's Office



OWNER: DU PONT ENERGY COAL HOLDINGS IN	< << Parcel 3 of 3	PARCEL: 23-0051060.000
---	--------------------	-------------------------------

New Search Search Results Property Card

Charge / Payments Owner / Values Charge Basis History Dwelling Land / Building Sketch Sales History Levies

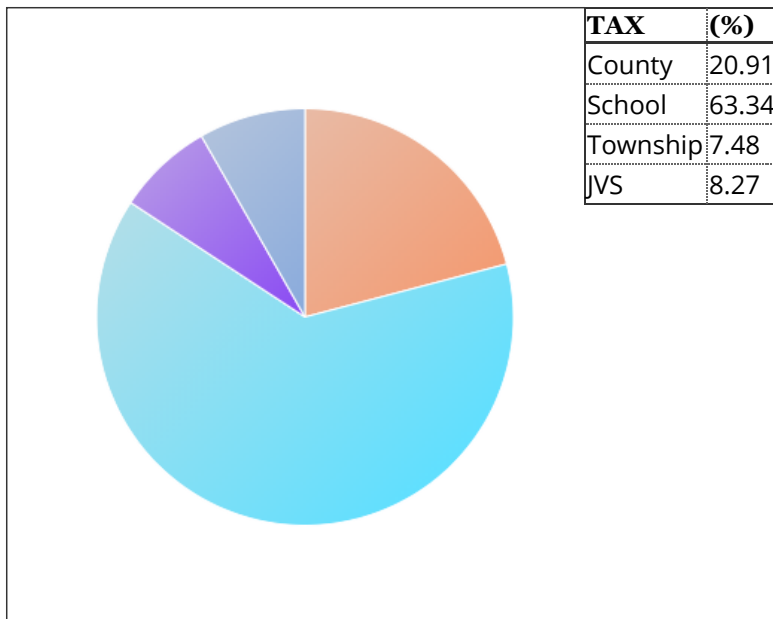
Owner Name	Legal Description	Mailing Address	100% Values	
DU PONT ENERGY COAL HOLDINGS IN	8-7-24 PT NE 1/4 .50A	CNX RESOURCES-PROPERTY TAX 100 CONSOL ENERGY DR,SUITE 40	Land	540
			Building	0
SR 78 REAR		0 CANONSBURG PA 1531	Total	540
Financial Institution:	18			
Property Class	Range - Tract - Section	1st Due	2nd Due	Total Due
100	8 - 7 -24	\$.00	\$.00	\$.00 Less Details

Real Estate	Prior	Dec Int	1st Half	1st Pen	2nd Half	2nd Pen	Aug Int
Charge			2.83		2.83		
Paid			2.83		2.83		
Due							

Special Assessments	Prior	Dec Int	1st Half	1st Pen	2nd Half	2nd Pen	Aug Int
99/ MWCD			3.00		3.00		
Total Charge			3.00		3.00		
Paid			3.00		3.00		
Due							

Payment Information	
Date	Amount
2019-07-12	5.83
2019-02-15	5.83

Your Tax Dollars Go To...



REAL ESTATE TAX INFORMATION

TRACT: 35

Noble County Real Estate Search

Auditor's Office



OWNER: DU PONT ENERGY COAL HOLDINGS IN	< << Parcel 2 of 3 >> >	PARCEL: 23-0051061.000
---	-------------------------	-------------------------------

New Search Search Results Property Card

Charge / Payments Owner / Values Charge Basis History Dwelling Land / Building Sketch Sales History Levies

Owner Name	Legal Description	Mailing Address	100% Values	
DU PONT ENERGY COAL HOLDINGS IN	8-7-24 PT NE 1/4 .75A	CNX RESOURCES-PROPERTY TAX 100 CONSOL ENERGY DR,SUITE 40	Land	800
			Building	0
SR 78 REAR		0 CANONSBURG PA 1531	Total	800

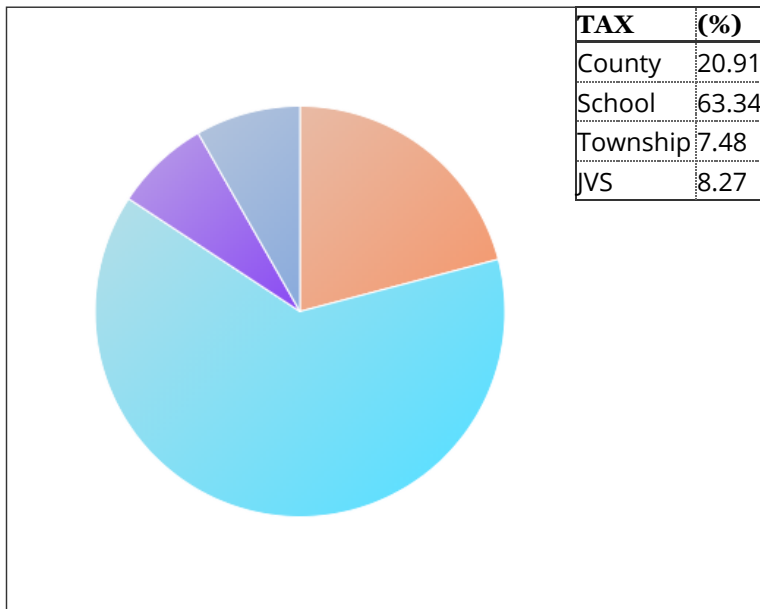
Financial Institution:	18			
Property Class	Range - Tract - Section	1st Due	2nd Due	Total Due
100	8 - 7 -24	\$.00	\$.00	\$.00

Real Estate	Prior	Dec Int	1st Half	1st Pen	2nd Half	2nd Pen	Aug Int
Charge			4.18		4.18		
Paid			4.18		4.18		
Due							

Special Assessments	Prior	Dec Int	1st Half	1st Pen	2nd Half	2nd Pen	Aug Int
99/ MWCD			3.00		3.00		
Total Charge			3.00		3.00		
Paid			3.00		3.00		
Due							

Payment Information	
Date	Amount
2019-07-12	7.18
2019-02-15	7.18

Your Tax Dollars Go To...



REAL ESTATE TAX INFORMATION

TRACT: 36

Noble County Real Estate Search

Auditor's Office



OWNER:	DU PONT ENERGY COAL HOLDINGS IN	Parcel 1 of 3	>> >	PARCEL:	23-0021367.000
---------------	---------------------------------	---------------	------	----------------	----------------

[New Search](#) [Search Results](#) [Property Card](#)
[Charge / Payments](#) [Owner / Values](#) [Charge Basis](#) [History](#) [Dwelling](#) [Land / Building](#) [Sketch](#) [Sales History](#) [Levies](#)

Owner Name	Legal Description	Mailing Address	100% Values	
DU PONT ENERGY COAL HOLDINGS IN	8-7-12 4 SE 1/4 NW 1/4	CNX RESOURCES-PROPERTY TAX 100 CONSOL ENERGY DR,SUITE 40	Land	1400
	1.480A		Building	0
TR 210		0 CANONSBURG PA 1531	Total	1400
Financial Institution:		18		
Property Class	Range - Tract - Section	1st Due	2nd Due	Total Due
100	8 - 7 -12	\$.00	\$.00	\$.00

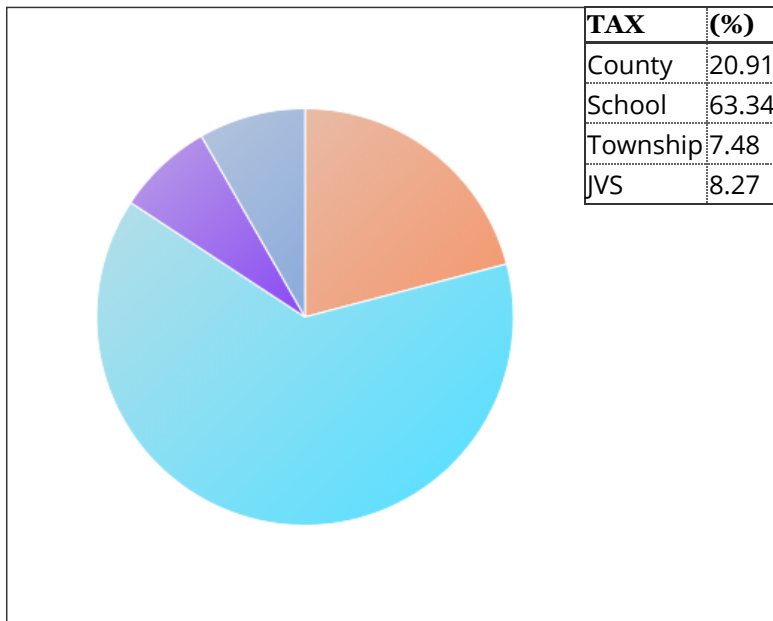
Real Estate	Prior	Dec Int	1st Half	1st Pen	2nd Half	2nd Pen	Aug Int
Charge			7.30		7.30		
Paid			7.30		7.30		
Due							

No Special Assessments on this parcel

Payment Information

Date	Amount
2019-07-12	7.30
2019-02-15	7.30

Your Tax Dollars Go To...



REAL ESTATE TAX INFORMATION

TRACT: 37

Noble County Real Estate Search

Auditor's Office



OWNER: DU PONT ENERGY COAL HOLDINGS IN	< << Parcel 3 of 3	PARCEL: 23-0021340.000
---	--------------------	-------------------------------

New Search Search Results Property Card

Charge / Payments Owner / Values Charge Basis History Dwelling Land / Building Sketch Sales History Levies

Owner Name	Legal Description	Mailing Address	100% Values	
DU PONT ENERGY COAL HOLDINGS IN	8-7-22 18 NE 1/4 14 15	CNX RESOURCES-PROPERTY TAX 100 CONSOL ENERGY DR,SUITE 40	Land	142000
	17 SE 1/4 137.620A		Building	200
CR 6		0 CANONSBURG PA 1531	Total	142200

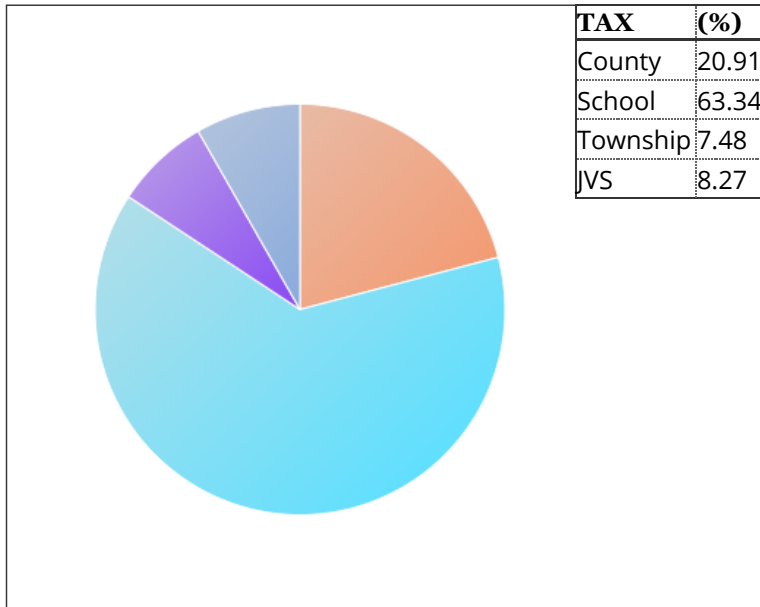
Financial Institution:	18			
Property Class	Range - Tract - Section	1st Due	2nd Due	Total Due
101	8 - 7 -22	\$.00	\$.00	\$.00

Real Estate	Prior	Dec Int	1st Half	1st Pen	2nd Half	2nd Pen	Aug Int
Charge			741.72		741.72		
Paid			741.72		741.72		
Due							

Special Assessments	Prior	Dec Int	1st Half	1st Pen	2nd Half	2nd Pen	Aug Int
99/ MWCD			9.00		9.00		
Total Charge			9.00		9.00		
Paid			9.00		9.00		
Due							

Payment Information	
Date	Amount
2019-07-12	750.72
2019-02-15	750.72

Your Tax Dollars Go To...



REAL ESTATE TAX INFORMATION

TRACT: 38

Noble County Real Estate Search

Auditor's Office



OWNER: DU PONT ENERGY COAL HOLDINGS IN	< << Parcel 3 of 3	PARCEL: 23-0021324.000
---	--------------------	-------------------------------

[New Search](#)
 [Search Results](#)
 [Property Card](#)
[Charge / Payments](#)
 [Owner / Values](#)
 [Charge Basis](#)
 [History](#)
 [Dwelling](#)
 [Land / Building](#)
 [Sketch](#)
 [Sales History](#)
 [Levies](#)

Owner Name	Legal Description	Mailing Address	100% Values	
DU PONT ENERGY COAL HOLDINGS IN	8-7-22 SE 1/4 SW 1/4	CNX RESOURCES-PROPERTY TAX 100 CONSOL ENERGY DR,SUITE 40	Land	42000
	40.000A		Building	0
CR 6 REAR		0 CANONSBURG PA 1531	Total	42000
Financial Institution: 18				
Property Class	Range - Tract - Section	1st Due	2nd Due	Total Due
100	8 - 7 -22	\$.00	\$.00	\$.00

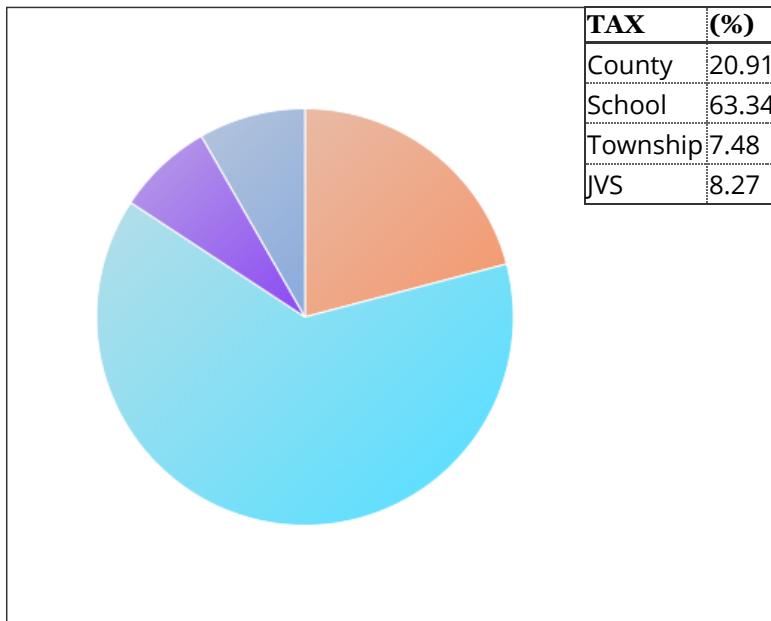
Real Estate	Prior	Dec Int	1st Half	1st Pen	2nd Half	2nd Pen	Aug Int
Charge			219.08		219.08		
Paid			219.08		219.08		
Due							

No Special Assessments on this parcel

Payment Information

Date	Amount
2019-07-12	219.08
2019-02-15	219.08

Your Tax Dollars Go To...



REAL ESTATE TAX INFORMATION

TRACT: 38

Noble County Real Estate Search

Auditor's Office



OWNER: DU PONT ENERGY COAL HOLDINGS IN	<< Parcel 3 of 3	PARCEL: 23-0021325.000
---	------------------	-------------------------------

[New Search](#) [Search Results](#) [Property Card](#)

[Charge / Payments](#) [Owner / Values](#) [Charge Basis](#) [History](#) [Dwelling](#) [Land / Building](#) [Sketch](#) [Sales History](#) [Levies](#)

Owner Name	Legal Description	Mailing Address	100% Values	
DU PONT ENERGY COAL HOLDINGS IN	8-7-22 SW 1/4 SW 1/4	CNX RESOURCES-PROPERTY TAX 100 CONSOL ENERGY DR,SUITE 40	Land	42000
	40.000A		Building	0
CR 6 REAR		0 CANONSBURG PA 1531	Total	42000

Financial Institution:	18			
Property Class	Range - Tract - Section	1st Due	2nd Due	Total Due
100	8 - 7 - 22	\$.00	\$.00	\$.00

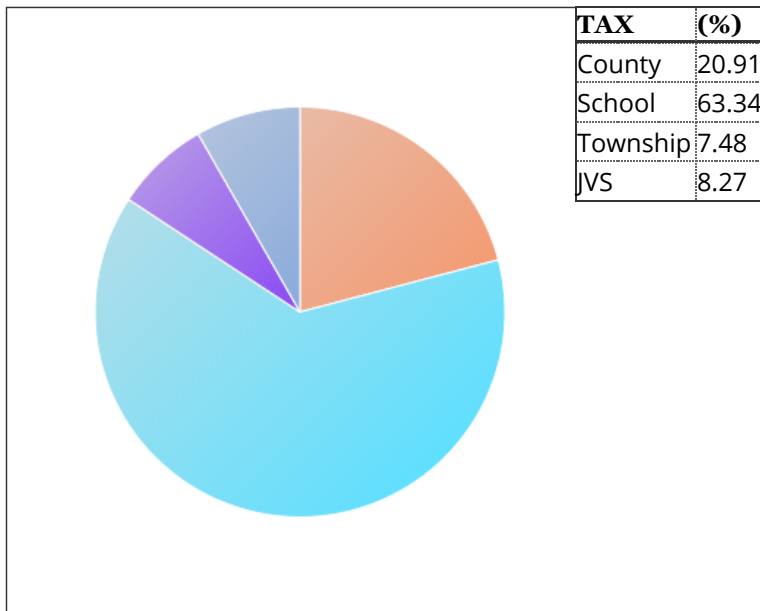
Real Estate	Prior	Dec Int	1st Half	1st Pen	2nd Half	2nd Pen	Aug Int
Charge			219.08		219.08		
Paid			219.08		219.08		
Due							

No Special Assessments on this parcel

Payment Information

Date	Amount
2019-07-12	219.08
2019-02-15	219.08

Your Tax Dollars Go To...



REAL ESTATE TAX INFORMATION

TRACT: 38

Noble County Real Estate Search

Auditor's Office



OWNER: DU PONT ENERGY COAL HOLDINGS IN	< << Parcel 3 of 3	PARCEL: 23-0021326.000
---	--------------------	-------------------------------

[New Search](#) [Search Results](#) [Property Card](#)

[Charge / Payments](#) [Owner / Values](#) [Charge Basis](#) [History](#) [Dwelling](#) [Land / Building](#) [Sketch](#) [Sales History](#) [Levies](#)

Owner Name	Legal Description	Mailing Address	100% Values	
DU PONT ENERGY COAL HOLDINGS IN	8-7-22 PT NW 1/4 SW 1/4	CNX RESOURCES-PROPERTY TAX 100 CONSOL ENERGY DR,SUITE 40	Land	61430
	PT W 1/2 NE 1/4 SW 1/4		Building	0
CR 6 REAR	58.500A	0 CANONSBURG PA 1531	Total	61430

Financial Institution:	18			
Property Class	Range - Tract - Section	1st Due	2nd Due	Total Due
100	8 - 7 -22	\$.00	\$.00	\$.00

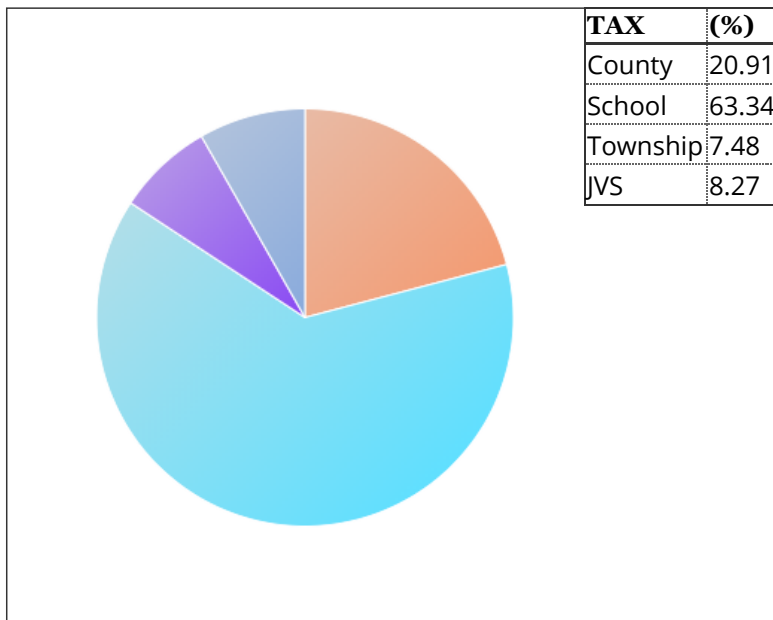
Real Estate	Prior	Dec Int	1st Half	1st Pen	2nd Half	2nd Pen	Aug Int
Charge			320.42		320.42		
Paid			320.42		320.42		
Due							

No Special Assessments on this parcel

Payment Information

Date	Amount
2019-07-12	320.42
2019-02-15	320.42

Your Tax Dollars Go To...



REAL ESTATE TAX INFORMATION

TRACT: 38

Noble County Real Estate Search

Auditor's Office



OWNER: DU PONT ENERGY COAL HOLDINGS IN	< << Parcel 2 of 3 >> >	PARCEL: 23-0021341.000
---	-------------------------	-------------------------------

[New Search](#) [Search Results](#) [Property Card](#)

[Charge / Payments](#) [Owner / Values](#) [Charge Basis](#) [History](#) [Dwelling](#) [Land / Building](#) [Sketch](#) [Sales History](#) [Levies](#)

Owner Name	Legal Description	Mailing Address	100% Values	
DU PONT ENERGY COAL HOLDINGS IN	8-7-22 PT W1/2 & PT NW1/4	CNX RESOURCES-PROPERTY TAX 100 CONSOL ENERGY DR,SUITE 40	Land	103690
	SE1/4 98.746A		Building	0
CR 6 REAR		0 CANONSBURG PA 1531	Total	103690

Financial Institution:	18			
Property Class	Range - Tract - Section	1st Due	2nd Due	Total Due
100	8 - 7 -22	\$.00	\$.00	\$.00

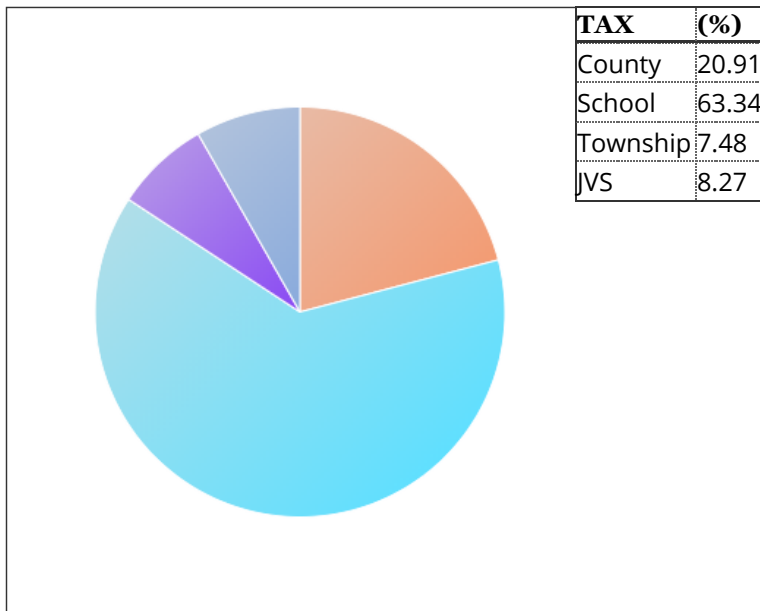
Real Estate	Prior	Dec Int	1st Half	1st Pen	2nd Half	2nd Pen	Aug Int
Charge			540.83		540.83		
Paid			540.83		540.83		
Due							

No Special Assessments on this parcel

Payment Information

Date	Amount
2019-07-12	540.83
2019-02-15	540.83

Your Tax Dollars Go To...



REAL ESTATE TAX INFORMATION

TRACT: 38

Noble County Real Estate Search

Auditor's Office



OWNER: DU PONT ENERGY COAL HOLDINGS IN	< << Parcel 2 of 3 >> >	PARCEL: 23-0021345.000
---	-------------------------	-------------------------------

[New Search](#)
 [Search Results](#)
 [Property Card](#)
[Charge / Payments](#)
 [Owner / Values](#)
 [Charge Basis](#)
 [History](#)
 [Dwelling](#)
 [Land / Building](#)
 [Sketch](#)
 [Sales History](#)
 [Levies](#)

Owner Name	Legal Description	Mailing Address	100% Values	
DU PONT ENERGY COAL HOLDINGS IN	8-7-22 NE 1/4 NW 1/4	CNX RESOURCES-PROPERTY TAX 100 CONSOL ENERGY DR,SUITE 40	Land	42000
	40.000A		Building	0
TR 208		0 CANONSBURG PA 1531	Total	42000
Financial Institution:		18		
Property Class	Range - Tract - Section	1st Due	2nd Due	Total Due
100	8 - 7 -22	\$.00	\$.00	\$.00

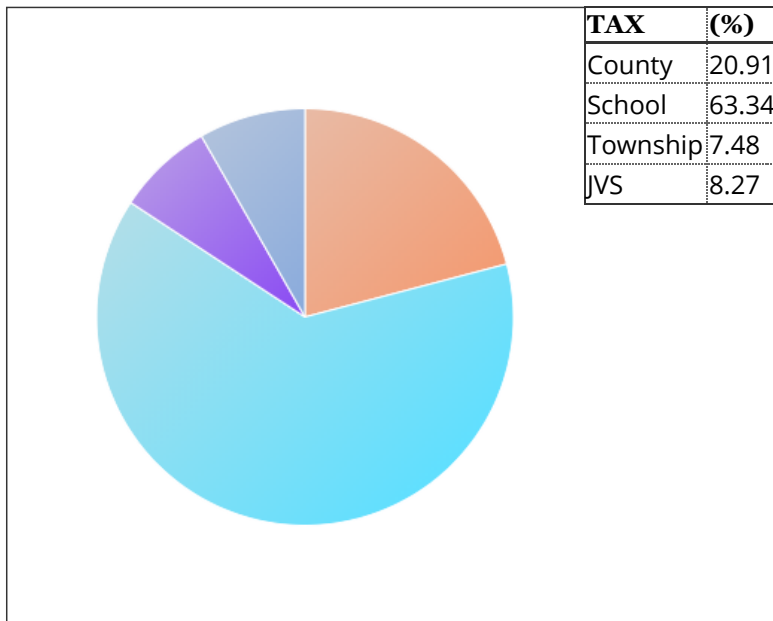
Real Estate	Prior	Dec Int	1st Half	1st Pen	2nd Half	2nd Pen	Aug Int
Charge			219.08		219.08		
Paid			219.08		219.08		
Due							

No Special Assessments on this parcel

Payment Information

Date	Amount
2019-07-12	219.08
2019-02-15	219.08

Your Tax Dollars Go To...



REAL ESTATE TAX INFORMATION

TRACT: 38

Noble County Real Estate Search

Auditor's Office



OWNER: DU PONT ENERGY COAL HOLDINGS IN	< << Parcel 2 of 3 >> >	PARCEL: 23-0021346.000
---	-------------------------	-------------------------------

[New Search](#) [Search Results](#) [Property Card](#)

[Charge / Payments](#) [Owner / Values](#) [Charge Basis](#) [History](#) [Dwelling](#) [Land / Building](#) [Sketch](#) [Sales History](#) [Levies](#)

Owner Name	Legal Description	Mailing Address	100% Values	
DU PONT ENERGY COAL HOLDINGS IN	8-7-22 NW1/4 NW1/4 & PT	CNX RESOURCES-PROPERTY TAX 100 CONSOL ENERGY DR,SUITE 40	Land	46830
	SW1/4 NW1/4 44.600A		Building	0
TR 208		0 CANONSBURG PA 1531	Total	46830

Financial Institution:	18			
Property Class	Range - Tract - Section	1st Due	2nd Due	Total Due
100	8 - 7 -22	\$.00	\$.00	\$.00

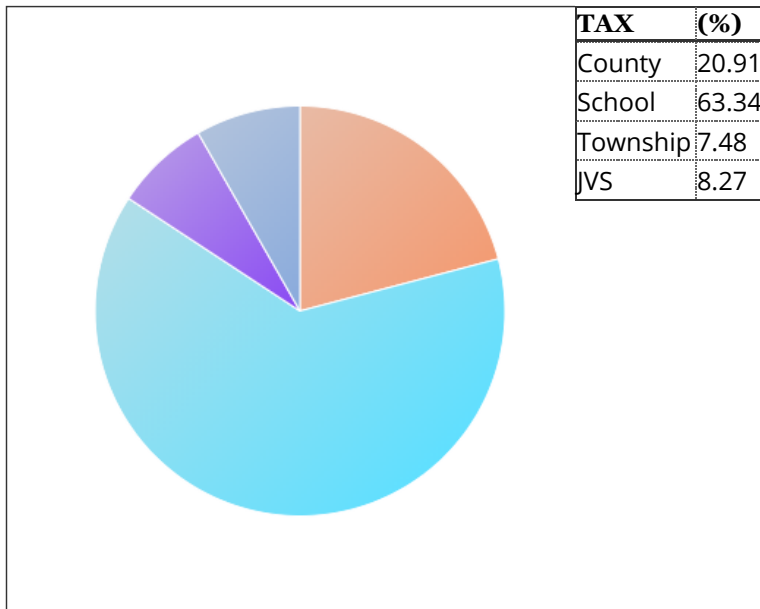
Real Estate	Prior	Dec Int	1st Half	1st Pen	2nd Half	2nd Pen	Aug Int
Charge			244.26		244.26		
Paid			244.26		244.26		
Due							

No Special Assessments on this parcel

Payment Information

Date	Amount
2019-07-12	244.26
2019-02-15	244.26

Your Tax Dollars Go To...



REAL ESTATE TAX INFORMATION

TRACT: 38

Noble County Real Estate Search

Auditor's Office



OWNER: DUPONT ENERGY COAL HOLDINGS INC	<< Parcel 2 of 3 >>	PARCEL: 23-0021347.000
---	---------------------	-------------------------------

[New Search](#) [Search Results](#) [Property Card](#)
[Charge / Payments](#) [Owner / Values](#) [Charge Basis](#) [History](#) [Dwelling](#) [Land / Building](#) [Sketch](#) [Sales History](#) [Levies](#)

Owner Name	Legal Description	Mailing Address	100% Values	
DUPONT ENERGY COAL HOLDINGS INC	8-7-15 SE1/4 SW1/4 SW 1/4	CNX RESOURCES-PROPERTY TAX 100 CONSOL ENERGY DR,SUITE 40	Land	84000
	SE 1/4 80.00A		Building	0
CR 6		0 CANONSBURG PA 1531	Total	84000

Financial Institution:	18			
Property Class	Range - Tract - Section	1st Due	2nd Due	Total Due
100	8 - 7 -15	\$.00	\$.00	\$.00

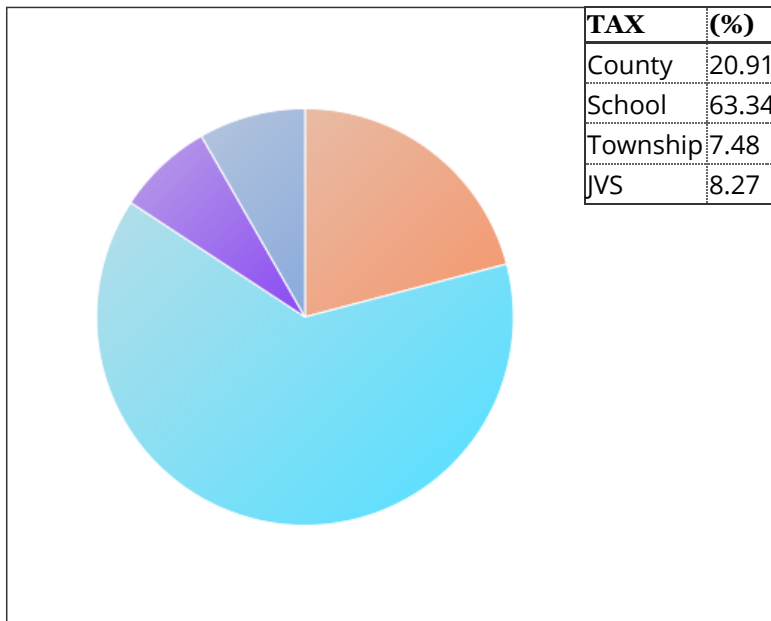
Real Estate	Prior	Dec Int	1st Half	1st Pen	2nd Half	2nd Pen	Aug Int
Charge			438.15		438.15		
Paid			438.15		438.15		
Due							

No Special Assessments on this parcel

Payment Information

Date	Amount
2019-07-12	438.15
2019-02-15	438.15

Your Tax Dollars Go To...



REAL ESTATE TAX INFORMATION

TRACT: 38

Noble County Real Estate Search

Auditor's Office



OWNER: DU PONT ENERGY COAL HOLDINGS IN	< << Parcel 2 of 3 >> >	PARCEL: 23-0021351.000
---	-------------------------	-------------------------------

[New Search](#) [Search Results](#) [Property Card](#)

[Charge / Payments](#) [Owner / Values](#) [Charge Basis](#) [History](#) [Dwelling](#) [Land / Building](#) [Sketch](#) [Sales History](#) [Levies](#)

Owner Name	Legal Description	Mailing Address	100% Values	
DU PONT ENERGY COAL HOLDINGS IN	8-7-15 SW1/4 SW1/4	CNX RESOURCES-PROPERTY TAX 100 CONSOL ENERGY DR,SUITE 40	Land	42000
	40.000A		Building	0
CR 6 REAR		0 CANONSBURG PA 1531	Total	42000

Financial Institution:	18			
Property Class	Range - Tract - Section	1st Due	2nd Due	Total Due
100	8 - 7 -15	\$.00	\$.00	\$.00

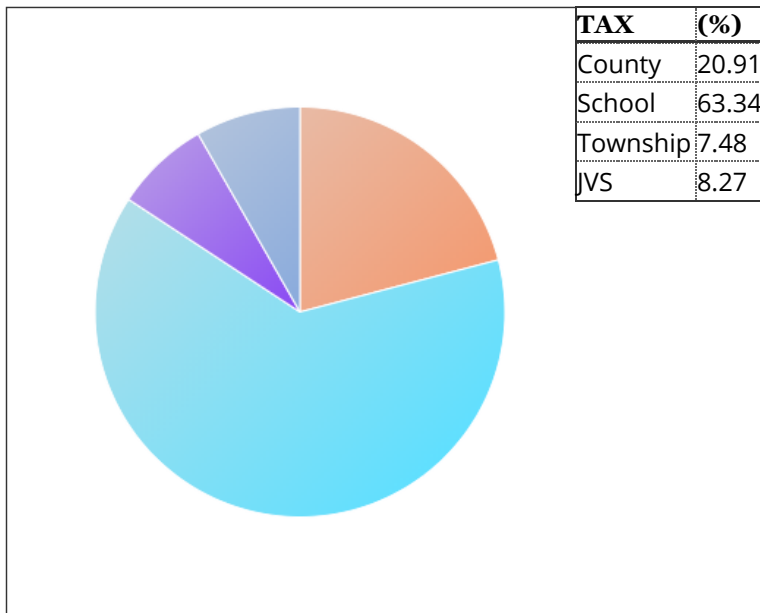
Real Estate	Prior	Dec Int	1st Half	1st Pen	2nd Half	2nd Pen	Aug Int
Charge			219.08		219.08		
Paid			219.08		219.08		
Due							

No Special Assessments on this parcel

Payment Information

Date	Amount
2019-07-12	219.08
2019-02-15	219.08

Your Tax Dollars Go To...



REAL ESTATE TAX INFORMATION

TRACT: 39

Noble County Real Estate Search

Auditor's Office



OWNER: DU PONT ENERGY COAL HOLDINGS IN	<< Parcel 2 of 3 >> >	PARCEL: 07-0021238.000
---	-----------------------	-------------------------------

[New Search](#) [Search Results](#) [Property Card](#)
[Charge / Payments](#) [Owner / Values](#) [Charge Basis](#) [History](#) [Dwelling](#) [Land / Building](#) [Sketch](#) [Sales History](#) [Levies](#)

Owner Name	Legal Description	Mailing Address	100% Values	
DU PONT ENERGY COAL HOLDINGS IN	8-7-16 15 SW 1/4	CNX RESOURCES-PROPERTY TAX 100 CONSOL ENERGY DR,SUITE 40	Land	18860
	16.000A		Building	0
TR 141		0 CANONSBURG PA 1531	Total	18860
Financial Institution:	18			
Property Class	Range - Tract - Section	1st Due	2nd Due	Total Due
100	8 - 7 -16	\$.00	\$.00	\$.00

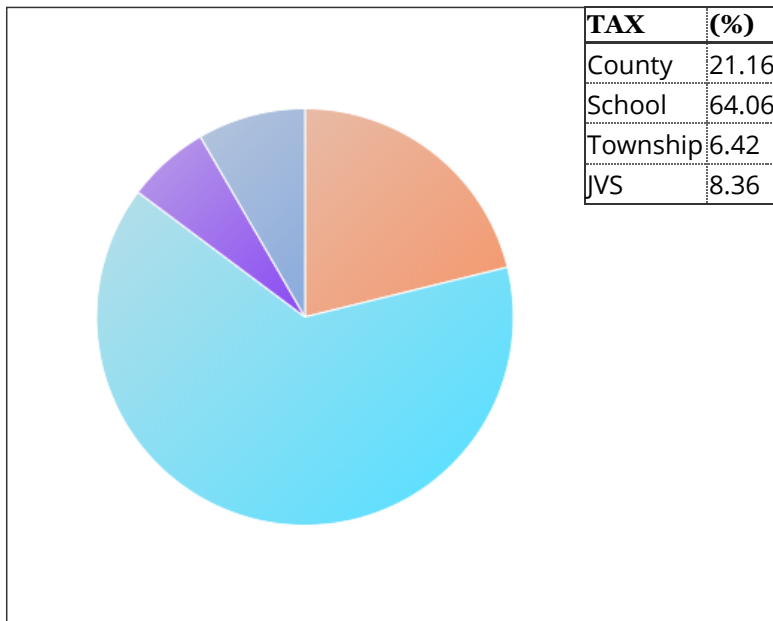
Real Estate	Prior	Dec Int	1st Half	1st Pen	2nd Half	2nd Pen	Aug Int
Charge			97.74		97.74		
Paid			97.74		97.74		
Due							

No Special Assessments on this parcel

Payment Information

Date	Amount
2019-07-12	97.74
2019-02-15	97.74

Your Tax Dollars Go To...



REAL ESTATE TAX INFORMATION

TRACT: 39

Noble County Real Estate Search

Auditor's Office



OWNER: DU PONT ENERGY COAL HOLDINGS IN	< << Parcel 2 of 3 >> >	PARCEL: 07-0021239.000
---	-------------------------	-------------------------------

[New Search](#) [Search Results](#) [Property Card](#)

[Charge / Payments](#) [Owner / Values](#) [Charge Basis](#) [History](#) [Dwelling](#) [Land / Building](#) [Sketch](#) [Sales History](#) [Levies](#)

Owner Name	Legal Description	Mailing Address	100% Values	
DU PONT ENERGY COAL HOLDINGS IN	8-7-16 PT NW 1/4 SW 1/4	CNX RESOURCES-PROPERTY TAX 100 CONSOL ENERGY DR,SUITE 40	Land	7170
	6.000A		Building	0
TR 141		0 CANONSBURG PA 1531	Total	7170

Financial Institution:	18			
Property Class	Range - Tract - Section	1st Due	2nd Due	Total Due
100	8 - 7 -16	\$.00	\$.00	\$.00

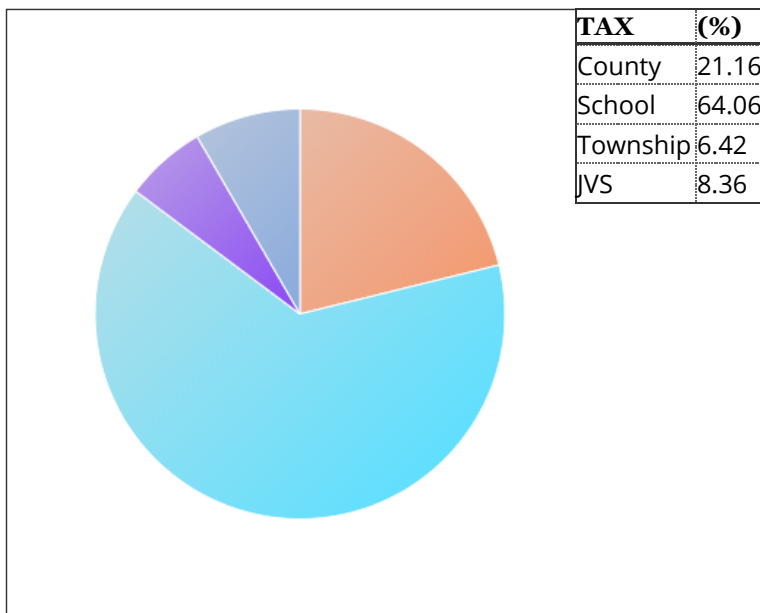
Real Estate	Prior	Dec Int	1st Half	1st Pen	2nd Half	2nd Pen	Aug Int
Charge			37.17		37.17		
Paid			37.17		37.17		
Due							

No Special Assessments on this parcel

Payment Information

Date	Amount
2019-07-12	37.17
2019-02-15	37.17

Your Tax Dollars Go To...



REAL ESTATE TAX INFORMATION

TRACT: 39

Noble County Real Estate Search

Auditor's Office



OWNER: DU PONT ENERGY COAL HOLDINGS IN	<< Parcel 2 of 3 >> >	PARCEL: 07-0021241.000
---	-----------------------	-------------------------------

[New Search](#) [Search Results](#) [Property Card](#)
[Charge / Payments](#) [Owner / Values](#) [Charge Basis](#) [History](#) [Dwelling](#) [Land / Building](#) [Sketch](#) [Sales History](#) [Levies](#)

Owner Name	Legal Description	Mailing Address	100% Values	
DU PONT ENERGY COAL HOLDINGS IN	8-7-16 14 SW 1/4	CNX RESOURCES-PROPERTY TAX 100 CONSOL ENERGY DR,SUITE 40	Land	65340
	55.000A		Building	0
TR 141		0 CANONSBURG PA 1531	Total	65340
Financial Institution:	18			
Property Class	Range - Tract - Section	1st Due	2nd Due	Total Due
100	8 - 7 -16	\$.00	\$.00	\$.00

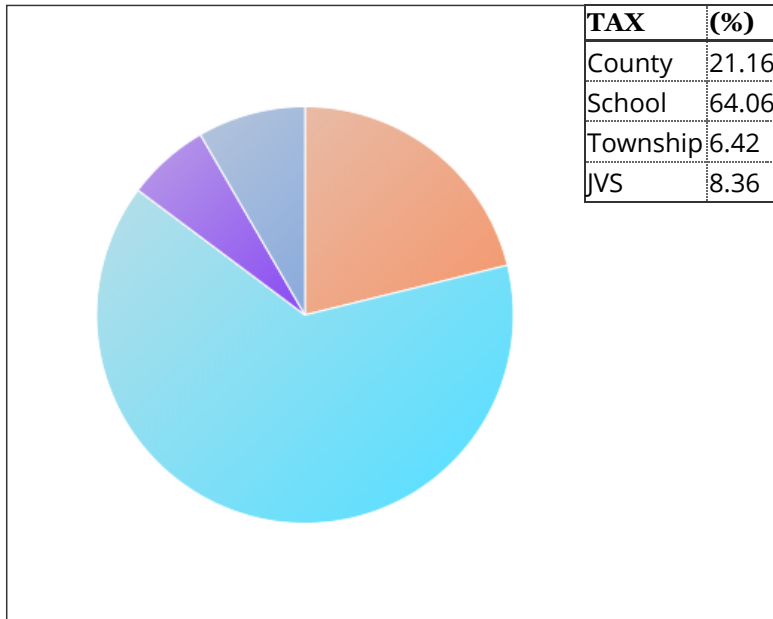
Real Estate	Prior	Dec Int	1st Half	1st Pen	2nd Half	2nd Pen	Aug Int
Charge			338.68		338.68		
Paid			338.68		338.68		
Due							

No Special Assessments on this parcel

Payment Information

Date	Amount
2019-07-12	338.68
2019-02-15	338.68

Your Tax Dollars Go To...



REAL ESTATE TAX INFORMATION

TRACT: 39

Noble County Real Estate Search

Auditor's Office



OWNER: DU PONT ENERGY COAL HOLDINGS IN	< << Parcel 2 of 3 >> >	PARCEL: 07-0021242.000
---	-------------------------	-------------------------------

[New Search](#) [Search Results](#) [Property Card](#)

[Charge / Payments](#) [Owner / Values](#) [Charge Basis](#) [History](#) [Dwelling](#) [Land / Building](#) [Sketch](#) [Sales History](#) [Levies](#)

Owner Name	Legal Description	Mailing Address	100% Values	
DU PONT ENERGY COAL HOLDINGS IN	9-7-16 19 SW 1/4 1.490A	CNX RESOURCES-PROPERTY TAX 100 CONSOL ENERGY DR,SUITE 40	Land	1800
			Building	0
TR 141		0 CANONSBURG PA 1531	Total	1800

Financial Institution:	18			
Property Class	Range - Tract - Section	1st Due	2nd Due	Total Due
100	9 - 7 -16	\$.00	\$.00	\$.00

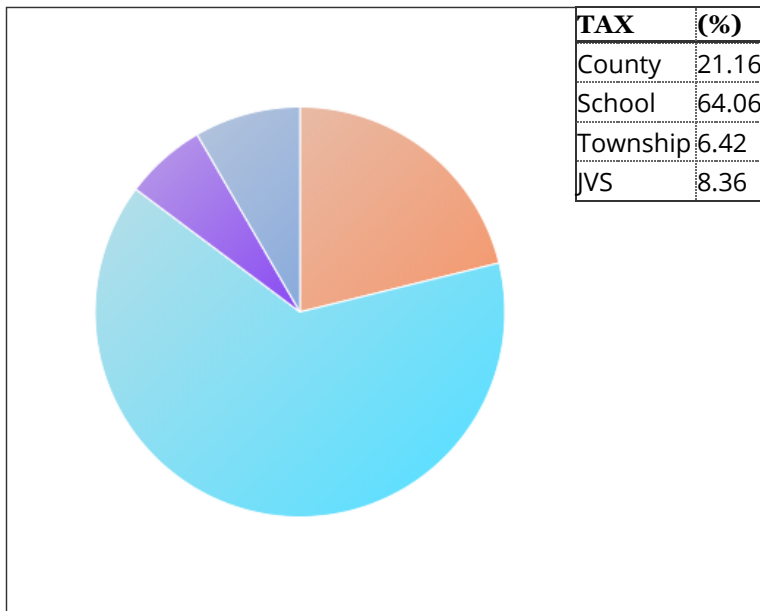
Real Estate	Prior	Dec Int	1st Half	1st Pen	2nd Half	2nd Pen	Aug Int
Charge			9.33		9.33		
Paid			9.33		9.33		
Due							

No Special Assessments on this parcel

Payment Information

Date	Amount
2019-07-12	9.33
2019-02-15	9.33

Your Tax Dollars Go To...



REAL ESTATE TAX INFORMATION

TRACT: 39

Noble County Real Estate Search

Auditor's Office



OWNER: DU PONT ENERGY COAL HOLDINGS IN	< << Parcel 3 of 3	PARCEL: 07-0021243.000
---	--------------------	-------------------------------

[New Search](#) [Search Results](#) [Property Card](#)

[Charge / Payments](#) [Owner / Values](#) [Charge Basis](#) [History](#) [Dwelling](#) [Land / Building](#) [Sketch](#) [Sales History](#) [Levies](#)

Owner Name	Legal Description	Mailing Address	100% Values	
DU PONT ENERGY COAL HOLDINGS IN	8-7-16 6 NW 1/4 SE 1/4	CNX RESOURCES-PROPERTY TAX 100 CONSOL ENERGY DR,SUITE 40	Land	400
	.330A		Building	0
TR 141 REAR		0 CANONSBURG PA 1531	Total	400
Financial Institution:	18			
Property Class	Range - Tract - Section	1st Due	2nd Due	Total Due
100	8 - 7 -16	\$.00	\$.00	\$.00

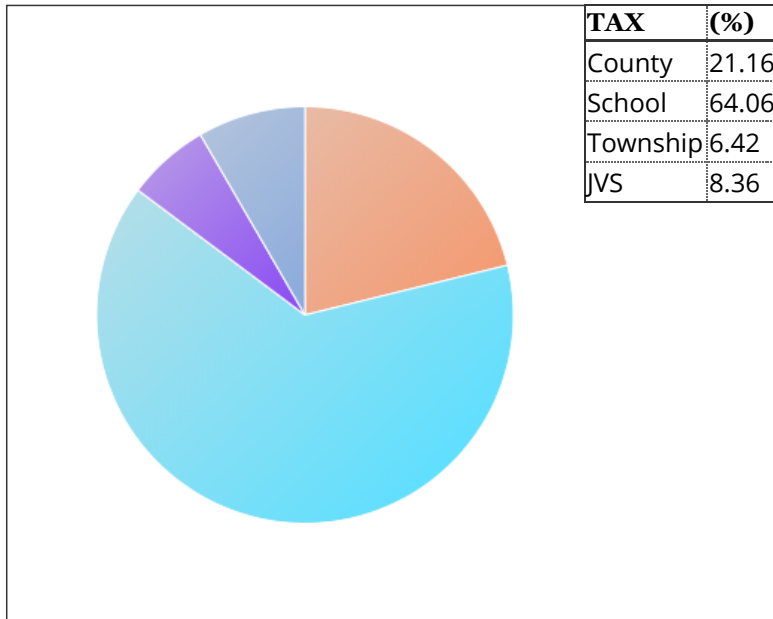
Real Estate	Prior	Dec Int	1st Half	1st Pen	2nd Half	2nd Pen	Aug Int
Charge			2.08		2.08		
Paid			2.08		2.08		
Due							

No Special Assessments on this parcel

Payment Information

Date	Amount
2019-07-12	2.08
2019-02-15	2.08

Your Tax Dollars Go To...



REAL ESTATE TAX INFORMATION

TRACT: 39

Noble County Real Estate Search

Auditor's Office



OWNER: DU PONT ENERGY COAL HOLDINGS IN	< << Parcel 2 of 3 >> >	PARCEL: 07-0021244.000
--	-------------------------	------------------------

[New Search](#) [Search Results](#) [Property Card](#)

[Charge / Payments](#) [Owner / Values](#) [Charge Basis](#) [History](#) [Dwelling](#) [Land / Building](#) [Sketch](#) [Sales History](#) [Levies](#)

Owner Name	Legal Description	Mailing Address	100% Values	
DU PONT ENERGY COAL HOLDINGS IN	8-7-16 5 SE 1/4 1.250A	CNX RESOURCES-PROPERTY TAX 100 CONSOL ENERGY DR,SUITE 40	Land	1510
			Building	0
TR 141 REAR		0 CANONSBURG PA 1531	Total	1510

Financial Institution:	18			
Property Class	Range - Tract - Section	1st Due	2nd Due	Total Due
100	8 - 7 -16	\$.00	\$.00	\$.00

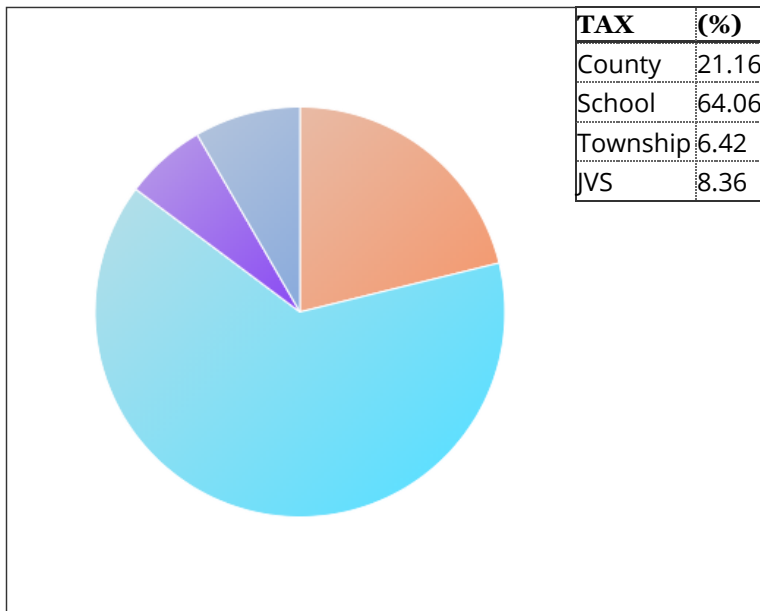
Real Estate	Prior	Dec Int	1st Half	1st Pen	2nd Half	2nd Pen	Aug Int
Charge			7.85		7.85		
Paid			7.85		7.85		
Due							

No Special Assessments on this parcel

Payment Information

Date	Amount
2019-07-12	7.85
2019-02-15	7.85

Your Tax Dollars Go To...



REAL ESTATE TAX INFORMATION

TRACT: 39

Noble County Real Estate Search

Auditor's Office



OWNER:	DU PONT ENERGY COAL CO	< <<	Parcel 3 of 3	PARCEL:	07-0021245.000
---------------	------------------------	------	---------------	----------------	----------------

[New Search](#) [Search Results](#) [Property Card](#)

[Charge / Payments](#) [Owner / Values](#) [Charge Basis](#) [History](#) [Dwelling](#) [Land / Building](#) [Sketch](#) [Sales History](#) [Levies](#)

Owner Name	Legal Description	Mailing Address	100% Values		
DU PONT ENERGY COAL CO	8-7-16 1 SE 1/4 SE 1/4	CNX RESOURCES-PROPERTY TAX 100 CONSOL ENERGY DR,SUITE 40	Land	31200	
	3 & 37 SE 1/4 26.000A		Building	0	
TR 141 REAR		0 CANONSBURG PA 1531	Total	31200	
Financial Institution:		18			
Property Class	Range - Tract - Section	1st Due	2nd Due	Total Due	
100	8 - 7 -16	\$.00	\$.00	\$.00	Less Details

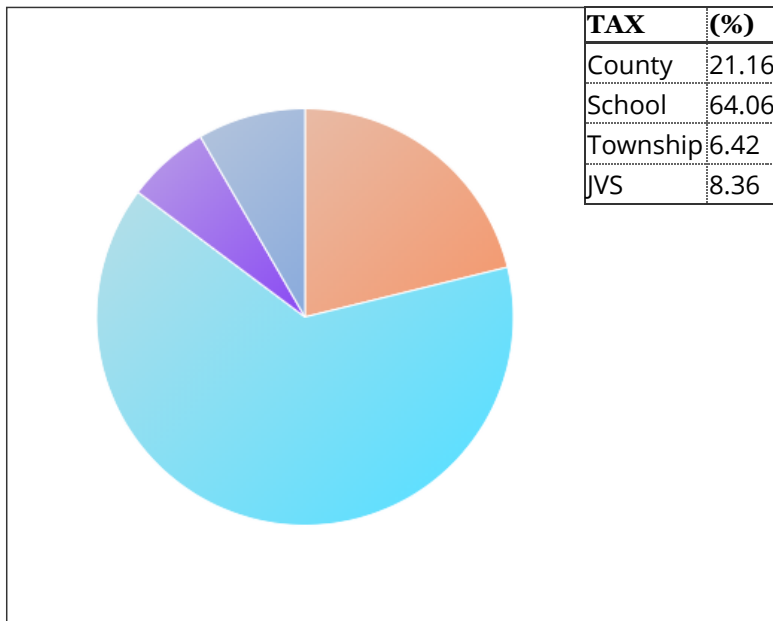
Real Estate	Prior	Dec Int	1st Half	1st Pen	2nd Half	2nd Pen	Aug Int
Charge			161.71		161.71		
Paid			161.71		161.71		
Due							

No Special Assessments on this parcel

Payment Information

Date	Amount
2019-07-12	161.71
2019-02-15	161.71

Your Tax Dollars Go To...



REAL ESTATE TAX INFORMATION

TRACT: 39

Noble County Real Estate Search

Auditor's Office



OWNER: DU PONT ENERGY COAL HOLDINGS IN	< << Parcel 2 of 3 >> >	PARCEL: 07-0021246.000
--	-------------------------	------------------------

[New Search](#) [Search Results](#) [Property Card](#)

[Charge / Payments](#) [Owner / Values](#) [Charge Basis](#) [History](#) [Dwelling](#) [Land / Building](#) [Sketch](#) [Sales History](#) [Levies](#)

Owner Name	Legal Description	Mailing Address	100% Values	
DU PONT ENERGY COAL HOLDINGS IN	8-7-16 2 SE 1/4 SE 1/4	CNX RESOURCES-PROPERTY TAX 100 CONSOL ENERGY DR,SUITE 40	Land	33490
	27.900A		Building	0
TR 141 REAR		0 CANONSBURG PA 1531	Total	33490

Financial Institution:	18			
Property Class	Range - Tract - Section	1st Due	2nd Due	Total Due
100	8 - 7 -16	\$.00	\$.00	\$.00

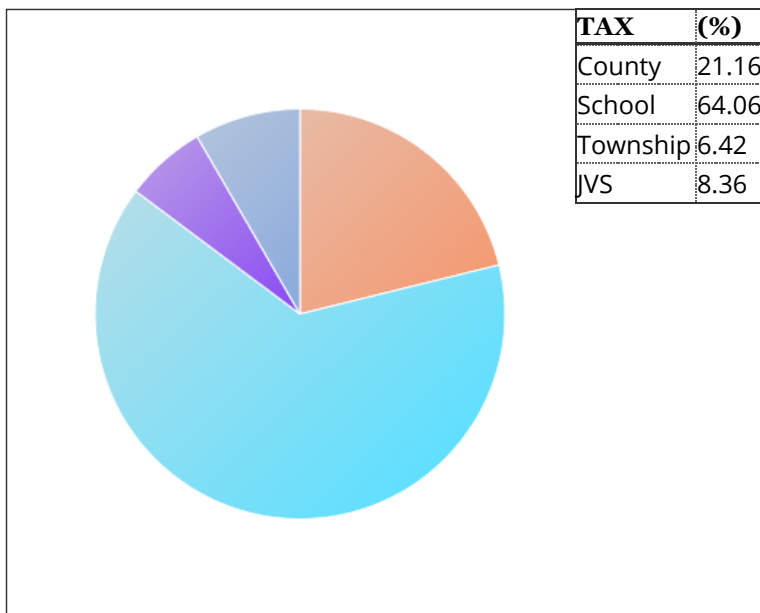
Real Estate	Prior	Dec Int	1st Half	1st Pen	2nd Half	2nd Pen	Aug Int
Charge			173.56		173.56		
Paid			173.56		173.56		
Due							

No Special Assessments on this parcel

Payment Information

Date	Amount
2019-07-12	173.56
2019-02-15	173.56

Your Tax Dollars Go To...



REAL ESTATE TAX INFORMATION

TRACT: 39

Noble County Real Estate Search

Auditor's Office



OWNER: DU PONT ENERGY COAL HOLDINGS IN	< << Parcel 2 of 3 >> >	PARCEL: 07-0021247.000
---	-------------------------	-------------------------------

[New Search](#) [Search Results](#) [Property Card](#)

[Charge / Payments](#) [Owner / Values](#) [Charge Basis](#) [History](#) [Dwelling](#) [Land / Building](#) [Sketch](#) [Sales History](#) [Levies](#)

Owner Name	Legal Description	Mailing Address	100% Values	
DU PONT ENERGY COAL HOLDINGS IN	8-7-16 9 NE 1/4 7 SE 1/4	CNX RESOURCES-PROPERTY TAX 100 CONSOL ENERGY DR,SUITE 40	Land	20740
	17.290A		Building	0
TR 141 REAR		0 CANONSBURG PA 1531	Total	20740

Financial Institution:	18			
Property Class	Range - Tract - Section	1st Due	2nd Due	Total Due
100	8 - 7 -16	\$.00	\$.00	\$.00

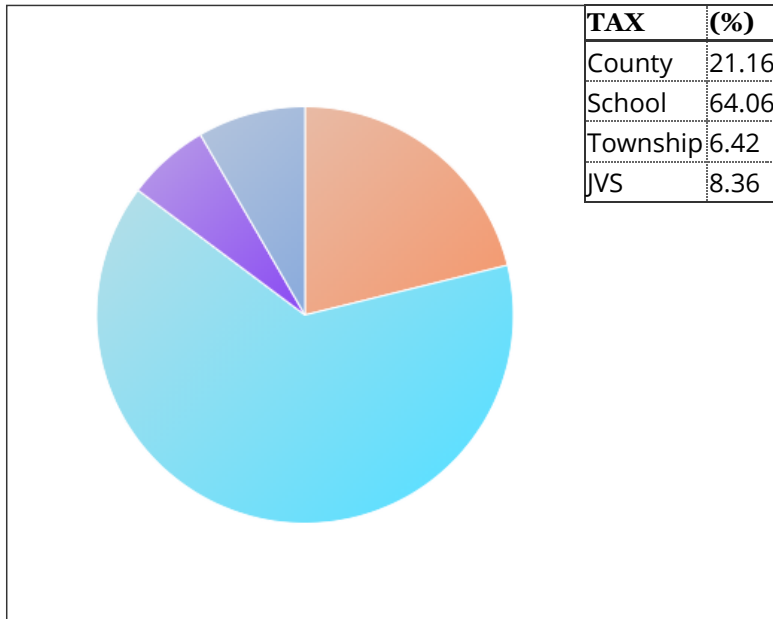
Real Estate	Prior	Dec Int	1st Half	1st Pen	2nd Half	2nd Pen	Aug Int
Charge			107.51		107.51		
Paid			107.51		107.51		
Due							

No Special Assessments on this parcel

Payment Information

Date	Amount
2019-07-12	107.51
2019-02-15	107.51

Your Tax Dollars Go To...



REAL ESTATE TAX INFORMATION

TRACT: 39

Noble County Real Estate Search

Auditor's Office



OWNER: DU PONT ENERGY COAL HOLDINGS IN	< << Parcel 3 of 3	PARCEL: 07-0021248.000
---	--------------------	-------------------------------

[New Search](#) [Search Results](#) [Property Card](#)

[Charge / Payments](#) [Owner / Values](#) [Charge Basis](#) [History](#) [Dwelling](#) [Land / Building](#) [Sketch](#) [Sales History](#) [Levies](#)

Owner Name	Legal Description	Mailing Address	100% Values	
DU PONT ENERGY COAL HOLDINGS IN	8-7-16 4 SW 1/4 SE 1/4	CNX RESOURCES-PROPERTY TAX 100 CONSOL ENERGY DR,SUITE 40	Land	27770
	23.14A		Building	0
48558 DAWSON RIDGE RD		0 CANONSBURG PA 1531	Total	27770

Financial Institution:	18			
Property Class	Range - Tract - Section	1st Due	2nd Due	Total Due
100	8 - 7 -16	\$.00	\$.00	\$.00

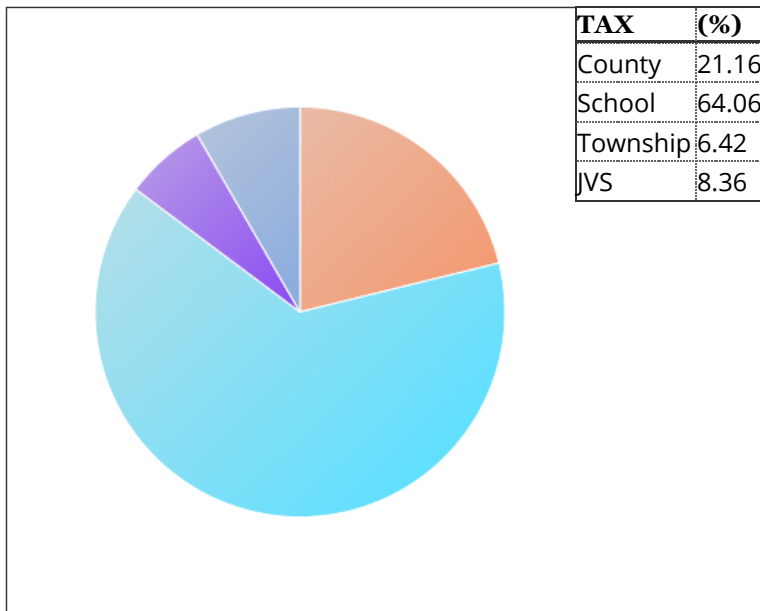
Real Estate	Prior	Dec Int	1st Half	1st Pen	2nd Half	2nd Pen	Aug Int
Charge			143.95		143.95		
Paid			143.95		143.95		
Due							

No Special Assessments on this parcel

Payment Information

Date	Amount
2019-07-12	143.95
2019-02-15	143.95

Your Tax Dollars Go To...



REAL ESTATE TAX INFORMATION

TRACT: 39

Noble County Real Estate Search

Auditor's Office



OWNER: DU PONT ENERGY COAL HOLDINGS IN	<< Parcel 2 of 3 >>>	PARCEL: 07-0021251.000
---	----------------------	-------------------------------

New Search Search Results Property Card

Charge / Payments Owner / Values Charge Basis History Dwelling Land / Building Sketch Sales History Levies

Owner Name	Legal Description	Mailing Address	100% Values	
DU PONT ENERGY COAL HOLDINGS IN	8-07-21 SW 1/4 NE 1/4	CNX RESOURCES-PROPERTY TAX 100 CONSOL ENERGY DR,SUITE 40	Land	96000
	NW 1/4 SE 1/4 80.000A		Building	0
		0 CANONSBURG PA 1531	Total	96000

Financial Institution:	18			
Property Class	Range - Tract - Section	1st Due	2nd Due	Total Due
100	8 - 7 -21	\$.00	\$.00	\$.00

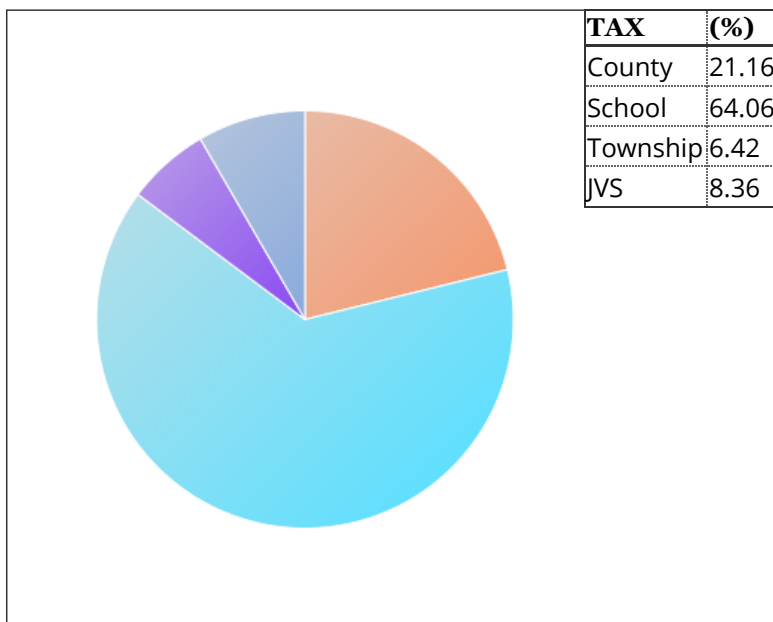
Real Estate	Prior	Dec Int	1st Half	1st Pen	2nd Half	2nd Pen	Aug Int
Charge			497.58		497.58		
Paid			497.58		497.58		
Due							

No Special Assessments on this parcel

Payment Information

Date	Amount
2019-07-12	497.58
2019-02-15	497.58

Your Tax Dollars Go To...



REAL ESTATE TAX INFORMATION

TRACT: 39

Noble County Real Estate Search

Auditor's Office



OWNER: DU PONT ENERGY COAL HOLDINGS IN	Parcel 1 of 3 >> >	PARCEL: 07-0021252.000
---	--------------------	-------------------------------

[New Search](#) [Search Results](#) [Property Card](#)

[Charge / Payments](#) [Owner / Values](#) [Charge Basis](#) [History](#) [Dwelling](#) [Land / Building](#) [Sketch](#) [Sales History](#) [Levies](#)

Owner Name	Legal Description	Mailing Address	100% Values	
DU PONT ENERGY COAL HOLDINGS IN	8-7-21 E 1/2 NW 1/4	CNX RESOURCES-PROPERTY TAX 100 CONSOL ENERGY DR,SUITE 40	Land	97310
	82.000A		Building	0
TR 141		0 CANONSBURG PA 1531	Total	97310

Financial Institution:	18			
Property Class	Range - Tract - Section	1st Due	2nd Due	Total Due
100	8 - 7 - 21	\$.00	\$.00	\$.00

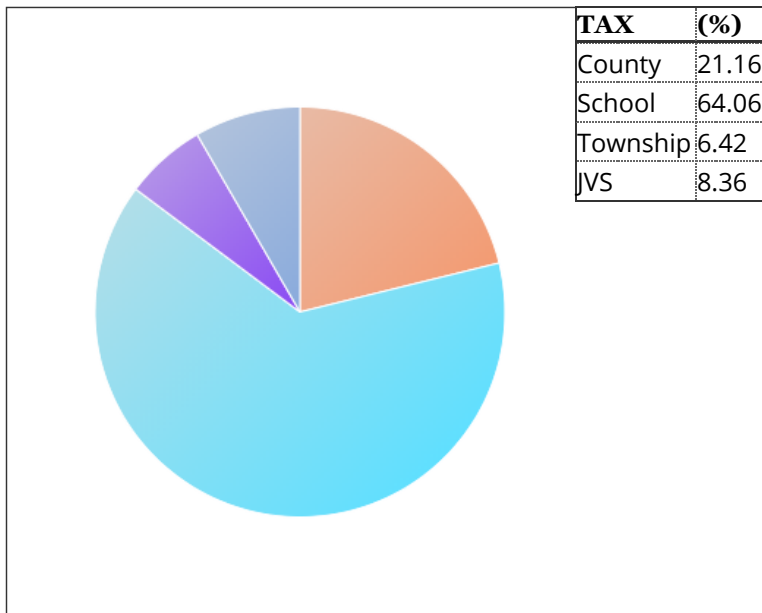
Real Estate	Prior	Dec Int	1st Half	1st Pen	2nd Half	2nd Pen	Aug Int
Charge			504.40		504.40		
Paid			504.40		504.40		
Due							

No Special Assessments on this parcel

Payment Information

Date	Amount
2019-07-12	504.40
2019-02-15	504.40

Your Tax Dollars Go To...



REAL ESTATE TAX INFORMATION

TRACT: 39

Noble County Real Estate Search

Auditor's Office



OWNER: DU PONT ENERGY COAL HOLDINGS IN	< << Parcel 3 of 3	PARCEL: 07-0021254.000
---	--------------------	-------------------------------

[New Search](#) [Search Results](#) [Property Card](#)
[Charge / Payments](#) [Owner / Values](#) [Charge Basis](#) [History](#) [Dwelling](#) [Land / Building](#) [Sketch](#) [Sales History](#) [Levies](#)

Owner Name	Legal Description	Mailing Address	100% Values	
DU PONT ENERGY COAL HOLDINGS IN	8-7-21 W1/2 NW 1/4 NE 1/4	CNX RESOURCES-PROPERTY TAX 100 CONSOL ENERGY DR,SUITE 40	Land	24000
	20.000A		Building	0
TR 141 REAR		0 CANONSBURG PA 1531	Total	24000
Financial Institution:	18			
Property Class	Range - Tract - Section	1st Due	2nd Due	Total Due
100	8 - 7 -21	\$.00	\$.00	\$.00

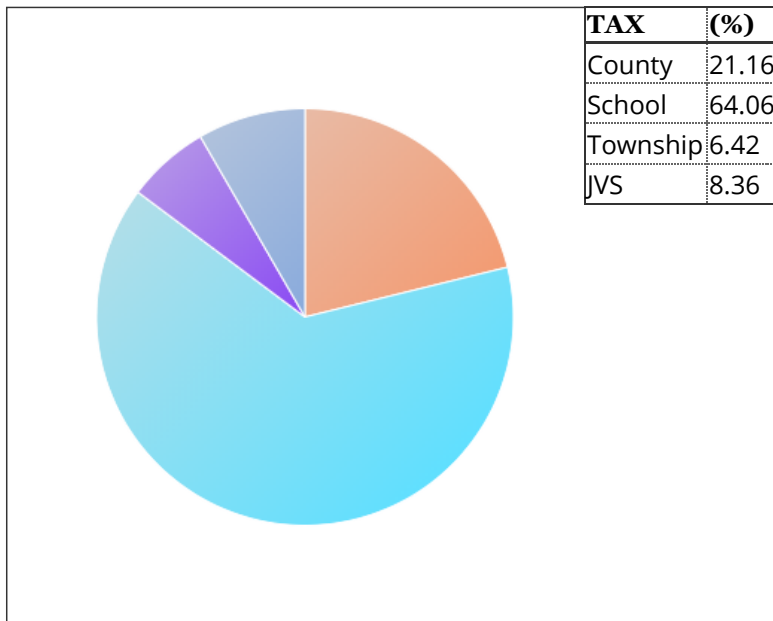
Real Estate	Prior	Dec Int	1st Half	1st Pen	2nd Half	2nd Pen	Aug Int
Charge			124.40		124.40		
Paid			124.40		124.40		
Due							

No Special Assessments on this parcel

Payment Information

Date	Amount
2019-07-12	124.40
2019-02-15	124.40

Your Tax Dollars Go To...



REAL ESTATE TAX INFORMATION

TRACT: 39

Noble County Real Estate Search

Auditor's Office



OWNER: DU PONT ENERGY COAL HOLDINGS IN	< << Parcel 2 of 3 >> >	PARCEL: 07-0021255.000
--	-------------------------	------------------------

[New Search](#) [Search Results](#) [Property Card](#)

[Charge / Payments](#) [Owner / Values](#) [Charge Basis](#) [History](#) [Dwelling](#) [Land / Building](#) [Sketch](#) [Sales History](#) [Levies](#)

Owner Name	Legal Description	Mailing Address	100% Values	
DU PONT ENERGY COAL HOLDINGS IN	8-7-21 E1/2 NW1/4 NE1/4	CNX RESOURCES-PROPERTY TAX 100 CONSOL ENERGY DR,SUITE 40	Land	24600
	20.500A		Building	0
TR 141 REAR		0 CANONSBURG PA 1531	Total	24600

Financial Institution:	18			
Property Class	Range - Tract - Section	1st Due	2nd Due	Total Due
100	8 - 7 -21	\$.00	\$.00	\$.00

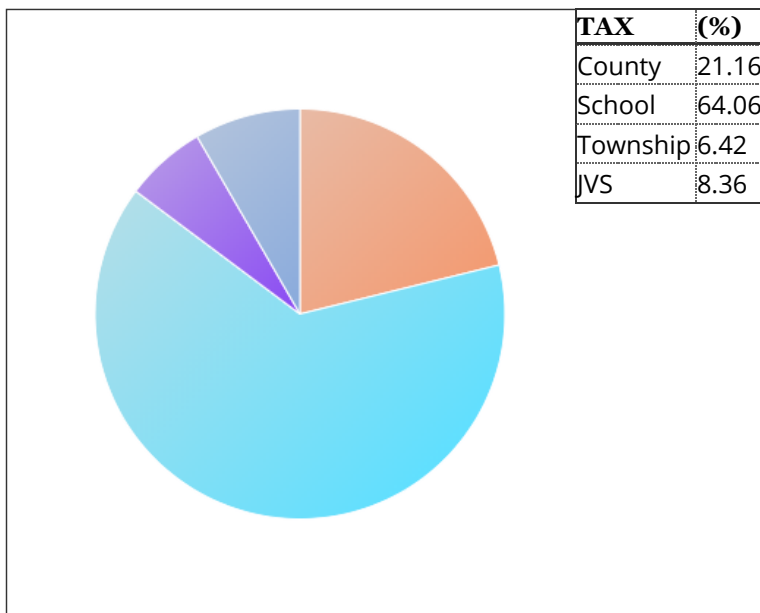
Real Estate	Prior	Dec Int	1st Half	1st Pen	2nd Half	2nd Pen	Aug Int
Charge			127.50		127.50		
Paid			127.50		127.50		
Due							

No Special Assessments on this parcel

Payment Information

Date	Amount
2019-07-12	127.50
2019-02-15	127.50

Your Tax Dollars Go To...



REAL ESTATE TAX INFORMATION

TRACT: 39

Noble County Real Estate Search

Auditor's Office



OWNER: DU PONT ENERGY COAL HOLDINGS IN	< << Parcel 3 of 3	PARCEL: 07-0021256.000
---	--------------------	-------------------------------

[New Search](#) [Search Results](#) [Property Card](#)
[Charge / Payments](#) [Owner / Values](#) [Charge Basis](#) [History](#) [Dwelling](#) [Land / Building](#) [Sketch](#) [Sales History](#) [Levies](#)

Owner Name	Legal Description	Mailing Address	100% Values	
DU PONT ENERGY COAL HOLDINGS IN	8-7-21 E 1/2 NE 1/4	CNX RESOURCES-PROPERTY TAX 100 CONSOL ENERGY DR,SUITE 40	Land	100800
	84.000A		Building	0
TR 141 REAR		0 CANONSBURG PA 1531	Total	100800
Financial Institution:	18			
Property Class	Range - Tract - Section	1st Due	2nd Due	Total Due
100	8 - 7 -21	\$.00	\$.00	\$.00

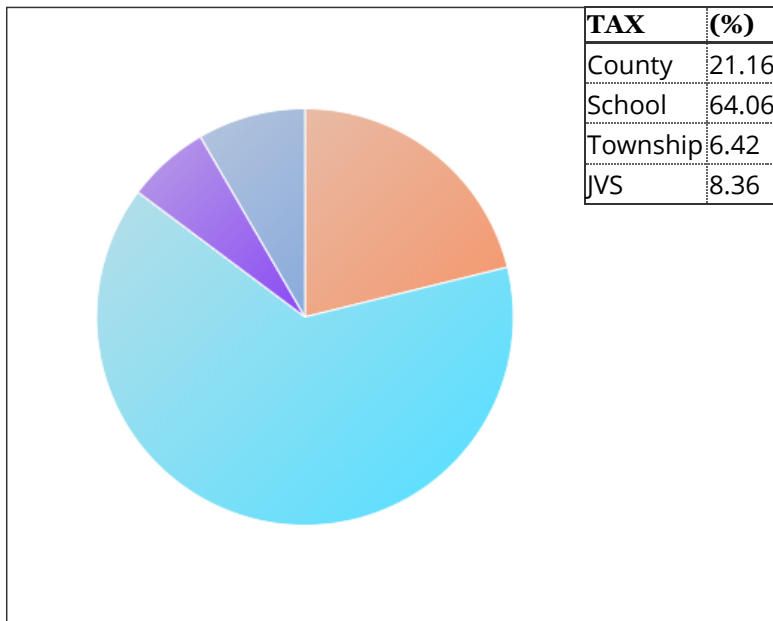
Real Estate	Prior	Dec Int	1st Half	1st Pen	2nd Half	2nd Pen	Aug Int
Charge			522.46		522.46		
Paid			522.46		522.46		
Due							

No Special Assessments on this parcel

Payment Information

Date	Amount
2019-07-12	522.46
2019-02-15	522.46

Your Tax Dollars Go To...



REAL ESTATE TAX INFORMATION

TRACT: 39

Noble County Real Estate Search

Auditor's Office



OWNER: DU PONT ENERGY COAL HOLDINGS IN	< << Parcel 2 of 3 >> >	PARCEL: 07-0021257.000
--	-------------------------	------------------------

[New Search](#) [Search Results](#) [Property Card](#)

[Charge / Payments](#) [Owner / Values](#) [Charge Basis](#) [History](#) [Dwelling](#) [Land / Building](#) [Sketch](#) [Sales History](#) [Levies](#)

Owner Name	Legal Description	Mailing Address	100% Values	
DU PONT ENERGY COAL HOLDINGS IN	8-7-21 NE 1/4 SE 1/4	CNX RESOURCES-PROPERTY TAX 100 CONSOL ENERGY DR,SUITE 40	Land	48000
	40.000A		Building	0
TR 141 REAR		0 CANONSBURG PA 1531	Total	48000

Financial Institution:	18			
Property Class	Range - Tract - Section	1st Due	2nd Due	Total Due
100	8 - 7 - 21	\$.00	\$.00	\$.00

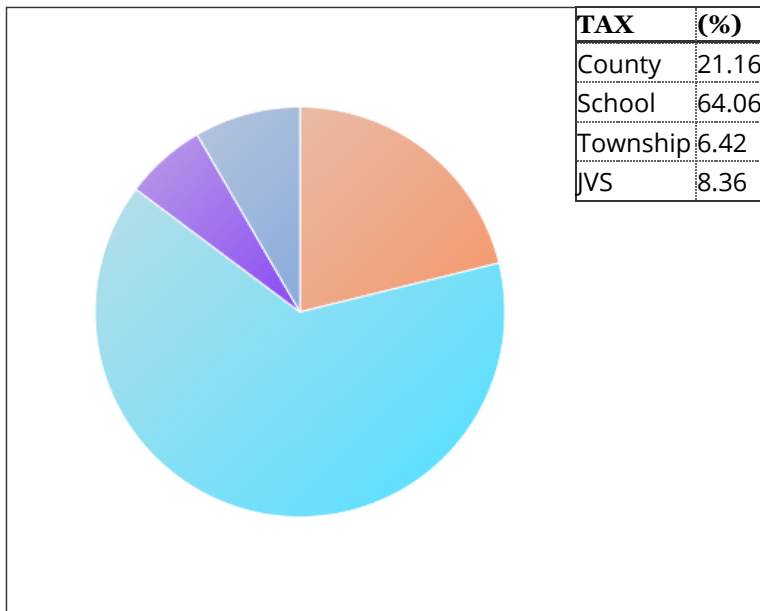
Real Estate	Prior	Dec Int	1st Half	1st Pen	2nd Half	2nd Pen	Aug Int
Charge			248.79		248.79		
Paid			248.79		248.79		
Due							

No Special Assessments on this parcel

Payment Information

Date	Amount
2019-07-12	248.79
2019-02-15	248.79

Your Tax Dollars Go To...



REAL ESTATE TAX INFORMATION

TRACT: 39

Noble County Real Estate Search

Auditor's Office



OWNER: DU PONT ENERGY COAL HOLDINGS IN	< << Parcel 2 of 3 >> >	PARCEL: 07-0021258.000
---	-------------------------	-------------------------------

[New Search](#) [Search Results](#) [Property Card](#)
[Charge / Payments](#) [Owner / Values](#) [Charge Basis](#) [History](#) [Dwelling](#) [Land / Building](#) [Sketch](#) [Sales History](#) [Levies](#)

Owner Name	Legal Description	Mailing Address	100% Values	
DU PONT ENERGY COAL HOLDINGS IN	8-7-21 E1/2 SE1/4 SE1/4	CNX RESOURCES-PROPERTY TAX 100 CONSOL ENERGY DR,SUITE 40	Land	24000
	20.000A		Building	0
TR 141 REAR		0 CANONSBURG PA 1531	Total	24000
Financial Institution:	18			
Property Class	Range - Tract - Section	1st Due	2nd Due	Total Due
100	8 - 7 -21	\$.00	\$.00	\$.00

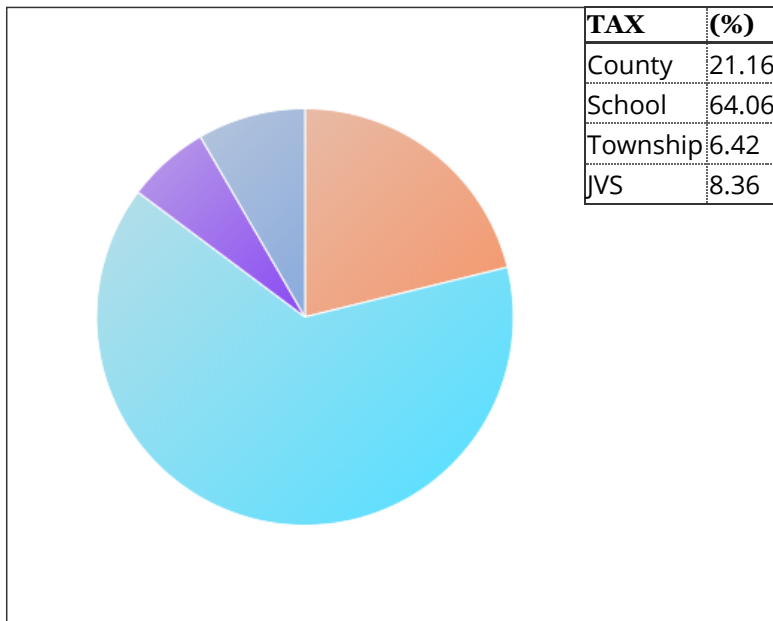
Real Estate	Prior	Dec Int	1st Half	1st Pen	2nd Half	2nd Pen	Aug Int
Charge			124.40		124.40		
Paid			124.40		124.40		
Due							

No Special Assessments on this parcel

Payment Information

Date	Amount
2019-07-12	124.40
2019-02-15	124.40

Your Tax Dollars Go To...



REAL ESTATE TAX INFORMATION

TRACT: 39

Noble County Real Estate Search

Auditor's Office



OWNER: DUPONT ENERGY COAL HOLDINGS INC	<< Parcel 2 of 3 >> >	PARCEL: 07-0051085.000
---	-----------------------	-------------------------------

New Search Search Results Property Card

Charge / Payments Owner / Values Charge Basis History Dwelling Land / Building Sketch Sales History Levies

Owner Name	Legal Description	Mailing Address	100% Values	
DUPONT ENERGY COAL HOLDINGS INC	8-7-16 PT W 1/2 SE 1/4	CNX RESOURCES-PROPERTY TAX 100 CONSOL ENERGY DR,SUITE 40	Land	11110
	9.25 A		Building	0
		0 CANONSBURG PA 1531	Total	11110

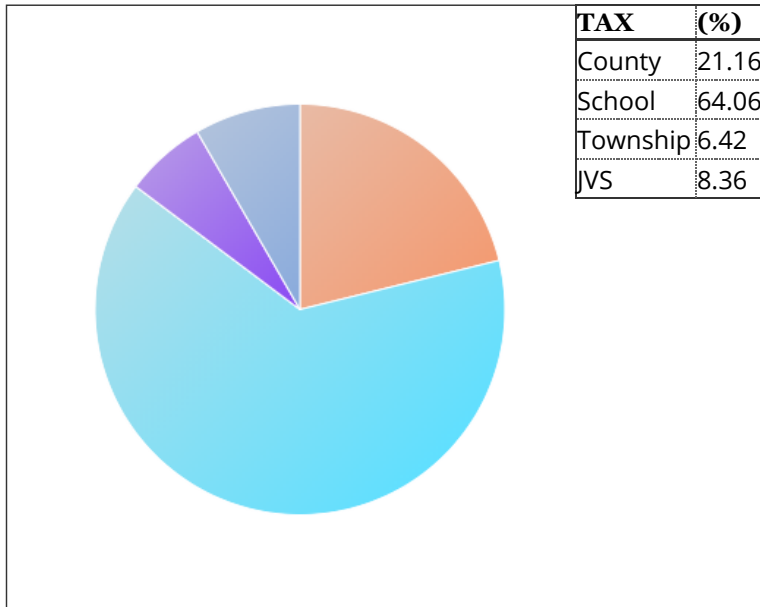
Financial Institution:	18			
Property Class	Range - Tract - Section	1st Due	2nd Due	Total Due
100	9 - 7 -19	\$.00	\$.00	\$.00

Real Estate	Prior	Dec Int	1st Half	1st Pen	2nd Half	2nd Pen	Aug Int
Charge			57.61		57.61		
Paid			57.61		57.61		
Due							

Special Assessments	Prior	Dec Int	1st Half	1st Pen	2nd Half	2nd Pen	Aug Int
99/ MWCD			3.00		3.00		
Total Charge			3.00		3.00		
Paid			3.00		3.00		
Due							

Payment Information	
Date	Amount
2019-07-12	60.61
2019-02-15	60.61

Your Tax Dollars Go To...



REAL ESTATE TAX INFORMATION

TRACTS: 40 + 41 + 42

Noble County Real Estate Search

Auditor's Office



OWNER:	DU PONT ENERGY COAL HOLDINGS IN	Parcel 1 of 3	>> >	PARCEL:	07-0021097.000
---------------	---------------------------------	---------------	------	----------------	----------------

[New Search](#) [Search Results](#) [Property Card](#)
[Charge / Payments](#) [Owner / Values](#) [Charge Basis](#) [History](#) [Dwelling](#) [Land / Building](#) [Sketch](#) [Sales History](#) [Levies](#)

Owner Name	Legal Description	Mailing Address	100% Values	
DU PONT ENERGY COAL HOLDINGS IN	8-7-17 PT SE 1/4 SE 1/4	CNX RESOURCES-PROPERTY TAX 100 CONSOL ENERGY DR,SUITE 40	Land	12000
	10.000A		Building	0
TR 139		0 CANONSBURG PA 1531	Total	12000
Financial Institution:	18			
Property Class	Range - Tract - Section	1st Due	2nd Due	Total Due
100	8 - 7 - 17	\$.00	\$.00	\$.00 Less Details

Real Estate	Prior	Dec Int	1st Half	1st Pen	2nd Half	2nd Pen	Aug Int
Charge			62.20		62.20		
Paid			62.20		62.20		
Due							

No Special Assessments on this parcel

Payment Information

Date	Amount
2019-07-12	62.20
2019-02-15	62.20

Your Tax Dollars Go To...



TAX	(%)
County	21.16
School	64.06
Township	6.42
JVS	8.36

REAL ESTATE TAX INFORMATION

TRACTS: 40 + 41 + 42

County Real Estate Search

<http://71.67.215.3/reaweb/re-chg.php?account=070021226000&rec=3&d...>

Noble County Real Estate Search

Auditor's Office



OWNER: DU PONT ENERGY COAL HOLDINGS IN	< << Parcel 3 of 3	PARCEL: 07-0021226.000
---	--------------------	-------------------------------

[New Search](#) [Search Results](#) [Property Card](#)

[Charge / Payments](#) [Owner / Values](#) [Charge Basis](#) [History](#) [Dwelling](#) [Land / Building](#) [Sketch](#) [Sales History](#) [Levies](#)

Owner Name	Legal Description	Mailing Address	100% Values	
DU PONT ENERGY COAL HOLDINGS IN	8-7-18 16 NE 1/4 SE 1/4 18.640A	CNX RESOURCES-PROPERTY TAX 100 CONSOL ENERGY DR,SUITE 40	Land	22370
			Building	0
TR 139 REAR		0 CANONSBURG PA 1531	Total	22370
Financial Institution:	18			
Property Class	Range - Tract - Section	1st Due	2nd Due	Total Due
100	8 - 7 -18	\$.00	\$.00	\$.00 Less Details

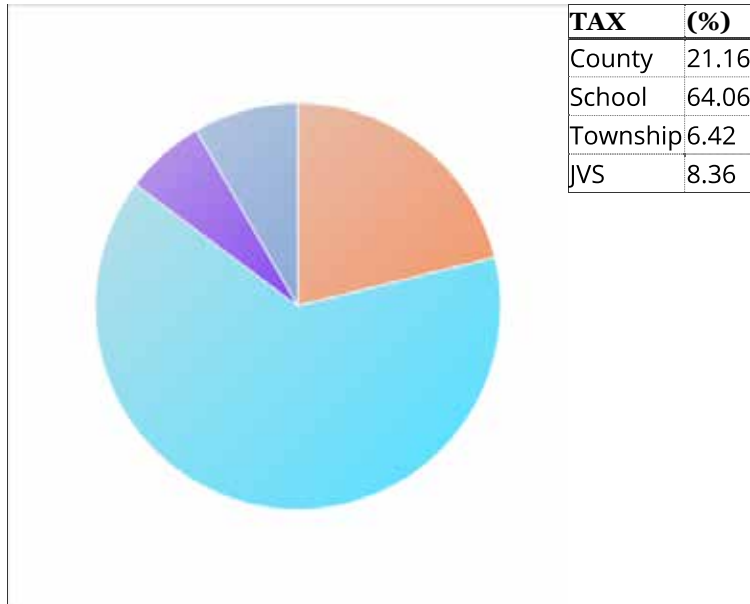
Real Estate	Prior	Dec Int	1st Half	1st Pen	2nd Half	2nd Pen	Aug Int
Charge			115.96		115.96		
Paid			115.96		115.96		
Due							

No Special Assessments on this parcel

Payment Information

Date	Amount
2019-07-12	115.96
2019-02-15	115.96

Your Tax Dollars Go To...



REAL ESTATE TAX INFORMATION

TRACTS: 40 + 41 + 42

Noble County Real Estate Search

Auditor's Office



OWNER:	RESERVE COAL PROPERTIES	Parcel 1 of 3	>> >	PARCEL:	07-0021227.000
---------------	-------------------------	---------------	------	----------------	----------------

[New Search](#) [Search Results](#) [Property Card](#)
[Charge / Payments](#) [Owner / Values](#) [Charge Basis](#) [History](#) [Dwelling](#) [Land / Building](#) [Sketch](#) [Sales History](#) [Levies](#)

Owner Name	Legal Description	Mailing Address	100% Values	
RESERVE COAL PROPERTIES	8-7-18 20 NE 1/4 SE 1/4	CNX RESOURCES-PROPERTY TAX 100 CONSOL ENERGY DR,SUITE 40	Land	2400
	2.000A		Building	0
		0 CANONSBURG PA 1531	Total	2400
Financial Institution:	18			
Property Class	Range - Tract - Section	1st Due	2nd Due	Total Due
100	8 - 7 - 18	\$.00	\$.00	\$.00 Less Details

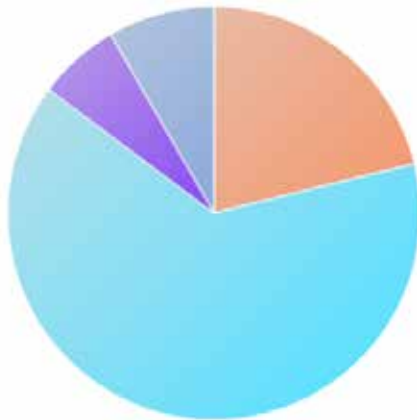
Real Estate	Prior	Dec Int	1st Half	1st Pen	2nd Half	2nd Pen	Aug Int
Charge			12.44		12.44		
Paid			12.44		12.44		
Due							

No Special Assessments on this parcel

Payment Information

Date	Amount
2019-07-12	12.44
2019-02-15	12.44

Your Tax Dollars Go To...



TAX	(%)
County	21.16
School	64.06
Township	6.42
JVS	8.36

REAL ESTATE TAX INFORMATION

TRACTS: 40 + 41 + 42

County Real Estate Search

<http://71.67.215.3/reaweb/re-chg.php?account=070021230000&rec=3&d...>

Noble County Real Estate Search

Auditor's Office



OWNER: DU PONT ENERGY COAL HOLDINGS IN	< << Parcel 3 of 3	PARCEL: 07-0021230.000
---	--------------------	-------------------------------

[New Search](#) [Search Results](#) [Property Card](#)

[Charge / Payments](#) [Owner / Values](#) [Charge Basis](#) [History](#) [Dwelling](#) [Land / Building](#) [Sketch](#) [Sales History](#) [Levies](#)

Owner Name	Legal Description	Mailing Address	100% Values	
DU PONT ENERGY COAL HOLDINGS IN	8-7-17 1 NW 1/4 5 SW 1/4	CNX RESOURCES-PROPERTY TAX 100 CONSOL ENERGY DR,SUITE 40	Land	66600
	55.810A		Building	0
TR 139		0 CANONSBURG PA 1531	Total	66600
Financial Institution:	18			
Property Class	Range - Tract - Section	1st Due	2nd Due	Total Due
100	8 - 7 -17	\$.00	\$.00	\$.00 Less Details

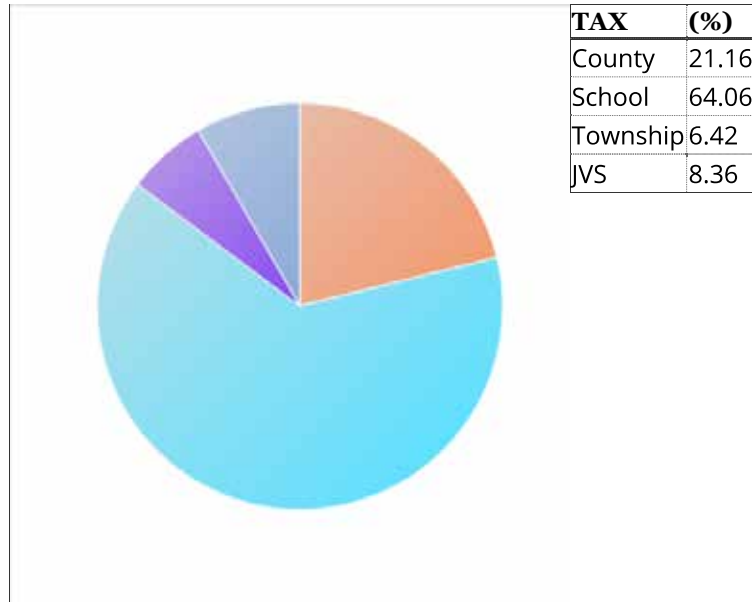
Real Estate	Prior	Dec Int	1st Half	1st Pen	2nd Half	2nd Pen	Aug Int
Charge			345.19		345.19		
Paid			345.19		345.19		
Due							

No Special Assessments on this parcel

Payment Information

Date	Amount
2019-07-12	345.19
2019-02-15	345.19

Your Tax Dollars Go To...



REAL ESTATE TAX INFORMATION

TRACTS: 40 + 41 + 42

Noble County Real Estate Search

Auditor's Office



OWNER: DU PONT ENERGY COAL HOLDINGS IN	Parcel 1 of 3	>> >	PARCEL: 07-0021231.000
---	---------------	------	-------------------------------

[New Search](#) [Search Results](#) [Property Card](#)

[Charge / Payments](#) [Owner / Values](#) [Charge Basis](#) [History](#) [Dwelling](#) [Land / Building](#) [Sketch](#) [Sales History](#) [Levies](#)

Owner Name	Legal Description	Mailing Address	100% Values	
DU PONT ENERGY COAL HOLDINGS IN	8-7-17 7 SW 1/4 30.750A	CNX RESOURCES-PROPERTY TAX 100 CONSOL ENERGY DR,SUITE 40	Land	36540
			Building	0
TR 139		0 CANONSBURG PA 1531	Total	36540
Financial Institution:	18			
Property Class	Range - Tract - Section	1st Due	2nd Due	Total Due
100	8 - 7 - 17	\$.00	\$.00	\$.00 Less Details

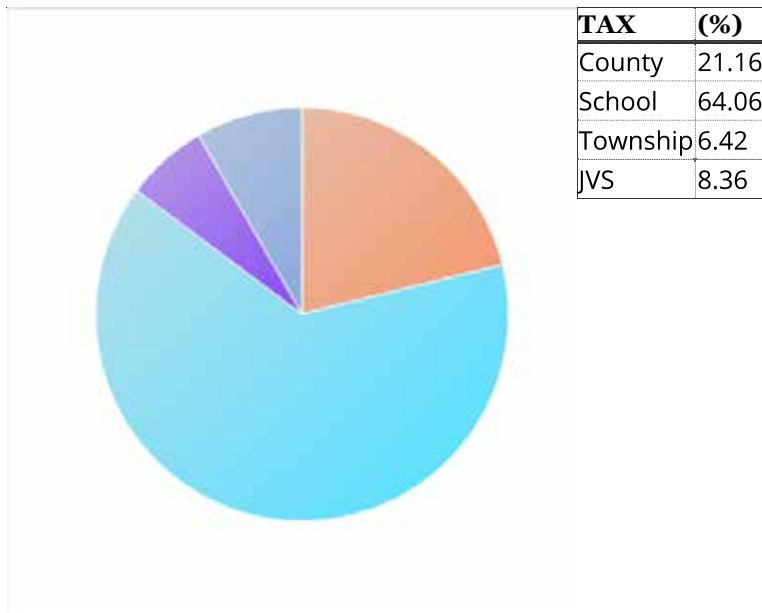
Real Estate	Prior	Dec Int	1st Half	1st Pen	2nd Half	2nd Pen	Aug Int
Charge			189.40		189.40		
Paid			189.40		189.40		
Due							

No Special Assessments on this parcel

Payment Information

Date	Amount
2019-07-12	189.40
2019-02-15	189.40

Your Tax Dollars Go To...



REAL ESTATE TAX INFORMATION

TRACTS: 40 + 41 + 42

Noble County Real Estate Search

Auditor's Office



OWNER: DU PONT ENERGY COAL HOLDINGS IN	< << Parcel 2 of 3 >> >	PARCEL: 07-0021232.000
---	-------------------------	-------------------------------

[New Search](#) [Search Results](#) [Property Card](#)

[Charge / Payments](#) [Owner / Values](#) [Charge Basis](#) [History](#) [Dwelling](#) [Land / Building](#) [Sketch](#) [Sales History](#) [Levies](#)

Owner Name	Legal Description	Mailing Address	100% Values	
DU PONT ENERGY COAL HOLDINGS IN	8-7-17 W1/2 SW1/4 82.00A	CNX RESOURCES-PROPERTY TAX 100 CONSOL ENERGY DR,SUITE 40	Land	96890
			Building	0
TR 212		0 CANONSBURG PA 1531	Total	96890

Financial Institution:	18			
Property Class	Range - Tract - Section	1st Due	2nd Due	Total Due
100	8 - 7 -17	\$.00	\$.00	\$.00

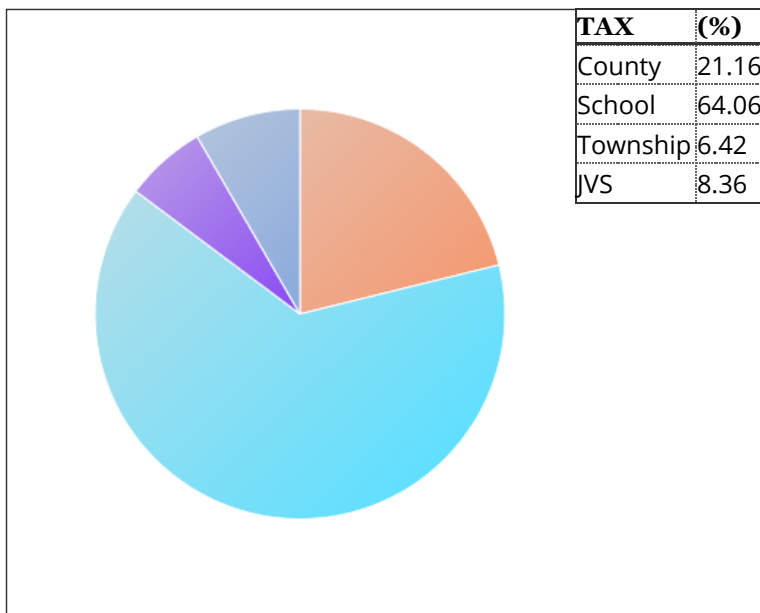
Real Estate	Prior	Dec Int	1st Half	1st Pen	2nd Half	2nd Pen	Aug Int
Charge			502.17		502.17		
Paid			502.17		502.17		
Due							

No Special Assessments on this parcel

Payment Information

Date	Amount
2019-07-12	502.17
2019-02-15	502.17

Your Tax Dollars Go To...



REAL ESTATE TAX INFORMATION

TRACTS: 40 + 41 + 42

Noble County Real Estate Search

Auditor's Office



OWNER: DU PONT ENERGY COAL HOLDINGS I	< << Parcel 2 of 3 >> >	PARCEL: 07-0021233.000
--	-------------------------	-------------------------------

[New Search](#) [Search Results](#) [Property Card](#)
[Charge / Payments](#) [Owner / Values](#) [Charge Basis](#) [History](#) [Dwelling](#) [Land / Building](#) [Sketch](#) [Sales History](#) [Levies](#)

Owner Name	Legal Description	Mailing Address		100% Values	
DU PONT ENERGY COAL HOLDINGS I	8-7-17 9 SE 1/4 57.570A	CNX RESOURCES-PROPERTY TAX 100 CONSOL ENERGY DR,SUITE 40		Land	67570
				Building	0
TR 212		0 CANONSBURG PA 1531		Total	67570
Financial Institution:	18				
Property Class	Range - Tract - Section	1st Due	2nd Due	Total Due	
100	8 - 7 - 17	\$.00	\$.00	\$.00	Less Details

Real Estate	Prior	Dec Int	1st Half	1st Pen	2nd Half	2nd Pen	Aug Int
Charge			350.23		350.23		
Paid			350.23		350.23		
Due							

No Special Assessments on this parcel

Payment Information

Date	Amount
2019-07-12	350.23
2019-02-15	350.23

Your Tax Dollars Go To...



TAX	(%)
County	21.16
School	64.06
Township	6.42
JVS	8.36

REAL ESTATE TAX INFORMATION

TRACTS: 40 + 41 + 42

County Real Estate Search

<http://71.67.215.3/reaweb/re-chg.php?account=070021250000&rec=2&d...>

Noble County Real Estate Search

Auditor's Office



OWNER: DU PONT ENERGY COAL HOLDINGS IN	Parcel 2 of 3	PARCEL: 07-0021250.000
---	---------------	-------------------------------

[New Search](#) [Search Results](#) [Property Card](#)

[Charge / Payments](#) [Owner / Values](#) [Charge Basis](#) [History](#) [Dwelling](#) [Land / Building](#) [Sketch](#) [Sales History](#) [Levies](#)

Owner Name	Legal Description	Mailing Address	100% Values	
DU PONT ENERGY COAL HOLDINGS IN	8-7-21 SW 1/4 NW 1/4 3	CNX RESOURCES-PROPERTY TAX 100 CONSOL ENERGY DR,SUITE 40	Land	62200
	NW 1/4 SW 1/4 52.410A		Building	0
TR 141		0 CANONSBURG PA 1531	Total	62200
Financial Institution:	18			
Property Class	Range - Tract - Section	1st Due	2nd Due	Total Due
100	8 - 7 -21	\$.00	\$.00	\$.00 Less Details

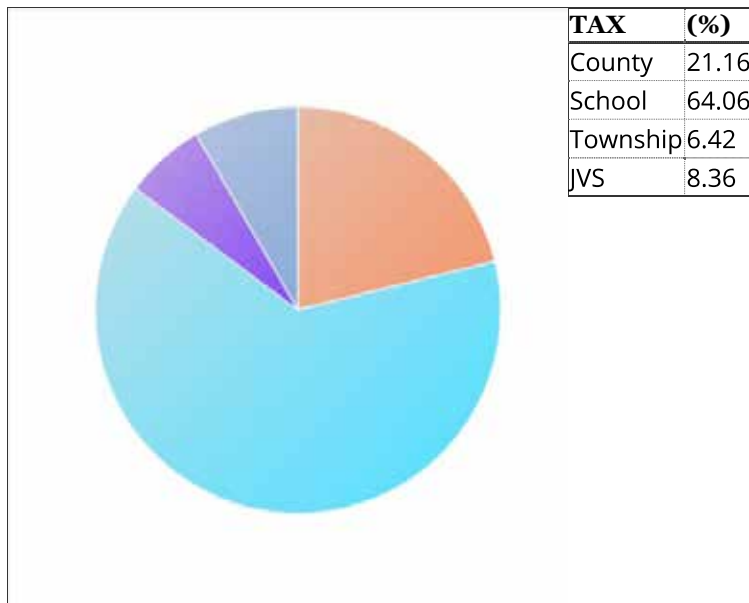
Real Estate	Prior	Dec Int	1st Half	1st Pen	2nd Half	2nd Pen	Aug Int
Charge			322.39		322.39		
Paid			322.39		322.39		
Due							

No Special Assessments on this parcel

Payment Information

Date	Amount
2019-07-12	322.39
2019-02-15	322.39

Your Tax Dollars Go To...



REAL ESTATE TAX INFORMATION

TRACTS: 40 + 41 + 42

Noble County Real Estate Search

Auditor's Office



OWNER: DU PONT ENERGY COAL HOLDINGS IN	< << Parcel 3 of 3	PARCEL: 07-0021306.000
---	--------------------	-------------------------------

[New Search](#) [Search Results](#) [Property Card](#)
[Charge / Payments](#) [Owner / Values](#) [Charge Basis](#) [History](#) [Dwelling](#) [Land / Building](#) [Sketch](#) [Sales History](#) [Levies](#)

Owner Name	Legal Description	Mailing Address	100% Values	
DU PONT ENERGY COAL HOLDINGS IN	8-7-20 14 NE 1/4 SE 1/4	CNX RESOURCES-PROPERTY TAX 100 CONSOL ENERGY DR,SUITE 40	Land	36740
	30.620A		Building	0
TR 142 REAR		0 CANONSBURG PA 1531	Total	36740
Financial Institution:	18			
Property Class	Range - Tract - Section	1st Due	2nd Due	Total Due
100	8 - 7 -20	\$.00	\$.00	\$.00 Less Details

Real Estate	Prior	Dec Int	1st Half	1st Pen	2nd Half	2nd Pen	Aug Int
Charge			190.44		190.44		
Paid			190.44		190.44		
Due							

No Special Assessments on this parcel

Payment Information

Date	Amount
2019-07-12	190.44
2019-02-15	190.44

Your Tax Dollars Go To...



TAX	(%)
County	21.16
School	64.06
Township	6.42
JVS	8.36

REAL ESTATE TAX INFORMATION

TRACTS: 40 + 41 + 42

County Real Estate Search

<http://71.67.215.3/reaweb/re-chg.php?account=070021307000&rec=3&d...>

Noble County Real Estate Search

Auditor's Office



OWNER: DU PONT ENERGY COAL HOLDINGS IN	< << Parcel 3 of 3	PARCEL: 07-0021307.000
---	--------------------	-------------------------------

[New Search](#) [Search Results](#) [Property Card](#)

[Charge / Payments](#) [Owner / Values](#) [Charge Basis](#) [History](#) [Dwelling](#) [Land / Building](#) [Sketch](#) [Sales History](#) [Levies](#)

Owner Name	Legal Description	Mailing Address	100% Values	
DU PONT ENERGY COAL HOLDINGS IN	8-7-20 7 & 10 NW 1/4	CNX RESOURCES-PROPERTY TAX 100 CONSOL ENERGY DR,SUITE 40	Land	331800
	6,9,12 NE 1/4 13 SE 1/4		Building	0
TR 142	278.70A	0 CANONSBURG PA 1531	Total	331800
Financial Institution:	18			
Property Class	Range - Tract - Section	1st Due	2nd Due	Total Due
100	8 - 7 -20	\$.00	\$.00	\$.00 Less Details

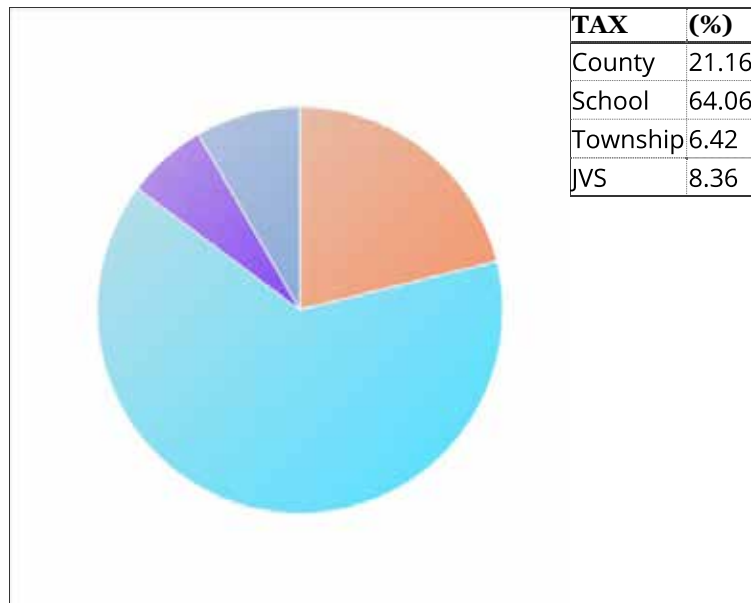
Real Estate	Prior	Dec Int	1st Half	1st Pen	2nd Half	2nd Pen	Aug Int
Charge			1719.76		1719.76		
Paid			1719.76		1719.76		
Due							

No Special Assessments on this parcel

Payment Information

Date	Amount
2019-07-12	1719.76
2019-02-15	1719.76

Your Tax Dollars Go To...



REAL ESTATE TAX INFORMATION

TRACTS: 40 + 41 + 42

Noble County Real Estate Search

Auditor's Office



OWNER:	DU PONT ENERGY COAL HOLDINGS IN	Parcel 1 of 3	>> >	PARCEL:	07-0021308.000
---------------	---------------------------------	---------------	------	----------------	----------------

New Search Search Results Property Card

Charge / Payments Owner / Values Charge Basis History Dwelling Land / Building Sketch Sales History Levies

Owner Name	Legal Description	Mailing Address	100% Values	
DU PONT ENERGY COAL HOLDINGS IN	8-7-20 4 SW 1/4 NW 1/4 .500A	CNX RESOURCES-PROPERTY TAX 100 CONSOL ENERGY DR,SUITE 40	Land	600
			Building	0
TR 142		0 CANONSBURG PA 1531	Total	600
Financial Institution:	18			
Property Class	Range - Tract - Section	1st Due	2nd Due	Total Due
100	8 - 7 -20	\$.00	\$.00	\$.00 Less Details

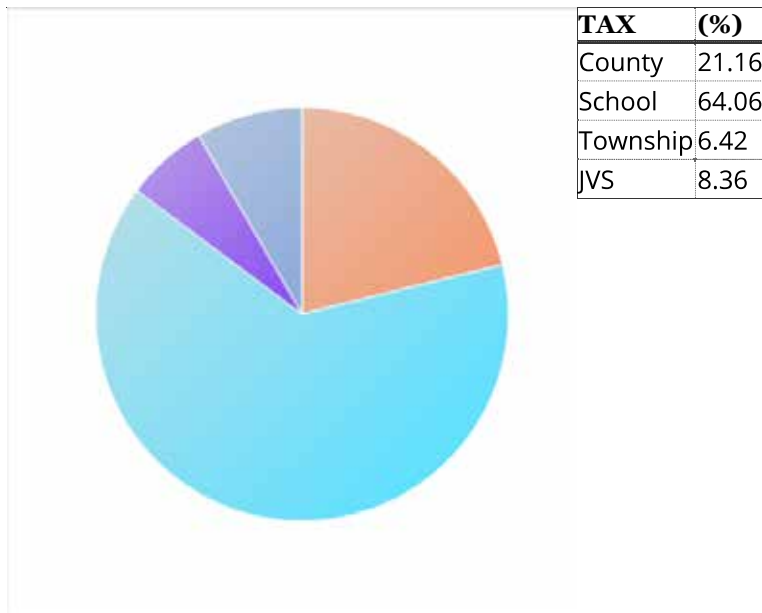
Real Estate	Prior	Dec Int	1st Half	1st Pen	2nd Half	2nd Pen	Aug Int
Charge			3.10		3.10		
Paid			3.10		3.10		
Due							

No Special Assessments on this parcel

Payment Information

Date	Amount
2019-07-12	3.10
2019-02-15	3.10

Your Tax Dollars Go To...



REAL ESTATE TAX INFORMATION

TRACTS: 40 + 41 + 42

County Real Estate Search

<http://71.67.215.3/reaweb/re-chg.php?account=070021310000&rec=3&d...>

Noble County Real Estate Search

Auditor's Office



OWNER: DU PONT ENERGY COAL HOLDINGS IN	< << Parcel 3 of 3	PARCEL: 07-0021310.000
---	--------------------	-------------------------------

[New Search](#) [Search Results](#) [Property Card](#)

[Charge / Payments](#) [Owner / Values](#) [Charge Basis](#) [History](#) [Dwelling](#) [Land / Building](#) [Sketch](#) [Sales History](#) [Levies](#)

Owner Name	Legal Description	Mailing Address	100% Values	
DU PONT ENERGY COAL HOLDINGS IN	8-7-20 3 NW 1/4 19.930A	CNX RESOURCES-PROPERTY TAX 100 CONSOL ENERGY DR,SUITE 40	Land	23910
			Building	0
TR 142 REAR		0 CANONSBURG PA 1531	Total	23910
Financial Institution:	18			
Property Class	Range - Tract - Section	1st Due	2nd Due	Total Due
100	8 - 7 -20	\$.00	\$.00	\$.00 Less Details

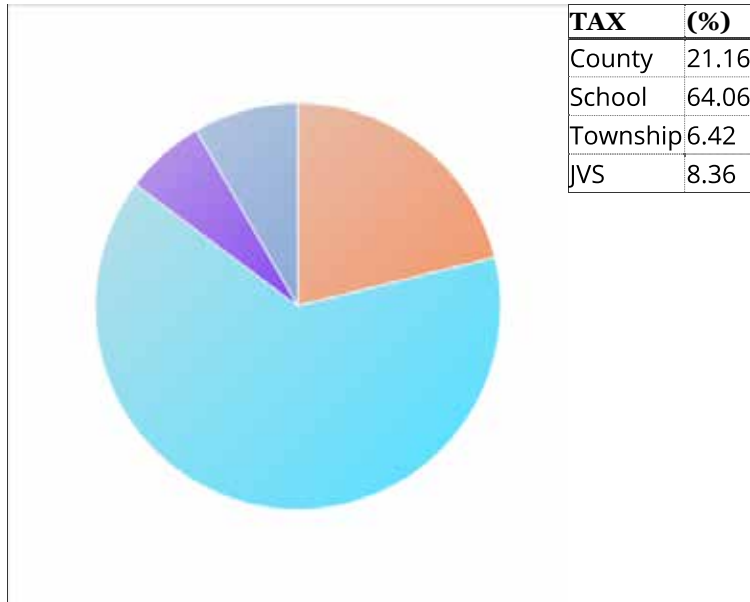
Real Estate	Prior	Dec Int	1st Half	1st Pen	2nd Half	2nd Pen	Aug Int
Charge			123.96		123.96		
Paid			123.96		123.96		
Due							

No Special Assessments on this parcel

Payment Information

Date	Amount
2019-07-12	123.96
2019-02-15	123.96

Your Tax Dollars Go To...



REAL ESTATE TAX INFORMATION

TRACTS: 40 + 41 + 42

Noble County Real Estate Search

Auditor's Office



OWNER: DU PONT ENERGY COAL HOLDINGS IN	< << Parcel 3 of 3	PARCEL: 07-0021312.000
---	--------------------	-------------------------------

[New Search](#) [Search Results](#) [Property Card](#)
[Charge / Payments](#) [Owner / Values](#) [Charge Basis](#) [History](#) [Dwelling](#) [Land / Building](#) [Sketch](#) [Sales History](#) [Levies](#)

Owner Name	Legal Description	Mailing Address	100% Values	
DU PONT ENERGY COAL HOLDINGS IN	8-7-20 SE 1/4 NE 1/4	CNX RESOURCES-PROPERTY TAX 100 CONSOL ENERGY DR,SUITE 40	Land	49970
	41.630A		Building	0
TR 142 REAR		0 CANONSBURG PA 1531	Total	49970
Financial Institution:	18			
Property Class	Range - Tract - Section	1st Due	2nd Due	Total Due
100	8 - 7 -20	\$.00	\$.00	\$.00 Less Details

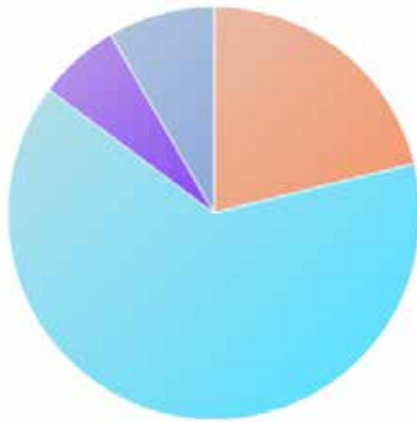
Real Estate	Prior	Dec Int	1st Half	1st Pen	2nd Half	2nd Pen	Aug Int
Charge			259.01		259.01		
Paid			259.01		259.01		
Due							

No Special Assessments on this parcel

Payment Information

Date	Amount
2019-07-12	259.01
2019-02-15	259.01

Your Tax Dollars Go To...



TAX	(%)
County	21.16
School	64.06
Township	6.42
JVS	8.36

REAL ESTATE TAX INFORMATION

TRACTS: 40 + 41 + 42

County Real Estate Search

<http://71.67.215.3/reaweb/re-chg.php?account=070021314000&rec=1&d...>

Noble County Real Estate Search

Auditor's Office



OWNER: DU PONT ENERGY COAL HOLDINGS I	Parcel 1 of 3 >> >	PARCEL: 07-0021314.000
--	--------------------	-------------------------------

[New Search](#) [Search Results](#) [Property Card](#)

[Charge / Payments](#) [Owner / Values](#) [Charge Basis](#) [History](#) [Dwelling](#) [Land / Building](#) [Sketch](#) [Sales History](#) [Levies](#)

Owner Name	Legal Description	Mailing Address	100% Values	
DU PONT ENERGY COAL HOLDINGS I	8-7-20 8 NE 1/4 8.200A	CNX RESOURCES-PROPERTY TAX 100 CONSOL ENERGY DR,SUITE 40	Land	9540
			Building	0
TR 142		0 CANONSBURG PA 1531	Total	9540
Financial Institution:	18			
Property Class	Range - Tract - Section	1st Due	2nd Due	Total Due
100	8 - 7 -20	\$.00	\$.00	\$.00 Less Details

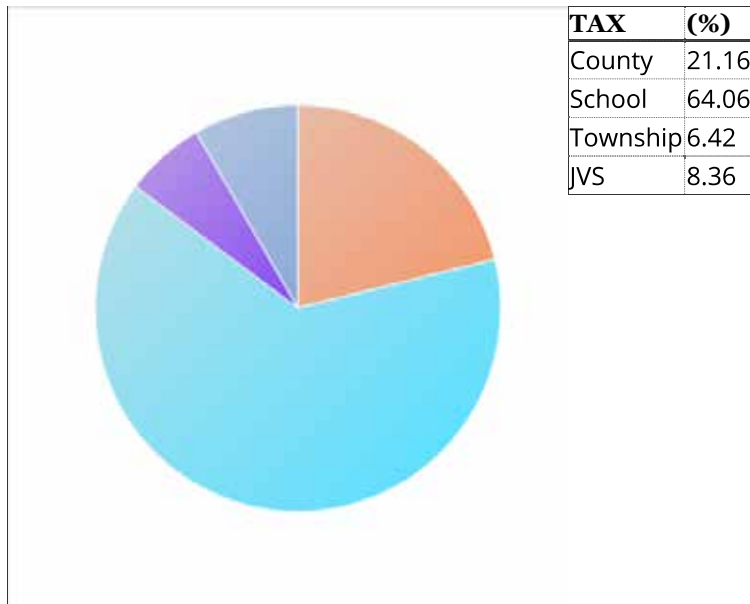
Real Estate	Prior	Dec Int	1st Half	1st Pen	2nd Half	2nd Pen	Aug Int
Charge			49.46		49.46		
Paid			49.46		49.46		
Due							

No Special Assessments on this parcel

Payment Information

Date	Amount
2019-07-12	49.46
2019-02-15	49.46

Your Tax Dollars Go To...



REAL ESTATE TAX INFORMATION

TRACTS: 40 + 41 + 42

Noble County Real Estate Search

Auditor's Office



OWNER: DUPONT ENERGY COAL HOLDINGS INC	<< Parcel 3 of 3	PARCEL: 07-0021321.000
---	------------------	-------------------------------

[New Search](#) [Search Results](#) [Property Card](#)
[Charge / Payments](#) [Owner / Values](#) [Charge Basis](#) [History](#) [Dwelling](#) [Land / Building](#) [Sketch](#) [Sales History](#) [Levies](#)

Owner Name	Legal Description	Mailing Address	100% Values	
DUPONT ENERGY COAL HOLDINGS INC	8-7-17 PT SW 1/4 NW 1/4	CNX RESOURCES-PROPERTY TAX 100 CONSOL ENERGY DR,SUITE 40	Land	16800
	14.00A		Building	0
TR 139		0 CANONSBURG PA 1531	Total	16800
Financial Institution:	18			
Property Class	Range - Tract - Section	1st Due	2nd Due	Total Due
100	8 - 7 - 17	\$.00	\$.00	\$.00 Less Details

Real Estate	Prior	Dec Int	1st Half	1st Pen	2nd Half	2nd Pen	Aug Int
Charge			87.07		87.07		
Paid			87.07		87.07		
Due							

No Special Assessments on this parcel

Payment Information

Date	Amount
2019-07-12	87.07
2019-02-15	87.07

Your Tax Dollars Go To...



TAX	(%)
County	21.16
School	64.06
Township	6.42
JVS	8.36

REAL ESTATE TAX INFORMATION

TRACTS: 40 + 41 + 42

County Real Estate Search

<http://71.67.215.3/reaweb/re-chg.php?account=070021347000&rec=3&d...>

Noble County Real Estate Search

Auditor's Office



OWNER: DU PONT ENERGY COAL HOLDINGS IN	< << Parcel 3 of 3	PARCEL: 07-0021347.000
---	--------------------	-------------------------------

[New Search](#) [Search Results](#) [Property Card](#)

[Charge / Payments](#) [Owner / Values](#) [Charge Basis](#) [History](#) [Dwelling](#) [Land / Building](#) [Sketch](#) [Sales History](#) [Levies](#)

Owner Name	Legal Description	Mailing Address	100% Values	
DU PONT ENERGY COAL HOLDINGS IN	8-7-19 SE 1/4 NE 1/4 41.000A	CNX RESOURCES-PROPERTY TAX 100 CONSOL ENERGY DR,SUITE 40	Land	48430
			Building	0
TR 139		0 CANONSBURG PA 1531	Total	48430
Financial Institution:	18			
Property Class	Range - Tract - Section	1st Due	2nd Due	Total Due
100	8 - 7 -19	\$.00	\$.00	\$.00 Less Details

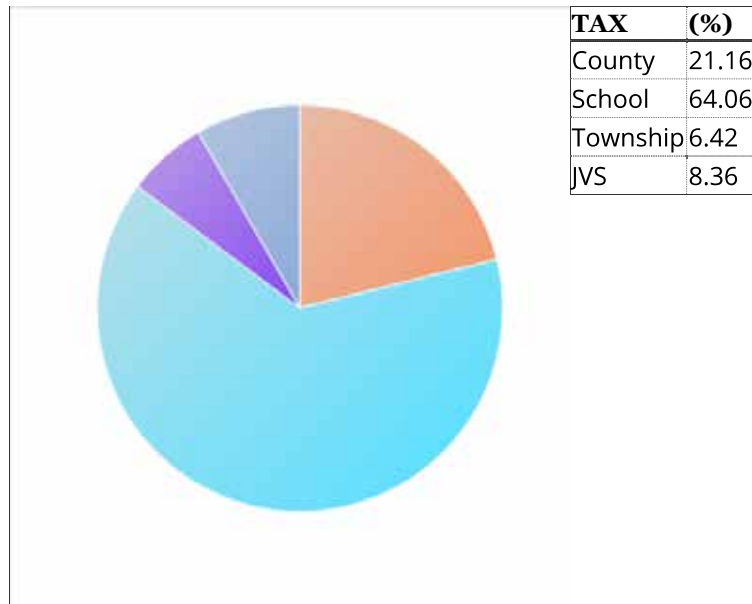
Real Estate	Prior	Dec Int	1st Half	1st Pen	2nd Half	2nd Pen	Aug Int
Charge			251.01		251.01		
Paid			251.01		251.01		
Due							

No Special Assessments on this parcel

Payment Information

Date	Amount
2019-07-12	251.01
2019-02-15	251.01

Your Tax Dollars Go To...



REAL ESTATE TAX INFORMATION

TRACTS: 40 + 41 + 42

Noble County Real Estate Search

Auditor's Office



OWNER:	CNX MARINE TERMINALS INC	<<	Parcel 3 of 3	PARCEL:	07-0021348.000
---------------	--------------------------	----	---------------	----------------	----------------

New Search Search Results Property Card

Charge / Payments Owner / Values Charge Basis History Dwelling Land / Building Sketch Sales History Levies

Owner Name	Legal Description	Mailing Address	100% Values	
CNX MARINE TERMINALS INC	8-7-20 PT NW 1/4 SW 1/4 &	CNX RESOURCES-PROPERTY TAX 100 CONSOL ENERGY DR,SUITE 40	Land	26970
	PT SW 1/4 NW 1/4 19.6208A		Building	0
TR 139		0 CANONSBURG PA 1531	Total	26970
Financial Institution:	18			
Property Class	Range - Tract - Section	1st Due	2nd Due	Total Due
100	8 - 7 -20	\$.00	\$.00	\$.00 Less Details

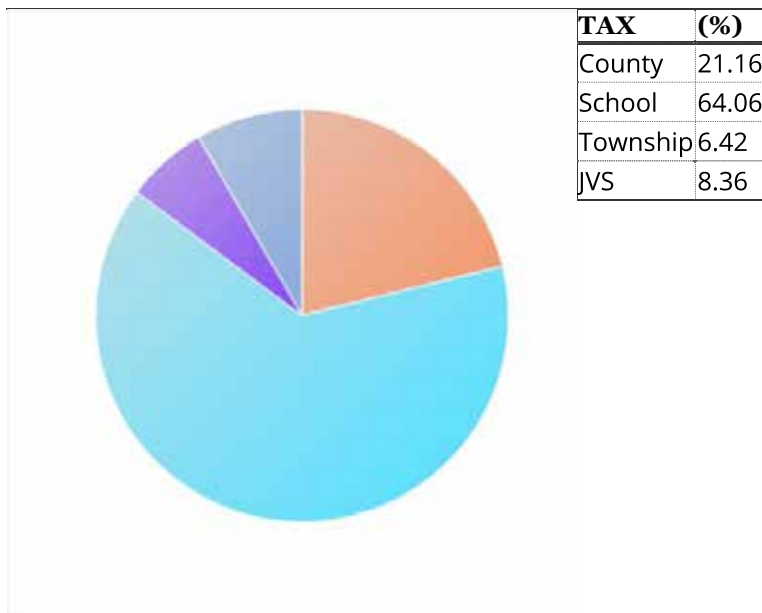
Real Estate	Prior	Dec Int	1st Half	1st Pen	2nd Half	2nd Pen	Aug Int
Charge			139.80		139.80		
Paid			139.80		139.80		
Due							

No Special Assessments on this parcel

Payment Information

Date	Amount
2019-07-12	139.80
2019-02-15	139.80

Your Tax Dollars Go To...



REAL ESTATE TAX INFORMATION

TRACTS: 40 + 41 + 42

County Real Estate Search

<http://71.67.215.3/reaweb/re-chg.php?account=070021348001&rec=1&d...>

Noble County Real Estate Search

Auditor's Office



OWNER:	CNX MARINE TERMINALS INC	Parcel 1 of 3	>>	>	PARCEL:	07-0021348.001
---------------	--------------------------	---------------	----	---	----------------	----------------

[New Search](#) [Search Results](#) [Property Card](#)

[Charge / Payments](#) [Owner / Values](#) [Charge Basis](#) [History](#) [Dwelling](#) [Land / Building](#) [Sketch](#) [Sales History](#) [Levies](#)

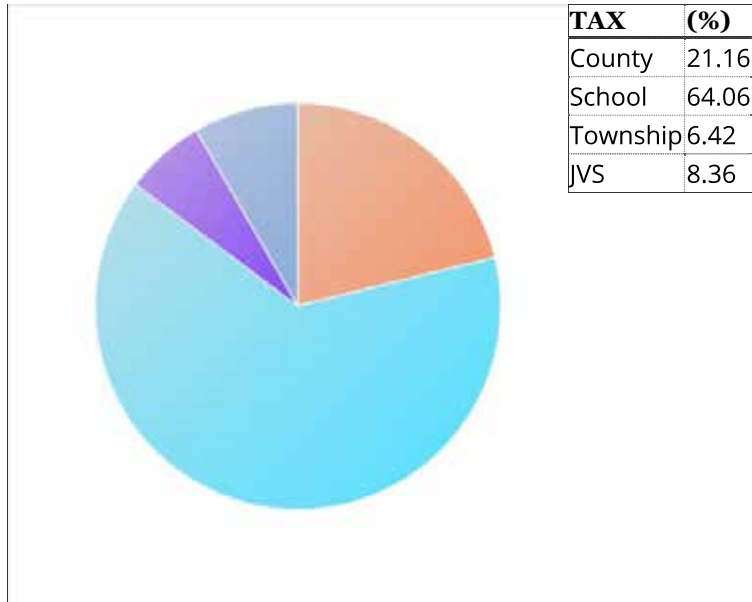
Owner Name	Legal Description	Mailing Address	100% Values	
CNX MARINE TERMINALS INC	8-7-20 PT W 1/2 NW 1/4	CNX RESOURCES-PROPERTY TAX 100 CONSOL ENERGY DR,SUITE 40	Land	15600
	10.0071A		Building	0
TR 139		0 CANONSBURG PA 1531	Total	15600
Financial Institution:	18			
Property Class	Range - Tract - Section	1st Due	2nd Due	Total Due
100	8 - 7 -20	\$.00	\$.00	\$.00

Real Estate	Prior	Dec Int	1st Half	1st Pen	2nd Half	2nd Pen	Aug Int
Charge			80.86		80.86		
Paid			80.86		80.86		
Due							

Special Assessments	Prior	Dec Int	1st Half	1st Pen	2nd Half	2nd Pen	Aug Int
99/ MWCD			3.00		3.00		
Total Charge			3.00		3.00		
Paid			3.00		3.00		
Due							

Payment Information	
Date	Amount
2019-07-12	83.86
2019-02-15	83.86

Your Tax Dollars Go To...



REAL ESTATE TAX INFORMATION

TRACTS: 40 + 41 + 42

Noble County Real Estate Search

Auditor's Office



OWNER: DU PONT ENERGY COAL HOLDINGS IN	< << Parcel 3 of 3	PARCEL: 07-0021349.000
---	--------------------	-------------------------------

[New Search](#) [Search Results](#) [Property Card](#)
[Charge / Payments](#) [Owner / Values](#) [Charge Basis](#) [History](#) [Dwelling](#) [Land / Building](#) [Sketch](#) [Sales History](#) [Levies](#)

Owner Name	Legal Description	Mailing Address	100% Values	
DU PONT ENERGY COAL HOLDINGS IN	8-7-19 2 NE 1/4 17.500A	CNX RESOURCES-PROPERTY TAX 100 CONSOL ENERGY DR,SUITE 40	Land	20800
			Building	0
TR 139		0 CANONSBURG PA 1531	Total	20800

Financial Institution:	18			
Property Class	Range - Tract - Section	1st Due	2nd Due	Total Due
100	8 - 7 -19	\$.00	\$.00	\$.00

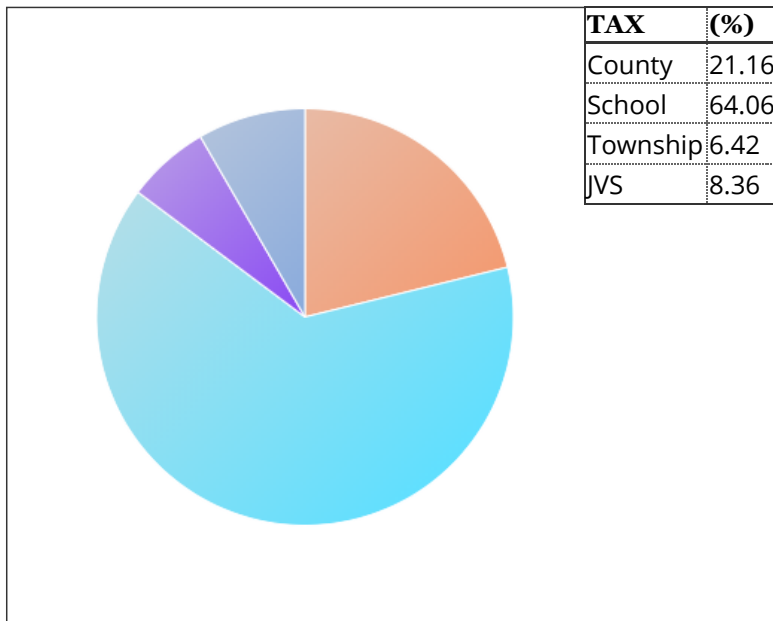
Real Estate	Prior	Dec Int	1st Half	1st Pen	2nd Half	2nd Pen	Aug Int
Charge			107.81		107.81		
Paid			107.81		107.81		
Due							

No Special Assessments on this parcel

Payment Information

Date	Amount
2019-07-12	107.81
2019-02-15	107.81

Your Tax Dollars Go To...



REAL ESTATE TAX INFORMATION

TRACTS: 40 + 41 + 42

County Real Estate Search

<http://71.67.215.3/reaweb/re-chg.php?account=070021350000&rec=1&d...>

Noble County Real Estate Search

Auditor's Office



OWNER: DU PONT ENERGY COAL HOLDINGS IN	Parcel 1 of 3 >> >	PARCEL: 07-0021350.000
---	--------------------	-------------------------------

[New Search](#) [Search Results](#) [Property Card](#)

[Charge / Payments](#) [Owner / Values](#) [Charge Basis](#) [History](#) [Dwelling](#) [Land / Building](#) [Sketch](#) [Sales History](#) [Levies](#)

Owner Name	Legal Description	Mailing Address	100% Values	
DU PONT ENERGY COAL HOLDINGS IN	8-7-19 NE 1/4 NE 1/4	CNX RESOURCES-PROPERTY TAX 100 CONSOL ENERGY DR,SUITE 40	Land	11940
	10.000A		Building	0
TR 139		0 CANONSBURG PA 1531	Total	11940
Financial Institution:	18			
Property Class	Range - Tract - Section	1st Due	2nd Due	Total Due
100	8 - 7 -19	\$.00	\$.00	\$.00 Less Details

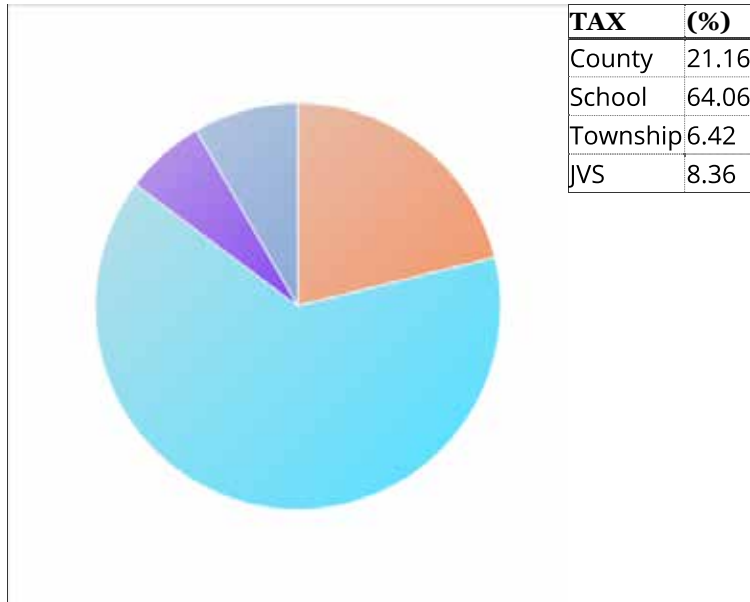
Real Estate	Prior	Dec Int	1st Half	1st Pen	2nd Half	2nd Pen	Aug Int
Charge			61.90		61.90		
Paid			61.90		61.90		
Due							

No Special Assessments on this parcel

Payment Information

Date	Amount
2019-07-12	61.90
2019-02-15	61.90

Your Tax Dollars Go To...



REAL ESTATE TAX INFORMATION

TRACTS: 40 + 41 + 42

Noble County Real Estate Search

Auditor's Office



OWNER:	DU PONT ENERGY COAL HOLDINGS IN	Parcel 1 of 3	>> >	PARCEL:	07-0021351.000
---------------	---------------------------------	---------------	------	----------------	----------------

[New Search](#) [Search Results](#) [Property Card](#)

[Charge / Payments](#) [Owner / Values](#) [Charge Basis](#) [History](#) [Dwelling](#) [Land / Building](#) [Sketch](#) [Sales History](#) [Levies](#)

Owner Name	Legal Description	Mailing Address	100% Values	
DU PONT ENERGY COAL HOLDINGS IN	8-7-20 PT NW 1/4 NW 1/4 3.500A	CNX RESOURCES-PROPERTY TAX 100 CONSOL ENERGY DR,SUITE 40	Land	4000
			Building	0
TR 139		0 CANONSBURG PA 1531	Total	4000
Financial Institution:	18			
Property Class	Range - Tract - Section	1st Due	2nd Due	Total Due
100	8 - 7 -20	\$.00	\$.00	\$.00 Less Details

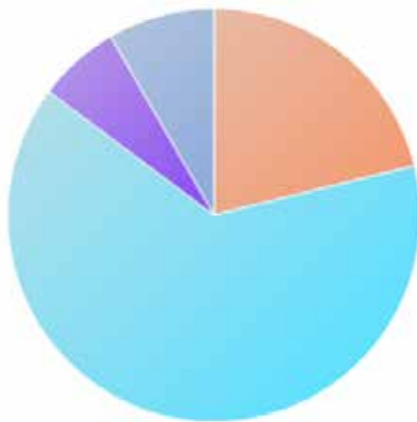
Real Estate	Prior	Dec Int	1st Half	1st Pen	2nd Half	2nd Pen	Aug Int
Charge			20.74		20.74		
Paid			20.74		20.74		
Due							

No Special Assessments on this parcel

Payment Information

Date	Amount
2019-07-12	20.74
2019-02-15	20.74

Your Tax Dollars Go To...



TAX	(%)
County	21.16
School	64.06
Township	6.42
JVS	8.36

REAL ESTATE TAX INFORMATION

TRACTS: 40 + 41 + 42

County Real Estate Search

<http://71.67.215.3/reaweb/re-chg.php?account=070021364000&rec=2&d...>

Noble County Real Estate Search

Auditor's Office



OWNER: RESERVE COAL PROPERTIES CO	< << Parcel 2 of 3 >> >	PARCEL: 07-0021364.000
--	-------------------------	-------------------------------

[New Search](#) [Search Results](#) [Property Card](#)

[Charge / Payments](#) [Owner / Values](#) [Charge Basis](#) [History](#) [Dwelling](#) [Land / Building](#) [Sketch](#) [Sales History](#) [Levies](#)

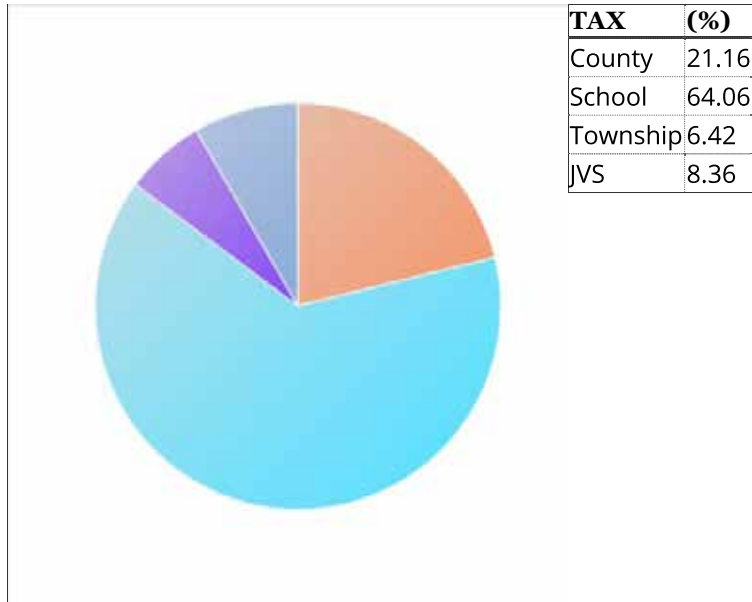
Owner Name	Legal Description	Mailing Address	100% Values	
RESERVE COAL PROPERTIES CO	8-7-18 NE 1/4 SE 1/4	CNX RESOURCES-PROPERTY TAX 100 CONSOL ENERGY DR,SUITE 40	Land	104060
	86.8600A		Building	0
TR 214		0 CANONSBURG PA 1531	Total	104060
Financial Institution:	18			
Property Class	Range - Tract - Section	1st Due	2nd Due	Total Due
100	8 - O -A8	\$.00	\$.00	\$.00 Less Details

Real Estate	Prior	Dec Int	1st Half	1st Pen	2nd Half	2nd Pen	Aug Int
Charge			539.34		539.34		
Paid			539.34		539.34		
Due							

Special Assessments	Prior	Dec Int	1st Half	1st Pen	2nd Half	2nd Pen	Aug Int
99/ MWCD			3.00		3.00		
Total Charge			3.00		3.00		
Paid			3.00		3.00		
Due							

Payment Information		
Date	Amount	
2019-07-12		542.34
2019-02-15		542.34

Your Tax Dollars Go To...



REAL ESTATE TAX INFORMATION

TRACTS: 40 + 41 + 42

Noble County Real Estate Search

Auditor's Office



OWNER:	DUPONT ENERGY COAL HOLDINGS INC	Parcel 1 of 3	>> >	PARCEL:	07-0051083.000
---------------	---------------------------------	---------------	------	----------------	----------------

New Search Search Results Property Card

Charge / Payments Owner / Values Charge Basis History Dwelling Land / Building Sketch Sales History Levies

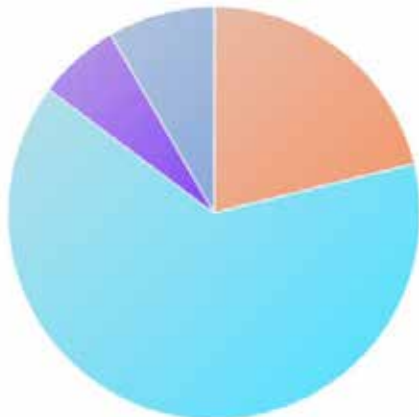
Owner Name	Legal Description	Mailing Address	100% Values	
DUPONT ENERGY COAL HOLDINGS INC	8-7-17 PT E 1/2 SW 1/4	CNX RESOURCES-PROPERTY TAX 100 CONSOL ENERGY DR,SUITE 40	Land	19370
	16.14 A		Building	0
		0 CANONSBURG PA 1531	Total	19370
Financial Institution:	18			
Property Class	Range - Tract - Section	1st Due	2nd Due	Total Due
100	8 - 7 -17	\$.00	\$.00	\$.00 Less Details

Real Estate	Prior	Dec Int	1st Half	1st Pen	2nd Half	2nd Pen	Aug Int
Charge			100.40		100.40		
Paid			100.40		100.40		
Due							

Special Assessments	Prior	Dec Int	1st Half	1st Pen	2nd Half	2nd Pen	Aug Int
99/ MWCD			3.00		3.00		
Total Charge			3.00		3.00		
Paid			3.00		3.00		
Due							

Payment Information	
Date	Amount
2019-07-12	103.40
2019-02-15	103.40

Your Tax Dollars Go To...



TAX	(%)
County	21.16
School	64.06
Township	6.42
JVS	8.36

REAL ESTATE TAX INFORMATION

TRACTS: 40 + 41 + 42

County Real Estate Search

<http://71.67.215.3/reaweb/re-chg.php?account=070051084000&rec=1&d...>

Noble County Real Estate Search

Auditor's Office



OWNER: DUPONT ENERGY COAL HOLDINGS INC	Parcel 1 of 3 >> >	PARCEL: 07-0051084.000
---	--------------------	-------------------------------

[New Search](#) [Search Results](#) [Property Card](#)

[Charge / Payments](#) [Owner / Values](#) [Charge Basis](#) [History](#) [Dwelling](#) [Land / Building](#) [Sketch](#) [Sales History](#) [Levies](#)

Owner Name	Legal Description	Mailing Address	100% Values	
DUPONT ENERGY COAL HOLDINGS INC	8-7-17 PT SE 1/4 SW 1/4	CNX RESOURCES-PROPERTY TAX 100 CONSOL ENERGY DR,SUITE 40	Land	27660
	23.06 A		Building	0
		0 CANONSBURG PA 1531	Total	27660
Financial Institution:	18			
Property Class	Range - Tract - Section	1st Due	2nd Due	Total Due
100	8 - 7 -17	\$.00	\$.00	\$.00 Less Details

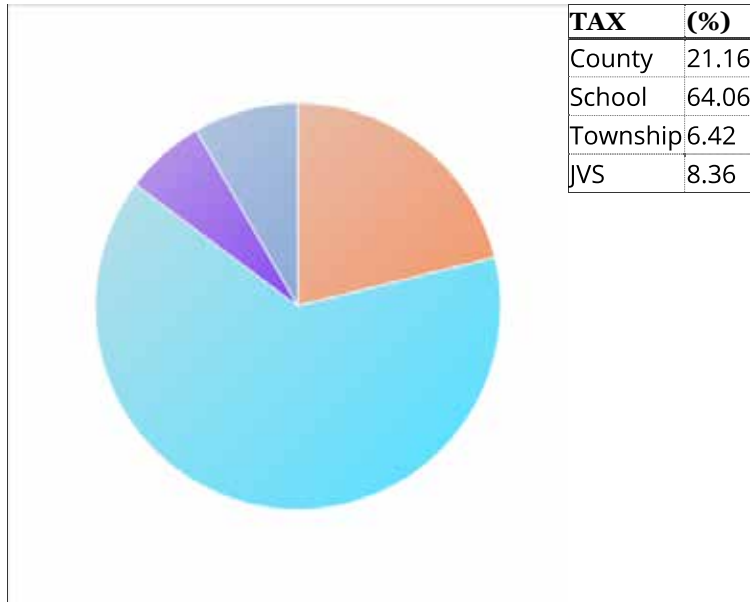
Real Estate	Prior	Dec Int	1st Half	1st Pen	2nd Half	2nd Pen	Aug Int
Charge			143.35		143.35		
Paid			143.35		143.35		
Due							

No Special Assessments on this parcel

Payment Information

Date	Amount
2019-07-12	143.35
2019-02-15	143.35

Your Tax Dollars Go To...



REAL ESTATE TAX INFORMATION

TRACTS: 43

Noble County Real Estate Search

Auditor's Office



OWNER:	DU PONT ENERGY COAL HOLDINGS IN	Parcel 1 of 3	>> >	PARCEL:	07-0021028.000
---------------	---------------------------------	---------------	------	----------------	----------------

[New Search](#) [Search Results](#) [Property Card](#)

[Charge / Payments](#) [Owner / Values](#) [Charge Basis](#) [History](#) [Dwelling](#) [Land / Building](#) [Sketch](#) [Sales History](#) [Levies](#)

Owner Name	Legal Description	Mailing Address	100% Values	
DU PONT ENERGY COAL HOLDINGS IN	8-7-9 3 SW 1/4 NW 1/4	CNX RESOURCES-PROPERTY TAX 100 CONSOL ENERGY DR,SUITE 40	Land	6460
	5.675A		Building	0
TR 140		0 CANONSBURG PA 1531	Total	6460

Financial Institution:	18			
Property Class	Range - Tract - Section	1st Due	2nd Due	Total Due
100	8 - 7 - 9	\$.00	\$.00	\$.00

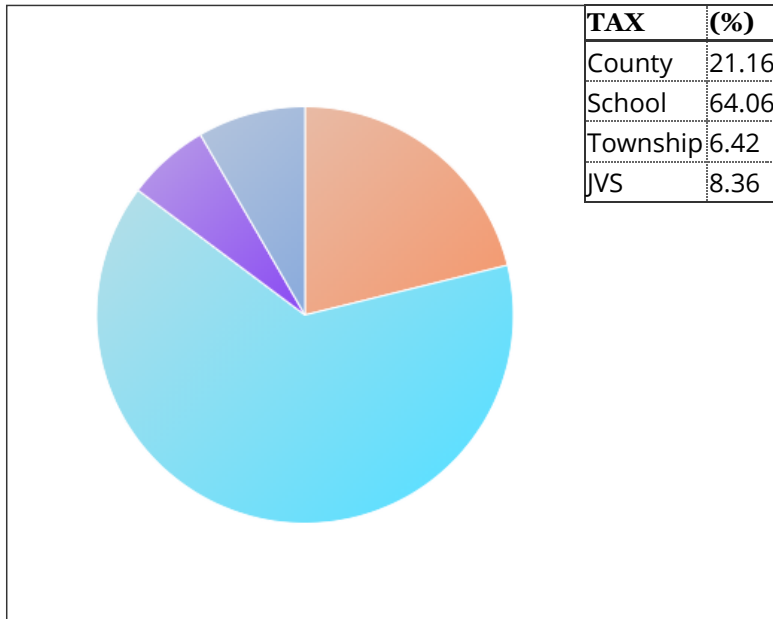
Real Estate	Prior	Dec Int	1st Half	1st Pen	2nd Half	2nd Pen	Aug Int
Charge			33.46		33.46		
Paid			33.46		33.46		
Due							

No Special Assessments on this parcel

Payment Information

Date	Amount
2019-07-12	33.46
2019-02-15	33.46

Your Tax Dollars Go To...



REAL ESTATE TAX INFORMATION

TRACTS: 43

Noble County Real Estate Search

Auditor's Office



OWNER: DU PONT ENERGY COAL HOLDINGS IN	< << Parcel 3 of 3	PARCEL: 07-0021029.000
---	--------------------	-------------------------------

[New Search](#) [Search Results](#) [Property Card](#)

[Charge / Payments](#) [Owner / Values](#) [Charge Basis](#) [History](#) [Dwelling](#) [Land / Building](#) [Sketch](#) [Sales History](#) [Levies](#)

Owner Name	Legal Description	Mailing Address	100% Values	
DU PONT ENERGY COAL HOLDINGS IN	8-7-8 NE 1/4 SE 1/4 3	CNX RESOURCES-PROPERTY TAX 100 CONSOL ENERGY DR,SUITE 40	Land	67200
	SW 1/4 NE 1/4 56.003A		Building	0
TR 140 REAR		0 CANONSBURG PA 1531	Total	67200

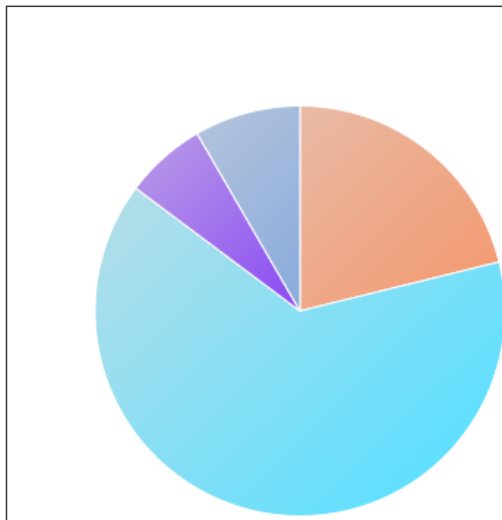
Financial Institution:	18			
Property Class	Range - Tract - Section	1st Due	2nd Due	Total Due
100	8 - 7 - 8	\$.00	\$.00	\$.00

Real Estate	Prior	Dec Int	1st Half	1st Pen	2nd Half	2nd Pen	Aug Int
Charge			348.30		348.30		
Paid			348.30		348.30		
Due							

Special Assessments	Prior	Dec Int	1st Half	1st Pen	2nd Half	2nd Pen	Aug Int
99/ MWCD			3.00		3.00		
Total Charge			3.00		3.00		
Paid			3.00		3.00		
Due							

Payment Information	
Date	Amount
2019-07-12	351.30
2019-02-15	351.30

Your Tax Dollars Go To...



TAX	(%)
County	21.16
School	64.06
Township	6.42
JVS	8.36

REAL ESTATE TAX INFORMATION

TRACTS: 44

Noble County Real Estate Search

Auditor's Office



OWNER: DU PONT ENERGY COAL HOLDINGS IN	<< Parcel 2 of 3 >> >	PARCEL: 07-0021094.000
---	-----------------------	-------------------------------

New Search Search Results Property Card

Charge / Payments Owner / Values Charge Basis History Dwelling Land / Building Sketch Sales History Levies

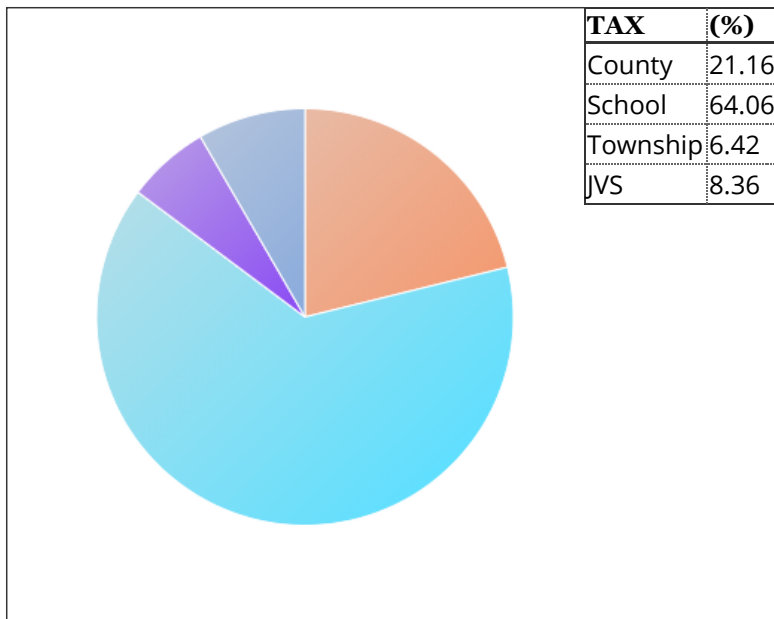
Owner Name	Legal Description	Mailing Address	100% Values	
DU PONT ENERGY COAL HOLDINGS IN	8-7-8 PT NE 1/4 & PT NW 1/4 112.91A	CNX RESOURCES-PROPERTY TAX 100 CONSOL ENERGY DR,SUITE 40	Land	135910
			Building	400
SR 147		0 CANONSBURG PA 1531	Total	136310
Financial Institution:		18		
Property Class	Range - Tract - Section	1st Due	2nd Due	Total Due
101	8 - 7 - 8	\$.00	\$.00	\$.00

Real Estate	Prior	Dec Int	1st Half	1st Pen	2nd Half	2nd Pen	Aug Int
Charge			706.54		706.54		
Paid			706.54		706.54		
Due							

Special Assessments	Prior	Dec Int	1st Half	1st Pen	2nd Half	2nd Pen	Aug Int
99/ MWCD			3.00		3.00		
Total Charge			3.00		3.00		
Paid			3.00		3.00		
Due							

Payment Information	
Date	Amount
2019-07-12	709.54
2019-02-15	709.54

Your Tax Dollars Go To...



REAL ESTATE TAX INFORMATION

TRACTS: 44

Noble County Real Estate Search

Auditor's Office



OWNER: DUPONT ENERGY COAL HOLDINGS INC	Parcel 1 of 3 >> >	PARCEL: 07-0051087.000
---	--------------------	-------------------------------

[New Search](#) [Search Results](#) [Property Card](#)

[Charge / Payments](#) [Owner / Values](#) [Charge Basis](#) [History](#) [Dwelling](#) [Land / Building](#) [Sketch](#) [Sales History](#) [Levies](#)

Owner Name	Legal Description	Mailing Address	100% Values	
DUPONT ENERGY COAL HOLDINGS INC	8-7-8 PT SE 1/4 NW 1/4	CNX RESOURCES-PROPERTY TAX 100 CONSOL ENERGY DR,SUITE 40	Land	24000
	20.00 A		Building	0
SR 147		0 CANONSBURG PA 1531	Total	24000

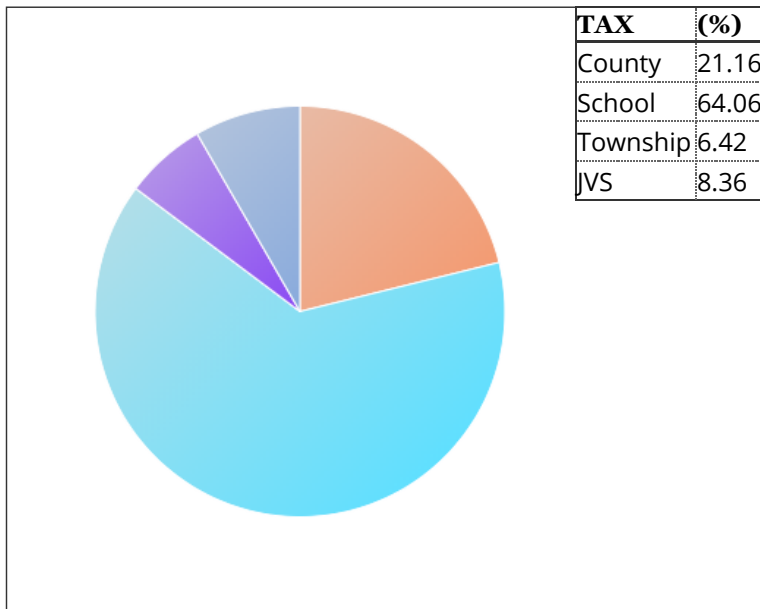
Financial Institution:	18			
Property Class	Range - Tract - Section	1st Due	2nd Due	Total Due
100	8 - 7 - 8	\$.00	\$.00	\$.00 Less Details

Real Estate	Prior	Dec Int	1st Half	1st Pen	2nd Half	2nd Pen	Aug Int
Charge			124.40		124.40		
Paid			124.40		124.40		
Due							

Special Assessments	Prior	Dec Int	1st Half	1st Pen	2nd Half	2nd Pen	Aug Int
99/ MWCD			3.00		3.00		
Total Charge			3.00		3.00		
Paid			3.00		3.00		
Due							

Payment Information	
Date	Amount
2019-07-12	127.40
2019-02-15	127.40

Your Tax Dollars Go To...



REAL ESTATE TAX INFORMATION

TRACTS: 45

Noble County Real Estate Search

Auditor's Office



OWNER: DU PONT ENERGY COAL HOLDINGS IN	< << Parcel 2 of 3 >> >	PARCEL: 07-0021096.000
---	-------------------------	-------------------------------

[New Search](#) [Search Results](#) [Property Card](#)
[Charge / Payments](#) [Owner / Values](#) [Charge Basis](#) [History](#) [Dwelling](#) [Land / Building](#) [Sketch](#) [Sales History](#) [Levies](#)

Owner Name	Legal Description	Mailing Address	100% Values	
DU PONT ENERGY COAL HOLDINGS IN	8-7-5 PT 5 SW 1/4	CNX RESOURCES-PROPERTY TAX 100 CONSOL ENERGY DR,SUITE 40	Land	67490
	56.400A		Building	0
SR 147		0 CANONSBURG PA 1531	Total	67490
Financial Institution: 18				
Property Class	Range - Tract - Section	1st Due	2nd Due	Total Due
100	8 - 7 - 5	\$.00	\$.00	\$.00

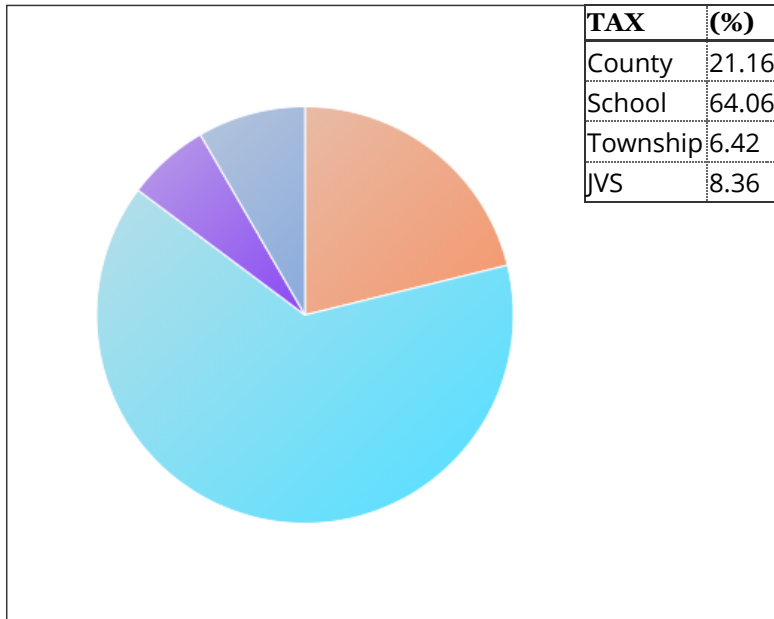
Real Estate	Prior	Dec Int	1st Half	1st Pen	2nd Half	2nd Pen	Aug Int
Charge			349.78		349.78		
Paid			349.78		349.78		
Due							

No Special Assessments on this parcel

Payment Information

Date	Amount
2019-07-12	349.78
2019-02-15	349.78

Your Tax Dollars Go To...



REAL ESTATE TAX INFORMATION

TRACTS: 46 + 47 + 49 + 50 + 52 + 56

County Real Estate Search

<http://71.67.215.3/reaweb/re-chg.php?account=230021003000&rec=2&d...>

Noble County Real Estate Search

Auditor's Office



OWNER: DUPONT ENERGY COAL HOLDINGS INC	<< Parcel 2 of 3 >>	PARCEL: 23-0021003.000
---	---------------------	-------------------------------

[New Search](#) [Search Results](#) [Property Card](#)

[Charge / Payments](#) [Owner / Values](#) [Charge Basis](#) [History](#) [Dwelling](#) [Land / Building](#) [Sketch](#) [Sales History](#) [Levies](#)

Owner Name	Legal Description	Mailing Address	100% Values	
DUPONT ENERGY COAL HOLDINGS INC	8-7-3 PT SW 1/4 PT SE 1/4	CNX RESOURCES-PROPERTY TAX 100 CONSOL ENERGY DR,SUITE 40	Land	104510
	99.54 ACR		Building	0
SR 146		0 CANONSBURG PA 1531	Total	104510
Financial Institution:	18			
Property Class	Range - Tract - Section	1st Due	2nd Due	Total Due
100	8 - 7 - 3	\$.00	\$.00	\$.00 Less Details

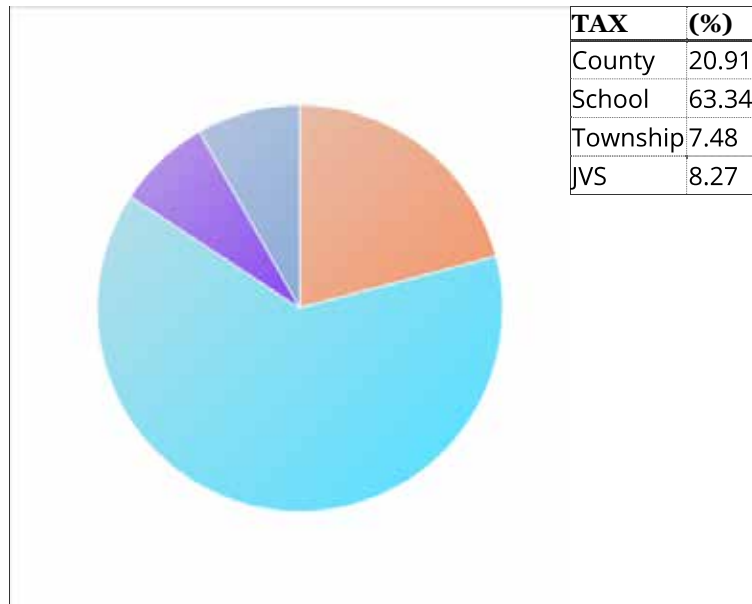
Real Estate	Prior	Dec Int	1st Half	1st Pen	2nd Half	2nd Pen	Aug Int
Charge			545.15		545.15		
Paid			545.15		545.15		
Due							

No Special Assessments on this parcel

Payment Information

Date	Amount
2019-07-12	545.15
2019-02-15	545.15

Your Tax Dollars Go To...



REAL ESTATE TAX INFORMATION

TRACTS: 46 + 47 + 49 + 50 + 52 + 56

Noble County Real Estate Search

Auditor's Office



OWNER: DU PONT ENERGY COAL HOLDINGS IN	<< Parcel 2 of 3 >>>	PARCEL: 23-0021356.000
---	----------------------	-------------------------------

New Search Search Results Property Card

Charge / Payments Owner / Values Charge Basis History Dwelling Land / Building Sketch Sales History Levies

Owner Name	Legal Description	Mailing Address	100% Values	
DU PONT ENERGY COAL HOLDINGS IN	8-7-14 PT W 1/2 NW 1/4	CNX RESOURCES-PROPERTY TAX 100 CONSOL ENERGY DR,SUITE 40	Land	43430
	41.369A		Building	0
CR 6		0 CANONSBURG PA 1531	Total	43430
Financial Institution:	18			
Property Class	Range - Tract - Section	1st Due	2nd Due	Total Due
100	8 - 7 - 14	\$.00	\$.00	\$.00 Less Details

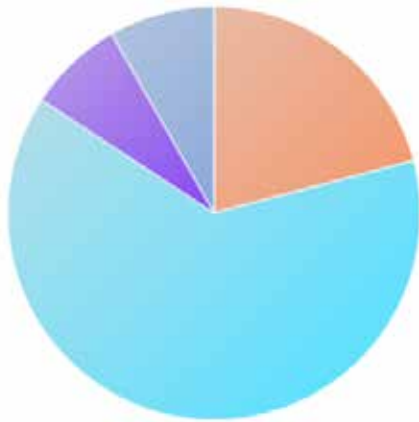
Real Estate	Prior	Dec Int	1st Half	1st Pen	2nd Half	2nd Pen	Aug Int
Charge			226.52		226.52		
Paid			226.52		226.52		
Due							

No Special Assessments on this parcel

Payment Information

Date	Amount
2019-07-12	226.52
2019-02-15	226.52

Your Tax Dollars Go To...



TAX	(%)
County	20.91
School	63.34
Township	7.48
JVS	8.27

REAL ESTATE TAX INFORMATION

TRACTS: 46 + 47 + 49 + 50 + 52 + 56

County Real Estate Search

<http://71.67.215.3/reaweb/re-chg.php?account=230021357000&rec=1&d...>

Noble County Real Estate Search

Auditor's Office



OWNER: DU PONT ENERGY COAL HOLDINGS IN	Parcel 1 of 3	>> >	PARCEL: 23-0021357.000
---	---------------	------	-------------------------------

[New Search](#) [Search Results](#) [Property Card](#)

[Charge / Payments](#) [Owner / Values](#) [Charge Basis](#) [History](#) [Dwelling](#) [Land / Building](#) [Sketch](#) [Sales History](#) [Levies](#)

Owner Name	Legal Description	Mailing Address	100% Values	
DU PONT ENERGY COAL HOLDINGS IN	8-7-14 N1/2 NW 1/4 NW 1/4 20.000A	CNX RESOURCES-PROPERTY TAX 100 CONSOL ENERGY DR,SUITE 40 0 CANONSBURG PA 1531	Land	21000
			Building	0
			Total	21000
Financial Institution:	18			
Property Class	Range - Tract - Section	1st Due	2nd Due	Total Due
100	8 - 7 -14	\$.00	\$.00	\$.00

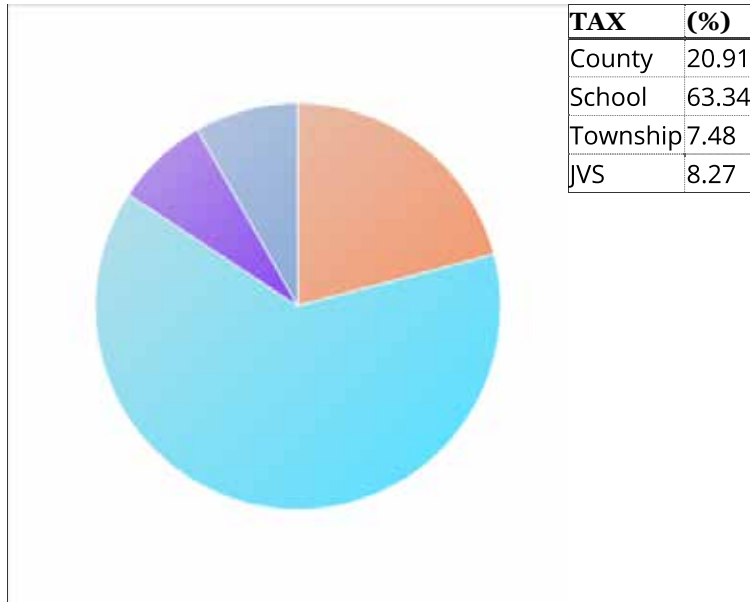
Real Estate	Prior	Dec Int	1st Half	1st Pen	2nd Half	2nd Pen	Aug Int
Charge			109.54		109.54		
Paid			109.54		109.54		
Due							

No Special Assessments on this parcel

Payment Information

Date	Amount
2019-07-12	109.54
2019-02-15	109.54

Your Tax Dollars Go To...



REAL ESTATE TAX INFORMATION

TRACTS: 46 + 47 + 49 + 50 + 52 + 56

Noble County Real Estate Search Auditor's Office



OWNER: DU PONT ENERGY COAL HOLDINGS IN	< << Parcel 3 of 3	PARCEL: 23-0021358.000
---	--------------------	-------------------------------

[New Search](#) [Search Results](#) [Property Card](#)
[Charge / Payments](#) [Owner / Values](#) [Charge Basis](#) [History](#) [Dwelling](#) [Land / Building](#) [Sketch](#) [Sales History](#) [Levies](#)

Owner Name	Legal Description	Mailing Address	100% Values	
DU PONT ENERGY COAL HOLDINGS IN	8-7-14 PT SE 1/4 NW 1/4	CNX RESOURCES-PROPERTY TAX 100 CONSOL ENERGY DR,SUITE 40	Land	7200
	8.048A		Building	0
CR 6		0 CANONSBURG PA 1531	Total	7200
Financial Institution:	18			
Property Class	Range - Tract - Section	1st Due	2nd Due	Total Due
100	8 - 7 - 14	\$.00	\$.00	\$.00 Less Details

Real Estate	Prior	Dec Int	1st Half	1st Pen	2nd Half	2nd Pen	Aug Int
Charge			37.56		37.56		
Paid			37.56		37.56		
Due							

No Special Assessments on this parcel

Payment Information

Date	Amount
2019-07-12	37.56
2019-02-15	37.56

Your Tax Dollars Go To...



TAX	(%)
County	20.91
School	63.34
Township	7.48
JVS	8.27

REAL ESTATE TAX INFORMATION

TRACTS: 46 + 47 + 49 + 50 + 52 + 56

County Real Estate Search

<http://71.67.215.3/reaweb/re-chg.php?account=230021386000&rec=1&d...>

Noble County Real Estate Search

Auditor's Office



OWNER: DU PONT ENERGY COAL HOLDINGS IN	Parcel 1 of 3	>> >	PARCEL: 23-0021386.000
---	---------------	------	-------------------------------

[New Search](#) [Search Results](#) [Property Card](#)

[Charge / Payments](#) [Owner / Values](#) [Charge Basis](#) [History](#) [Dwelling](#) [Land / Building](#) [Sketch](#) [Sales History](#) [Levies](#)

Owner Name	Legal Description	Mailing Address	100% Values	
DU PONT ENERGY COAL HOLDINGS IN	8-7-11 12 SW 1/4 SW 1/4	CNX RESOURCES-PROPERTY TAX 100 CONSOL ENERGY DR,SUITE 40	Land	8400
	8.000A		Building	0
CR 4 REAR		0 CANONSBURG PA 1531	Total	8400
Financial Institution:	18			
Property Class	Range - Tract - Section	1st Due	2nd Due	Total Due
100	8 - 7 -11	\$.00	\$.00	\$.00

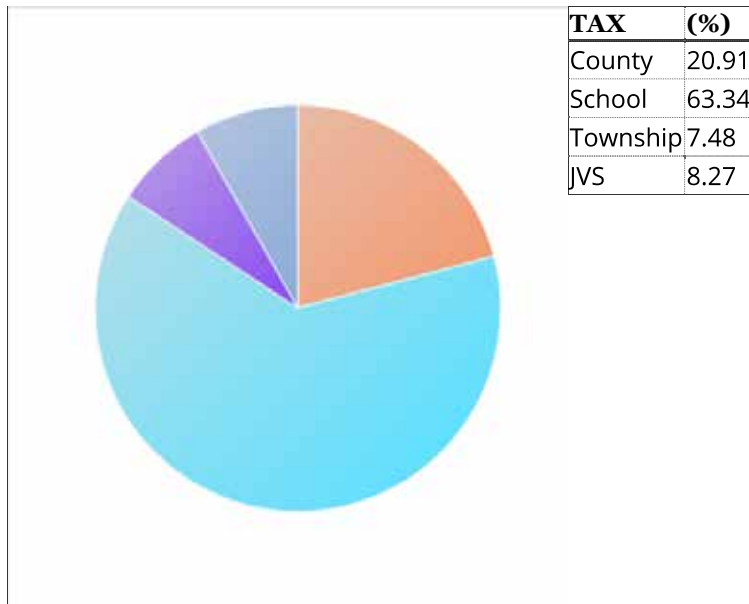
Real Estate	Prior	Dec Int	1st Half	1st Pen	2nd Half	2nd Pen	Aug Int
Charge			43.81		43.81		
Paid			43.81		43.81		
Due							

No Special Assessments on this parcel

Payment Information

Date	Amount
2019-07-12	43.81
2019-02-15	43.81

Your Tax Dollars Go To...



REAL ESTATE TAX INFORMATION

TRACTS: 46 + 47 + 49 + 50 + 52 + 56

Noble County Real Estate Search Auditor's Office



OWNER: DU PONT ENERGY COAL HOLDINGS IN	Parcel 1 of 3 >> >	PARCEL: 23-0021388.000
---	--------------------	-------------------------------

[New Search](#) [Search Results](#) [Property Card](#)
[Charge / Payments](#) [Owner / Values](#) [Charge Basis](#) [History](#) [Dwelling](#) [Land / Building](#) [Sketch](#) [Sales History](#) [Levies](#)

Owner Name	Legal Description	Mailing Address	100% Values	
DU PONT ENERGY COAL HOLDINGS IN	8-7-15 S 1/2 NE 1/4	CNX RESOURCES-PROPERTY TAX 100 CONSOL ENERGY DR,SUITE 40	Land	93290
	80.000A		Building	33400
48547 COWGILL ROAD		0 CANONSBURG PA 1531	Total	126690
SARAHSVILLE , OH 43724				
Financial Institution:	18			
Property Class	Range - Tract - Section	1st Due	2nd Due	Total Due
101	8 - 7 - 15	\$.00	\$.00	\$.00 Less Details

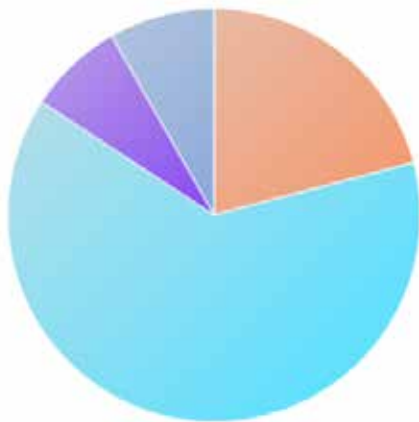
Real Estate	Prior	Dec Int	1st Half	1st Pen	2nd Half	2nd Pen	Aug Int
Charge			660.79		660.79		
Paid			660.79		660.79		
Due							

No Special Assessments on this parcel

Payment Information

Date	Amount
2019-07-12	660.79
2019-02-15	660.79

Your Tax Dollars Go To...



TAX	(%)
County	20.91
School	63.34
Township	7.48
JVS	8.27

REAL ESTATE TAX INFORMATION

TRACTS: 46 + 47 + 49 + 50 + 52 + 56

County Real Estate Search

<http://71.67.215.3/reaweb/re-chg.php?account=230021389000&rec=2&d...>

Noble County Real Estate Search

Auditor's Office



OWNER: DU PONT ENERGY COAL HOLDINGS IN	<< Parcel 2 of 3 >>>	PARCEL: 23-0021389.000
---	----------------------	-------------------------------

[New Search](#) [Search Results](#) [Property Card](#)

[Charge / Payments](#) [Owner / Values](#) [Charge Basis](#) [History](#) [Dwelling](#) [Land / Building](#) [Sketch](#) [Sales History](#) [Levies](#)

Owner Name	Legal Description	Mailing Address	100% Values	
DU PONT ENERGY COAL HOLDINGS IN	8-7-15 N 1/2 NE 1/4	CNX RESOURCES-PROPERTY TAX 100 CONSOL ENERGY DR,SUITE 40	Land	82710
	80.00 A		Building	8860
CR 4		0 CANONSBURG PA 1531	Total	91570
Financial Institution:	18			
Property Class	Range - Tract - Section	1st Due	2nd Due	Total Due
100	8 - 7 -15	\$.00	\$.00	\$.00

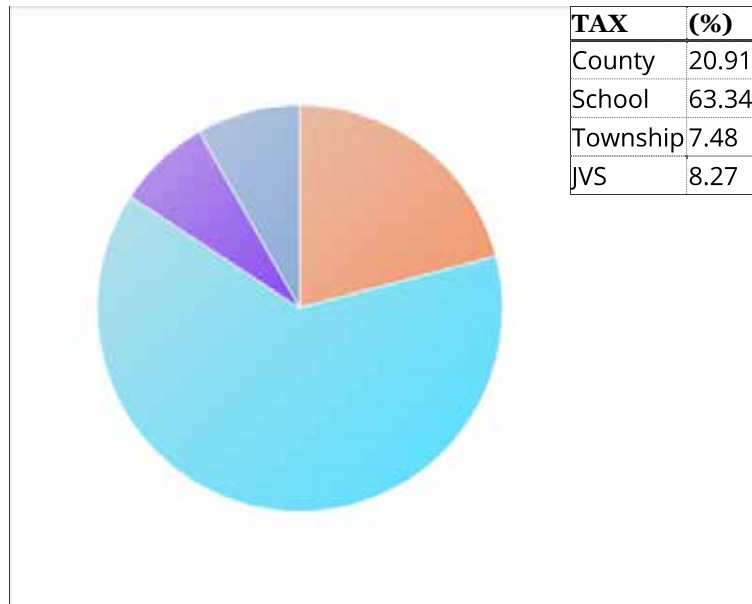
Real Estate	Prior	Dec Int	1st Half	1st Pen	2nd Half	2nd Pen	Aug Int
Charge			477.64		477.64		
Paid			477.64		477.64		
Due							

No Special Assessments on this parcel

Payment Information

Date	Amount
2019-07-12	477.64
2019-02-15	477.64

Your Tax Dollars Go To...



REAL ESTATE TAX INFORMATION

TRACTS: 46 + 47 + 49 + 50 + 52 + 56

Noble County Real Estate Search

Auditor's Office



OWNER: DU PONT ENERGY COAL HOLDINGS IN	< << Parcel 3 of 3	PARCEL: 23-0021391.000
---	--------------------	-------------------------------

New Search Search Results Property Card

Charge / Payments Owner / Values Charge Basis History Dwelling Land / Building Sketch Sales History Levies

Owner Name	Legal Description	Mailing Address	100% Values	
DU PONT ENERGY COAL HOLDINGS IN	8-7-15 N 1/2 NW 1/4	CNX RESOURCES-PROPERTY TAX 100 CONSOL ENERGY DR,SUITE 40	Land	84000
	80.000A		Building	0
TR 215 REAR		0 CANONSBURG PA 1531	Total	84000
Financial Institution:	18			
Property Class	Range - Tract - Section	1st Due	2nd Due	Total Due
100	8 - 7 - 15	\$.00	\$.00	\$.00 Less Details

Real Estate	Prior	Dec Int	1st Half	1st Pen	2nd Half	2nd Pen	Aug Int
Charge			438.15		438.15		
Paid			438.15		438.15		
Due							

No Special Assessments on this parcel

Payment Information

Date	Amount
2019-07-12	438.15
2019-02-15	438.15

Your Tax Dollars Go To...



TAX	(%)
County	20.91
School	63.34
Township	7.48
JVS	8.27

REAL ESTATE TAX INFORMATION

TRACTS: 46 + 47 + 49 + 50 + 52 + 56

County Real Estate Search

<http://71.67.215.3/reaweb/re-chg.php?account=230021392000&rec=3&d...>

Noble County Real Estate Search

Auditor's Office



OWNER: DU PONT ENERGY COAL HOLDINGS IN	< << Parcel 3 of 3	PARCEL: 23-0021392.000
---	--------------------	-------------------------------

[New Search](#) [Search Results](#) [Property Card](#)

[Charge / Payments](#) [Owner / Values](#) [Charge Basis](#) [History](#) [Dwelling](#) [Land / Building](#) [Sketch](#) [Sales History](#) [Levies](#)

Owner Name	Legal Description	Mailing Address	100% Values	
DU PONT ENERGY COAL HOLDINGS IN	8-7-10 6 S 1/2 SE 1/4	CNX RESOURCES-PROPERTY TAX 100 CONSOL ENERGY DR,SUITE 40	Land	82660
	80.00A		Building	0
CR 4		0 CANONSBURG PA 1531	Total	82660
Financial Institution:	18			
Property Class	Range - Tract - Section	1st Due	2nd Due	Total Due
100	8 - 7 -10	\$.00	\$.00	\$.00

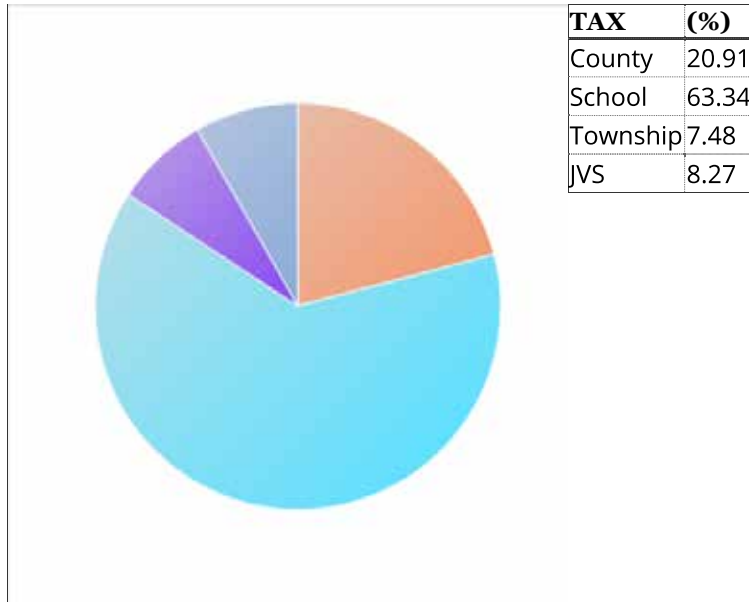
Real Estate	Prior	Dec Int	1st Half	1st Pen	2nd Half	2nd Pen	Aug Int
Charge			431.14		431.14		
Paid			431.14		431.14		
Due							

No Special Assessments on this parcel

Payment Information

Date	Amount
2019-07-12	431.14
2019-02-15	431.14

Your Tax Dollars Go To...



REAL ESTATE TAX INFORMATION

TRACTS: 46 + 47 + 49 + 50 + 52 + 56

Noble County Real Estate Search

Auditor's Office



OWNER: RESERVE COAL PROPERTIES CO	< << Parcel 2 of 3 >> >	PARCEL: 23-0021395.000
--	-------------------------	-------------------------------

[New Search](#) [Search Results](#) [Property Card](#)

[Charge / Payments](#) [Owner / Values](#) [Charge Basis](#) [History](#) [Dwelling](#) [Land / Building](#) [Sketch](#) [Sales History](#) [Levies](#)

Owner Name	Legal Description	Mailing Address	100% Values	
RESERVE COAL PROPERTIES CO	8-7-10 PT NE 1/4 NE 1/4	CNX RESOURCES-PROPERTY TAX 100 CONSOL ENERGY DR,SUITE 40	Land	10510
	10.029A		Building	0
49515 MT EPHRIAM PIKE		0 CANONSBURG PA 1531	Total	10510
Financial Institution:	18			
Property Class	Range - Tract - Section	1st Due	2nd Due	Total Due
101	8 - 7 - 10	\$.00	\$.00	\$.00 Less Details

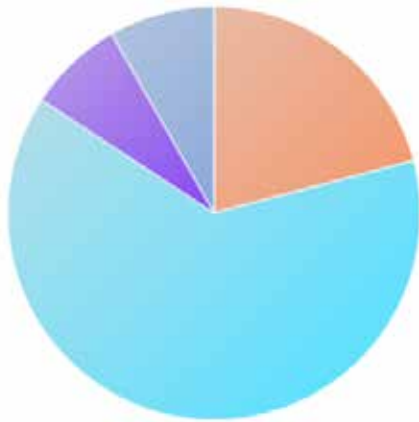
Real Estate	Prior	Dec Int	1st Half	1st Pen	2nd Half	2nd Pen	Aug Int
Charge			54.85		54.85		
Paid			54.85		54.85		
Due							

No Special Assessments on this parcel

Payment Information

Date	Amount
2019-07-12	54.85
2019-02-15	54.85

Your Tax Dollars Go To...



TAX	(%)
County	20.91
School	63.34
Township	7.48
JVS	8.27

REAL ESTATE TAX INFORMATION

TRACTS: 46 + 47 + 49 + 50 + 52 + 56

County Real Estate Search

<http://71.67.215.3/reaweb/re-chg.php?account=230021395001&rec=1&d...>

Noble County Real Estate Search

Auditor's Office



OWNER:	RESERVE COAL PROPERTIES CO	Parcel 1 of 3	>>	>	PARCEL:	23-0021395.001
---------------	----------------------------	---------------	----	---	----------------	----------------

[New Search](#) [Search Results](#) [Property Card](#)

[Charge / Payments](#) [Owner / Values](#) [Charge Basis](#) [History](#) [Dwelling](#) [Land / Building](#) [Sketch](#) [Sales History](#) [Levies](#)

Owner Name	Legal Description	Mailing Address	100% Values	
RESERVE COAL PROPERTIES CO	8-7-10 PT NE 1/4 NE 1/4	CNX RESOURCES-PROPERTY TAX 100 CONSOL ENERGY DR,SUITE 40	Land	25940
	24.712A		Building	0
		0 CANONSBURG PA 1531	Total	25940
Financial Institution:	18			
Property Class	Range - Tract - Section	1st Due	2nd Due	Total Due
100	8 - 7 -10	\$.00	\$.00	\$.00

[Less Details](#)

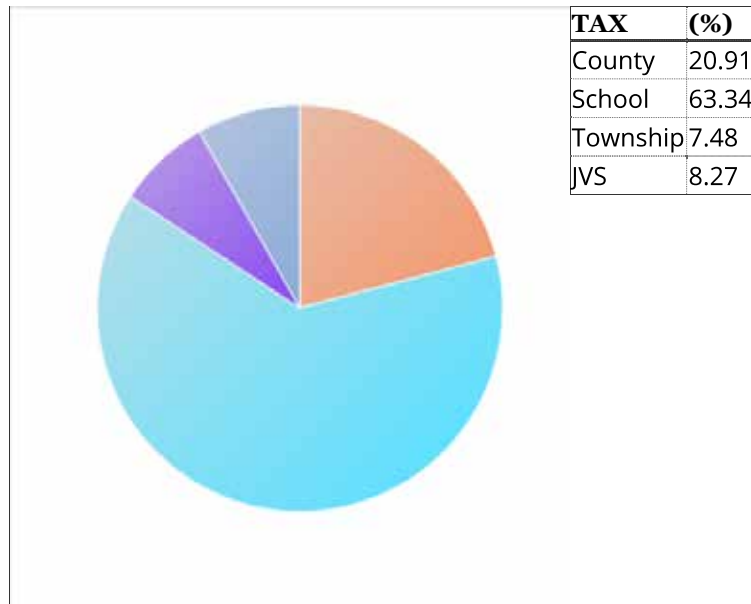
Real Estate	Prior	Dec Int	1st Half	1st Pen	2nd Half	2nd Pen	Aug Int
Charge			135.32		135.32		
Paid			135.32		135.32		
Due							

No Special Assessments on this parcel

Payment Information

Date	Amount
2019-07-12	135.32
2019-02-15	135.32

Your Tax Dollars Go To...



REAL ESTATE TAX INFORMATION

TRACTS: 46 + 47 + 49 + 50 + 52 + 56

Noble County Real Estate Search

Auditor's Office



OWNER: RESERVE COAL PROPERTIES CO	< << Parcel 2 of 3 >> >	PARCEL: 23-0021395.002
--	-------------------------	-------------------------------

New Search Search Results Property Card

Charge / Payments Owner / Values Charge Basis History Dwelling Land / Building Sketch Sales History Levies

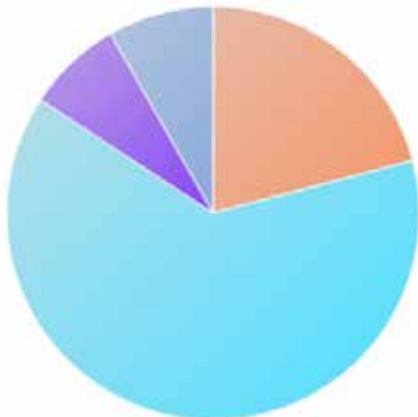
Owner Name	Legal Description	Mailing Address	100% Values	
RESERVE COAL PROPERTIES CO	8-7-10 PT SE 1/4 NE 1/4	CNX RESOURCES-PROPERTY TAX 100 CONSOL ENERGY DR,SUITE 40	Land	18570
	9.180		Building	1800
		0 CANONSBURG PA 1531	Total	20370
Financial Institution:	18			
Property Class	Range - Tract - Section	1st Due	2nd Due	Total Due
101	8 - 7 - 10	\$.00	\$.00	\$.00 Less Details

Real Estate	Prior	Dec Int	1st Half	1st Pen	2nd Half	2nd Pen	Aug Int
Charge			106.25		106.25		
Paid			106.25		106.25		
Due							

Special Assessments	Prior	Dec Int	1st Half	1st Pen	2nd Half	2nd Pen	Aug Int
99/ MWCD			3.00		3.00		
Total Charge			3.00		3.00		
Paid			3.00		3.00		
Due							

Payment Information	
Date	Amount
2019-07-12	109.25
2019-02-15	109.25

Your Tax Dollars Go To...



TAX	(%)
County	20.91
School	63.34
Township	7.48
JVS	8.27

REAL ESTATE TAX INFORMATION

TRACTS: 46 + 47 + 49 + 50 + 52 + 56

County Real Estate Search

<http://71.67.215.3/reaweb/re-chg.php?account=230021395003&rec=2&d...>

Noble County Real Estate Search

Auditor's Office



OWNER: RESERVE COAL PROPERTIES CO	<< Parcel 2 of 3 >>>	PARCEL: 23-0021395.003
--	----------------------	-------------------------------

[New Search](#) [Search Results](#) [Property Card](#)

[Charge / Payments](#) [Owner / Values](#) [Charge Basis](#) [History](#) [Dwelling](#) [Land / Building](#) [Sketch](#) [Sales History](#) [Levies](#)

Owner Name	Legal Description	Mailing Address	100% Values	
RESERVE COAL PROPERTIES CO	8-7-10 PT NE 1/4 NE 1/4	CNX RESOURCES-PROPERTY TAX 100 CONSOL ENERGY DR,SUITE 40	Land	12600
	12.001A		Building	0
		0 CANONSBURG PA 1531	Total	12600
Financial Institution:	18			
Property Class	Range - Tract - Section	1st Due	2nd Due	Total Due
100	8 - 7 -10	\$.00	\$.00	\$.00 Less Details

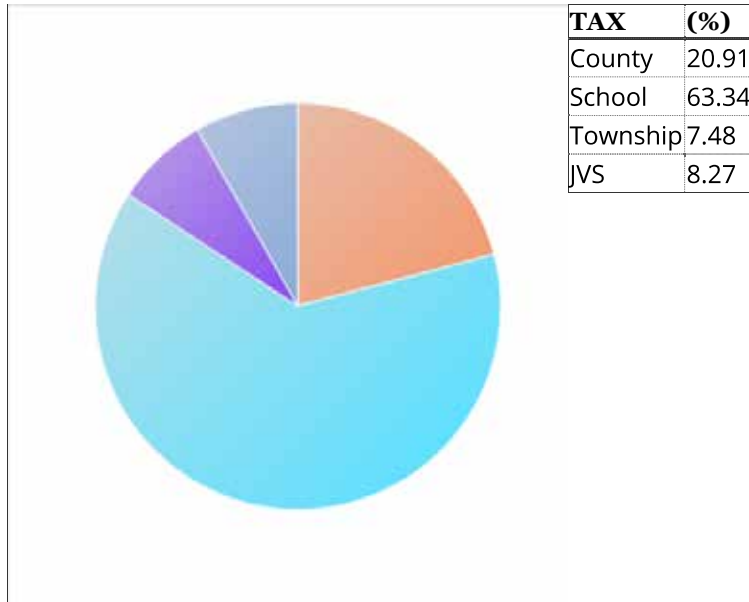
Real Estate	Prior	Dec Int	1st Half	1st Pen	2nd Half	2nd Pen	Aug Int
Charge			65.72		65.72		
Paid			65.72		65.72		
Due							

No Special Assessments on this parcel

Payment Information

Date	Amount
2019-07-12	65.72
2019-02-15	65.72

Your Tax Dollars Go To...



REAL ESTATE TAX INFORMATION

TRACTS: 46 + 47 + 49 + 50 + 52 + 56

Noble County Real Estate Search

Auditor's Office



OWNER: RESERVE COAL PROPERTIES CO	< << Parcel 2 of 3 >> >	PARCEL: 23-0021395.004
--	-------------------------	-------------------------------

[New Search](#) [Search Results](#) [Property Card](#)
[Charge / Payments](#) [Owner / Values](#) [Charge Basis](#) [History](#) [Dwelling](#) [Land / Building](#) [Sketch](#) [Sales History](#) [Levies](#)

Owner Name	Legal Description	Mailing Address	100% Values	
RESERVE COAL PROPERTIES CO	8-7-10 PT NE 1/4 NE 1/4	CNX RESOURCES-PROPERTY TAX 100 CONSOL ENERGY DR,SUITE 40	Land	11630
	11.074A		Building	0
		0 CANONSBURG PA 1531	Total	11630
Financial Institution:	18			
Property Class	Range - Tract - Section	1st Due	2nd Due	Total Due
101	8 - 7 -10	\$.00	\$.00	\$.00 Less Details

Real Estate	Prior	Dec Int	1st Half	1st Pen	2nd Half	2nd Pen	Aug Int
Charge			60.66		60.66		
Paid			60.66		60.66		
Due							

No Special Assessments on this parcel

Payment Information

Date	Amount
2019-07-12	60.66
2019-02-15	60.66

Your Tax Dollars Go To...



TAX	(%)
County	20.91
School	63.34
Township	7.48
JVS	8.27

REAL ESTATE TAX INFORMATION

TRACTS: 46 + 47 + 49 + 50 + 52 + 56

County Real Estate Search

<http://71.67.215.3/reaweb/re-chg.php?account=230021398000&rec=3&d...>

Noble County Real Estate Search

Auditor's Office



OWNER: DU PONT ENERGY COAL HOLDINGS IN	< << Parcel 3 of 3	PARCEL: 23-0021398.000
---	--------------------	-------------------------------

[New Search](#) [Search Results](#) [Property Card](#)

[Charge / Payments](#) [Owner / Values](#) [Charge Basis](#) [History](#) [Dwelling](#) [Land / Building](#) [Sketch](#) [Sales History](#) [Levies](#)

Owner Name	Legal Description	Mailing Address	100% Values	
DU PONT ENERGY COAL HOLDINGS IN	8-7-10 N1/2 NE1/4 NW1/4	CNX RESOURCES-PROPERTY TAX 100 CONSOL ENERGY DR,SUITE 40	Land	42140
	N1/2 NW1/4 NE 1/4 41.000A		Building	0
CR 4		0 CANONSBURG PA 1531	Total	42140
Financial Institution:	18			
Property Class	Range - Tract - Section	1st Due	2nd Due	Total Due
100	8 - 7 -10	\$.00	\$.00	\$.00 Less Details

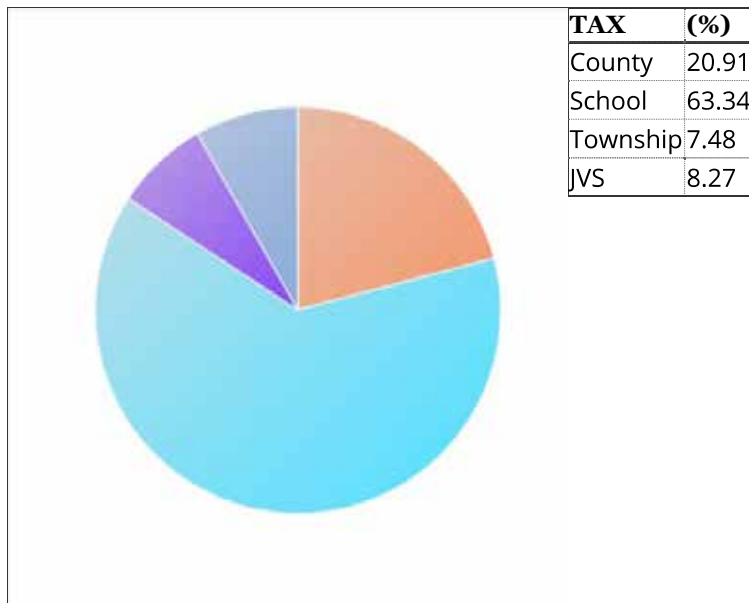
Real Estate	Prior	Dec Int	1st Half	1st Pen	2nd Half	2nd Pen	Aug Int
Charge			219.82		219.82		
Paid			219.82		219.82		
Due							

No Special Assessments on this parcel

Payment Information

Date	Amount
2019-07-12	219.82
2019-02-15	219.82

Your Tax Dollars Go To...



REAL ESTATE TAX INFORMATION

TRACTS: 46 + 47 + 49 + 50 + 52 + 56

Noble County Real Estate Search

Auditor's Office



OWNER: DU PONT ENERGY COAL HOLDINGS IN	< << Parcel 3 of 3	PARCEL: 23-0021399.000
---	--------------------	-------------------------------

New Search Search Results Property Card

Charge / Payments Owner / Values Charge Basis History Dwelling Land / Building Sketch Sales History Levies

Owner Name	Legal Description	Mailing Address	100% Values	
DU PONT ENERGY COAL HOLDINGS IN	8-7-3 SE1/4 SW1/4 & W1/2	CNX RESOURCES-PROPERTY TAX 100 CONSOL ENERGY DR,SUITE 40	Land	61510
	SW1/4 SE1/4 59.000A		Building	0
CR 4 & TR 215		0 CANONSBURG PA 1531	Total	61510
Financial Institution:	18			
Property Class	Range - Tract - Section	1st Due	2nd Due	Total Due
100	8 - 7 - 3	\$.00	\$.00	\$.00 Less Details

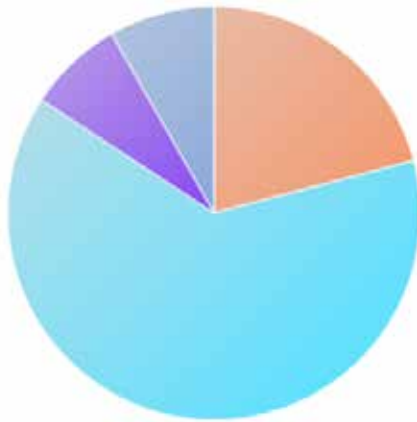
Real Estate	Prior	Dec Int	1st Half	1st Pen	2nd Half	2nd Pen	Aug Int
Charge			320.86		320.86		
Paid			320.86		320.86		
Due							

No Special Assessments on this parcel

Payment Information

Date	Amount
2019-07-12	320.86
2019-02-15	320.86

Your Tax Dollars Go To...



TAX	(%)
County	20.91
School	63.34
Township	7.48
JVS	8.27

REAL ESTATE TAX INFORMATION

TRACTS: 46 + 47 + 49 + 50 + 52 + 56

County Real Estate Search

<http://71.67.215.3/reaweb/re-chg.php?account=23002140000&rec=1&d...>

Noble County Real Estate Search

Auditor's Office



OWNER: DU PONT ENERGY COAL HOLDINGS IN	Parcel 1 of 3	>> >	PARCEL: 23-0021400.000
---	---------------	------	-------------------------------

[New Search](#) [Search Results](#) [Property Card](#)

[Charge / Payments](#) [Owner / Values](#) [Charge Basis](#) [History](#) [Dwelling](#) [Land / Building](#) [Sketch](#) [Sales History](#) [Levies](#)

Owner Name	Legal Description	Mailing Address	100% Values	
DU PONT ENERGY COAL HOLDINGS IN	8-7-10 EX OIL GAS & COAL	CNX RESOURCES-PROPERTY TAX 100 CONSOL ENERGY DR,SUITE 40	Land	131290
	PT E 1/2 NW 1/4 PT W 1/2		Building	0
TR 215	NE 1/4 115.000A	0 CANONSBURG PA 1531	Total	131290
Financial Institution:	18			
Property Class	Range - Tract - Section	1st Due	2nd Due	Total Due
101	8 - 7 -10	\$.00	\$.00	\$.00

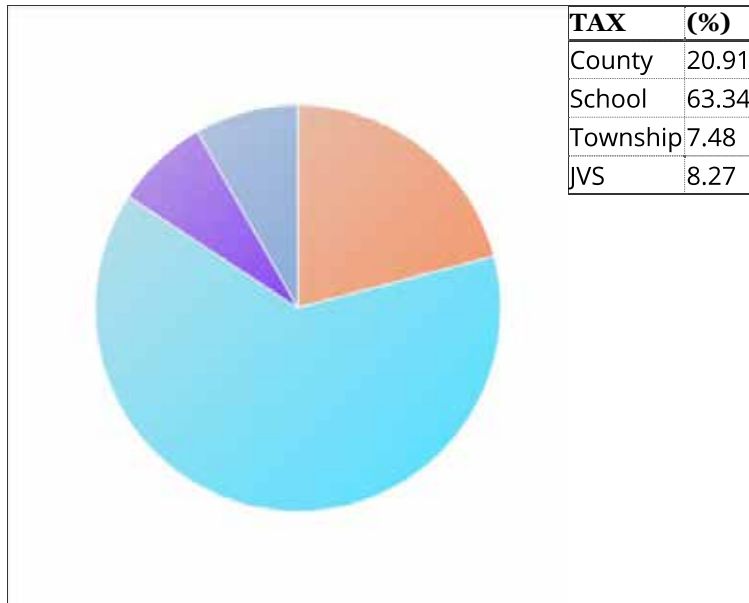
Real Estate	Prior	Dec Int	1st Half	1st Pen	2nd Half	2nd Pen	Aug Int
Charge			684.78		684.78		
Paid			684.78		684.78		
Due							

No Special Assessments on this parcel

Payment Information

Date	Amount
2019-07-12	684.78
2019-02-15	684.78

Your Tax Dollars Go To...



REAL ESTATE TAX INFORMATION

TRACTS: 46 + 47 + 49 + 50 + 52 + 56

Noble County Real Estate Search

Auditor's Office



OWNER: DU PONT ENERGY COAL HOLDINGS IN	< << Parcel 3 of 3	PARCEL: 23-0021401.000
---	--------------------	-------------------------------

[New Search](#) [Search Results](#) [Property Card](#)
[Charge / Payments](#) [Owner / Values](#) [Charge Basis](#) [History](#) [Dwelling](#) [Land / Building](#) [Sketch](#) [Sales History](#) [Levies](#)

Owner Name	Legal Description	Mailing Address	100% Values	
DU PONT ENERGY COAL HOLDINGS IN	8-7-10 1 NE 1/4 SW 1/4	CNX RESOURCES-PROPERTY TAX 100 CONSOL ENERGY DR,SUITE 40	Land	8890
	8.500A		Building	0
TR 215		0 CANONSBURG PA 1531	Total	8890
Financial Institution:	18			
Property Class	Range - Tract - Section	1st Due	2nd Due	Total Due
100	8 - 7 - 10	\$.00	\$.00	\$.00 Less Details

Real Estate	Prior	Dec Int	1st Half	1st Pen	2nd Half	2nd Pen	Aug Int
Charge			46.35		46.35		
Paid			46.35		46.35		
Due							

No Special Assessments on this parcel

Payment Information

Date	Amount
2019-07-12	46.35
2019-02-15	46.35

Your Tax Dollars Go To...



TAX	(%)
County	20.91
School	63.34
Township	7.48
JVS	8.27

REAL ESTATE TAX INFORMATION

TRACTS: 46 + 47 + 49 + 50 + 52 + 56

County Real Estate Search

<http://71.67.215.3/reaweb/re-chg.php?account=230021402000&rec=3&d...>

Noble County Real Estate Search

Auditor's Office



OWNER: DU PONT ENERGY COAL HOLDINGS IN	< << Parcel 3 of 3	PARCEL: 23-0021402.000
---	--------------------	-------------------------------

[New Search](#) [Search Results](#) [Property Card](#)

[Charge / Payments](#) [Owner / Values](#) [Charge Basis](#) [History](#) [Dwelling](#) [Land / Building](#) [Sketch](#) [Sales History](#) [Levies](#)

Owner Name	Legal Description	Mailing Address	100% Values	
DU PONT ENERGY COAL HOLDINGS IN	8-7-10 NW 1/4 SW 1/4	CNX RESOURCES-PROPERTY TAX 100 CONSOL ENERGY DR,SUITE 40	Land	40940
	39.000A		Building	0
TR 315 REAR		0 CANONSBURG PA 1531	Total	40940
Financial Institution:	18			
Property Class	Range - Tract - Section	1st Due	2nd Due	Total Due
100	8 - 7 -10	\$.00	\$.00	\$.00 Less Details

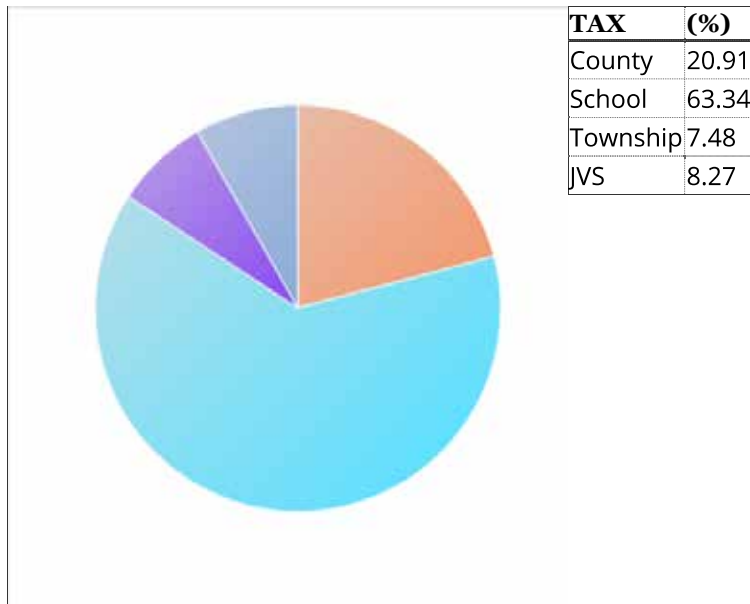
Real Estate	Prior	Dec Int	1st Half	1st Pen	2nd Half	2nd Pen	Aug Int
Charge			213.56		213.56		
Paid			213.56		213.56		
Due							

No Special Assessments on this parcel

Payment Information

Date	Amount
2019-07-12	213.56
2019-02-15	213.56

Your Tax Dollars Go To...



REAL ESTATE TAX INFORMATION

TRACTS: 46 + 47 + 49 + 50 + 52 + 56

Noble County Real Estate Search

Auditor's Office



OWNER:	DUPONT ENERGY COAL HOLDINGS INC	Parcel 1 of 3	>> >	PARCEL:	23-0021403.000
---------------	---------------------------------	---------------	------	----------------	----------------

[New Search](#) [Search Results](#) [Property Card](#)
[Charge / Payments](#) [Owner / Values](#) [Charge Basis](#) [History](#) [Dwelling](#) [Land / Building](#) [Sketch](#) [Sales History](#) [Levies](#)

Owner Name	Legal Description	Mailing Address	100% Values	
DUPONT ENERGY COAL HOLDINGS INC	8-7-10 PT E 1/2 SW 1/4	CNX RESOURCES-PROPERTY TAX 100 CONSOL ENERGY DR,SUITE 40	Land	75260
	72.46A		Building	0
		0 CANONSBURG PA 1531	Total	75260

Financial Institution:	18			
Property Class	Range - Tract - Section	1st Due	2nd Due	Total Due
100	8 - 7 -10	\$.00	\$.00	\$.00

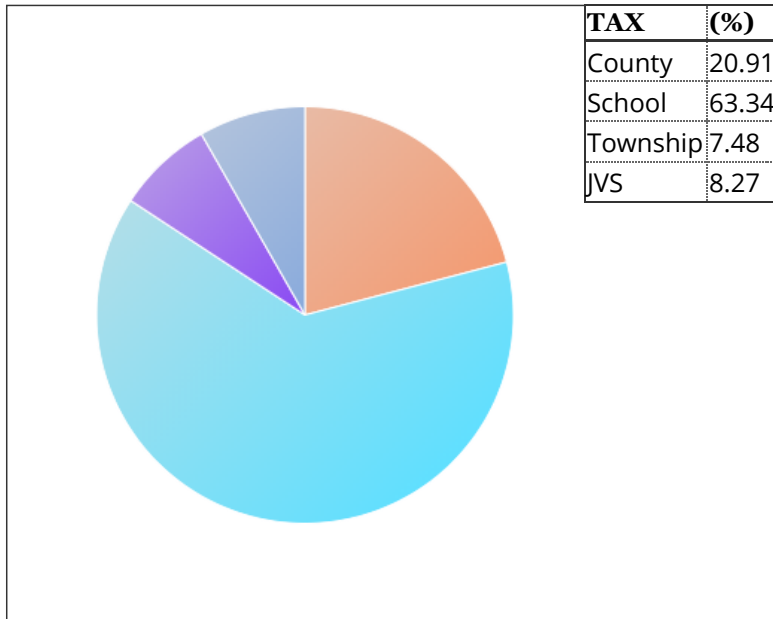
Real Estate	Prior	Dec Int	1st Half	1st Pen	2nd Half	2nd Pen	Aug Int
Charge			392.54		392.54		
Paid			392.54		392.54		
Due							

No Special Assessments on this parcel

Payment Information

Date	Amount
2019-07-12	392.54
2019-02-15	392.54

Your Tax Dollars Go To...



REAL ESTATE TAX INFORMATION

TRACTS: 46 + 47 + 49 + 50 + 52 + 56

County Real Estate Search

<http://71.67.215.3/reaweb/re-chg.php?account=230021404000&rec=1&d...>

Noble County Real Estate Search

Auditor's Office



OWNER: DU PONT ENERGY COAL HOLDINGS IN	Parcel 1 of 3	>> >	PARCEL: 23-0021404.000
---	---------------	------	-------------------------------

[New Search](#) [Search Results](#) [Property Card](#)

[Charge / Payments](#) [Owner / Values](#) [Charge Basis](#) [History](#) [Dwelling](#) [Land / Building](#) [Sketch](#) [Sales History](#) [Levies](#)

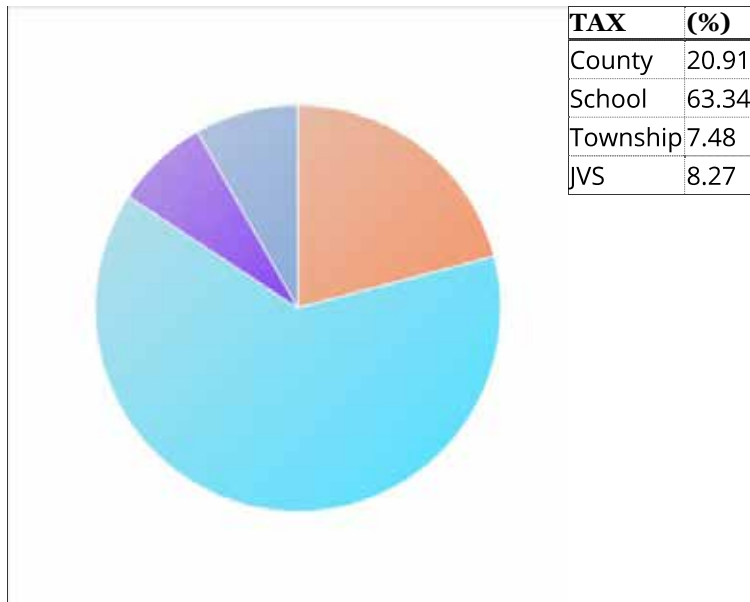
Owner Name	Legal Description	Mailing Address	100% Values	
DU PONT ENERGY COAL HOLDINGS IN	8-7-10 W 1/2 NW 1/4	CNX RESOURCES-PROPERTY TAX 100 CONSOL ENERGY DR,SUITE 40	Land	20860
	SE 1/4 20.000A		Building	0
TR 215		0 CANONSBURG PA 1531	Total	20860
Financial Institution:	18			
Property Class	Range - Tract - Section	1st Due	2nd Due	Total Due
100	8 - 7 -10	\$.00	\$.00	\$.00 Less Details

Real Estate	Prior	Dec Int	1st Half	1st Pen	2nd Half	2nd Pen	Aug Int
Charge			108.79		108.79		
Paid			108.79		108.79		
Due							

Special Assessments	Prior	Dec Int	1st Half	1st Pen	2nd Half	2nd Pen	Aug Int
99/ MWCD			3.00		3.00		
Total Charge			3.00		3.00		
Paid			3.00		3.00		
Due							

Payment Information		
Date	Amount	
2019-07-12		111.79
2019-02-15		111.79

Your Tax Dollars Go To...



REAL ESTATE TAX INFORMATION

TRACTS: 46 + 47 + 49 + 50 + 52 + 56

Noble County Real Estate Search

Auditor's Office



OWNER: DU PONT ENERGY COAL HOLDINGS IN	< << Parcel 3 of 3	PARCEL: 23-0021405.000
---	--------------------	-------------------------------

New Search Search Results Property Card

Charge / Payments Owner / Values Charge Basis History Dwelling Land / Building Sketch Sales History Levies

Owner Name	Legal Description	Mailing Address	100% Values	
DU PONT ENERGY COAL HOLDINGS IN	8-7-10 N 1/2 SW 1/4	CNX RESOURCES-PROPERTY TAX 100 CONSOL ENERGY DR,SUITE 40	Land	21000
	SW 1/4 20.000A		Building	0
TR 215 REAR		0 CANONSBURG PA 1531	Total	21000
Financial Institution:	18			
Property Class	Range - Tract - Section	1st Due	2nd Due	Total Due
100	8 - 7 - 10	\$.00	\$.00	\$.00 Less Details

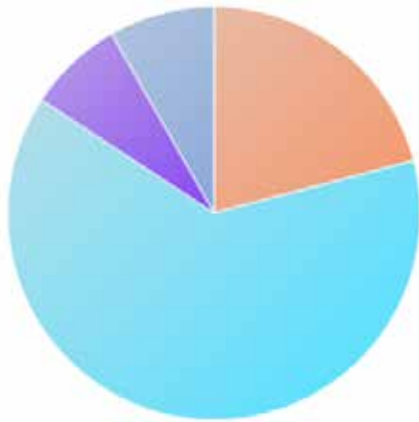
Real Estate	Prior	Dec Int	1st Half	1st Pen	2nd Half	2nd Pen	Aug Int
Charge			109.54		109.54		
Paid			109.54		109.54		
Due							

No Special Assessments on this parcel

Payment Information

Date	Amount
2019-07-12	109.54
2019-02-15	109.54

Your Tax Dollars Go To...



TAX	(%)
County	20.91
School	63.34
Township	7.48
JVS	8.27

REAL ESTATE TAX INFORMATION

TRACTS: 46 + 47 + 49 + 50 + 52 + 56

County Real Estate Search

<http://71.67.215.3/reaweb/re-chg.php?account=230021406000&rec=2&d...>

Noble County Real Estate Search

Auditor's Office



OWNER: DU PONT ENERGY COAL HOLDINGS IN	<< Parcel 2 of 3 >>>	PARCEL: 23-0021406.000
---	----------------------	-------------------------------

[New Search](#) [Search Results](#) [Property Card](#)

[Charge / Payments](#) [Owner / Values](#) [Charge Basis](#) [History](#) [Dwelling](#) [Land / Building](#) [Sketch](#) [Sales History](#) [Levies](#)

Owner Name	Legal Description	Mailing Address	100% Values	
DU PONT ENERGY COAL HOLDINGS IN	8-7-10 S 1/2 SW 1/4	CNX RESOURCES-PROPERTY TAX 100 CONSOL ENERGY DR,SUITE 40	Land	21000
	SW 1/4 20.000A		Building	0
TR 215 REAR		0 CANONSBURG PA 1531	Total	21000
Financial Institution:	18			
Property Class	Range - Tract - Section	1st Due	2nd Due	Total Due
100	8 - 7 -10	\$.00	\$.00	\$.00 Less Details

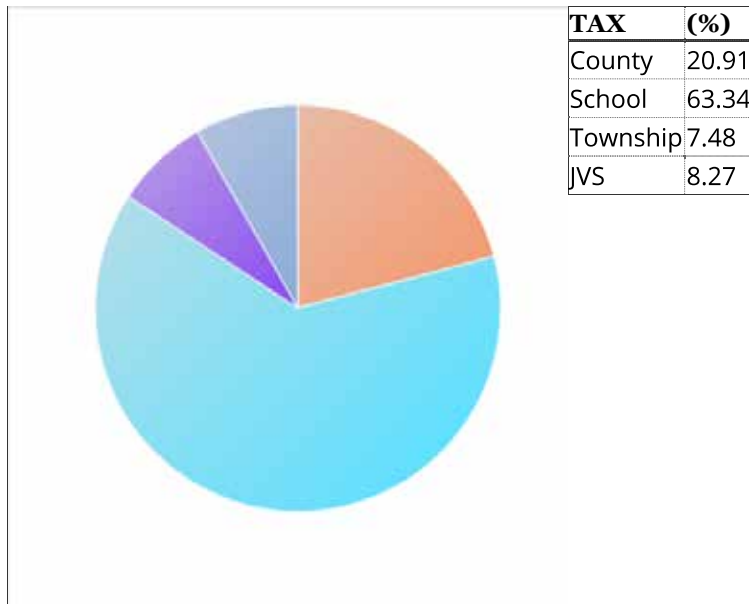
Real Estate	Prior	Dec Int	1st Half	1st Pen	2nd Half	2nd Pen	Aug Int
Charge			109.54		109.54		
Paid			109.54		109.54		
Due							

No Special Assessments on this parcel

Payment Information

Date	Amount
2019-07-12	109.54
2019-02-15	109.54

Your Tax Dollars Go To...



REAL ESTATE TAX INFORMATION

TRACTS: 46 + 47 + 49 + 50 + 52 + 56

Noble County Real Estate Search

Auditor's Office



OWNER: DU PONT ENERGY COAL HOLDINGS IN	Parcel 1 of 3	>> >	PARCEL: 23-0021407.000
---	---------------	------	-------------------------------

New Search Search Results Property Card

Charge / Payments Owner / Values Charge Basis History Dwelling Land / Building Sketch Sales History Levies

Owner Name	Legal Description	Mailing Address	100% Values	
DU PONT ENERGY COAL HOLDINGS IN	8-7-03 PT SW 1/4 SW 1/4	CNX RESOURCES-PROPERTY TAX 100 CONSOL ENERGY DR,SUITE 40	Land	31510
	EX COAL 30.000A		Building	0
CR 4		0 CANONSBURG PA 1531	Total	31510
Financial Institution:	18			
Property Class	Range - Tract - Section	1st Due	2nd Due	Total Due
100	8 - 7 -03	\$.00	\$.00	\$.00 Less Details

Real Estate	Prior	Dec Int	1st Half	1st Pen	2nd Half	2nd Pen	Aug Int
Charge			164.38		164.38		
Paid			164.38		164.38		
Due							

No Special Assessments on this parcel

Payment Information

Date	Amount
2019-07-12	164.38
2019-02-15	164.38

Your Tax Dollars Go To...



TAX	(%)
County	20.91
School	63.34
Township	7.48
JVS	8.27

REAL ESTATE TAX INFORMATION

TRACTS: 46 + 47 + 49 + 50 + 52 + 56

County Real Estate Search

<http://71.67.215.3/reaweb/re-chg.php?account=230021408000&rec=3&d...>

Noble County Real Estate Search

Auditor's Office



OWNER: DU PONT ENERGY COAL HOLDINGS IN	< << Parcel 3 of 3	PARCEL: 23-0021408.000
---	--------------------	-------------------------------

[New Search](#) [Search Results](#) [Property Card](#)

[Charge / Payments](#) [Owner / Values](#) [Charge Basis](#) [History](#) [Dwelling](#) [Land / Building](#) [Sketch](#) [Sales History](#) [Levies](#)

Owner Name	Legal Description	Mailing Address	100% Values	
DU PONT ENERGY COAL HOLDINGS IN	8-7-10 W 1/2 NW 1/4	CNX RESOURCES-PROPERTY TAX 100 CONSOL ENERGY DR,SUITE 40	Land	84000
	EX COAL 80.000A		Building	0
CR 4 REAR		0 CANONSBURG PA 1531	Total	84000
Financial Institution:	18			
Property Class	Range - Tract - Section	1st Due	2nd Due	Total Due
100	8 - 7 -10	\$.00	\$.00	\$.00 Less Details

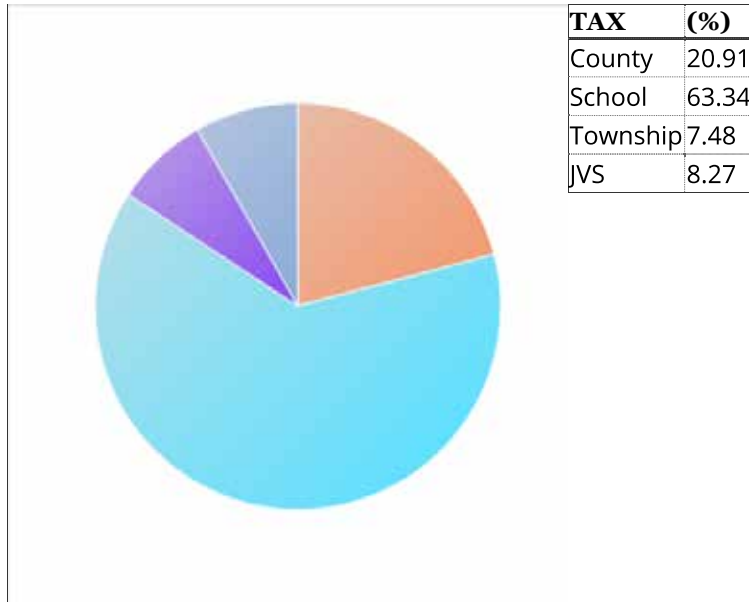
Real Estate	Prior	Dec Int	1st Half	1st Pen	2nd Half	2nd Pen	Aug Int
Charge			438.15		438.15		
Paid			438.15		438.15		
Due							

No Special Assessments on this parcel

Payment Information

Date	Amount
2019-07-12	438.15
2019-02-15	438.15

Your Tax Dollars Go To...



REAL ESTATE TAX INFORMATION

TRACTS: 46 + 47 + 49 + 50 + 52 + 56

County Real Estate Search

<http://71.67.215.3/reaweb/re-chg.php?account=230021486000&rec=2&d...>

Noble County Real Estate Search

Auditor's Office



OWNER: DUPONT ENERGY COAL HOLDINGS INC	< << Parcel 2 of 3 >> >	PARCEL: 23-0021486.000
---	---------------------------	-------------------------------

[New Search](#) [Search Results](#) [Property Card](#)

[Charge / Payments](#) [Owner / Values](#) [Charge Basis](#) [History](#) [Dwelling](#) [Land / Building](#) [Sketch](#) [Sales History](#) [Levies](#)

Owner Name	Legal Description	Mailing Address	100% Values	
DUPONT ENERGY COAL HOLDINGS INC	8-7-10 PT NW 1/4 SE 1/4	CNX RESOURCES-PROPERTY TAX 100 CONSOL ENERGY DR,SUITE 40	Land	21000
	20.00 A		Building	0
		0 CANONSBURG PA 1531	Total	21000
Financial Institution:	18			
Property Class	Range - Tract - Section	1st Due	2nd Due	Total Due
500	8 - 7 -10	\$.00	\$.00	\$.00

[Less Details](#)

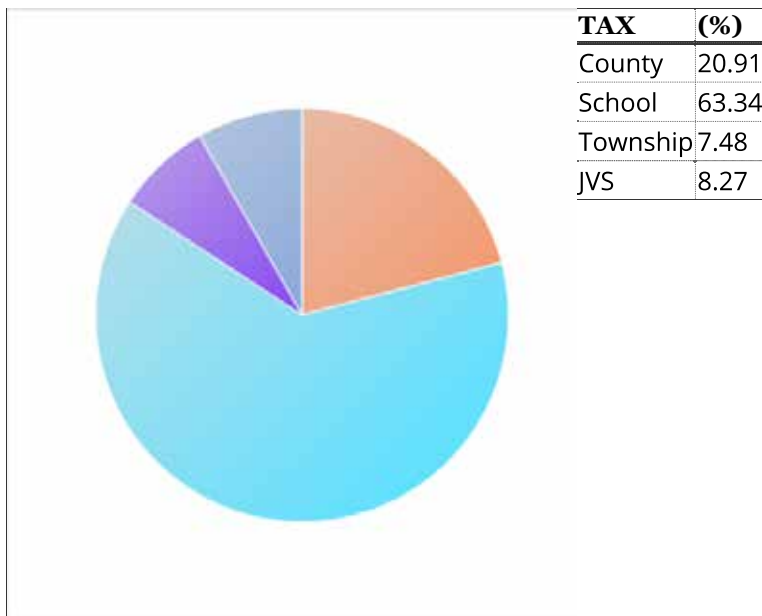
Real Estate	Prior	Dec Int	1st Half	1st Pen	2nd Half	2nd Pen	Aug Int
Charge			109.54		109.54		
Paid			109.54		109.54		
Due							

No Special Assessments on this parcel

Payment Information

Date	Amount
2019-07-12	109.54
2019-02-15	109.54

Your Tax Dollars Go To...



REAL ESTATE TAX INFORMATION

TRACTS: 46 + 47 + 49 + 50 + 52 + 56

County Real Estate Search

<http://71.67.215.3/reaweb/re-chg.php?account=230051006000&rec=1&d...>

Noble County Real Estate Search

Auditor's Office



OWNER: DU PONT ENERGY COAL HOLDINGS IN	Parcel 1 of 3	>> >	PARCEL: 23-0051006.000
---	---------------	------	-------------------------------

[New Search](#) [Search Results](#) [Property Card](#)

[Charge / Payments](#) [Owner / Values](#) [Charge Basis](#) [History](#) [Dwelling](#) [Land / Building](#) [Sketch](#) [Sales History](#) [Levies](#)

Owner Name	Legal Description	Mailing Address	100% Values	
DU PONT ENERGY COAL HOLDINGS IN	8-7-3 PT E1/2 194.509 ACR	CNX RESOURCES-PROPERTY TAX 100 CONSOL ENERGY DR,SUITE 40	Land	201260
			Building	0
SR 146		0 CANONSBURG PA 1531	Total	201260
Financial Institution:	18			
Property Class	Range - Tract - Section	1st Due	2nd Due	Total Due
100	8 - 7 - 3	\$.00	\$.00	\$.00 Less Details

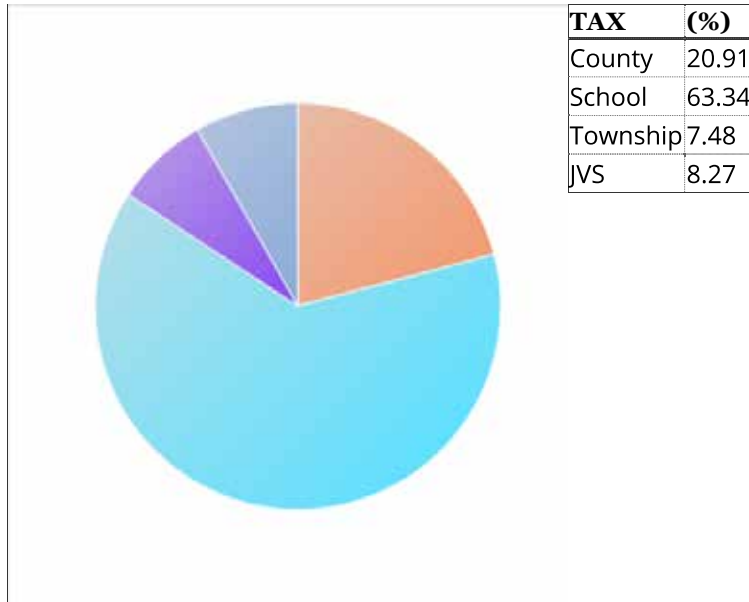
Real Estate	Prior	Dec Int	1st Half	1st Pen	2nd Half	2nd Pen	Aug Int
Charge			1049.76		1049.76		
Paid			1049.76		1049.76		
Due							

No Special Assessments on this parcel

Payment Information

Date	Amount
2019-07-12	1049.76
2019-02-15	1049.76

Your Tax Dollars Go To...



REAL ESTATE TAX INFORMATION

TRACTS: 46 + 47 + 49 + 50 + 52 + 56

Noble County Real Estate Search

Auditor's Office



OWNER: DU PONT ENERGY COAL HOLDINGS IN	< << Parcel 3 of 3	PARCEL: 31-0021044.000
---	--------------------	-------------------------------

New Search Search Results Property Card

Charge / Payments Owner / Values Charge Basis History Dwelling Land / Building Sketch Sales History Levies

Owner Name	Legal Description	Mailing Address	100% Values	
DU PONT ENERGY COAL HOLDINGS IN	8-8-34 6 NW 1/4 7 SW 1/4	CNX RESOURCES-PROPERTY TAX 100 CONSOL ENERGY DR,SUITE 40	Land	60000
	50.000A		Building	0
TR 226		0 CANONSBURG PA 1531	Total	60000
Financial Institution:	18			
Property Class	Range - Tract - Section	1st Due	2nd Due	Total Due
100	8 - 8 -34	\$.00	\$.00	\$.00 Less Details

Real Estate	Prior	Dec Int	1st Half	1st Pen	2nd Half	2nd Pen	Aug Int
Charge			307.68		307.68		
Paid			307.68		307.68		
Due							

No Special Assessments on this parcel

Payment Information

Date	Amount
2019-07-12	307.68
2019-02-15	307.68

Your Tax Dollars Go To...



TAX	(%)
County	21.37
School	64.71
Township	5.48
JVS	8.44

REAL ESTATE TAX INFORMATION

TRACTS: 46 + 47 + 49 + 50 + 52 + 56

County Real Estate Search

<http://71.67.215.3/reaweb/re-chg.php?account=310021045000&rec=1&d...>

Noble County Real Estate Search

Auditor's Office



OWNER: DU PONT ENERGY COAL HOLDINGS IN	Parcel 1 of 2	>> >	PARCEL: 31-0021045.000
---	---------------	------	-------------------------------

[New Search](#) [Search Results](#) [Property Card](#)

[Charge / Payments](#) [Owner / Values](#) [Charge Basis](#) [History](#) [Dwelling](#) [Land / Building](#) [Sketch](#) [Sales History](#) [Levies](#)

Owner Name	Legal Description	Mailing Address	100% Values	
DU PONT ENERGY COAL HOLDINGS IN	8-8-34 1 NW 1/4 3.500A	CNX RESOURCES-PROPERTY TAX 100 CONSOL ENERGY DR,SUITE 40	Land	4200
			Building	0
TR 226		0 CANONSBURG PA 1531	Total	4200
Financial Institution:	18			
Property Class	Range - Tract - Section	1st Due	2nd Due	Total Due
100	8 - 8 -34	\$.00	\$.00	\$.00 Less Details

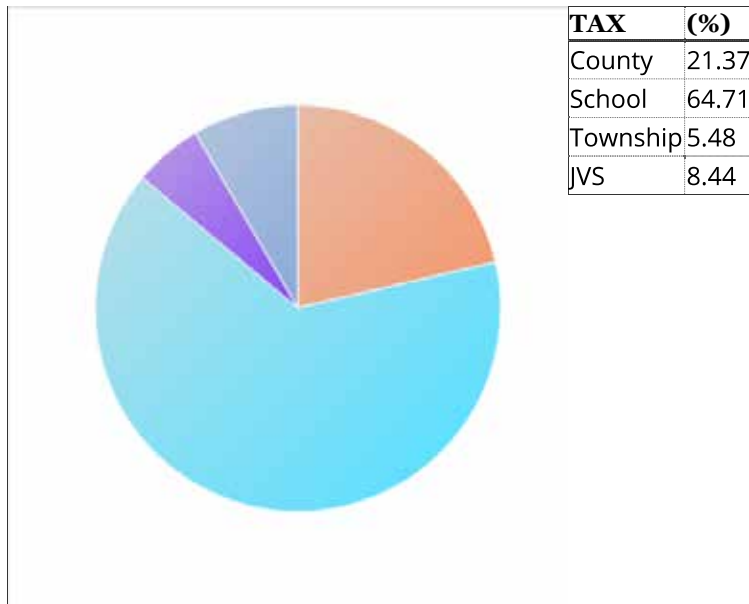
Real Estate	Prior	Dec Int	1st Half	1st Pen	2nd Half	2nd Pen	Aug Int
Charge			21.54		21.54		
Paid			21.54		21.54		
Due							

No Special Assessments on this parcel

Payment Information

Date	Amount
2019-07-12	21.54
2019-02-15	21.54

Your Tax Dollars Go To...



REAL ESTATE TAX INFORMATION

TRACTS: 46 + 47 + 49 + 50 + 52 + 56

County Real Estate Search

<http://71.67.215.3/reaweb/re-chg.php?account=310021046000&rec=3&d...>

Noble County Real Estate Search

Auditor's Office



OWNER: DU PONT ENERGY COAL HOLDINGS IN	< << Parcel 3 of 3	PARCEL: 31-0021046.000
---	--------------------	-------------------------------

[New Search](#) [Search Results](#) [Property Card](#)

[Charge / Payments](#) [Owner / Values](#) [Charge Basis](#) [History](#) [Dwelling](#) [Land / Building](#) [Sketch](#) [Sales History](#) [Levies](#)

Owner Name	Legal Description	Mailing Address	100% Values	
DU PONT ENERGY COAL HOLDINGS IN	8-8-34 NW 1/4 SE 1/4 3	CNX RESOURCES-PROPERTY TAX 100 CONSOL ENERGY DR,SUITE 40	Land	79800
	SW 1/4 66.500A		Building	0
TR 226		0 CANONSBURG PA 1531	Total	79800
Financial Institution: 18				
Property Class	Range - Tract - Section	1st Due	2nd Due	Total Due
100	8 - 8 -34	\$.00	\$.00	\$.00 Less Details

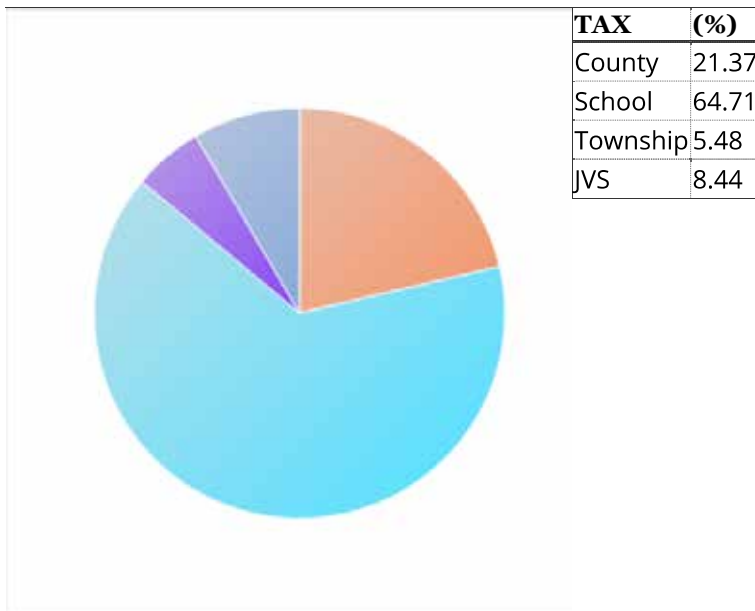
Real Estate	Prior	Dec Int	1st Half	1st Pen	2nd Half	2nd Pen	Aug Int
Charge			409.22		409.22		
Paid			409.22		409.22		
Due							

No Special Assessments on this parcel

Payment Information

Date	Amount
2019-07-12	409.22
2019-02-15	409.22

Your Tax Dollars Go To...



REAL ESTATE TAX INFORMATION

TRACTS: 46 + 47 + 49 + 50 + 52 + 56

County Real Estate Search

<http://71.67.215.3/reaweb/re-chg.php?account=310021047000&rec=2&d...>

Noble County Real Estate Search

Auditor's Office



OWNER: DU PONT ENERGY COAL HOLDINGS IN	<< Parcel 2 of 3 >>>	PARCEL: 31-0021047.000
---	----------------------	-------------------------------

[New Search](#) [Search Results](#) [Property Card](#)

[Charge / Payments](#) [Owner / Values](#) [Charge Basis](#) [History](#) [Dwelling](#) [Land / Building](#) [Sketch](#) [Sales History](#) [Levies](#)

Owner Name	Legal Description	Mailing Address	100% Values	
DU PONT ENERGY COAL HOLDINGS IN	8-8-34 NE 1/4 SE 1/4 &	CNX RESOURCES-PROPERTY TAX 100 CONSOL ENERGY DR,SUITE 40	Land	84000
	SE 1/4 NE 1/4 70.000A		Building	0
TR 189		0 CANONSBURG PA 1531	Total	84000
Financial Institution:	18			
Property Class	Range - Tract - Section	1st Due	2nd Due	Total Due
100	8 - 8 -34	\$.00	\$.00	\$.00 Less Details

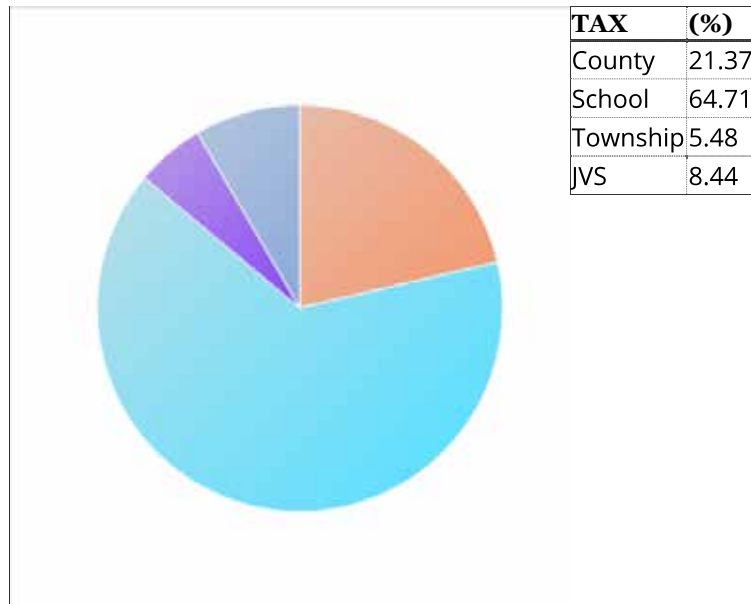
Real Estate	Prior	Dec Int	1st Half	1st Pen	2nd Half	2nd Pen	Aug Int
Charge			430.76		430.76		
Paid			430.76		430.76		
Due							

No Special Assessments on this parcel

Payment Information

Date	Amount
2019-07-12	430.76
2019-02-15	430.76

Your Tax Dollars Go To...



REAL ESTATE TAX INFORMATION

TRACTS: 46 + 47 + 49 + 50 + 52 + 56

County Real Estate Search

<http://71.67.215.3/reaweb/re-chg.php?account=310021049000&rec=1&d...>

Noble County Real Estate Search

Auditor's Office



OWNER: DU PONT ENERGY COAL HOLDINGS IN	Parcel 1 of 3	>> >	PARCEL: 31-0021049.000
---	---------------	------	-------------------------------

[New Search](#) [Search Results](#) [Property Card](#)

[Charge / Payments](#) [Owner / Values](#) [Charge Basis](#) [History](#) [Dwelling](#) [Land / Building](#) [Sketch](#) [Sales History](#) [Levies](#)

Owner Name	Legal Description	Mailing Address	100% Values	
DU PONT ENERGY COAL HOLDINGS IN	8-8-34 4 SE 1/4 90.800A	CNX RESOURCES-PROPERTY TAX 100 CONSOL ENERGY DR,SUITE 40	Land	108970
			Building	0
TR 189 REAR		0 CANONSBURG PA 1531	Total	108970
Financial Institution:	18			
Property Class	Range - Tract - Section	1st Due	2nd Due	Total Due
100	8 - 8 -34	\$.00	\$.00	\$.00

[Less Details](#)

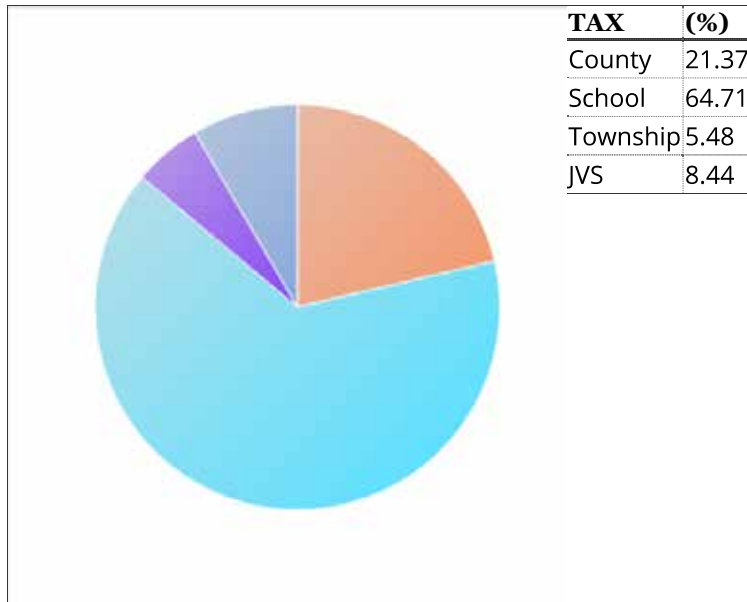
Real Estate	Prior	Dec Int	1st Half	1st Pen	2nd Half	2nd Pen	Aug Int
Charge			558.81		558.81		
Paid			558.81		558.81		
Due							

No Special Assessments on this parcel

Payment Information

Date	Amount
2019-07-12	558.81
2019-02-15	558.81

Your Tax Dollars Go To...



REAL ESTATE TAX INFORMATION

TRACTS: 46 + 47 + 49 + 50 + 52 + 56

County Real Estate Search

<http://71.67.215.3/reaweb/re-chg.php?account=310021050000&rec=1&d...>

Noble County Real Estate Search

Auditor's Office



OWNER: DU PONT ENERGY COAL HOLDINGS IN	Parcel 1 of 3	>> >	PARCEL: 31-0021050.000
---	---------------	------	-------------------------------

[New Search](#) [Search Results](#) [Property Card](#)

[Charge / Payments](#) [Owner / Values](#) [Charge Basis](#) [History](#) [Dwelling](#) [Land / Building](#) [Sketch](#) [Sales History](#) [Levies](#)

Owner Name	Legal Description	Mailing Address	100% Values	
DU PONT ENERGY COAL HOLDINGS IN	8-8-35 6 SW 1/4 77.400A	CNX RESOURCES-PROPERTY TAX 100 CONSOL ENERGY DR,SUITE 40	Land	92890
			Building	0
TR 228		0 CANONSBURG PA 1531	Total	92890
Financial Institution:	18			
Property Class	Range - Tract - Section	1st Due	2nd Due	Total Due
100	8 - 8 -35	\$.00	\$.00	\$.00

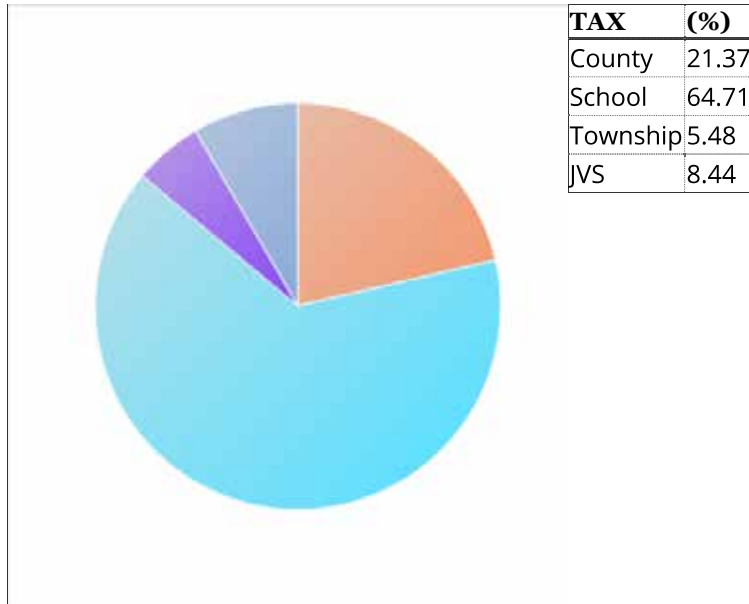
Real Estate	Prior	Dec Int	1st Half	1st Pen	2nd Half	2nd Pen	Aug Int
Charge			476.32		476.32		
Paid			476.32		476.32		
Due							

No Special Assessments on this parcel

Payment Information

Date	Amount
2019-07-12	476.32
2019-02-15	476.32

Your Tax Dollars Go To...



REAL ESTATE TAX INFORMATION

TRACTS: 46 + 47 + 49 + 50 + 52 + 56

Noble County Real Estate Search

Auditor's Office



OWNER: DU PONT ENERGY COAL HOLDINGS IN	< << Parcel 3 of 3	PARCEL: 31-0021051.000
---	--------------------	-------------------------------

[New Search](#) [Search Results](#) [Property Card](#)
[Charge / Payments](#) [Owner / Values](#) [Charge Basis](#) [History](#) [Dwelling](#) [Land / Building](#) [Sketch](#) [Sales History](#) [Levies](#)

Owner Name	Legal Description	Mailing Address	100% Values	
DU PONT ENERGY COAL HOLDINGS IN	8-8-34 NE 1/4 NW 1/4	CNX RESOURCES-PROPERTY TAX 100 CONSOL ENERGY DR,SUITE 40	Land	47460
	40.000A		Building	0
CR 25		0 CANONSBURG PA 1531	Total	47460
Financial Institution:	18			
Property Class	Range - Tract - Section	1st Due	2nd Due	Total Due
100	8 - 8 -34	\$.00	\$.00	\$.00 Less Details

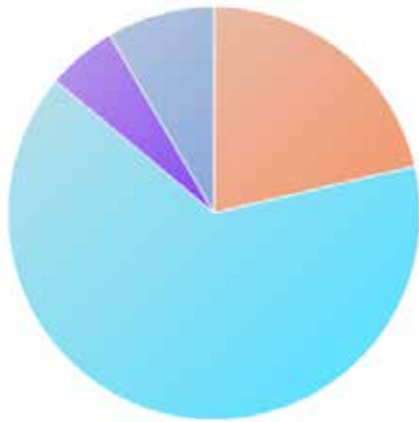
Real Estate	Prior	Dec Int	1st Half	1st Pen	2nd Half	2nd Pen	Aug Int
Charge			243.36		243.36		
Paid			243.36		243.36		
Due							

No Special Assessments on this parcel

Payment Information

Date	Amount
2019-07-12	243.36
2019-02-15	243.36

Your Tax Dollars Go To...



TAX	(%)
County	21.37
School	64.71
Township	5.48
JVS	8.44

REAL ESTATE TAX INFORMATION

TRACTS: 46 + 47 + 49 + 50 + 52 + 56

County Real Estate Search

<http://71.67.215.3/reaweb/re-chg.php?account=310021053000&rec=3&d...>

Noble County Real Estate Search

Auditor's Office



OWNER: DU PONT ENERGY COAL HOLDINGS IN	< << Parcel 3 of 3	PARCEL: 31-0021053.000
---	--------------------	-------------------------------

[New Search](#) [Search Results](#) [Property Card](#)

[Charge / Payments](#) [Owner / Values](#) [Charge Basis](#) [History](#) [Dwelling](#) [Land / Building](#) [Sketch](#) [Sales History](#) [Levies](#)

Owner Name	Legal Description	Mailing Address	100% Values	
DU PONT ENERGY COAL HOLDINGS IN	8-8-27 12 SW 1/4	CNX RESOURCES-PROPERTY TAX 100 CONSOL ENERGY DR,SUITE 40	Land	16370
	14.500A		Building	0
		0 CANONSBURG PA 1531	Total	16370
Financial Institution:	18			
Property Class	Range - Tract - Section	1st Due	2nd Due	Total Due
100	8 - 8 -27	\$.00	\$.00	\$.00 Less Details

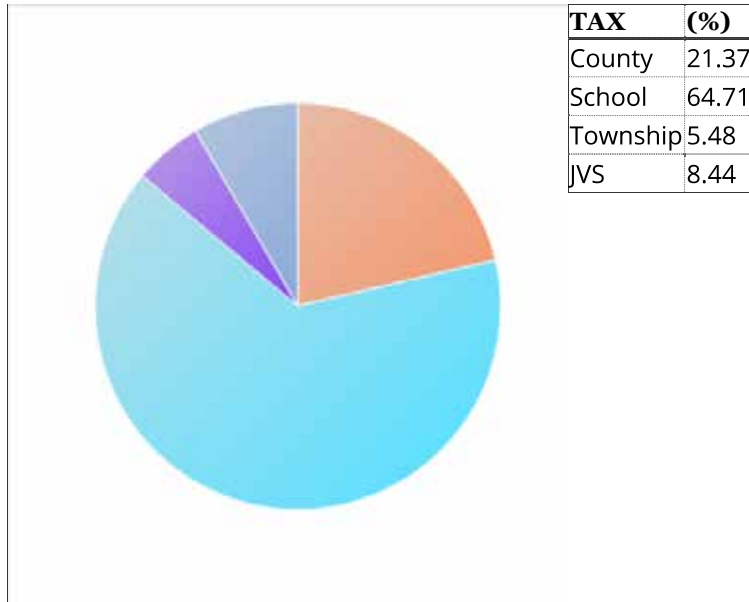
Real Estate	Prior	Dec Int	1st Half	1st Pen	2nd Half	2nd Pen	Aug Int
Charge			83.95		83.95		
Paid			83.95		83.95		
Due							

No Special Assessments on this parcel

Payment Information

Date	Amount
2019-07-12	83.95
2019-02-15	83.95

Your Tax Dollars Go To...



REAL ESTATE TAX INFORMATION

TRACTS: 46 + 47 + 49 + 50 + 52 + 56

Noble County Real Estate Search

Auditor's Office



OWNER: DU PONT ENERGY COAL HOLDINGS IN	<< Parcel 2 of 3 >>>	PARCEL: 31-0021061.000
---	----------------------	-------------------------------

New Search Search Results Property Card

Charge / Payments Owner / Values Charge Basis History Dwelling Land / Building Sketch Sales History Levies

Owner Name	Legal Description	Mailing Address	100% Values	
DU PONT ENERGY COAL HOLDINGS IN	8-8-34 NE 1/4 NE 1/4	CNX RESOURCES-PROPERTY TAX 100 CONSOL ENERGY DR,SUITE 40	Land	47570
	40.000A		Building	0
		0 CANONSBURG PA 1531	Total	47570
Financial Institution:	18			
Property Class	Range - Tract - Section	1st Due	2nd Due	Total Due
100	8 - 8 -34	\$.00	\$.00	\$.00 Less Details

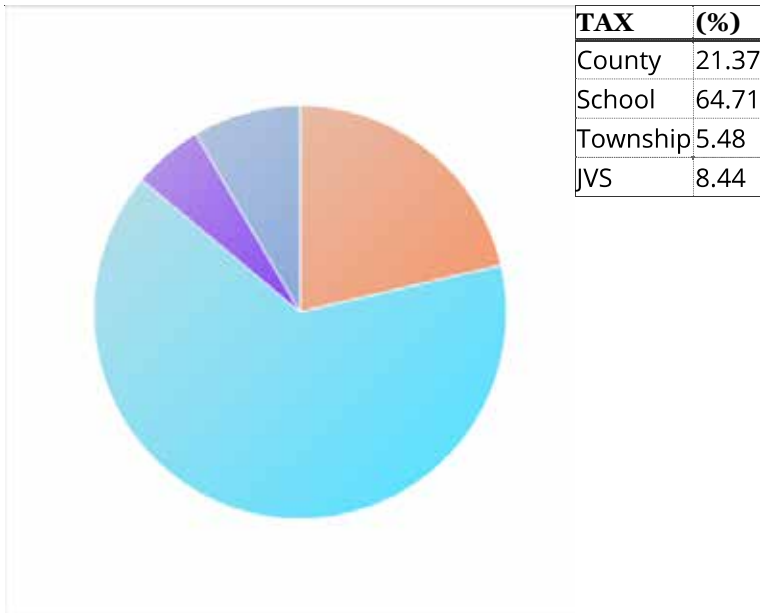
Real Estate	Prior	Dec Int	1st Half	1st Pen	2nd Half	2nd Pen	Aug Int
Charge			243.94		243.94		
Paid			243.94		243.94		
Due							

No Special Assessments on this parcel

Payment Information

Date	Amount
2019-07-12	243.94
2019-02-15	243.94

Your Tax Dollars Go To...



REAL ESTATE TAX INFORMATION

TRACTS: 46 + 47 + 49 + 50 + 52 + 56

County Real Estate Search

<http://71.67.215.3/reaweb/re-chg.php?account=310021074000&rec=3&d...>

Noble County Real Estate Search

Auditor's Office



OWNER: DU PONT ENERGY COAL HOLDINGS IN	< << Parcel 3 of 3	PARCEL: 31-0021074.000
---	--------------------	-------------------------------

[New Search](#) [Search Results](#) [Property Card](#)

[Charge / Payments](#) [Owner / Values](#) [Charge Basis](#) [History](#) [Dwelling](#) [Land / Building](#) [Sketch](#) [Sales History](#) [Levies](#)

Owner Name	Legal Description	Mailing Address	100% Values	
DU PONT ENERGY COAL HOLDINGS IN	8-8-35 PT N 1/2 SW 1/4 25.000A	CNX RESOURCES-PROPERTY TAX 100 CONSOL ENERGY DR,SUITE 40 0 CANONSBURG PA 1531	Land	30000
			Building	0
			Total	30000
Financial Institution:	18			
Property Class	Range - Tract - Section	1st Due	2nd Due	Total Due
100	8 - 8 -35	\$.00	\$.00	\$.00 Less Details

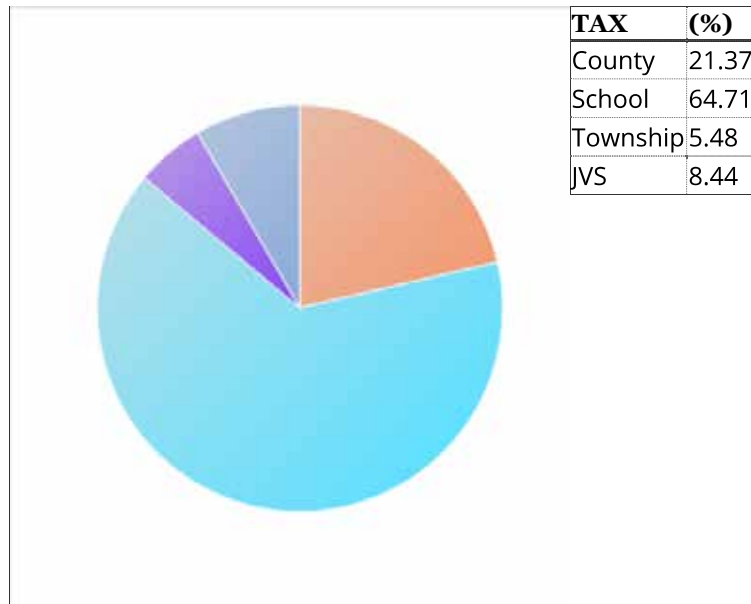
Real Estate	Prior	Dec Int	1st Half	1st Pen	2nd Half	2nd Pen	Aug Int
Charge			153.84		153.84		
Paid			153.84		153.84		
Due							

No Special Assessments on this parcel

Payment Information

Date	Amount
2019-07-12	153.84
2019-02-15	153.84

Your Tax Dollars Go To...



REAL ESTATE TAX INFORMATION

TRACT: 48

Noble County Real Estate Search

Auditor's Office



OWNER:	DU PONT ENERGY COAL HOLDINGS IN	Parcel 1 of 3	>> >	PARCEL:	07-0021054.000
---------------	---------------------------------	---------------	------	----------------	----------------

[New Search](#) [Search Results](#) [Property Card](#)
[Charge / Payments](#) [Owner / Values](#) [Charge Basis](#) [History](#) [Dwelling](#) [Land / Building](#) [Sketch](#) [Sales History](#) [Levies](#)

Owner Name	Legal Description	Mailing Address	100% Values	
DU PONT ENERGY COAL HOLDINGS IN	8-7-16 12 NE 1/4	CNX RESOURCES-PROPERTY TAX 100 CONSOL ENERGY DR,SUITE 40	Land	36430
	31.02A		Building	0
CR 211		0 CANONSBURG PA 1531	Total	36430
Financial Institution:		18		
Property Class	Range - Tract - Section	1st Due	2nd Due	Total Due
100	8 - 7 -16	\$.00	\$.00	\$.00

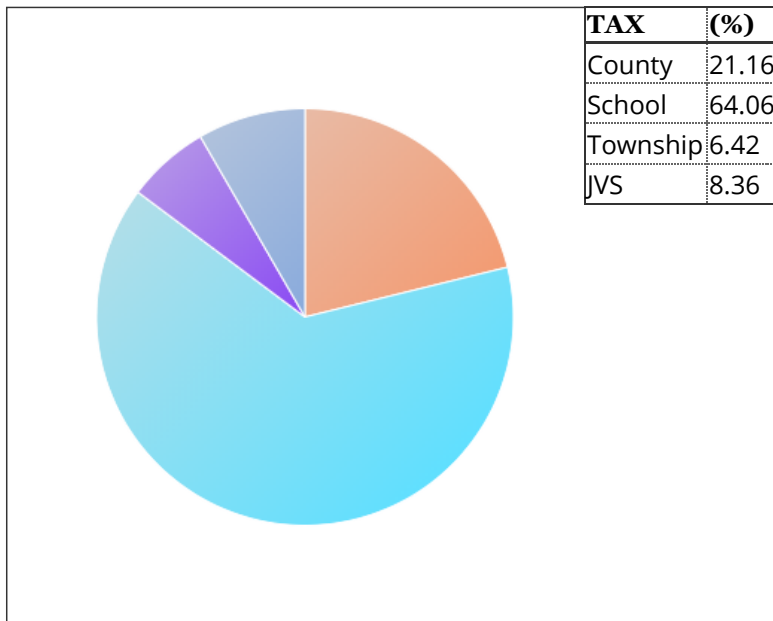
Real Estate	Prior	Dec Int	1st Half	1st Pen	2nd Half	2nd Pen	Aug Int
Charge			188.81		188.81		
Paid			188.81		188.81		
Due							

No Special Assessments on this parcel

Payment Information

Date	Amount
2019-07-12	188.81
2019-02-15	188.81

Your Tax Dollars Go To...



REAL ESTATE TAX INFORMATION

TRACT: 48

Noble County Real Estate Search

Auditor's Office



OWNER: DU PONT ENERGY COAL HOLDINGS IN	Parcel 1 of 3 >> >	PARCEL: 07-0021056.000
---	--------------------	-------------------------------

[New Search](#) [Search Results](#) [Property Card](#)

[Charge / Payments](#) [Owner / Values](#) [Charge Basis](#) [History](#) [Dwelling](#) [Land / Building](#) [Sketch](#) [Sales History](#) [Levies](#)

Owner Name	Legal Description	Mailing Address	100% Values	
DU PONT ENERGY COAL HOLDINGS IN	8-7-9 SE 1/4 SE 1/4 14	CNX RESOURCES-PROPERTY TAX 100 CONSOL ENERGY DR,SUITE 40	Land	73740
	SE 1/4 61.46A		Building	0
CR 21 REAR		0 CANONSBURG PA 1531	Total	73740

Financial Institution:	18			
Property Class	Range - Tract - Section	1st Due	2nd Due	Total Due
100	8 - 7 - 9	\$.00	\$.00	\$.00 Less Details

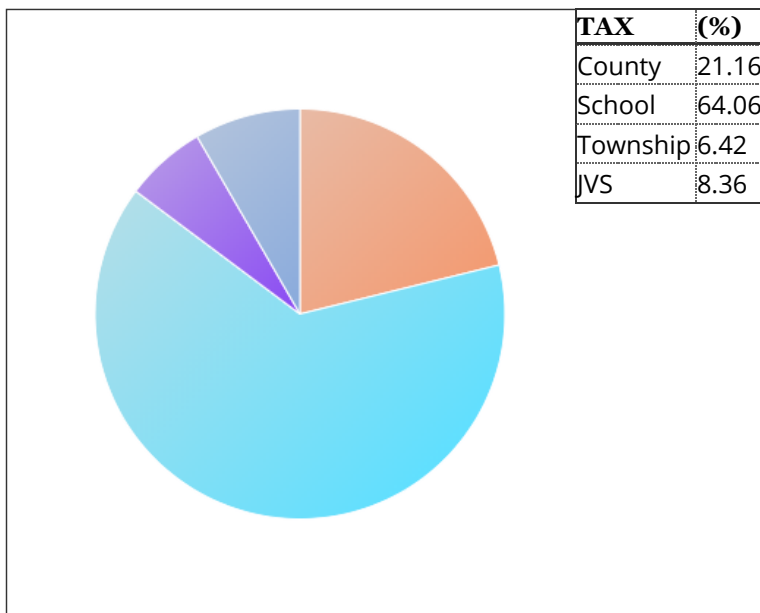
Real Estate	Prior	Dec Int	1st Half	1st Pen	2nd Half	2nd Pen	Aug Int
Charge			382.22		382.22		
Paid			382.22		382.22		
Due							

No Special Assessments on this parcel

Payment Information

Date	Amount
2019-07-12	382.22
2019-02-15	382.22

Your Tax Dollars Go To...



REAL ESTATE TAX INFORMATION

TRACT: 48

Noble County Real Estate Search

Auditor's Office



OWNER:	DU PONT ENERGY COAL HOLDINGS IN	Parcel 1 of 3	>> >	PARCEL:	07-0021057.000
---------------	---------------------------------	---------------	------	----------------	----------------

[New Search](#) [Search Results](#) [Property Card](#)

[Charge / Payments](#) [Owner / Values](#) [Charge Basis](#) [History](#) [Dwelling](#) [Land / Building](#) [Sketch](#) [Sales History](#) [Levies](#)

Owner Name	Legal Description	Mailing Address	100% Values	
DU PONT ENERGY COAL HOLDINGS IN	8-7-09 12 SE 1/4 5.180A	CNX RESOURCES-PROPERTY TAX 100 CONSOL ENERGY DR,SUITE 40	Land	6230
			Building	0
CR 21 REAR		0 CANONSBURG PA 1531	Total	6230

Financial Institution:	18			
Property Class	Range - Tract - Section	1st Due	2nd Due	Total Due
100	8 - 7 - 9	\$.00	\$.00	\$.00

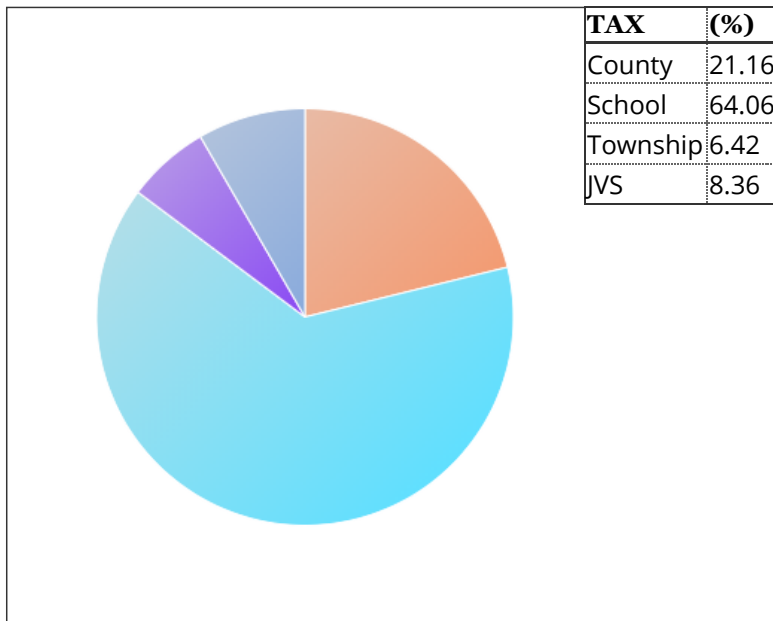
Real Estate	Prior	Dec Int	1st Half	1st Pen	2nd Half	2nd Pen	Aug Int
Charge			32.28		32.28		
Paid			32.28		32.28		
Due							

No Special Assessments on this parcel

Payment Information

Date	Amount
2019-07-12	32.28
2019-02-15	32.28

Your Tax Dollars Go To...



REAL ESTATE TAX INFORMATION

TRACT: 48

Noble County Real Estate Search

Auditor's Office



OWNER: DU PONT ENERGY COAL HOLDINGS OM	Parcel 1 of 3 >> >	PARCEL: 07-0021058.000
---	--------------------	-------------------------------

[New Search](#) [Search Results](#) [Property Card](#)

[Charge / Payments](#) [Owner / Values](#) [Charge Basis](#) [History](#) [Dwelling](#) [Land / Building](#) [Sketch](#) [Sales History](#) [Levies](#)

Owner Name	Legal Description	Mailing Address	100% Values	
DU PONT ENERGY COAL HOLDINGS OM	8-7-9 NE 1/4 SE 1/4 13	CNX RESOURCES-PROPERTY TAX 100 CONSOL ENERGY DR,SUITE 40	Land	104400
	SE 1/4 8 NE 1/4 87.000A		Building	0
CR 21 REAR		0 CANONSBURG PA 1531	Total	104400

Financial Institution:	18			
Property Class	Range - Tract - Section	1st Due	2nd Due	Total Due
100	8 - 7 - 9	\$.00	\$.00	\$.00

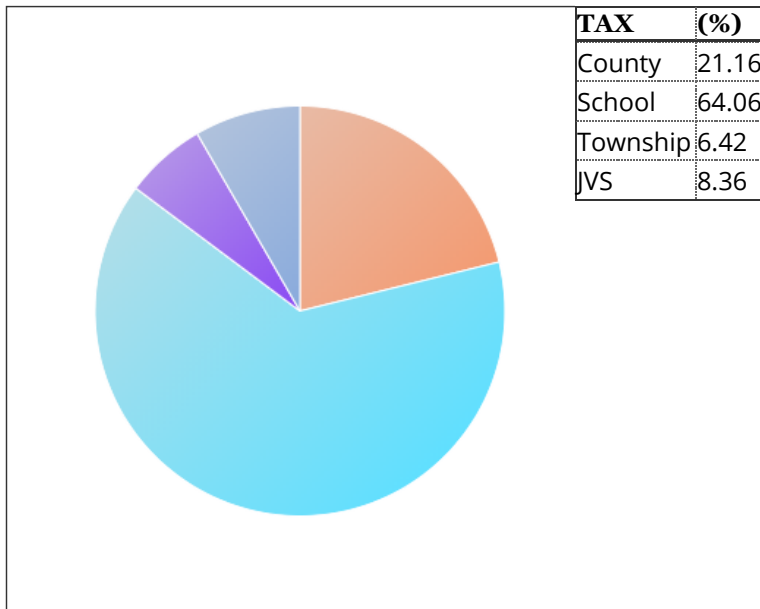
Real Estate	Prior	Dec Int	1st Half	1st Pen	2nd Half	2nd Pen	Aug Int
Charge			541.12		541.12		
Paid			541.12		541.12		
Due							

No Special Assessments on this parcel

Payment Information

Date	Amount
2019-07-12	541.12
2019-02-15	541.12

Your Tax Dollars Go To...



REAL ESTATE TAX INFORMATION

TRACT: 51

Noble County Real Estate Search

Auditor's Office



OWNER:	B & N COAL INC	<<	Parcel 2 of 2	PARCEL:	23-0021397.000
---------------	----------------	----	---------------	----------------	----------------

[New Search](#) [Search Results](#) [Property Card](#)

[Charge / Payments](#) [Owner / Values](#) [Charge Basis](#) [History](#) [Dwelling](#) [Land / Building](#) [Sketch](#) [Sales History](#) [Levies](#)

Owner Name	Legal Description	Mailing Address	100% Values	
B & N COAL INC	8-07-02 GAS & COAL 3 SW	B & N COAL INC PO BOX 100	Land	5260
	1/4 SW1/4 EX OIL 5.000A	DEXTER CITY OH 45727	Building	0
			Total	5260

Financial Institution:	28			
Property Class	Range - Tract - Section	1st Due	2nd Due	Total Due
100	8 -07 -02	\$.00	\$.00	\$.00

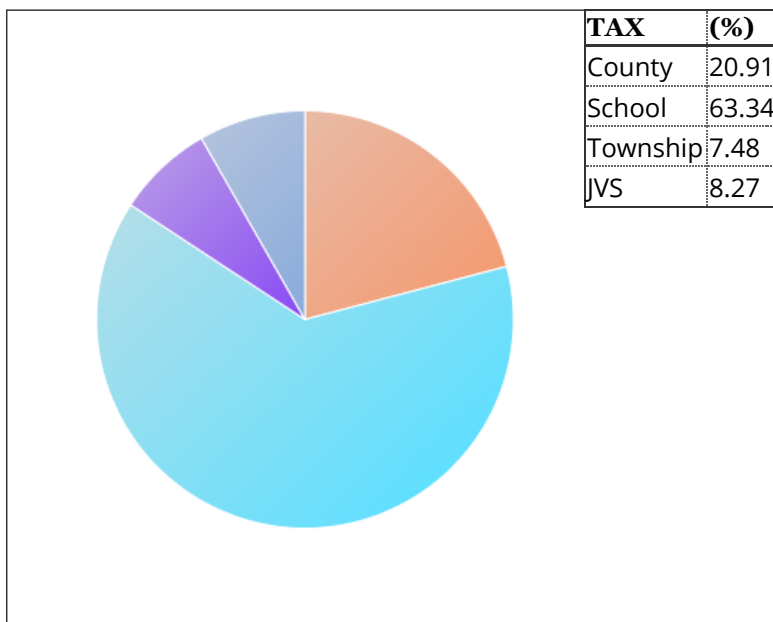
Real Estate	Prior	Dec Int	1st Half	1st Pen	2nd Half	2nd Pen	Aug Int
Charge			27.42		27.42		
Paid			27.42		27.42		
Due							

No Special Assessments on this parcel

Payment Information

Date	Amount
2019-02-20	27.42
2019-07-15	27.42

Your Tax Dollars Go To...



REAL ESTATE TAX INFORMATION

TRACTS: 53 + 54 + 55

County Real Estate Search

<http://71.67.215.3/reaweb/re-chg.php?account=070021001000&rec=2&d...>

Noble County Real Estate Search

Auditor's Office



OWNER: DU PONT ENERGY COAL HOLDINGS IN	<< Parcel 2 of 3 >>>	PARCEL: 07-0021001.000
---	----------------------	-------------------------------

[New Search](#) [Search Results](#) [Property Card](#)

[Charge / Payments](#) [Owner / Values](#) [Charge Basis](#) [History](#) [Dwelling](#) [Land / Building](#) [Sketch](#) [Sales History](#) [Levies](#)

Owner Name	Legal Description	Mailing Address	100% Values	
DU PONT ENERGY COAL HOLDINGS IN	8-7-4 3 NW 1/4 NE 1/4	CNX RESOURCES-PROPERTY TAX 100 CONSOL ENERGY DR,SUITE 40	Land	17660
	15.000A		Building	0
CR 4		0 CANONSBURG PA 1531	Total	17660
Financial Institution:	18			
Property Class	Range - Tract - Section	1st Due	2nd Due	Total Due
100	8 - 7 - 4	\$.00	\$.00	\$.00 Less Details

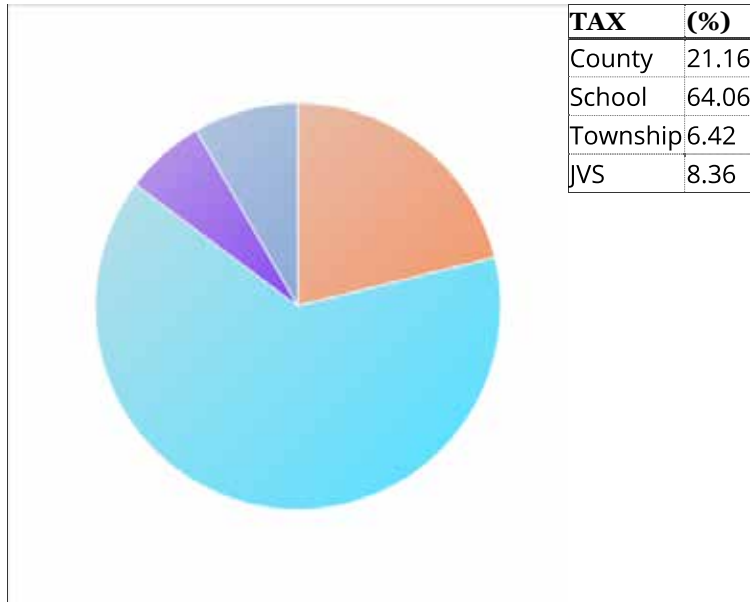
Real Estate	Prior	Dec Int	1st Half	1st Pen	2nd Half	2nd Pen	Aug Int
Charge			91.52		91.52		
Paid			91.52		91.52		
Due							

No Special Assessments on this parcel

Payment Information

Date	Amount
2019-07-12	91.52
2019-02-15	91.52

Your Tax Dollars Go To...



REAL ESTATE TAX INFORMATION

TRACTS: 53 + 54 + 55

Noble County Real Estate Search

Auditor's Office



OWNER: DU PONT ENERGY COAL HOLDINGS IN	<< Parcel 3 of 3	PARCEL: 07-0021004.000
---	------------------	-------------------------------

New Search Search Results Property Card

Charge / Payments Owner / Values Charge Basis History Dwelling Land / Building Sketch Sales History Levies

Owner Name	Legal Description	Mailing Address	100% Values	
DU PONT ENERGY COAL HOLDINGS IN	8-7-4 E 1/2 NE 1/4 7	CNX RESOURCES-PROPERTY TAX 100 CONSOL ENERGY DR,SUITE 40	Land	96030
	NE 1/4 NE 1/4 82.070A		Building	0
CR 4		0 CANONSBURG PA 1531	Total	96030
Financial Institution:	18			
Property Class	Range - Tract - Section	1st Due	2nd Due	Total Due
100	8 - 7 - 4	\$.00	\$.00	\$.00 Less Details

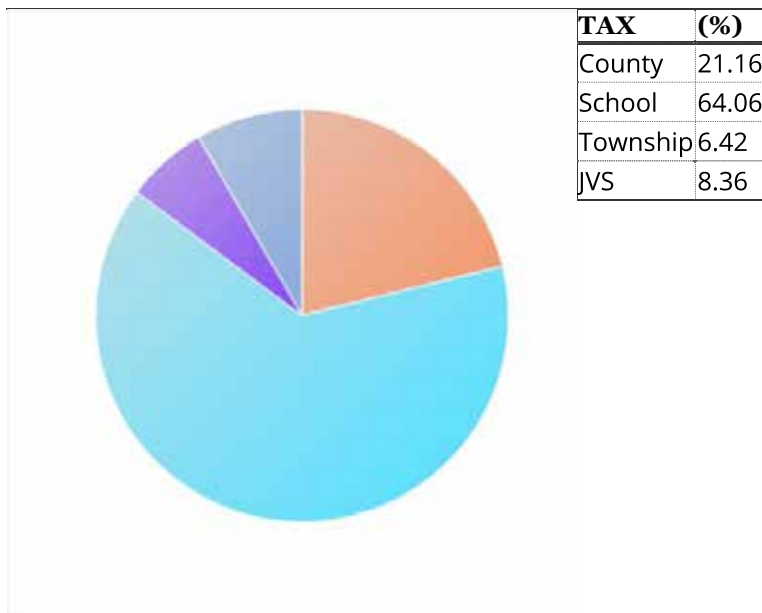
Real Estate	Prior	Dec Int	1st Half	1st Pen	2nd Half	2nd Pen	Aug Int
Charge			497.73		497.73		
Paid			497.73		497.73		
Due							

No Special Assessments on this parcel

Payment Information

Date	Amount
2019-07-12	497.73
2019-02-15	497.73

Your Tax Dollars Go To...



REAL ESTATE TAX INFORMATION

TRACTS: 53 + 54 + 55

County Real Estate Search

<http://71.67.215.3/reaweb/re-chg.php?account=310012045000&rec=3&d...>

Noble County Real Estate Search

Auditor's Office



OWNER: RESERVE COAL PROPERTIES TR 140	<< Parcel 3 of 3	PARCEL: 31-0012045.000
--	------------------	-------------------------------

[New Search](#) [Search Results](#) [Property Card](#)

[Charge / Payments](#) [Owner / Values](#) [Charge Basis](#) [History](#) [Dwelling](#) [Land / Building](#) [Sketch](#) [Sales History](#) [Levies](#)

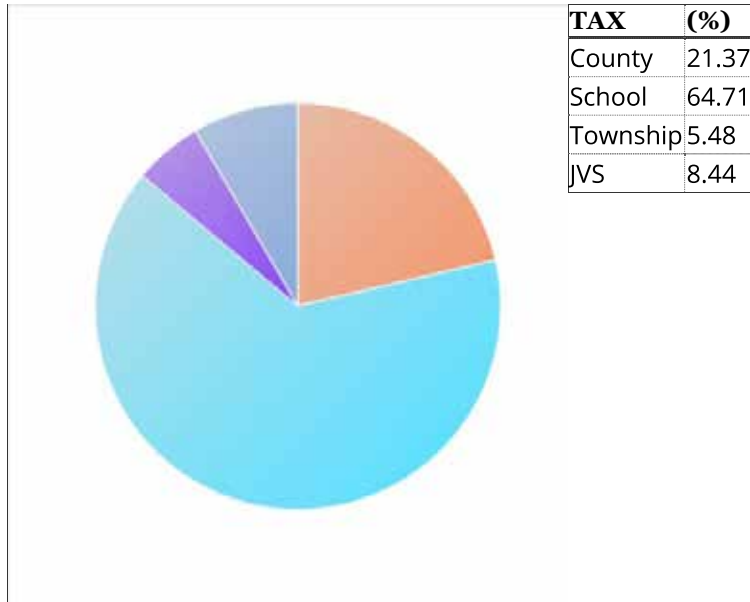
Owner Name	Legal Description	Mailing Address	100% Values	
RESERVE COAL PROPERTIES TR 140	LOT 28 1ST ADD	CNX RESOURCES-PROPERTY TAX 100 CONSOL ENERGY DR,SUITE 40	Land	10740
	MT EPHRIAM		Building	26060
		0 CANONSBURG PA 1531	Total	36800
Financial Institution:	18			
Property Class	Range - Tract - Section	1st Due	2nd Due	Total Due
510	--	\$.00	\$.00	\$.00 Less Details

Real Estate	Prior	Dec Int	1st Half	1st Pen	2nd Half	2nd Pen	Aug Int
Charge			188.71		188.71		
Paid			188.71		188.71		
Due							

Special Assessments	Prior	Dec Int	1st Half	1st Pen	2nd Half	2nd Pen	Aug Int
99/ MWCD			3.00		3.00		
Total Charge			3.00		3.00		
Paid			3.00		3.00		
Due							

Payment Information	
Date	Amount
2019-07-12	191.71
2019-02-15	191.71

Your Tax Dollars Go To...



REAL ESTATE TAX INFORMATION

TRACTS: 53 + 54 + 55

Noble County Real Estate Search

Auditor's Office



OWNER: RESERVE COAL PROPERTIES TR 140	Parcel 1 of 3 >> >	PARCEL: 31-0012046.000
--	--------------------	-------------------------------

[New Search](#) [Search Results](#) [Property Card](#)
[Charge / Payments](#) [Owner / Values](#) [Charge Basis](#) [History](#) [Dwelling](#) [Land / Building](#) [Sketch](#) [Sales History](#) [Levies](#)

Owner Name	Legal Description	Mailing Address	100% Values	
RESERVE COAL PROPERTIES TR 140	LOT 29 1ST ADD	CNX RESOURCES-PROPERTY TAX 100 CONSOL ENERGY DR,SUITE 40	Land	1000
	MT EPHRIAM		Building	0
		0 CANONSBURG PA 1531	Total	1000
SARAHSVILLE , OH				
Financial Institution:	18			
Property Class	Range - Tract - Section	1st Due	2nd Due	Total Due
500	--	\$.00	\$.00	\$.00 Less Details

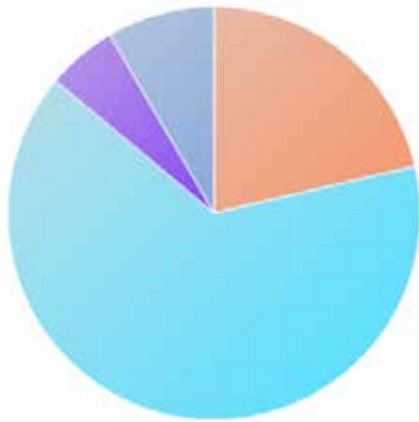
Real Estate	Prior	Dec Int	1st Half	1st Pen	2nd Half	2nd Pen	Aug Int
Charge			5.13		5.13		
Paid			5.13		5.13		
Due							

No Special Assessments on this parcel

Payment Information

Date	Amount
2019-07-12	5.13
2019-02-15	5.13

Your Tax Dollars Go To...



TAX	(%)
County	21.37
School	64.71
Township	5.48
JVS	8.44

REAL ESTATE TAX INFORMATION

TRACTS: 53 + 54 + 55

County Real Estate Search

<http://71.67.215.3/reaweb/re-chg.php?account=310012047000&rec=2&d...>

Noble County Real Estate Search

Auditor's Office



OWNER: RESERVE COAL PROPERTIES SR 147	< << Parcel 2 of 3 >> >	PARCEL: 31-0012047.000
--	-------------------------	-------------------------------

[New Search](#) [Search Results](#) [Property Card](#)

[Charge / Payments](#) [Owner / Values](#) [Charge Basis](#) [History](#) [Dwelling](#) [Land / Building](#) [Sketch](#) [Sales History](#) [Levies](#)

Owner Name	Legal Description	Mailing Address	100% Values	
RESERVE COAL PROPERTIES SR 147	LOT 30 MT EPHRIAM	CNX RESOURCES-PROPERTY TAX 100 CONSOL ENERGY DR,SUITE 40	Land	1000
			Building	0
		0 CANONSBURG PA 1531	Total	1000
SARAHSVILLE , OH				
Financial Institution:	18			
Property Class	Range - Tract - Section	1st Due	2nd Due	Total Due
500	--	\$.00	\$.00	\$.00

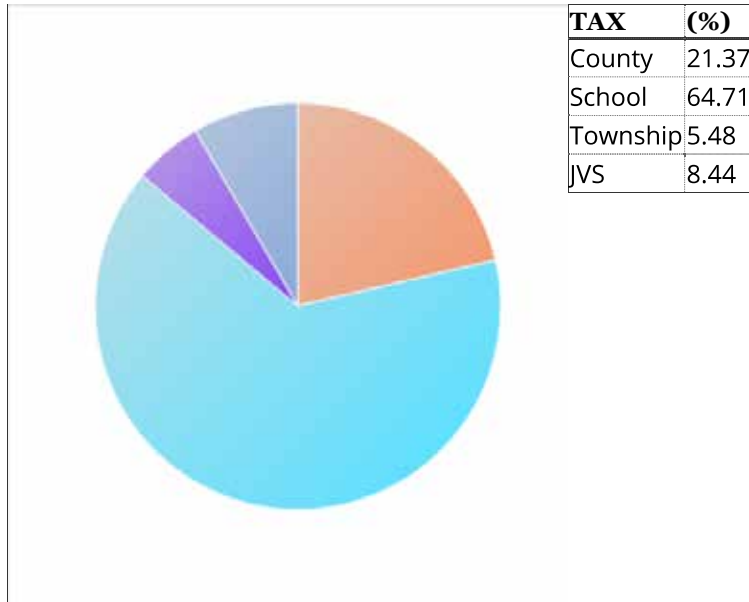
Real Estate	Prior	Dec Int	1st Half	1st Pen	2nd Half	2nd Pen	Aug Int
Charge			5.13		5.13		
Paid			5.13		5.13		
Due							

No Special Assessments on this parcel

Payment Information

Date	Amount
2019-07-12	5.13
2019-02-15	5.13

Your Tax Dollars Go To...



REAL ESTATE TAX INFORMATION

TRACTS: 53 + 54 + 55

Noble County Real Estate Search

Auditor's Office



OWNER: RESERVE COAL PROPERTIES TE 140 RE	< << Parcel 3 of 3	PARCEL: 31-0012083.000
---	--------------------	-------------------------------

[New Search](#) [Search Results](#) [Property Card](#)
[Charge / Payments](#) [Owner / Values](#) [Charge Basis](#) [History](#) [Dwelling](#) [Land / Building](#) [Sketch](#) [Sales History](#) [Levies](#)

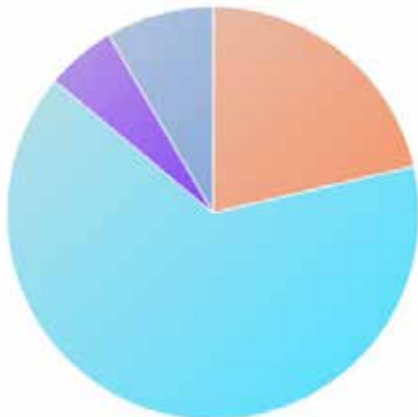
Owner Name	Legal Description	Mailing Address	100% Values	
RESERVE COAL PROPERTIES TE 140 REAR	LOT 27 BACK LOT	CNX RESOURCES-PROPERTY TAX 100 CONSOL ENERGY DR,SUITE 40	Land	1090
	MT EPHRIAM		Building	0
		0 CANONSBURG PA 1531	Total	1090
SARAHSVILLE , OH				
Financial Institution:	18			
Property Class	Range - Tract - Section	1st Due	2nd Due	Total Due
500	--	\$.00	\$.00	\$.00 Less Details

Real Estate	Prior	Dec Int	1st Half	1st Pen	2nd Half	2nd Pen	Aug Int
Charge			5.57		5.57		
Paid			5.57		5.57		
Due							

Special Assessments	Prior	Dec Int	1st Half	1st Pen	2nd Half	2nd Pen	Aug Int
99/ MWCD			3.00		3.00		
Total Charge			3.00		3.00		
Paid			3.00		3.00		
Due							

Payment Information	
Date	Amount
2019-07-12	8.57
2019-02-15	8.57

Your Tax Dollars Go To...



TAX	(%)
County	21.37
School	64.71
Township	5.48
JVS	8.44

REAL ESTATE TAX INFORMATION

TRACTS: 53 + 54 + 55

County Real Estate Search

<http://71.67.215.3/reaweb/re-chg.php?account=310021001000&rec=1&d...>

Noble County Real Estate Search

Auditor's Office



OWNER: DU PONT ENERGY COAL HOLDINGS IN	Parcel 1 of 3 >> >	PARCEL: 31-0021001.000
---	--------------------	-------------------------------

[New Search](#) [Search Results](#) [Property Card](#)

[Charge / Payments](#) [Owner / Values](#) [Charge Basis](#) [History](#) [Dwelling](#) [Land / Building](#) [Sketch](#) [Sales History](#) [Levies](#)

Owner Name	Legal Description	Mailing Address	100% Values	
DU PONT ENERGY COAL HOLDINGS IN	8-8-33 22 SW 1/4 46.00A	CNX RESOURCES-PROPERTY TAX 100 CONSOL ENERGY DR,SUITE 40	Land	54430
			Building	0
CR 5 REAR		0 CANONSBURG PA 1531	Total	54430
Financial Institution:	18			
Property Class	Range - Tract - Section	1st Due	2nd Due	Total Due
100	8 - 8 -33	\$.00	\$.00	\$.00 Less Details

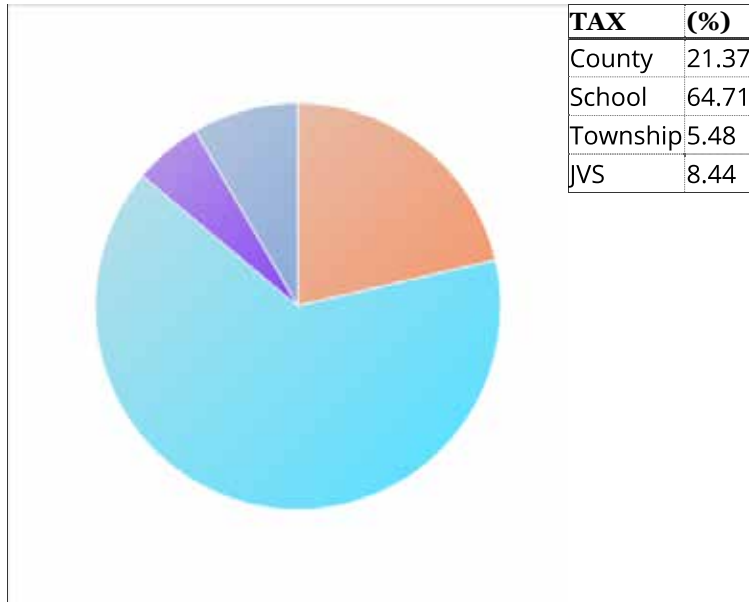
Real Estate	Prior	Dec Int	1st Half	1st Pen	2nd Half	2nd Pen	Aug Int
Charge			279.12		279.12		
Paid			279.12		279.12		
Due							

No Special Assessments on this parcel

Payment Information

Date	Amount
2019-07-12	279.12
2019-02-15	279.12

Your Tax Dollars Go To...



REAL ESTATE TAX INFORMATION

TRACTS: 53 + 54 + 55

Noble County Real Estate Search

Auditor's Office



OWNER: DU PONT ENERGY COAL HOLDINGS IN	Parcel 1 of 3 >> >	PARCEL: 31-0021002.000
---	--------------------	-------------------------------

[New Search](#) [Search Results](#) [Property Card](#)

[Charge / Payments](#) [Owner / Values](#) [Charge Basis](#) [History](#) [Dwelling](#) [Land / Building](#) [Sketch](#) [Sales History](#) [Levies](#)

Owner Name	Legal Description	Mailing Address	100% Values	
DU PONT ENERGY COAL HOLDINGS IN	8-8-33 SW 1/4 SE 1/4	CNX RESOURCES-PROPERTY TAX 100 CONSOL ENERGY DR,SUITE 40	Land	91090
	SE 1/4 SW 1/4 77.120A		Building	0
CR 4		0 CANONSBURG PA 1531	Total	91090
Financial Institution:	18			
Property Class	Range - Tract - Section	1st Due	2nd Due	Total Due
100	8 - 8 -33	\$.00	\$.00	\$.00 Less Details

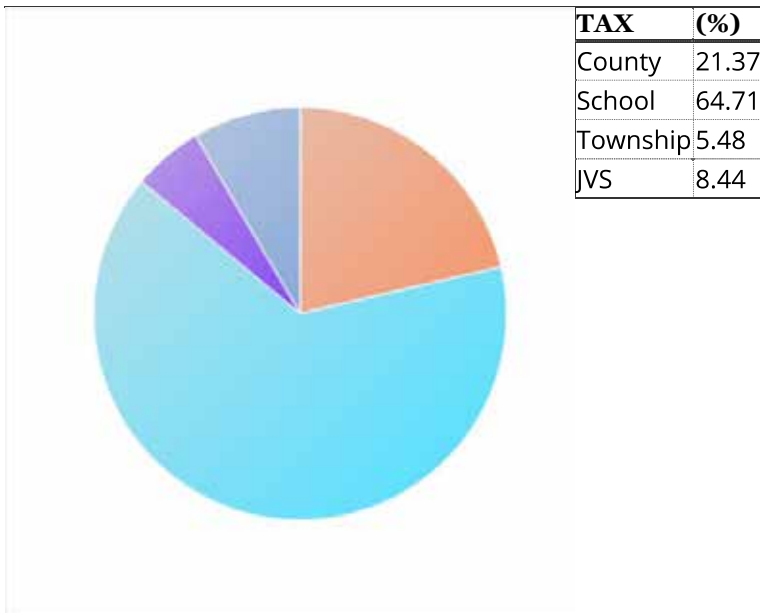
Real Estate	Prior	Dec Int	1st Half	1st Pen	2nd Half	2nd Pen	Aug Int
Charge			467.09		467.09		
Paid			467.09		467.09		
Due							

No Special Assessments on this parcel

Payment Information

Date	Amount
2019-07-12	467.09
2019-02-15	467.09

Your Tax Dollars Go To...



REAL ESTATE TAX INFORMATION

TRACTS: 53 + 54 + 55

County Real Estate Search

<http://71.67.215.3/reaweb/re-chg.php?account=310021003000&rec=3&d...>

Noble County Real Estate Search

Auditor's Office



OWNER: DU PONT ENERGY COAL HOLDINGS IN1800 WASH	<< Parcel 3 of 3	PARCEL: 31-0021003.000
--	-------------------	-------------------------------

[New Search](#) [Search Results](#) [Property Card](#)

[Charge / Payments](#) [Owner / Values](#) [Charge Basis](#) [History](#) [Dwelling](#) [Land / Building](#) [Sketch](#) [Sales History](#) [Levies](#)

Owner Name	Legal Description	Mailing Address	100% Values	
DU PONT ENERGY COAL HOLDINGS IN1800 WASHINGTON RD	8-8-33 SE 1/4 SE 1/4	CNX RESOURCES-PROPERTY TAX 100 CONSOL ENERGY DR,SUITE 40	Land	47830
	39.870A		Building	0
		0 CANONSBURG PA 1531	Total	47830
PITTSBURGH , PA				
Financial Institution:	18			
Property Class	Range - Tract - Section	1st Due	2nd Due	Total Due
100	8 - 8 -33	\$.00	\$.00	\$.00 Less Details

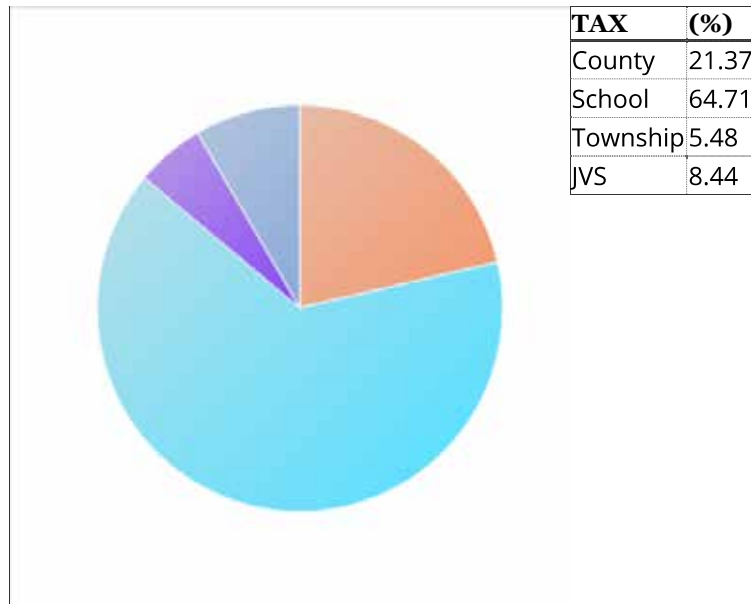
Real Estate	Prior	Dec Int	1st Half	1st Pen	2nd Half	2nd Pen	Aug Int
Charge			245.27		245.27		
Paid			245.27		245.27		
Due							

No Special Assessments on this parcel

Payment Information

Date	Amount
2019-07-12	245.27
2019-02-15	245.27

Your Tax Dollars Go To...



REAL ESTATE TAX INFORMATION

TRACTS: 53 + 54 + 55

Noble County Real Estate Search

Auditor's Office



OWNER: DU PONT ENERGY COAL HOLDINGS IN	< << Parcel 3 of 3	PARCEL: 31-0021004.000
---	--------------------	-------------------------------

[New Search](#) [Search Results](#) [Property Card](#)

[Charge / Payments](#) [Owner / Values](#) [Charge Basis](#) [History](#) [Dwelling](#) [Land / Building](#) [Sketch](#) [Sales History](#) [Levies](#)

Owner Name	Legal Description	Mailing Address	100% Values	
DU PONT ENERGY COAL HOLDINGS IN	8-8-33 NE 1/4 SE 1/4	CNX RESOURCES-PROPERTY TAX 100 CONSOL ENERGY DR,SUITE 40	Land	48000
	40.000A		Building	0
CR 4 REAR		0 CANONSBURG PA 1531	Total	48000
Financial Institution:	18			
Property Class	Range - Tract - Section	1st Due	2nd Due	Total Due
100	8 - 8 -33	\$.00	\$.00	\$.00 Less Details

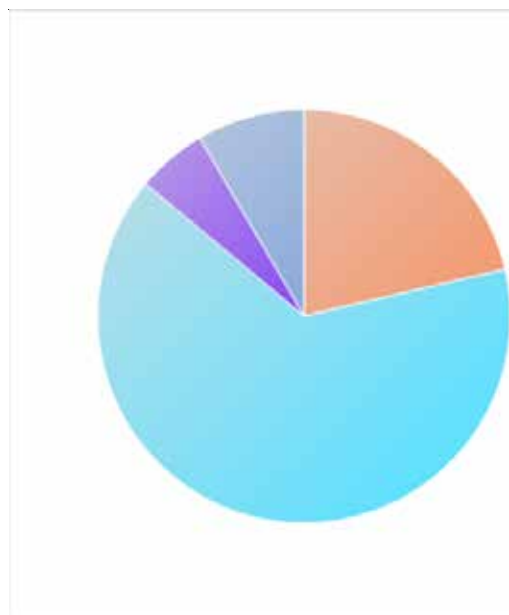
Real Estate	Prior	Dec Int	1st Half	1st Pen	2nd Half	2nd Pen	Aug Int
Charge			246.14		246.14		
Paid			246.14		246.14		
Due							

No Special Assessments on this parcel

Payment Information

Date	Amount
2019-07-12	246.14
2019-02-15	246.14

Your Tax Dollars Go To...



TAX	(%)
County	21.37
School	64.71
Township	5.48
JVS	8.44

REAL ESTATE TAX INFORMATION

TRACTS: 53 + 54 + 55

County Real Estate Search

<http://71.67.215.3/reaweb/re-chg.php?account=310021008000&rec=1&d...>

Noble County Real Estate Search

Auditor's Office



OWNER: DU PONT ENERGY COAL HOLDINGS IN	Parcel 1 of 3	>> >	PARCEL: 31-0021008.000
---	---------------	------	-------------------------------

[New Search](#) [Search Results](#) [Property Card](#)

[Charge / Payments](#) [Owner / Values](#) [Charge Basis](#) [History](#) [Dwelling](#) [Land / Building](#) [Sketch](#) [Sales History](#) [Levies](#)

Owner Name	Legal Description	Mailing Address	100% Values	
DU PONT ENERGY COAL HOLDINGS IN	8-8-33 PT 20 SW 1/4 26	CNX RESOURCES-PROPERTY TAX 100 CONSOL ENERGY DR,SUITE 40	Land	20030
	NW 1/4 16.680A		Building	0
SR 147 REAR		0 CANONSBURG PA 1531	Total	20030
Financial Institution:	18			
Property Class	Range - Tract - Section	1st Due	2nd Due	Total Due
100	8 - 8 -33	\$.00	\$.00	\$.00

[Less Details](#)

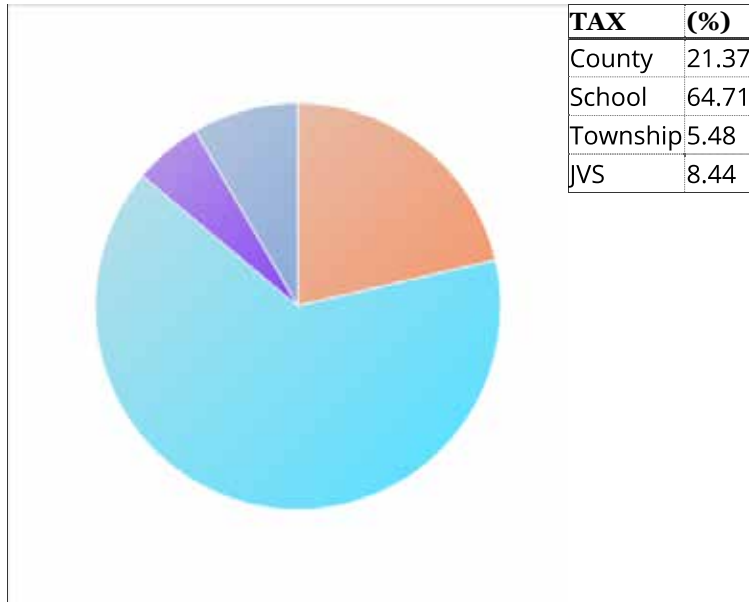
Real Estate	Prior	Dec Int	1st Half	1st Pen	2nd Half	2nd Pen	Aug Int
Charge			102.71		102.71		
Paid			102.71		102.71		
Due							

No Special Assessments on this parcel

Payment Information

Date	Amount
2019-07-12	102.71
2019-02-15	102.71

Your Tax Dollars Go To...



REAL ESTATE TAX INFORMATION

TRACTS: 53 + 54 + 55

Noble County Real Estate Search

Auditor's Office



OWNER: DU PONT ENERGY COAL HOLDINGS IN	< << Parcel 3 of 3	PARCEL: 31-0021009.000
---	--------------------	-------------------------------

[New Search](#) [Search Results](#) [Property Card](#)
[Charge / Payments](#) [Owner / Values](#) [Charge Basis](#) [History](#) [Dwelling](#) [Land / Building](#) [Sketch](#) [Sales History](#) [Levies](#)

Owner Name	Legal Description	Mailing Address	100% Values	
DU PONT ENERGY COAL HOLDINGS IN	8-8-33 18 SW 1/4 23.320A	CNX RESOURCES-PROPERTY TAX 100 CONSOL ENERGY DR,SUITE 40	Land	27970
			Building	0
CR 4 REAR		0 CANONSBURG PA 1531	Total	27970
Financial Institution:	18			
Property Class	Range - Tract - Section	1st Due	2nd Due	Total Due
100	8 - 8 -33	\$.00	\$.00	\$.00 Less Details

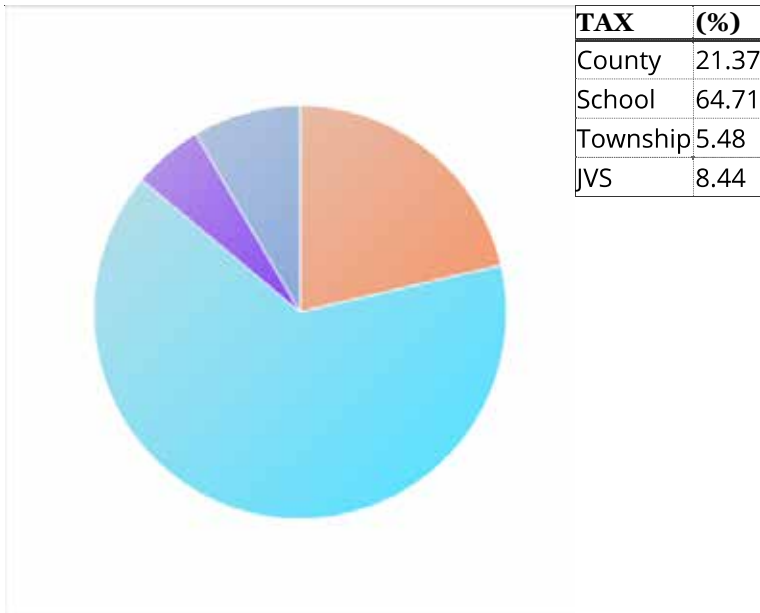
Real Estate	Prior	Dec Int	1st Half	1st Pen	2nd Half	2nd Pen	Aug Int
Charge			143.44		143.44		
Paid			143.44		143.44		
Due							

No Special Assessments on this parcel

Payment Information

Date	Amount
2019-07-12	143.44
2019-02-15	143.44

Your Tax Dollars Go To...



REAL ESTATE TAX INFORMATION

TRACTS: 53 + 54 + 55

County Real Estate Search

<http://71.67.215.3/reaweb/re-chg.php?account=310021010000&rec=2&d...>

Noble County Real Estate Search

Auditor's Office



OWNER: DU PONT ENERGY COAL HOLDINGS IN	<< Parcel 2 of 3 >>>	PARCEL: 31-0021010.000
---	----------------------	-------------------------------

[New Search](#) [Search Results](#) [Property Card](#)

[Charge / Payments](#) [Owner / Values](#) [Charge Basis](#) [History](#) [Dwelling](#) [Land / Building](#) [Sketch](#) [Sales History](#) [Levies](#)

Owner Name	Legal Description	Mailing Address	100% Values	
DU PONT ENERGY COAL HOLDINGS IN	8-8-33 16 & 25 SE 1/4	CNX RESOURCES-PROPERTY TAX 100 CONSOL ENERGY DR,SUITE 40	Land	12170
	10.75 A		Building	0
CR 4		0 CANONSBURG PA 1531	Total	12170
Financial Institution:	18			
Property Class	Range - Tract - Section	1st Due	2nd Due	Total Due
100	8 - 8 -33	\$.00	\$.00	\$.00 Less Details

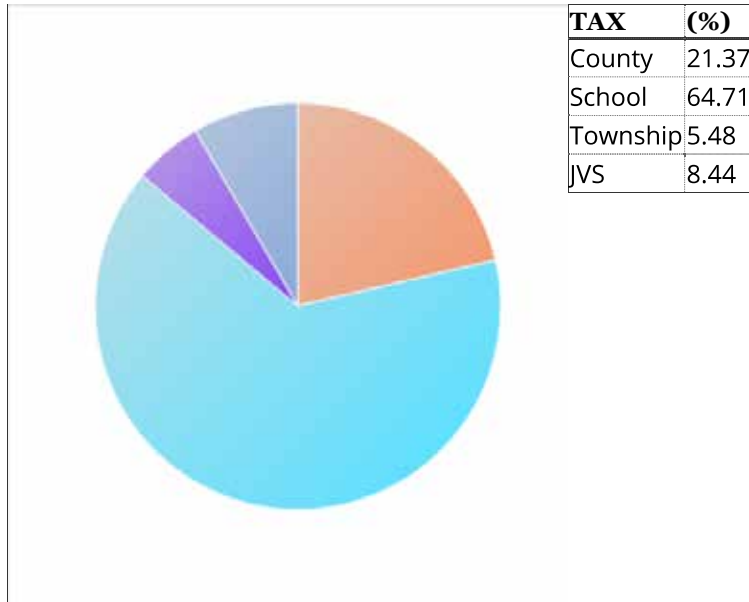
Real Estate	Prior	Dec Int	1st Half	1st Pen	2nd Half	2nd Pen	Aug Int
Charge			62.41		62.41		
Paid			62.41		62.41		
Due							

No Special Assessments on this parcel

Payment Information

Date	Amount
2019-07-12	62.41
2019-02-15	62.41

Your Tax Dollars Go To...



REAL ESTATE TAX INFORMATION

TRACTS: 53 + 54 + 55

Noble County Real Estate Search

Auditor's Office



OWNER: DU PONT ENERGY COAL HOLDINGS IN	<< Parcel 2 of 3 >>>	PARCEL: 31-0021012.000
---	----------------------	-------------------------------

[New Search](#) [Search Results](#) [Property Card](#)
[Charge / Payments](#) [Owner / Values](#) [Charge Basis](#) [History](#) [Dwelling](#) [Land / Building](#) [Sketch](#) [Sales History](#) [Levies](#)

Owner Name	Legal Description	Mailing Address	100% Values	
DU PONT ENERGY COAL HOLDINGS IN	8-8-33 10 & 19 NW 1/4	CNX RESOURCES-PROPERTY TAX 100 CONSOL ENERGY DR,SUITE 40	Land	22260
	19.07A		Building	0
SR 147		0 CANONSBURG PA 1531	Total	22260
Financial Institution:	18			
Property Class	Range - Tract - Section	1st Due	2nd Due	Total Due
100	8 - 8 -33	\$.00	\$.00	\$.00 Less Details

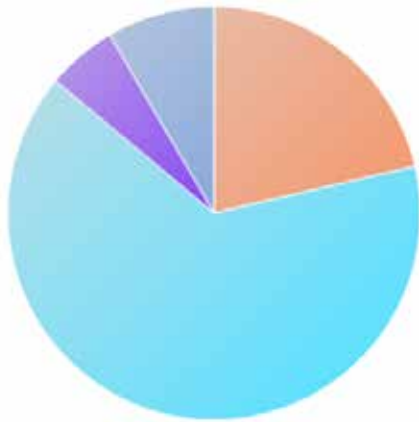
Real Estate	Prior	Dec Int	1st Half	1st Pen	2nd Half	2nd Pen	Aug Int
Charge			114.14		114.14		
Paid			114.14		114.14		
Due							

No Special Assessments on this parcel

Payment Information

Date	Amount
2019-07-12	114.14
2019-02-15	114.14

Your Tax Dollars Go To...



TAX	(%)
County	21.37
School	64.71
Township	5.48
JVS	8.44

REAL ESTATE TAX INFORMATION

TRACTS: 53 + 54 + 55

County Real Estate Search

<http://71.67.215.3/reaweb/re-chg.php?account=310021021000&rec=3&d...>

Noble County Real Estate Search

Auditor's Office



OWNER: DU PONT ENERGY COAL HOLDINGS IN	< << Parcel 3 of 3	PARCEL: 31-0021021.000
---	--------------------	-------------------------------

[New Search](#) [Search Results](#) [Property Card](#)

[Charge / Payments](#) [Owner / Values](#) [Charge Basis](#) [History](#) [Dwelling](#) [Land / Building](#) [Sketch](#) [Sales History](#) [Levies](#)

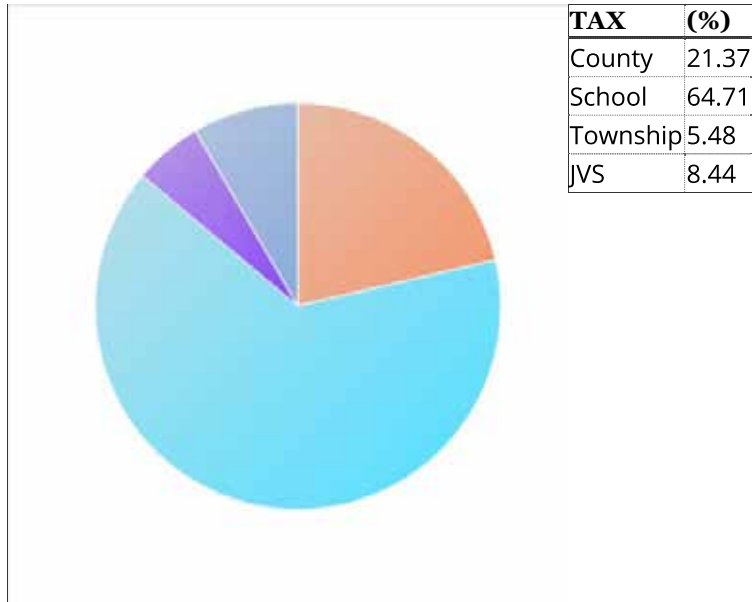
Owner Name	Legal Description	Mailing Address	100% Values	
DU PONT ENERGY COAL HOLDINGS IN	8-8-33 PT NE 1/4	CNX RESOURCES-PROPERTY TAX 100 CONSOL ENERGY DR,SUITE 40	Land	136600
	113.84A		Building	1000
SR 147 REAR		0 CANONSBURG PA 1531	Total	137600
Financial Institution:	18			
Property Class	Range - Tract - Section	1st Due	2nd Due	Total Due
101	8 - 8 -33	\$.00	\$.00	\$.00 Less Details

Real Estate	Prior	Dec Int	1st Half	1st Pen	2nd Half	2nd Pen	Aug Int
Charge			705.62		705.62		
Paid			705.62		705.62		
Due							

Special Assessments	Prior	Dec Int	1st Half	1st Pen	2nd Half	2nd Pen	Aug Int
99/ MWCD			15.00		15.00		
Total Charge			15.00		15.00		
Paid			15.00		15.00		
Due							

Payment Information	
Date	Amount
2019-07-12	720.62
2019-02-15	720.62

Your Tax Dollars Go To...



REAL ESTATE TAX INFORMATION

TRACTS: 53 + 54 + 55

Noble County Real Estate Search

Auditor's Office



OWNER:	RESERVE COAL PROPERTIES	< << Parcel 3 of 3	PARCEL:	31-0021039.000
---------------	-------------------------	--------------------	----------------	----------------

New Search Search Results Property Card

Charge / Payments Owner / Values Charge Basis History Dwelling Land / Building Sketch Sales History Levies

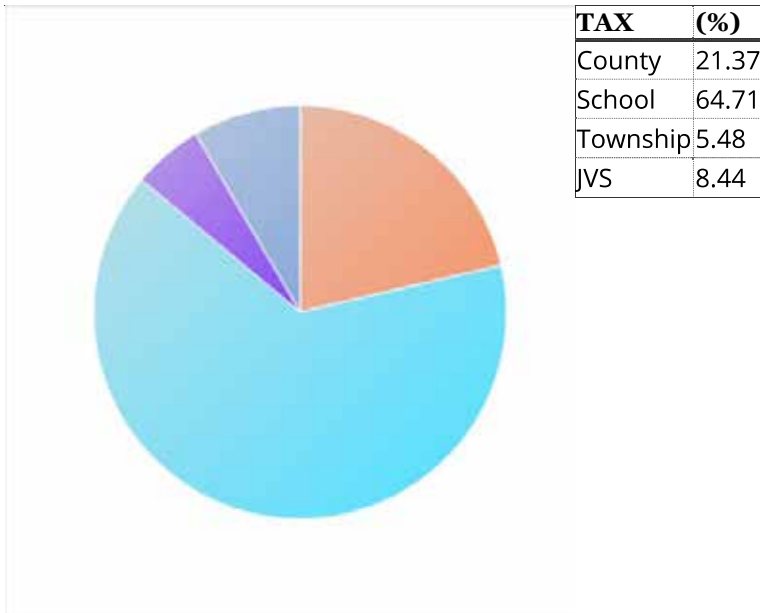
Owner Name	Legal Description	Mailing Address		100% Values	
RESERVE COAL PROPERTIES	8-8-33 2 NE 1/4 1.957A	CNX RESOURCES-PROPERTY TAX 100 CONSOL ENERGY DR,SUITE 40		Land	2340
				Building	0
CR 25		0 CANONSBURG PA 1531		Total	2340
Financial Institution:	18				
Property Class	Range - Tract - Section	1st Due	2nd Due	Total Due	
500	8 - 8 - 33	\$.00	\$.00	\$.00	Less Details

Real Estate	Prior	Dec Int	1st Half	1st Pen	2nd Half	2nd Pen	Aug Int
Charge			12.01		12.01		
Paid			12.01		12.01		
Due							

Special Assessments	Prior	Dec Int	1st Half	1st Pen	2nd Half	2nd Pen	Aug Int
99/ MWCD			3.00		3.00		
Total Charge			3.00		3.00		
Paid			3.00		3.00		
Due							

Payment Information	
Date	Amount
2019-07-12	15.01
2019-02-15	15.01

Your Tax Dollars Go To...



REAL ESTATE TAX INFORMATION

TRACTS: 53 + 54 + 55

County Real Estate Search

<http://71.67.215.3/reaweb/re-chg.php?account=310021042000&rec=1&d...>

Noble County Real Estate Search

Auditor's Office



OWNER: DU PONT ENERGY HOLDINGS INC	Parcel 1 of 3	>> >	PARCEL: 31-0021042.000
---	---------------	------	-------------------------------

[New Search](#) [Search Results](#) [Property Card](#)

[Charge / Payments](#) [Owner / Values](#) [Charge Basis](#) [History](#) [Dwelling](#) [Land / Building](#) [Sketch](#) [Sales History](#) [Levies](#)

Owner Name	Legal Description	Mailing Address	100% Values	
DU PONT ENERGY HOLDINGS INC	8-8-33 NE 1/4 NE 1/4 EX	CNX RESOURCES-PROPERTY TAX 100 CONSOL ENERGY DR,SUITE 40	Land	46910
	1/2 GAS & OIL 40.000A		Building	0
CR 25		0 CANONSBURG PA 1531	Total	46910
Financial Institution:	18			
Property Class	Range - Tract - Section	1st Due	2nd Due	Total Due
100	8 - 8 -33	\$.00	\$.00	\$.00

[Less Details](#)

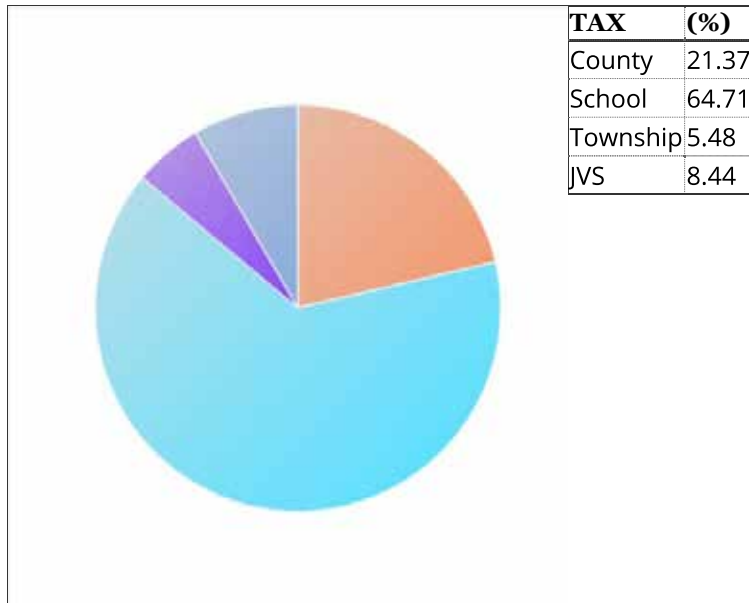
Real Estate	Prior	Dec Int	1st Half	1st Pen	2nd Half	2nd Pen	Aug Int
Charge			240.58		240.58		
Paid			240.58		240.58		
Due							

No Special Assessments on this parcel

Payment Information

Date	Amount
2019-07-12	240.58
2019-02-15	240.58

Your Tax Dollars Go To...



REAL ESTATE TAX INFORMATION

TRACTS: 53 + 54 + 55

County Real Estate Search

http://71.67.215.3/reaweb/re-chg.php?account=310021048000&rec=2&d...

Noble County Real Estate Search

Auditor's Office



OWNER: DU PONT ENERGY COAL HOLDINGS IN	< << Parcel 2 of 3 >> >	PARCEL: 31-0021048.000
---	-------------------------	-------------------------------

[New Search](#) [Search Results](#) [Property Card](#)

[Charge / Payments](#) [Owner / Values](#) [Charge Basis](#) [History](#) [Dwelling](#) [Land / Building](#) [Sketch](#) [Sales History](#) [Levies](#)

Owner Name	Legal Description	Mailing Address	100% Values	
DU PONT ENERGY COAL HOLDINGS IN	8-8-34 W 1/2 SW 1/4	CNX RESOURCES-PROPERTY TAX 100 CONSOL ENERGY DR,SUITE 40	Land	96000
	80.000A		Building	0
TR 226		0 CANONSBURG PA 1531	Total	96000
Financial Institution: 18				
Property Class	Range - Tract - Section	1st Due	2nd Due	Total Due
100	8 - 8 -34	\$.00	\$.00	\$.00 Less Details

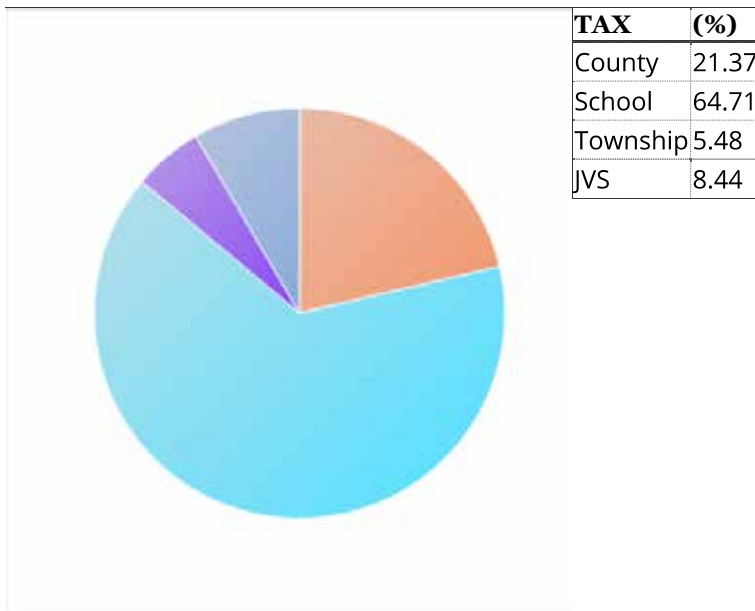
Real Estate	Prior	Dec Int	1st Half	1st Pen	2nd Half	2nd Pen	Aug Int
Charge			492.29		492.29		
Paid			492.29		492.29		
Due							

No Special Assessments on this parcel

Payment Information

Date	Amount
2019-07-12	492.29
2019-02-15	492.29

Your Tax Dollars Go To...



REAL ESTATE TAX INFORMATION

TRACT: 57

Noble County Real Estate Search

Auditor's Office



OWNER:	DU PONT ENERGY COAL HOLDINGS IN	Parcel 1 of 3	>> >	PARCEL:	31-0021052.000
---------------	---------------------------------	---------------	------	----------------	----------------

[New Search](#) [Search Results](#) [Property Card](#)

[Charge / Payments](#) [Owner / Values](#) [Charge Basis](#) [History](#) [Dwelling](#) [Land / Building](#) [Sketch](#) [Sales History](#) [Levies](#)

Owner Name	Legal Description	Mailing Address	100% Values	
DU PONT ENERGY COAL HOLDINGS IN	8-8-34 E 1/2 NE 1/4	CNX RESOURCES-PROPERTY TAX 1000 CONSOL ENERGY DR,SUITE 4	Land	105030
	80.000A		Building	0
51922 MUD RUN ROAD		00 CANONSBURG PA 1531	Total	105030
SARAHSVILLE , OH 43779				
Financial Institution:	18			
Property Class	Range - Tract - Section	1st Due	2nd Due	Total Due
101	8 - 8 -34	\$.00	\$.00	\$.00

[Less Details](#)

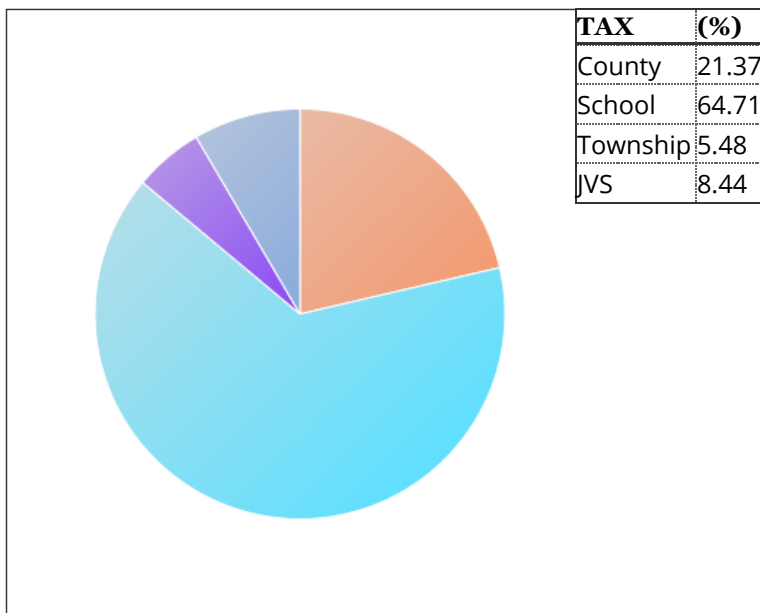
Real Estate	Prior	Dec Int	1st Half	1st Pen	2nd Half	2nd Pen	Aug Int
Charge			538.59		538.59		
Paid			538.59		538.59		
Due							

No Special Assessments on this parcel

Payment Information

Date	Amount
2019-07-12	538.59
2019-02-15	538.59

Your Tax Dollars Go To...



REAL ESTATE TAX INFORMATION

TRACT: 58

Noble County Real Estate Search

Auditor's Office



OWNER: DU PONT ENERGY COAL HOLDINGS IN	<< Parcel 2 of 3 >> >	PARCEL: 31-0021062.000
---	-----------------------	-------------------------------

New Search Search Results Property Card

Charge / Payments Owner / Values Charge Basis History Dwelling Land / Building Sketch Sales History Levies

Owner Name	Legal Description	Mailing Address	100% Values	
DU PONT ENERGY COAL HOLDINGS IN	8-8-35 W 1/2 NW 1/4 12	CNX RESOURCES-PROPERTY TAX 100 CONSOL ENERGY DR,SUITE 40	Land	95030
	NW 1/4 SW 1/4 80.300A		Building	0
		0 CANONSBURG PA 1531	Total	95030

Financial Institution:	18			
Property Class	Range - Tract - Section	1st Due	2nd Due	Total Due
100	8 - 8 -35	\$.00	\$.00	\$.00

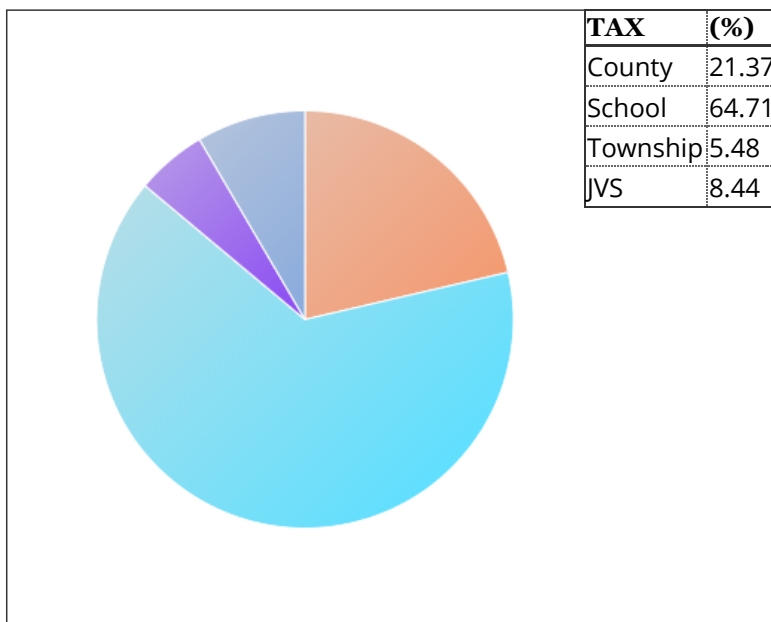
Real Estate	Prior	Dec Int	1st Half	1st Pen	2nd Half	2nd Pen	Aug Int
Charge			487.31		487.31		
Paid			487.31		487.31		
Due							

No Special Assessments on this parcel

Payment Information

Date	Amount
2019-07-12	487.31
2019-02-15	487.31

Your Tax Dollars Go To...



REAL ESTATE TAX INFORMATION

TRACT: 59

Noble County Real Estate Search

Auditor's Office



OWNER: DU PONT ENERGY COAL HOLDINGS IN	Parcel 1 of 3 >> >	PARCEL: 31-0021064.000
---	--------------------	-------------------------------

[New Search](#) [Search Results](#) [Property Card](#)

[Charge / Payments](#) [Owner / Values](#) [Charge Basis](#) [History](#) [Dwelling](#) [Land / Building](#) [Sketch](#) [Sales History](#) [Levies](#)

Owner Name	Legal Description	Mailing Address	100% Values	
DU PONT ENERGY COAL HOLDINGS IN	8-8-26 SW 1/4 NW 1/4 40.000A	CNX RESOURCES-PROPERTY TAX 100 CONSOL ENERGY DR,SUITE 40	Land	48000
			Building	0
CR 25 REAR		0 CANONSBURG PA 1531	Total	48000

Financial Institution:	18			
Property Class	Range - Tract - Section	1st Due	2nd Due	Total Due
100	8 - 8 -26	\$.00	\$.00	\$.00

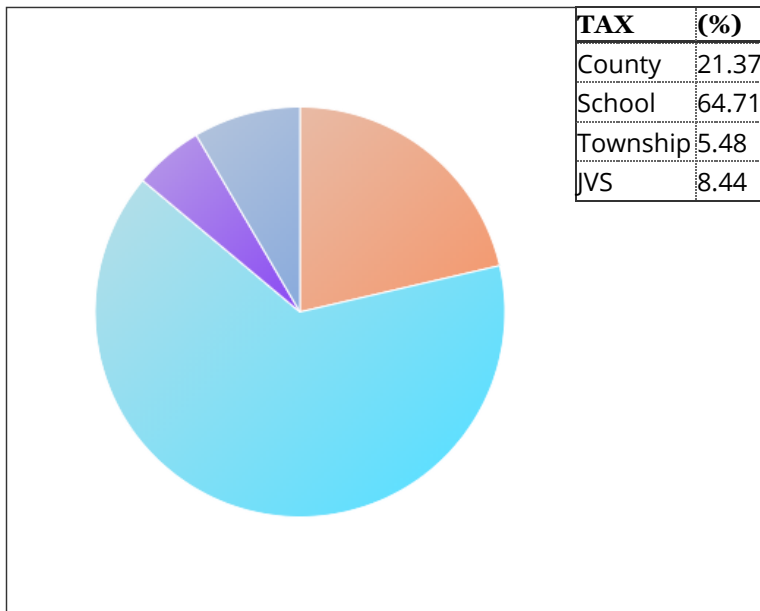
Real Estate	Prior	Dec Int	1st Half	1st Pen	2nd Half	2nd Pen	Aug Int
Charge			246.14		246.14		
Paid			246.14		246.14		
Due							

No Special Assessments on this parcel

Payment Information

Date	Amount
2019-07-12	246.14
2019-02-15	246.14

Your Tax Dollars Go To...



REAL ESTATE TAX INFORMATION

TRACT: 59

Noble County Real Estate Search

Auditor's Office



OWNER: DU PONT ENERGY COAL HOLDINGS IN	<< Parcel 2 of 3 >> >	PARCEL: 31-0021065.000
---	-----------------------	-------------------------------

New Search Search Results Property Card

Charge / Payments Owner / Values Charge Basis History Dwelling Land / Building Sketch Sales History Levies

Owner Name	Legal Description	Mailing Address	100% Values			
DU PONT ENERGY COAL HOLDINGS IN	8-8-27 SE 1/4 NE 1/4	CNX RESOURCES-PROPERTY TAX 100 CONSOL ENERGY DR,SUITE 40	Land	48000		
	40.000A		Building	0		
CR 25 REAR		0 CANONSBURG PA 1531	Total	48000		
Financial Institution:		18				
Property Class		Range - Tract - Section	1st Due	2nd Due	Total Due	
100		8 - 8 -27	\$.00	\$.00	\$.00	Less Details

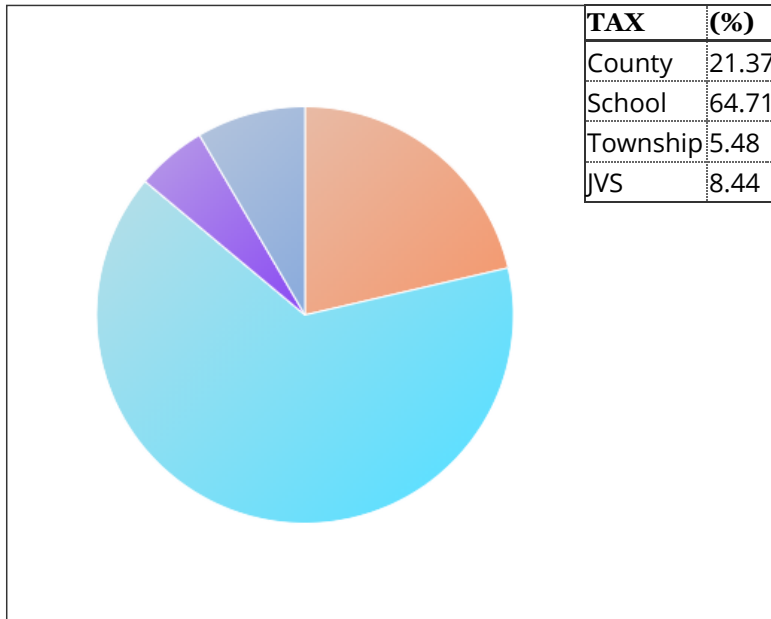
Real Estate	Prior	Dec Int	1st Half	1st Pen	2nd Half	2nd Pen	Aug Int
Charge			246.14		246.14		
Paid			246.14		246.14		
Due							

No Special Assessments on this parcel

Payment Information

Date	Amount
2019-07-12	246.14
2019-02-15	246.14

Your Tax Dollars Go To...



REAL ESTATE TAX INFORMATION

TRACT: 59

Noble County Real Estate Search

Auditor's Office



OWNER: DU PONT ENERGY COAL HOLDINGS IN	< << Parcel 3 of 3	PARCEL: 31-0021066.000
---	--------------------	-------------------------------

[New Search](#) [Search Results](#) [Property Card](#)

[Charge / Payments](#) [Owner / Values](#) [Charge Basis](#) [History](#) [Dwelling](#) [Land / Building](#) [Sketch](#) [Sales History](#) [Levies](#)

Owner Name	Legal Description	Mailing Address	100% Values	
DU PONT ENERGY COAL HOLDINGS IN	8-8-27 3 NE 1/4 47.000A	CNX RESOURCES-PROPERTY TAX 100 CONSOL ENERGY DR,SUITE 40	Land	56400
			Building	0
CR 25 REAR		0 CANONSBURG PA 1531	Total	56400

Financial Institution:	18			
Property Class	Range - Tract - Section	1st Due	2nd Due	Total Due
100	8 - 8 -27	\$.00	\$.00	\$.00

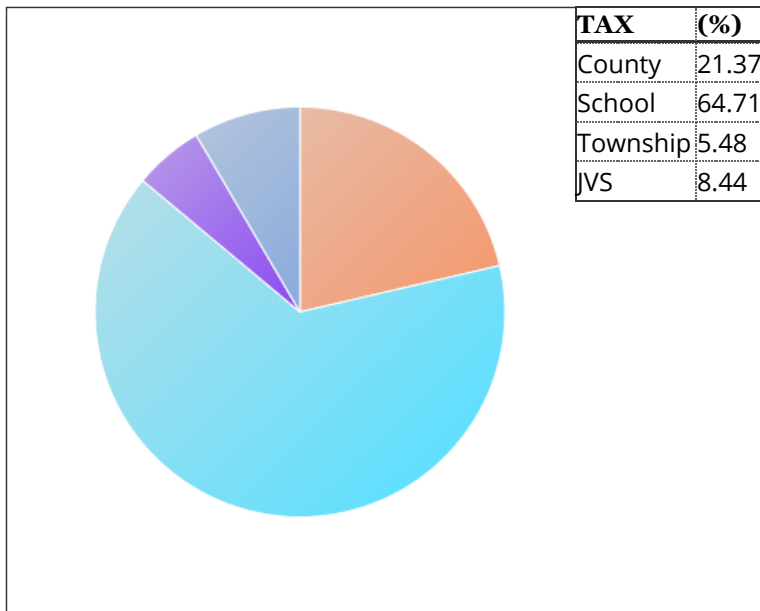
Real Estate	Prior	Dec Int	1st Half	1st Pen	2nd Half	2nd Pen	Aug Int
Charge			289.22		289.22		
Paid			289.22		289.22		
Due							

No Special Assessments on this parcel

Payment Information

Date	Amount
2019-07-12	289.22
2019-02-15	289.22

Your Tax Dollars Go To...



REAL ESTATE TAX INFORMATION

TRACT: 59

Noble County Real Estate Search

Auditor's Office



OWNER: DU PONT ENERGY COAL HOLDINGS IN	<< Parcel 2 of 3 >> >	PARCEL: 31-0021068.000
---	-----------------------	-------------------------------

New Search Search Results Property Card

Charge / Payments Owner / Values Charge Basis History Dwelling Land / Building Sketch Sales History Levies

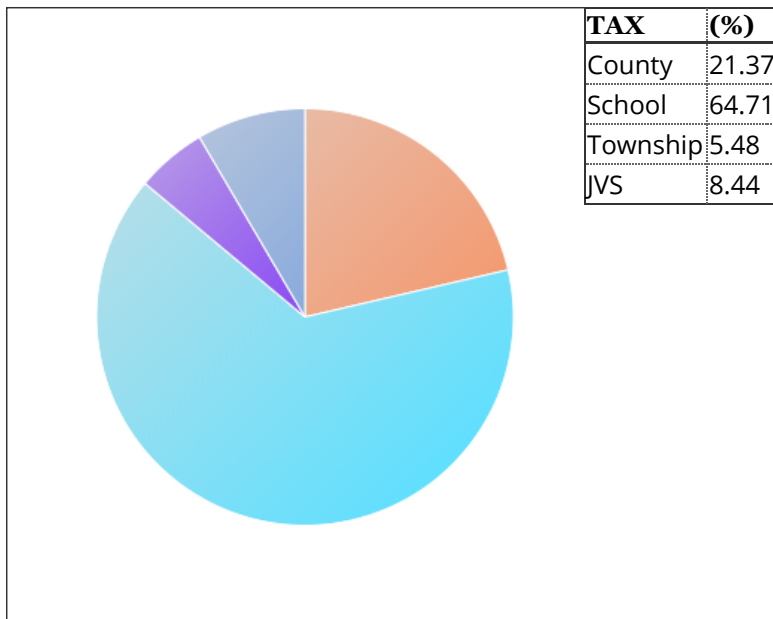
Owner Name	Legal Description	Mailing Address	100% Values	
DU PONT ENERGY COAL HOLDINGS IN	8-8-26 12 NW 1/4 1.500A	CNX RESOURCES-PROPERTY TAX 100 CONSOL ENERGY DR,SUITE 40	Land	1660
			Building	0
TR 224		0 CANONSBURG PA 1531	Total	1660
Financial Institution:	18			
Property Class	Range - Tract - Section	1st Due	2nd Due	Total Due
100	8 - 5 -26	\$.00	\$.00	\$.00

Real Estate	Prior	Dec Int	1st Half	1st Pen	2nd Half	2nd Pen	Aug Int
Charge			8.50		8.50		
Paid			8.50		8.50		
Due							

Special Assessments	Prior	Dec Int	1st Half	1st Pen	2nd Half	2nd Pen	Aug Int
99/ MWCD			3.00		3.00		
Total Charge			3.00		3.00		
Paid			3.00		3.00		
Due							

Payment Information	
Date	Amount
2019-07-12	11.50
2019-02-15	11.50

Your Tax Dollars Go To...



REAL ESTATE TAX INFORMATION

TRACT: 59

Noble County Real Estate Search

Auditor's Office



OWNER: DU PONT ENERGY COAL HOLDINGS IN	Parcel 1 of 3 >> >	PARCEL: 31-0021136.000
---	--------------------	-------------------------------

[New Search](#) [Search Results](#) [Property Card](#)

[Charge / Payments](#) [Owner / Values](#) [Charge Basis](#) [History](#) [Dwelling](#) [Land / Building](#) [Sketch](#) [Sales History](#) [Levies](#)

Owner Name	Legal Description	Mailing Address	100% Values	
DU PONT ENERGY COAL HOLDINGS IN	8-8-26 PT NW1/4 NW1/4	CNX RESOURCES-PROPERTY TAX 100 CONSOL ENERGY DR,SUITE 40	Land	44570
	37.818A		Building	0
		0 CANONSBURG PA 1531	Total	44570

Financial Institution:	18			
Property Class	Range - Tract - Section	1st Due	2nd Due	Total Due
100	8 - 8 -26	\$.00	\$.00	\$.00

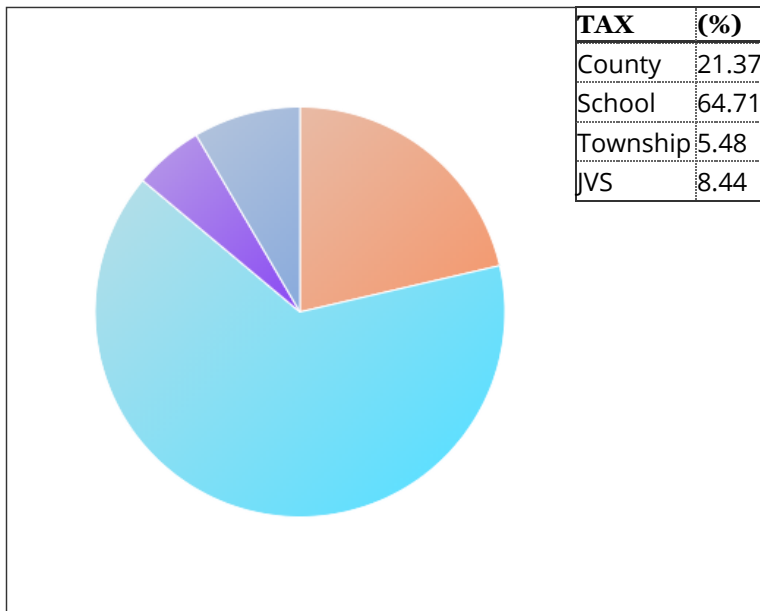
Real Estate	Prior	Dec Int	1st Half	1st Pen	2nd Half	2nd Pen	Aug Int
Charge			228.56		228.56		
Paid			228.56		228.56		
Due							

No Special Assessments on this parcel

Payment Information

Date	Amount
2019-07-12	228.56
2019-02-15	228.56

Your Tax Dollars Go To...



REAL ESTATE TAX INFORMATION

TRACT: 59

Noble County Real Estate Search

Auditor's Office



OWNER: DU PONT ENERGY COAL HOLDINGS IN	<< Parcel 2 of 3 >> >	PARCEL: 31-0021137.000
---	-----------------------	-------------------------------

[New Search](#) [Search Results](#) [Property Card](#)
[Charge / Payments](#) [Owner / Values](#) [Charge Basis](#) [History](#) [Dwelling](#) [Land / Building](#) [Sketch](#) [Sales History](#) [Levies](#)

Owner Name	Legal Description	Mailing Address	100% Values	
DU PONT ENERGY COAL HOLDINGS IN	8-8-27 NE1/4 NE1/4 39.88A	CNX RESOURCES-PROPERTY TAX 100 CONSOL ENERGY DR,SUITE 40	Land	47860
			Building	0
TR 221 REAR		0 CANONSBURG PA 1531	Total	47860

Financial Institution:	18			
Property Class	Range - Tract - Section	1st Due	2nd Due	Total Due
100	8 - 8 -27	\$.00	\$.00	\$.00

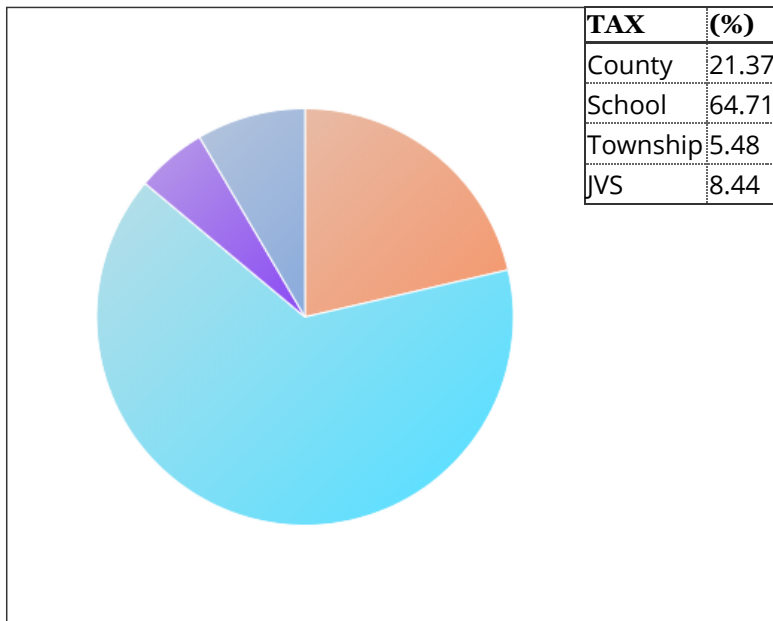
Real Estate	Prior	Dec Int	1st Half	1st Pen	2nd Half	2nd Pen	Aug Int
Charge			245.41		245.41		
Paid			245.41		245.41		
Due							

No Special Assessments on this parcel

Payment Information

Date	Amount
2019-07-12	245.41
2019-02-15	245.41

Your Tax Dollars Go To...



REAL ESTATE TAX INFORMATION

TRACT: 59

Noble County Real Estate Search

Auditor's Office



OWNER:	DU PONT ENERGY COAL HOLDINGS IN	Parcel 1 of 3	>> >	PARCEL:	31-0021138.000
---------------	---------------------------------	---------------	------	----------------	----------------

[New Search](#) [Search Results](#) [Property Card](#)

[Charge / Payments](#) [Owner / Values](#) [Charge Basis](#) [History](#) [Dwelling](#) [Land / Building](#) [Sketch](#) [Sales History](#) [Levies](#)

Owner Name	Legal Description	Mailing Address	100% Values	
DU PONT ENERGY COAL HOLDINGS IN	8-8-23 8 SW 1/4 32.63A	CNX RESOURCES-PROPERTY TAX 100 CONSOL ENERGY DR,SUITE 40	Land	39170
			Building	0
TR 221		0 CANONSBURG PA 1531	Total	39170

Financial Institution:	18			
Property Class	Range - Tract - Section	1st Due	2nd Due	Total Due
100	8 - 8 -23	\$.00	\$.00	\$.00

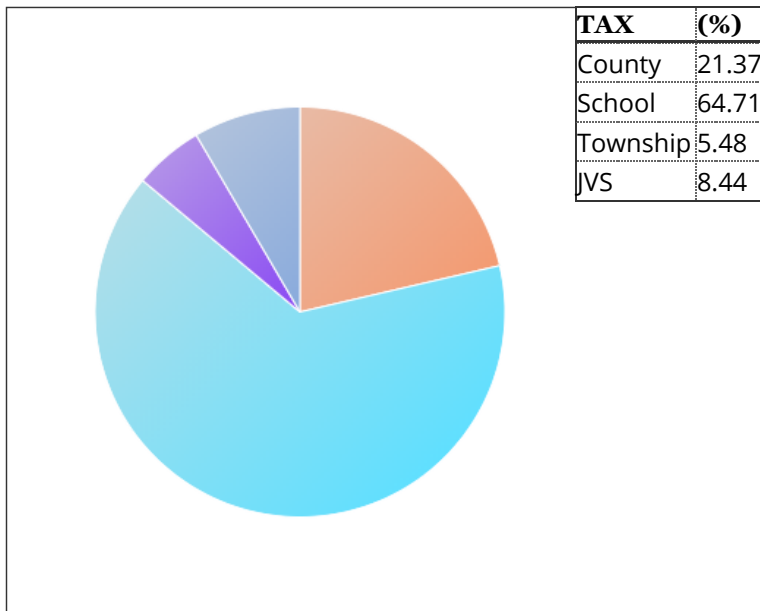
Real Estate	Prior	Dec Int	1st Half	1st Pen	2nd Half	2nd Pen	Aug Int
Charge			200.87		200.87		
Paid			200.87		200.87		
Due							

No Special Assessments on this parcel

Payment Information

Date	Amount
2019-07-12	200.87
2019-02-15	200.87

Your Tax Dollars Go To...



REAL ESTATE TAX INFORMATION

TRACT: 59

Noble County Real Estate Search

Auditor's Office



OWNER: DUPONT ENERGY COAL HOLDINGS INC	<< Parcel 2 of 3 >>	PARCEL: 31-0021139.000
---	---------------------	-------------------------------

New Search Search Results Property Card

Charge / Payments Owner / Values Charge Basis History Dwelling Land / Building Sketch Sales History Levies

Owner Name	Legal Description	Mailing Address	100% Values	
DUPONT ENERGY COAL HOLDINGS INC	8-8-22 7 SE 1/4 10.50A	CNX RESOURCES-PROPERTY TAX 100 CONSOL ENERGY DR,SUITE 40	Land	12600
			Building	0
TR 22 REAR		0 CANONSBURG PA 1531	Total	12600
Financial Institution:	18			
Property Class	Range - Tract - Section	1st Due	2nd Due	Total Due
100	8 - 8 -22	\$.00	\$.00	\$.00 Less Details

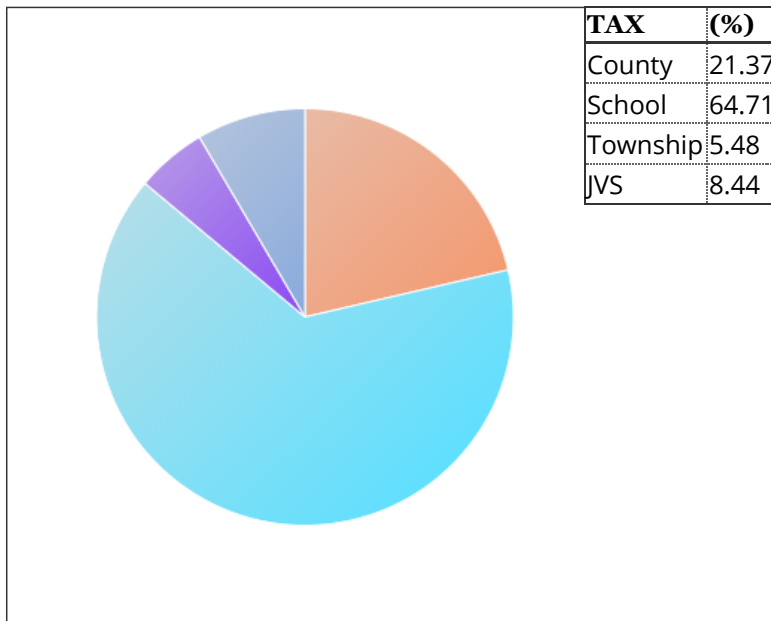
Real Estate	Prior	Dec Int	1st Half	1st Pen	2nd Half	2nd Pen	Aug Int
Charge			64.61		64.61		
Paid			64.61		64.61		
Due							

No Special Assessments on this parcel

Payment Information

Date	Amount
2019-07-12	64.61
2019-02-15	64.61

Your Tax Dollars Go To...



REAL ESTATE TAX INFORMATION

TRACT: 60

Noble County Real Estate Search

Auditor's Office



OWNER: DU PONT ENERGY COAL HOLDINGS IN	< << Parcel 2 of 3 >> >	PARCEL: 31-0021097.000
--	-------------------------	------------------------

[New Search](#) [Search Results](#) [Property Card](#)

[Charge / Payments](#) [Owner / Values](#) [Charge Basis](#) [History](#) [Dwelling](#) [Land / Building](#) [Sketch](#) [Sales History](#) [Levies](#)

Owner Name	Legal Description	Mailing Address	100% Values	
DU PONT ENERGY COAL HOLDINGS IN	8-8-26 7 SE 1/4 72.000A	CNX RESOURCES-PROPERTY TAX 100 CONSOL ENERGY DR,SUITE 40	Land	96370
			Building	8890
TR 228		0 CANONSBURG PA 1531	Total	105260

Financial Institution:	18			
Property Class	Range - Tract - Section	1st Due	2nd Due	Total Due
101	8 - 8 -26	\$.00	\$.00	\$.00

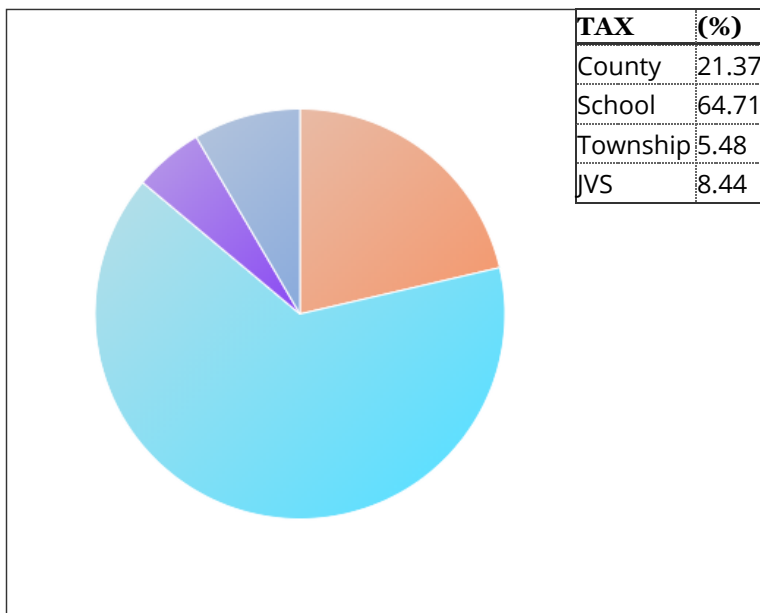
Real Estate	Prior	Dec Int	1st Half	1st Pen	2nd Half	2nd Pen	Aug Int
Charge			539.77		539.77		
Paid			539.77		539.77		
Due							

No Special Assessments on this parcel

Payment Information

Date	Amount
2019-07-12	539.77
2019-02-15	539.77

Your Tax Dollars Go To...



REAL ESTATE TAX INFORMATION

TRACT: 60

Noble County Real Estate Search

Auditor's Office



OWNER: DU PONT ENERGY COAL HOLDINGS IN	< << Parcel 3 of 3	PARCEL: 31-0021100.000
---	--------------------	-------------------------------

[New Search](#) [Search Results](#) [Property Card](#)
[Charge / Payments](#) [Owner / Values](#) [Charge Basis](#) [History](#) [Dwelling](#) [Land / Building](#) [Sketch](#) [Sales History](#) [Levies](#)

Owner Name	Legal Description	Mailing Address	100% Values	
DU PONT ENERGY COAL HOLDINGS IN	8-8-26 PT SE 1/4 21.72 A	CNX RESOURCES-PROPERTY TAX 100 CONSOL ENERGY DR,SUITE 40	Land	25260
			Building	0
TR 228		0 CANONSBURG PA 1531	Total	25260

Financial Institution:	18			
Property Class	Range - Tract - Section	1st Due	2nd Due	Total Due
100	8 - 8 -26	\$.00	\$.00	\$.00

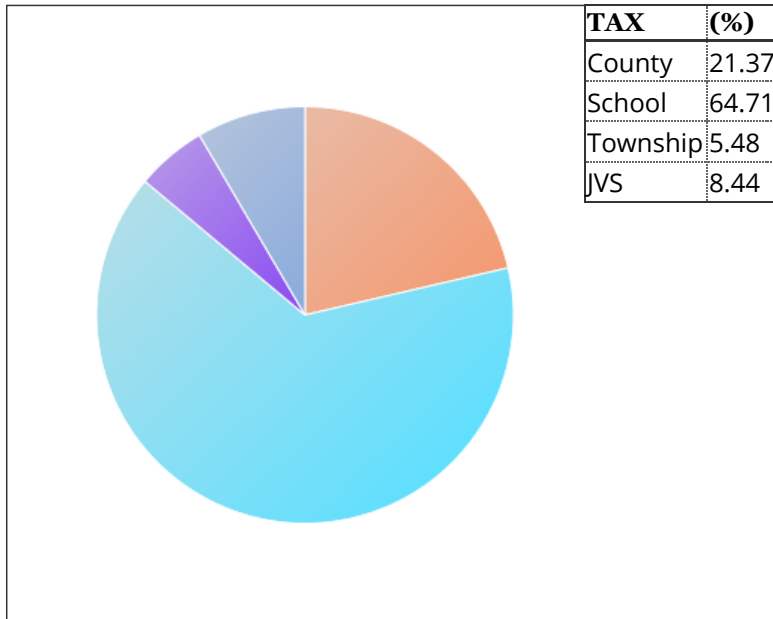
Real Estate	Prior	Dec Int	1st Half	1st Pen	2nd Half	2nd Pen	Aug Int
Charge			129.52		129.52		
Paid			129.52		129.52		
Due							

No Special Assessments on this parcel

Payment Information

Date	Amount
2019-07-12	129.52
2019-02-15	129.52

Your Tax Dollars Go To...



REAL ESTATE TAX INFORMATION

TRACT: 61

Noble County Real Estate Search

Auditor's Office



OWNER: DU PONT ENERGY COAL HOLDINGS IN	< << Parcel 3 of 3	PARCEL: 31-0021093.000
---	--------------------	-------------------------------

[New Search](#) [Search Results](#) [Property Card](#)

[Charge / Payments](#) [Owner / Values](#) [Charge Basis](#) [History](#) [Dwelling](#) [Land / Building](#) [Sketch](#) [Sales History](#) [Levies](#)

Owner Name	Legal Description	Mailing Address	100% Values	
DU PONT ENERGY COAL HOLDINGS IN	8-8-36 2 NE 1/4 65.12AC	CNX RESOURCES-PROPERTY TAX 100 CONSOL ENERGY DR,SUITE 40	Land	75370
			Building	0
CR 6 REAR		0 CANONSBURG PA 1531	Total	75370

Financial Institution:	18			
Property Class	Range - Tract - Section	1st Due	2nd Due	Total Due
100	8 - 8 -36	\$.00	\$.00	\$.00

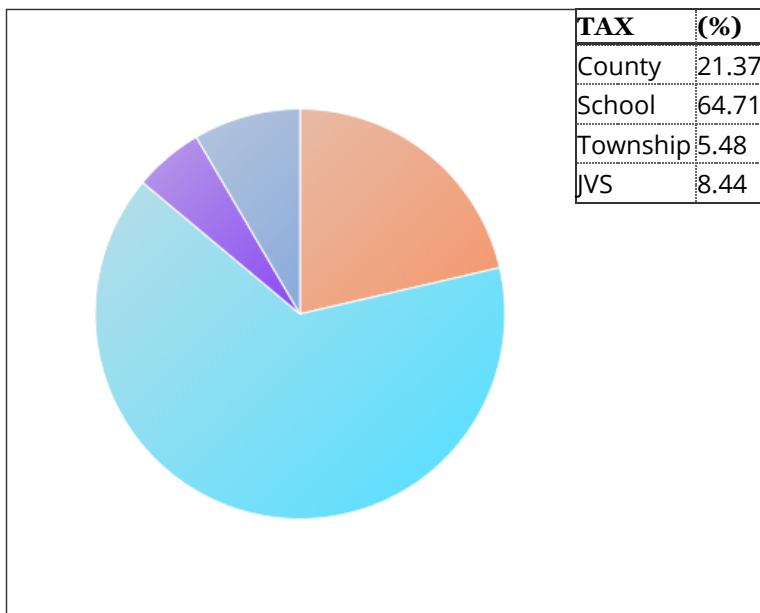
Real Estate	Prior	Dec Int	1st Half	1st Pen	2nd Half	2nd Pen	Aug Int
Charge			386.50		386.50		
Paid			386.50		386.50		
Due							

No Special Assessments on this parcel

Payment Information

Date	Amount
2019-07-12	386.50
2019-02-15	386.50

Your Tax Dollars Go To...



REAL ESTATE TAX INFORMATION

TRACT: 61

Noble County Real Estate Search

Auditor's Office



OWNER:	DU PONT ENERGY COAL HOLDINGS IN	Parcel 1 of 3	>> >	PARCEL:	31-0021098.000
---------------	---------------------------------	---------------	------	----------------	----------------

[New Search](#) [Search Results](#) [Property Card](#)

[Charge / Payments](#) [Owner / Values](#) [Charge Basis](#) [History](#) [Dwelling](#) [Land / Building](#) [Sketch](#) [Sales History](#) [Levies](#)

Owner Name	Legal Description	Mailing Address	100% Values	
DU PONT ENERGY COAL HOLDINGS IN	8-8-25 PT SE 1/4 SW 1/4	CNX RESOURCES-PROPERTY TAX 100 CONSOL ENERGY DR,SUITE 40	Land	13310
	11.08A		Building	0
TR 228 REAR		0 CANONSBURG PA 1531	Total	13310
Financial Institution:	18			
Property Class	Range - Tract - Section	1st Due	2nd Due	Total Due
100	8 - 8 -25	\$.00	\$.00	\$.00

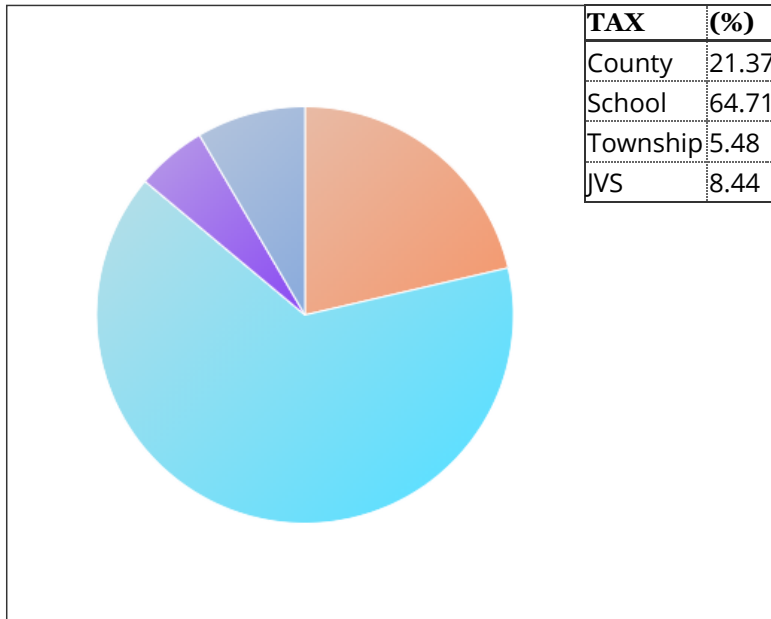
Real Estate	Prior	Dec Int	1st Half	1st Pen	2nd Half	2nd Pen	Aug Int
Charge			68.27		68.27		
Paid			68.27		68.27		
Due							

No Special Assessments on this parcel

Payment Information

Date	Amount
2019-07-12	68.27
2019-02-15	68.27

Your Tax Dollars Go To...



REAL ESTATE TAX INFORMATION

TRACT: 61

Noble County Real Estate Search

Auditor's Office



OWNER:	DU PONT ENERGY COAL HOLDINGS IN	< <<	Parcel 3 of 3	PARCEL:	31-0021099.000
--------	---------------------------------	------	---------------	---------	----------------

[New Search](#) [Search Results](#) [Property Card](#)

[Charge / Payments](#) [Owner / Values](#) [Charge Basis](#) [History](#) [Dwelling](#) [Land / Building](#) [Sketch](#) [Sales History](#) [Levies](#)

Owner Name	Legal Description	Mailing Address	100% Values	
DU PONT ENERGY COAL HOLDINGS IN	8-8-25 10 SW 1/4 15.31A	CNX RESOURCES-PROPERTY TAX 100 CONSOL ENERGY DR,SUITE 40	Land	18370
			Building	0
TR 228 REAR		0 CANONSBURG PA 1531	Total	18370

Financial Institution:	18			
Property Class	Range - Tract - Section	1st Due	2nd Due	Total Due
100	8 - 8 -25	\$.00	\$.00	\$.00

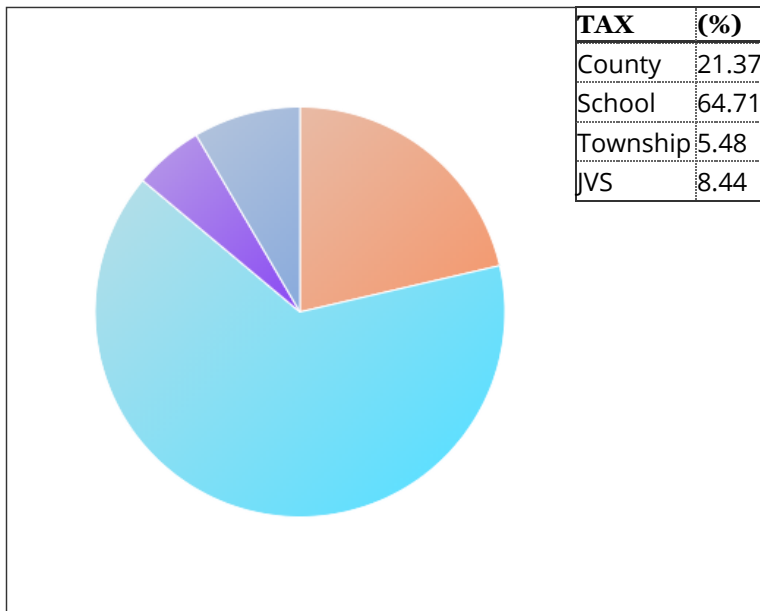
Real Estate	Prior	Dec Int	1st Half	1st Pen	2nd Half	2nd Pen	Aug Int
Charge			94.21		94.21		
Paid			94.21		94.21		
Due							

No Special Assessments on this parcel

Payment Information

Date	Amount
2019-07-12	94.21
2019-02-15	94.21

Your Tax Dollars Go To...



REAL ESTATE TAX INFORMATION

TRACT: 61

Noble County Real Estate Search

Auditor's Office



OWNER: DU PONT ENERGY COAL HOLDINGS IN	< << Parcel 3 of 3	PARCEL: 31-0021112.000
---	--------------------	-------------------------------

[New Search](#) [Search Results](#) [Property Card](#)

[Charge / Payments](#) [Owner / Values](#) [Charge Basis](#) [History](#) [Dwelling](#) [Land / Building](#) [Sketch](#) [Sales History](#) [Levies](#)

Owner Name	Legal Description	Mailing Address	100% Values	
DU PONT ENERGY COAL HOLDINGS IN	8-8-25 7 NE 1/4 16 SW 1/4	CNX RESOURCES-PROPERTY TAX 100 CONSOL ENERGY DR,SUITE 40	Land	99940
	83.290A		Building	0
TR 218		0 CANONSBURG PA 1531	Total	99940
Financial Institution:		18		
Property Class	Range - Tract - Section	1st Due	2nd Due	Total Due
100	8 - 8 -25	\$.00	\$.00	\$.00

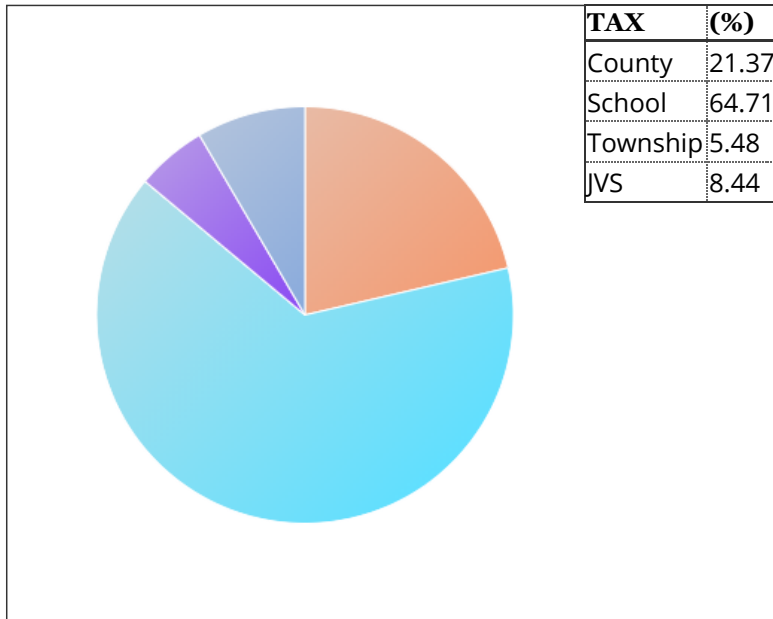
Real Estate	Prior	Dec Int	1st Half	1st Pen	2nd Half	2nd Pen	Aug Int
Charge			512.50		512.50		
Paid			512.50		512.50		
Due							

No Special Assessments on this parcel

Payment Information

Date	Amount
2019-07-12	512.50
2019-02-15	512.50

Your Tax Dollars Go To...



REAL ESTATE TAX INFORMATION

TRACT: 62

Noble County Real Estate Search

Auditor's Office



OWNER:	DU PONT ENERGY HOLDINGS INC	< << Parcel 3 of 3	PARCEL:	31-0021077.000
---------------	-----------------------------	--------------------	----------------	----------------

[New Search](#) [Search Results](#) [Property Card](#)

[Charge / Payments](#) [Owner / Values](#) [Charge Basis](#) [History](#) [Dwelling](#) [Land / Building](#) [Sketch](#) [Sales History](#) [Levies](#)

Owner Name	Legal Description	Mailing Address	100% Values	
DU PONT ENERGY HOLDINGS INC	8-8-35 2 NE 1/4 NE 1/4	CNX RESOURCES-PROPERTY TAX 100 CONSOL ENERGY DR,SUITE 40	Land	129970
	SW 1/4 108.300A		Building	0
		0 CANONSBURG PA 1531	Total	129970

Financial Institution:	18			
Property Class	Range - Tract - Section	1st Due	2nd Due	Total Due
100	8 - 8 -35	\$.00	\$.00	\$.00

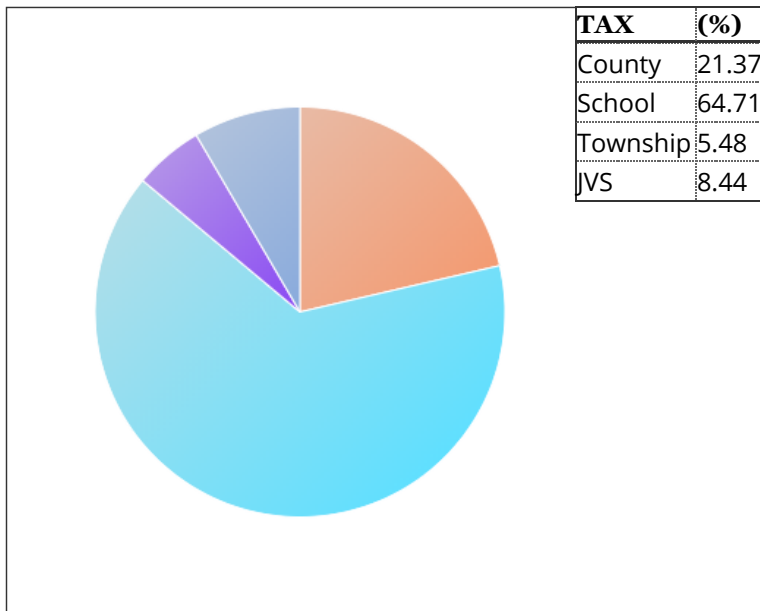
Real Estate	Prior	Dec Int	1st Half	1st Pen	2nd Half	2nd Pen	Aug Int
Charge			666.49		666.49		
Paid			666.49		666.49		
Due							

No Special Assessments on this parcel

Payment Information

Date	Amount
2019-07-12	666.49
2019-02-15	666.49

Your Tax Dollars Go To...



REAL ESTATE TAX INFORMATION

TRACT: 62

Noble County Real Estate Search

Auditor's Office



OWNER: DU PONT ENERGY COAL HOLDINGS IN	< << Parcel 3 of 3	PARCEL: 31-0021078.000
---	--------------------	-------------------------------

[New Search](#) [Search Results](#) [Property Card](#)
[Charge / Payments](#) [Owner / Values](#) [Charge Basis](#) [History](#) [Dwelling](#) [Land / Building](#) [Sketch](#) [Sales History](#) [Levies](#)

Owner Name	Legal Description	Mailing Address	100% Values	
DU PONT ENERGY COAL HOLDINGS IN	8-8-35 4 SE 1/4 SE 1/4	CNX RESOURCES-PROPERTY TAX 100 CONSOL ENERGY DR,SUITE 40	Land	48000
	40.000A		Building	0
		0 CANONSBURG PA 1531	Total	48000

Financial Institution:	18			
Property Class	Range - Tract - Section	1st Due	2nd Due	Total Due
100	8 - 8 -35	\$.00	\$.00	\$.00

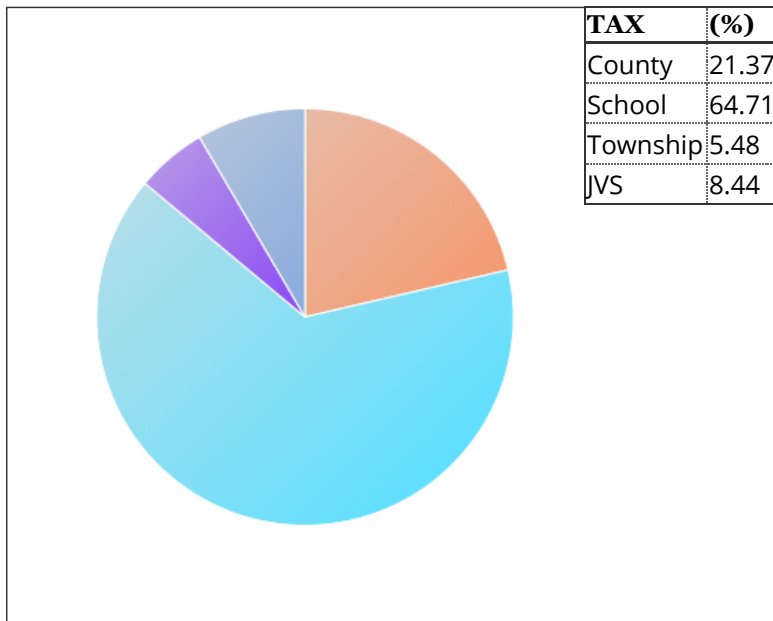
Real Estate	Prior	Dec Int	1st Half	1st Pen	2nd Half	2nd Pen	Aug Int
Charge			246.14		246.14		
Paid			246.14		246.14		
Due							

No Special Assessments on this parcel

Payment Information

Date	Amount
2019-07-12	246.14
2019-02-15	246.14

Your Tax Dollars Go To...



REAL ESTATE TAX INFORMATION

TRACT: 62

Noble County Real Estate Search

Auditor's Office



OWNER:	DU PONT ENERGY COAL HOLDINGS IN	Parcel 1 of 3	>> >	PARCEL:	31-0021079.000
---------------	---------------------------------	---------------	------	----------------	----------------

[New Search](#) [Search Results](#) [Property Card](#)

[Charge / Payments](#) [Owner / Values](#) [Charge Basis](#) [History](#) [Dwelling](#) [Land / Building](#) [Sketch](#) [Sales History](#) [Levies](#)

Owner Name	Legal Description	Mailing Address	100% Values	
DU PONT ENERGY COAL HOLDINGS IN	8-8-36 SW 1/4 NW 1/4 NW	CNX RESOURCES-PROPERTY TAX 100 CONSOL ENERGY DR,SUITE 40	Land	96000
	1/4 SW 1/4 80.000A		Building	0
CR 6 REAR		0 CANONSBURG PA 1531	Total	96000

Financial Institution:	18			
Property Class	Range - Tract - Section	1st Due	2nd Due	Total Due
100	8 - 8 -36	\$.00	\$.00	\$.00

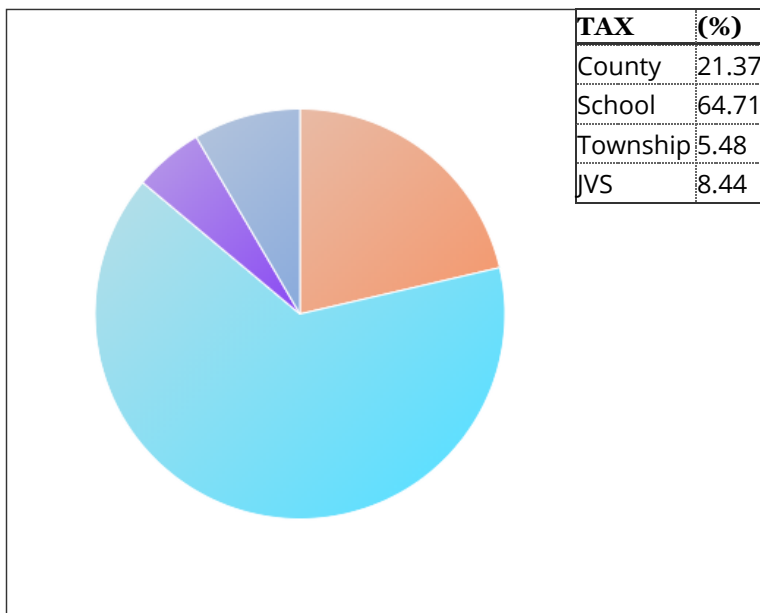
Real Estate	Prior	Dec Int	1st Half	1st Pen	2nd Half	2nd Pen	Aug Int
Charge			492.29		492.29		
Paid			492.29		492.29		
Due							

No Special Assessments on this parcel

Payment Information

Date	Amount
2019-07-12	492.29
2019-02-15	492.29

Your Tax Dollars Go To...



REAL ESTATE TAX INFORMATION

TRACT: 62

Noble County Real Estate Search

Auditor's Office



OWNER:	DU PONT ENERGY COAL HOLDINGS IN	Parcel 1 of 3	>> >	PARCEL:	31-0021081.000
---------------	---------------------------------	---------------	------	----------------	----------------

[New Search](#) [Search Results](#) [Property Card](#)

[Charge / Payments](#) [Owner / Values](#) [Charge Basis](#) [History](#) [Dwelling](#) [Land / Building](#) [Sketch](#) [Sales History](#) [Levies](#)

Owner Name	Legal Description	Mailing Address	100% Values	
DU PONT ENERGY COAL HOLDINGS IN	8-8-35 8 SW 1/4 9 SE 1/4	CNX RESOURCES-PROPERTY TAX 100 CONSOL ENERGY DR,SUITE 40	Land	14890
	12.900A		Building	0
TR 228		0 CANONSBURG PA 1531	Total	14890
Financial Institution:	18			
Property Class	Range - Tract - Section	1st Due	2nd Due	Total Due
100	8 - 8 -35	\$.00	\$.00	\$.00

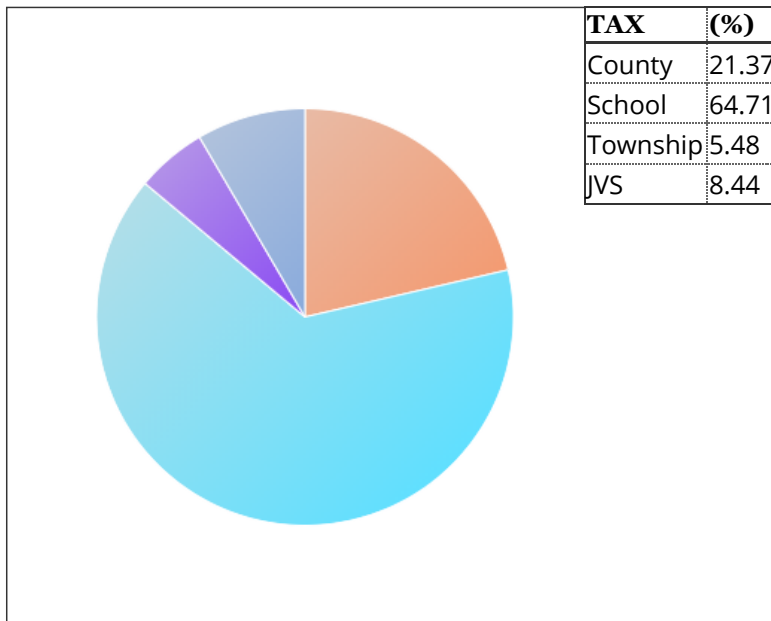
Real Estate	Prior	Dec Int	1st Half	1st Pen	2nd Half	2nd Pen	Aug Int
Charge			76.34		76.34		
Paid			76.34		76.34		
Due							

No Special Assessments on this parcel

Payment Information

Date	Amount
2019-07-12	76.34
2019-02-15	76.34

Your Tax Dollars Go To...



REAL ESTATE TAX INFORMATION

TRACT: 62

Noble County Real Estate Search

Auditor's Office



OWNER: DU PONT ENERGY COAL HOLDINGS IN	Parcel 1 of 3 >> >	PARCEL: 31-0021082.000
---	--------------------	-------------------------------

[New Search](#) [Search Results](#) [Property Card](#)

[Charge / Payments](#) [Owner / Values](#) [Charge Basis](#) [History](#) [Dwelling](#) [Land / Building](#) [Sketch](#) [Sales History](#) [Levies](#)

Owner Name	Legal Description	Mailing Address	100% Values	
DU PONT ENERGY COAL HOLDINGS IN	8-8-35 10 SE 1/4 SW 1/4	CNX RESOURCES-PROPERTY TAX 100 CONSOL ENERGY DR,SUITE 40	Land	12000
	SE 1/4 10.00A		Building	0
		0 CANONSBURG PA 1531	Total	12000

Financial Institution:	18			
Property Class	Range - Tract - Section	1st Due	2nd Due	Total Due
100	8 - 8 -35	\$.00	\$.00	\$.00

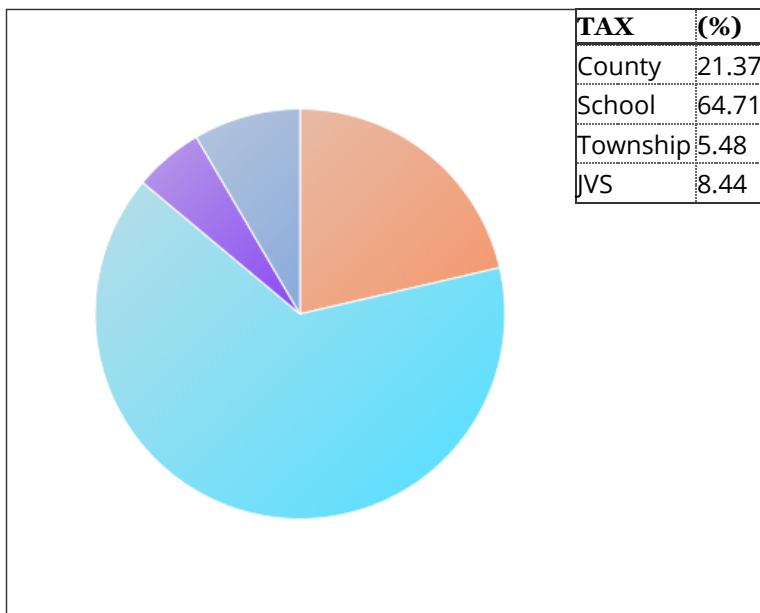
Real Estate	Prior	Dec Int	1st Half	1st Pen	2nd Half	2nd Pen	Aug Int
Charge			61.54		61.54		
Paid			61.54		61.54		
Due							

No Special Assessments on this parcel

Payment Information

Date	Amount
2019-07-12	61.54
2019-02-15	61.54

Your Tax Dollars Go To...



REAL ESTATE TAX INFORMATION

TRACT: 62

Noble County Real Estate Search

Auditor's Office



OWNER: DU PONT ENERGY COAL HOLDINGS IN	< << Parcel 3 of 3	PARCEL: 31-0021083.000
---	--------------------	-------------------------------

[New Search](#) [Search Results](#) [Property Card](#)
[Charge / Payments](#) [Owner / Values](#) [Charge Basis](#) [History](#) [Dwelling](#) [Land / Building](#) [Sketch](#) [Sales History](#) [Levies](#)

Owner Name	Legal Description	Mailing Address	100% Values	
DU PONT ENERGY COAL HOLDINGS IN	8-8-36 SW 1/4 SW 1/4	CNX RESOURCES-PROPERTY TAX 100 CONSOL ENERGY DR,SUITE 40	Land	48110
	40.08A		Building	0
CR 6		0 CANONSBURG PA 1531	Total	48110
Financial Institution:		18		
Property Class	Range - Tract - Section	1st Due	2nd Due	Total Due
100	8 - 8 -36	\$.00	\$.00	\$.00

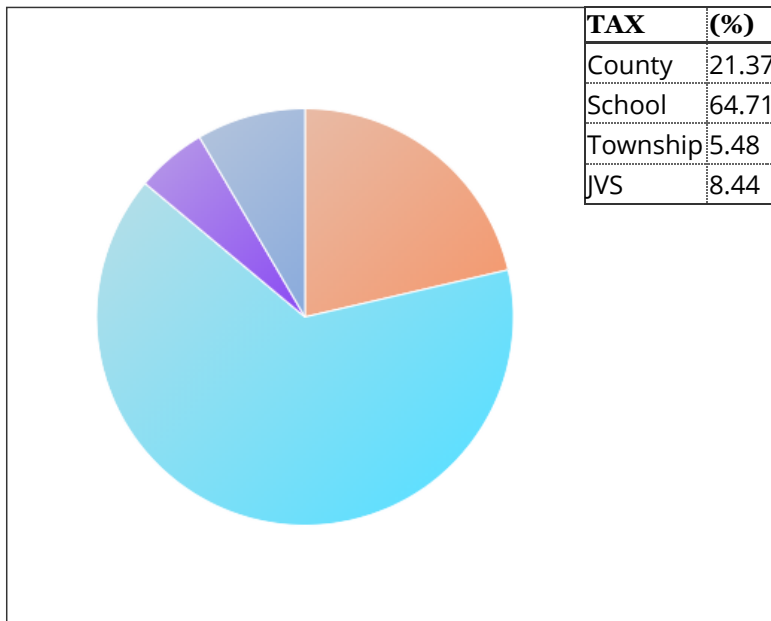
Real Estate	Prior	Dec Int	1st Half	1st Pen	2nd Half	2nd Pen	Aug Int
Charge			246.73		246.73		
Paid			246.73		246.73		
Due							

No Special Assessments on this parcel

Payment Information

Date	Amount
2019-07-12	246.73
2019-02-15	246.73

Your Tax Dollars Go To...



REAL ESTATE TAX INFORMATION

TRACT: 62

Noble County Real Estate Search

Auditor's Office



OWNER:	DU PONT ENERGY COAL HOLDINGS IN	Parcel 1 of 3	>> >	PARCEL:	31-0021096.000
---------------	---------------------------------	---------------	------	----------------	----------------

[New Search](#) [Search Results](#) [Property Card](#)

[Charge / Payments](#) [Owner / Values](#) [Charge Basis](#) [History](#) [Dwelling](#) [Land / Building](#) [Sketch](#) [Sales History](#) [Levies](#)

Owner Name	Legal Description	Mailing Address	100% Values	
DU PONT ENERGY COAL HOLDINGS IN	8-8-35 1 NE 1/4 56.300A	CNX RESOURCES-PROPERTY TAX 100 CONSOL ENERGY DR,SUITE 40	Land	66170
			Building	0
TR 228		0 CANONSBURG PA 1531	Total	66170

Financial Institution:	18			
Property Class	Range - Tract - Section	1st Due	2nd Due	Total Due
100	8 - 8 -35	\$.00	\$.00	\$.00

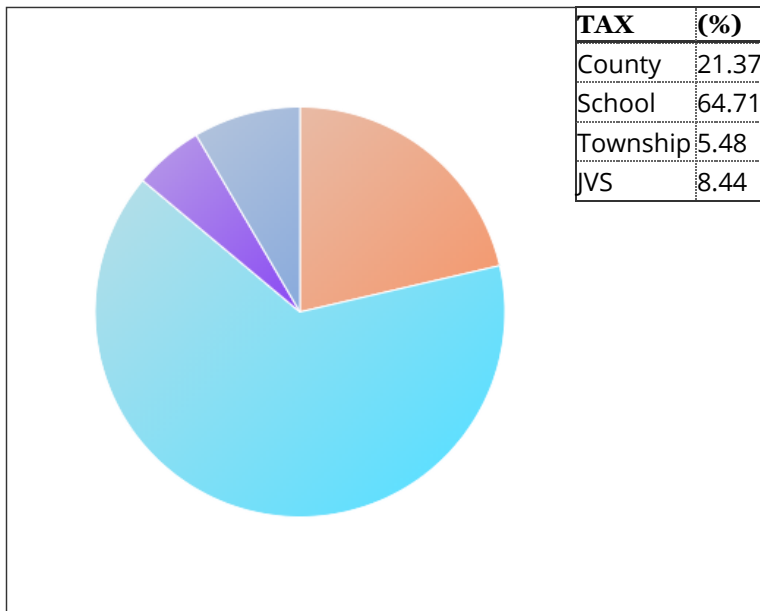
Real Estate	Prior	Dec Int	1st Half	1st Pen	2nd Half	2nd Pen	Aug Int
Charge			339.33		339.33		
Paid			339.33		339.33		
Due							

No Special Assessments on this parcel

Payment Information

Date	Amount
2019-07-12	339.33
2019-02-15	339.33

Your Tax Dollars Go To...



REAL ESTATE TAX INFORMATION

TRACT: 63

Noble County Real Estate Search

Auditor's Office



OWNER:	DUPONT ENERGY COAL HOLDINGS INC	Parcel 1 of 3	>> >	PARCEL:	23-0021036.000
---------------	---------------------------------	---------------	------	----------------	----------------

[New Search](#) [Search Results](#) [Property Card](#)
[Charge / Payments](#) [Owner / Values](#) [Charge Basis](#) [History](#) [Dwelling](#) [Land / Building](#) [Sketch](#) [Sales History](#) [Levies](#)

Owner Name	Legal Description	Mailing Address	100% Values	
DUPONT ENERGY COAL HOLDINGS INC	8-7-2 15 NE 1/4	CNX RESOURCES-PROPERTY TAX 100 CONSOL ENERGY DR,SUITE 40	Land	77000
	73.34 A		Building	0
CR 6		0 CANONSBURG PA 1531	Total	77000

Financial Institution:	18			
Property Class	Range - Tract - Section	1st Due	2nd Due	Total Due
100	8 - 7 - 2	\$.00	\$.00	\$.00

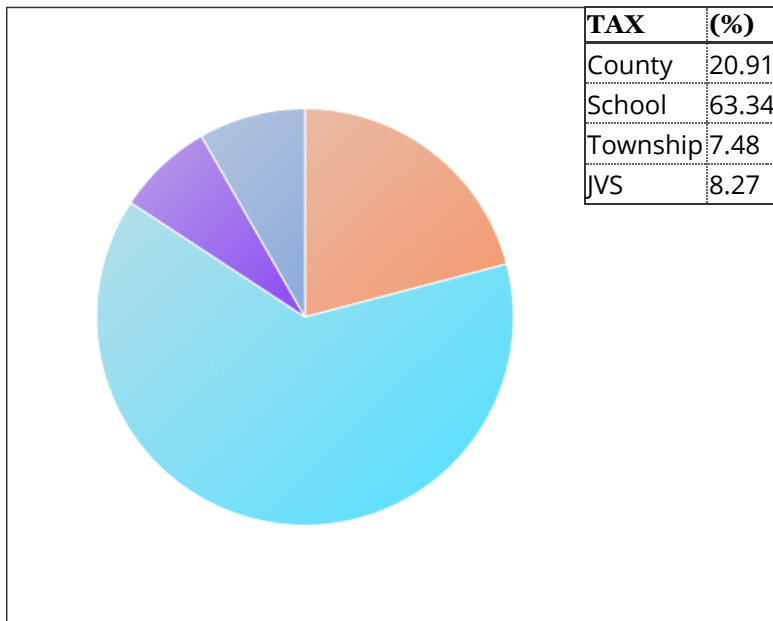
Real Estate	Prior	Dec Int	1st Half	1st Pen	2nd Half	2nd Pen	Aug Int
Charge			401.63		401.63		
Paid			401.63		401.63		
Due							

No Special Assessments on this parcel

Payment Information

Date	Amount
2019-07-12	401.63
2019-02-15	401.63

Your Tax Dollars Go To...



REAL ESTATE TAX INFORMATION

TRACT: 63

Noble County Real Estate Search

Auditor's Office



OWNER: DU PONT ENERGY COAL HOLDINGS IN	< << Parcel 3 of 3	PARCEL: 23-0021041.000
---	--------------------	-------------------------------

[New Search](#) [Search Results](#) [Property Card](#)

[Charge / Payments](#) [Owner / Values](#) [Charge Basis](#) [History](#) [Dwelling](#) [Land / Building](#) [Sketch](#) [Sales History](#) [Levies](#)

Owner Name	Legal Description	Mailing Address	100% Values	
DU PONT ENERGY COAL HOLDINGS IN	8-7-1 3 NW 1/4 27.000A	CNX RESOURCES-PROPERTY TAX 100 CONSOL ENERGY DR,SUITE 40	Land	28340
			Building	0
TR 218A REAR		0 CANONSBURG PA 1531	Total	28340

Financial Institution:	18			
Property Class	Range - Tract - Section	1st Due	2nd Due	Total Due
100	8 - 7 - 1	\$.00	\$.00	\$.00

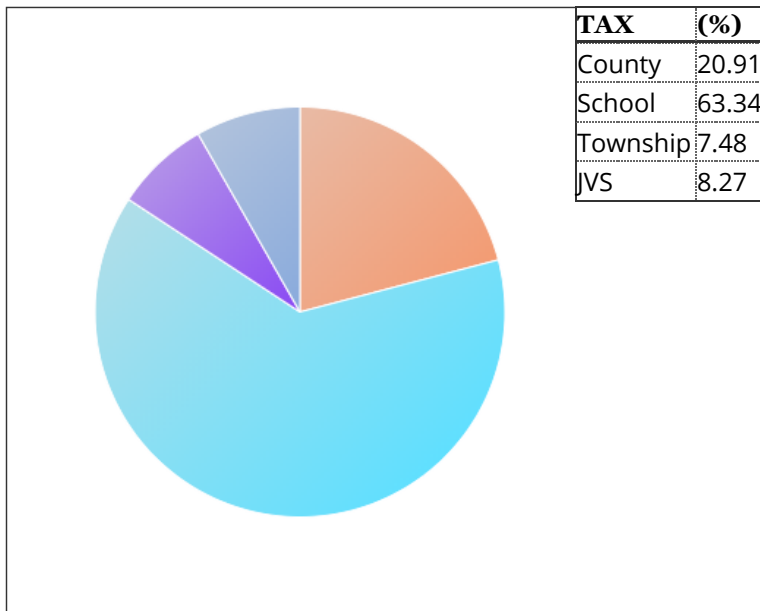
Real Estate	Prior	Dec Int	1st Half	1st Pen	2nd Half	2nd Pen	Aug Int
Charge			147.83		147.83		
Paid			147.83		147.83		
Due							

No Special Assessments on this parcel

Payment Information

Date	Amount
2019-07-12	147.83
2019-02-15	147.83

Your Tax Dollars Go To...



REAL ESTATE TAX INFORMATION

TRACT: 63

Noble County Real Estate Search

Auditor's Office



OWNER: DUPONT ENERGY COAL HOLDINGS INC	Parcel 2 of 3	PARCEL: 23-0021488.000
--	---------------	------------------------

[New Search](#) [Search Results](#) [Property Card](#)
[Charge / Payments](#) [Owner / Values](#) [Charge Basis](#) [History](#) [Dwelling](#) [Land / Building](#) [Sketch](#) [Sales History](#) [Levies](#)

Owner Name	Legal Description	Mailing Address	100% Values	
DUPONT ENERGY COAL HOLDINGS INC	8-7-1 PT NW 1/4 NW 1/4	CNX RESOURCES-PROPERTY TAX 100 CONSOL ENERGY DR,SUITE 40	Land	2170
	2.08 A		Building	0
		0 CANONSBURG PA 1531	Total	2170

Financial Institution:	18			
Property Class	Range - Tract - Section	1st Due	2nd Due	Total Due
100	8 - 7 - 1	\$.00	\$.00	\$.00

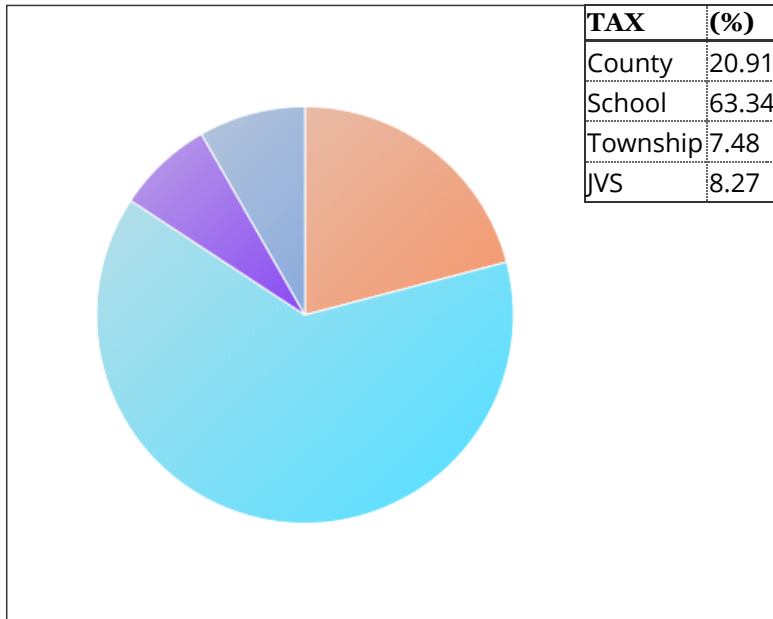
Real Estate	Prior	Dec Int	1st Half	1st Pen	2nd Half	2nd Pen	Aug Int
Charge			11.33		11.33		
Paid			11.33		11.33		
Due							

No Special Assessments on this parcel

Payment Information

Date	Amount
2019-07-12	11.33
2019-02-15	11.33

Your Tax Dollars Go To...



REAL ESTATE TAX INFORMATION

TRACT: 64

Noble County Real Estate Search

Auditor's Office



OWNER: DU PONT ENERGY COAL HOLDINGS IN	Parcel 1 of 3 >> >	PARCEL: 23-0021046.000
---	--------------------	-------------------------------

[New Search](#) [Search Results](#) [Property Card](#)

[Charge / Payments](#) [Owner / Values](#) [Charge Basis](#) [History](#) [Dwelling](#) [Land / Building](#) [Sketch](#) [Sales History](#) [Levies](#)

Owner Name	Legal Description	Mailing Address	100% Values	
DU PONT ENERGY COAL HOLDINGS IN	8-7-1 1 NE 1/4 NE 1/4	CNX RESOURCES-PROPERTY TAX 100 CONSOL ENERGY DR,SUITE 40	Land	3170
	3.010A		Building	0
TR 218A		0 CANONSBURG PA 1531	Total	3170

Financial Institution:	18			
Property Class	Range - Tract - Section	1st Due	2nd Due	Total Due
100	8 - 7 - 1	\$.00	\$.00	\$.00

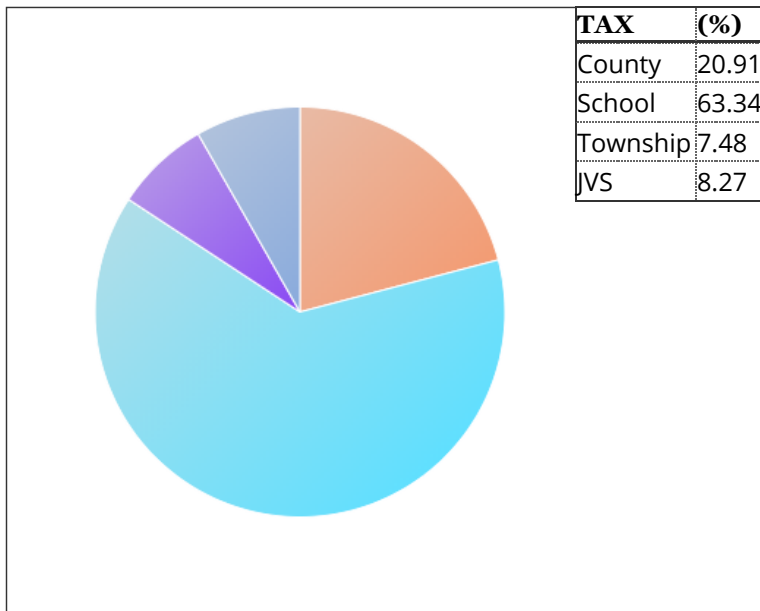
Real Estate	Prior	Dec Int	1st Half	1st Pen	2nd Half	2nd Pen	Aug Int
Charge			16.54		16.54		
Paid			16.54		16.54		
Due							

No Special Assessments on this parcel

Payment Information

Date	Amount
2019-07-12	16.54
2019-02-15	16.54

Your Tax Dollars Go To...



REAL ESTATE TAX INFORMATION

TRACT: 64

Noble County Real Estate Search

Auditor's Office



OWNER: DU PONT ENERGY COAL HOLDINGS IN	<< Parcel 2 of 3 >> >	PARCEL: 23-0021058.000
---	-----------------------	-------------------------------

[New Search](#) [Search Results](#) [Property Card](#)

[Charge / Payments](#) [Owner / Values](#) [Charge Basis](#) [History](#) [Dwelling](#) [Land / Building](#) [Sketch](#) [Sales History](#) [Levies](#)

Owner Name	Legal Description	Mailing Address	100% Values	
DU PONT ENERGY COAL HOLDINGS IN	8-7-1 PT E 1/2 NE 1/4	CNX RESOURCES-PROPERTY TAX 100 CONSOL ENERGY DR,SUITE 40	Land	74540
	71.41A		Building	0
TR 216 & TR 217		0 CANONSBURG PA 1531	Total	74540
Financial Institution:	18			
Property Class	Range - Tract - Section	1st Due	2nd Due	Total Due
100	8 - 7 - 1	\$.00	\$.00	\$.00

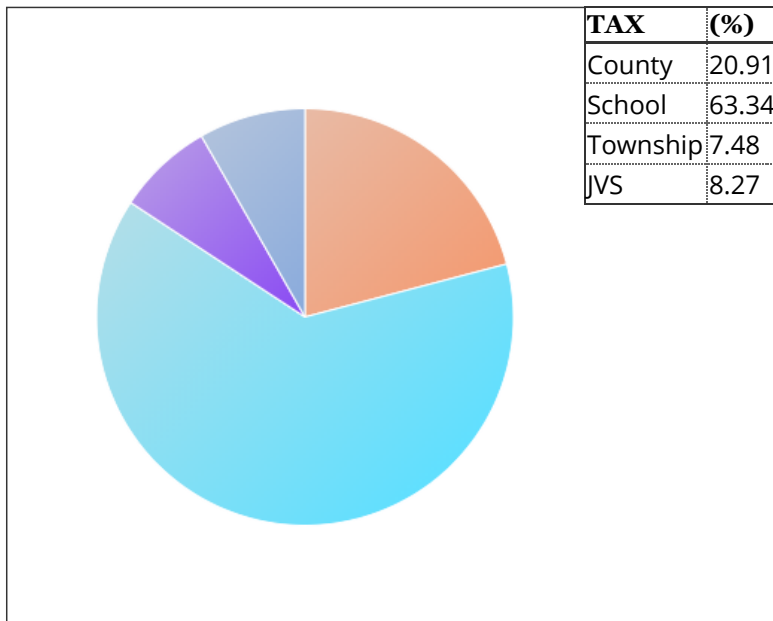
Real Estate	Prior	Dec Int	1st Half	1st Pen	2nd Half	2nd Pen	Aug Int
Charge			388.82		388.82		
Paid			388.82		388.82		
Due							

No Special Assessments on this parcel

Payment Information

Date	Amount
2019-07-12	388.82
2019-02-15	388.82

Your Tax Dollars Go To...



REAL ESTATE TAX INFORMATION

TRACT: 64

Noble County Real Estate Search

Auditor's Office



OWNER: DU PONT ENERGY COAL HOLDINGS IN	Parcel 1 of 3 >> >	PARCEL: 23-0021062.000
---	--------------------	-------------------------------

[New Search](#) [Search Results](#) [Property Card](#)

[Charge / Payments](#) [Owner / Values](#) [Charge Basis](#) [History](#) [Dwelling](#) [Land / Building](#) [Sketch](#) [Sales History](#) [Levies](#)

Owner Name	Legal Description	Mailing Address	100% Values	
DU PONT ENERGY COAL HOLDINGS IN	7-7-34 PT NE 1/4 NW 1/4 4	CNX RESOURCES-PROPERTY TAX 100 CONSOL ENERGY DR,SUITE 40	Land	117230
	SW 1/4 NW 1/4 & NW 1/4		Building	0
TR 217	NW 1/4 111.75A	0 CANONSBURG PA 1531	Total	117230

Financial Institution:	18			
Property Class	Range - Tract - Section	1st Due	2nd Due	Total Due
100	7 - 7 -34	\$.00	\$.00	\$.00

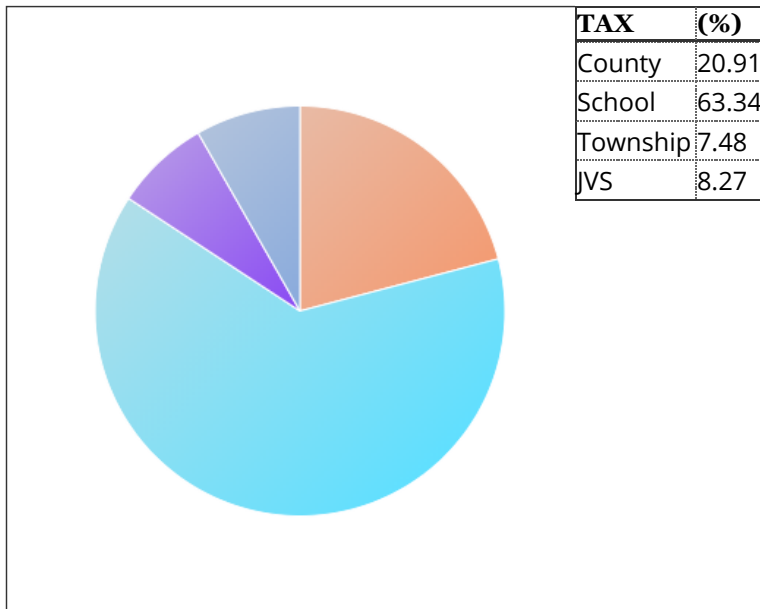
Real Estate	Prior	Dec Int	1st Half	1st Pen	2nd Half	2nd Pen	Aug Int
Charge			611.47		611.47		
Paid			611.47		611.47		
Due							

No Special Assessments on this parcel

Payment Information

Date	Amount
2019-07-12	611.47
2019-02-15	611.47

Your Tax Dollars Go To...



REAL ESTATE TAX INFORMATION

TRACT: 64

Noble County Real Estate Search

Auditor's Office



OWNER:	DUPONT ENERGY COAL HOLDINGS INC	Parcel 1 of 3	>> >	PARCEL:	23-0021064.000
---------------	---------------------------------	---------------	------	----------------	----------------

[New Search](#) [Search Results](#) [Property Card](#)
[Charge / Payments](#) [Owner / Values](#) [Charge Basis](#) [History](#) [Dwelling](#) [Land / Building](#) [Sketch](#) [Sales History](#) [Levies](#)

Owner Name	Legal Description	Mailing Address	100% Values	
DUPONT ENERGY COAL HOLDINGS INC	7-7-34 5 NW 1/4 SW 1/4	CNX RESOURCES-PROPERTY TAX 100 CONSOL ENERGY DR,SUITE 40	Land	1170
	1.11A		Building	0
TR 218		0 CANONSBURG PA 1531	Total	1170

Financial Institution:	18			
Property Class	Range - Tract - Section	1st Due	2nd Due	Total Due
100	7 - 7 -34	\$.00	\$.00	\$.00

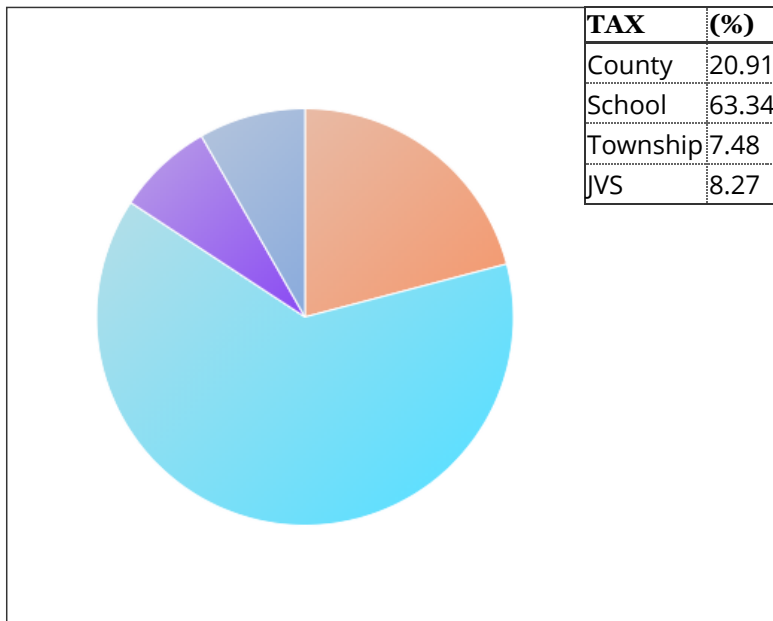
Real Estate	Prior	Dec Int	1st Half	1st Pen	2nd Half	2nd Pen	Aug Int
Charge			6.11		6.11		
Paid			6.11		6.11		
Due							

No Special Assessments on this parcel

Payment Information

Date	Amount
2019-07-12	6.11
2019-02-15	6.11

Your Tax Dollars Go To...



REAL ESTATE TAX INFORMATION

TRACT: 64

Noble County Real Estate Search

Auditor's Office



OWNER: DU PONT ENERGY COAL HOLDINGS IN	< << Parcel 2 of 3 >> >	PARCEL: 23-0021077.000
--	-------------------------	------------------------

New Search Search Results Property Card

Charge / Payments Owner / Values Charge Basis History Dwelling Land / Building Sketch Sales History Levies

Owner Name	Legal Description	Mailing Address	100% Values	
DU PONT ENERGY COAL HOLDINGS IN	7-7-35 PT S 1/2 SW 1/4	CNX RESOURCES-PROPERTY TAX 100 CONSOL ENERGY DR,SUITE 40	Land	53770
	51.29 A		Building	0
CR 6 REAR		0 CANONSBURG PA 1531	Total	53770

Financial Institution:	18			
Property Class	Range - Tract - Section	1st Due	2nd Due	Total Due
100	7 - 7 -35	\$.00	\$.00	\$.00

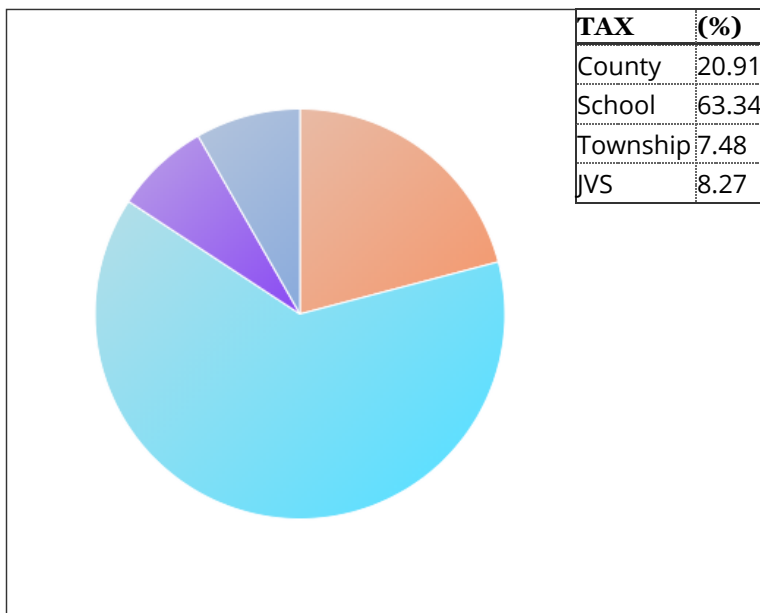
Real Estate	Prior	Dec Int	1st Half	1st Pen	2nd Half	2nd Pen	Aug Int
Charge			280.47		280.47		
Paid			280.47		280.47		
Due							

No Special Assessments on this parcel

Payment Information

Date	Amount
2019-07-12	280.47
2019-02-15	280.47

Your Tax Dollars Go To...



REAL ESTATE TAX INFORMATION

TRACT: 64

Noble County Real Estate Search

Auditor's Office



OWNER: DU PONT ENERGY COAL HOLDINGS IN	< << Parcel 2 of 3 >> >	PARCEL: 31-0021087.000
---	-------------------------	-------------------------------

[New Search](#) [Search Results](#) [Property Card](#)
[Charge / Payments](#) [Owner / Values](#) [Charge Basis](#) [History](#) [Dwelling](#) [Land / Building](#) [Sketch](#) [Sales History](#) [Levies](#)

Owner Name	Legal Description	Mailing Address	100% Values	
DU PONT ENERGY COAL HOLDINGS IN	8-8-36 PT 6 & 12 SE 1/4	CNX RESOURCES-PROPERTY TAX 100 CONSOL ENERGY DR,SUITE 40	Land	43800
	36.700A		Building	0
CR 6		0 CANONSBURG PA 1531	Total	43800
Financial Institution:		18		
Property Class	Range - Tract - Section	1st Due	2nd Due	Total Due
100	8 - 8 -36	\$.00	\$.00	\$.00

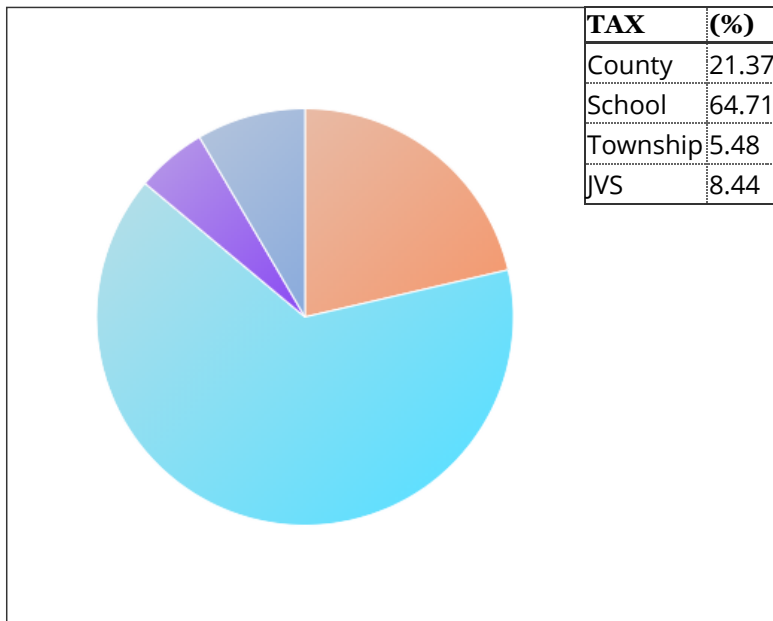
Real Estate	Prior	Dec Int	1st Half	1st Pen	2nd Half	2nd Pen	Aug Int
Charge			224.60		224.60		
Paid			224.60		224.60		
Due							

No Special Assessments on this parcel

Payment Information

Date	Amount
2019-07-12	224.60
2019-02-15	224.60

Your Tax Dollars Go To...



REAL ESTATE TAX INFORMATION

TRACT: 64

Noble County Real Estate Search

Auditor's Office



OWNER: DU PONT ENERGY COAL HOLDINGS IN	<< Parcel 2 of 3 >>	PARCEL: 31-0021088.000
--	---------------------	------------------------

[New Search](#) [Search Results](#) [Property Card](#)

[Charge / Payments](#) [Owner / Values](#) [Charge Basis](#) [History](#) [Dwelling](#) [Land / Building](#) [Sketch](#) [Sales History](#) [Levies](#)

Owner Name	Legal Description	Mailing Address	100% Values	
DU PONT ENERGY COAL HOLDINGS IN	8-8-36 PT 12 SE 1/4	CNX RESOURCES-PROPERTY TAX 100 CONSOL ENERGY DR,SUITE 40	Land	1510
	1.25 AC		Building	0
CR 6 REAR		0 CANONSBURG PA 1531	Total	1510

Financial Institution:	18			
Property Class	Range - Tract - Section	1st Due	2nd Due	Total Due
100	8 - 8 -36	\$.00	\$.00	\$.00

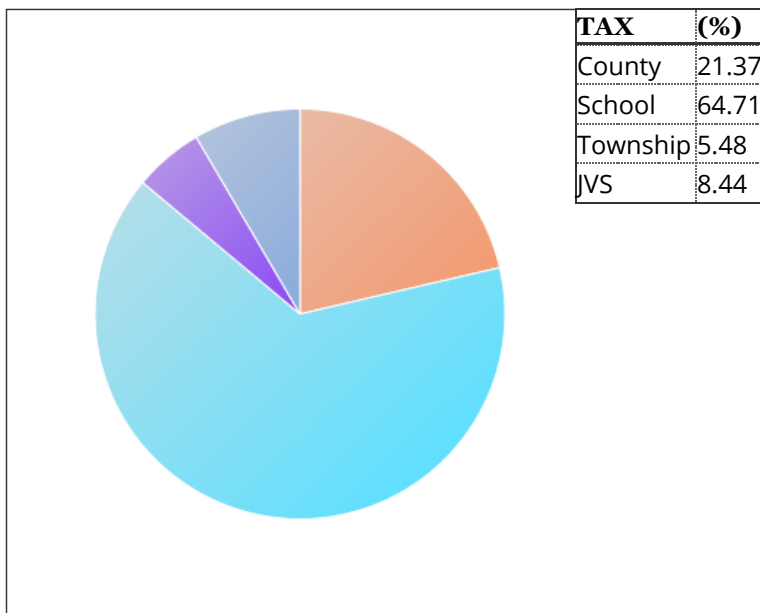
Real Estate	Prior	Dec Int	1st Half	1st Pen	2nd Half	2nd Pen	Aug Int
Charge			7.77		7.77		
Paid			7.77		7.77		
Due							

No Special Assessments on this parcel

Payment Information

Date	Amount
2019-07-12	7.77
2019-02-15	7.77

Your Tax Dollars Go To...



REAL ESTATE TAX INFORMATION

TRACT: 65

Noble County Real Estate Search

Auditor's Office



OWNER: DUPONT ENERGY COAL HOLDINGS INC	<< Parcel 2 of 3 >>	PARCEL: 23-0021051.000
---	---------------------	-------------------------------

[New Search](#) [Search Results](#) [Property Card](#)
[Charge / Payments](#) [Owner / Values](#) [Charge Basis](#) [History](#) [Dwelling](#) [Land / Building](#) [Sketch](#) [Sales History](#) [Levies](#)

Owner Name	Legal Description	Mailing Address	100% Values	
DUPONT ENERGY COAL HOLDINGS INC	8-7-1 14 SW 1/4 34.15 A	CNX RESOURCES-PROPERTY TAX 100 CONSOL ENERGY DR,SUITE 40	Land	35600
			Building	0
TR 216		0 CANONSBURG PA 1531	Total	35600
Financial Institution:	18			
Property Class	Range - Tract - Section	1st Due	2nd Due	Total Due
100	8 - 7 - 1	\$.00	\$.00	\$.00

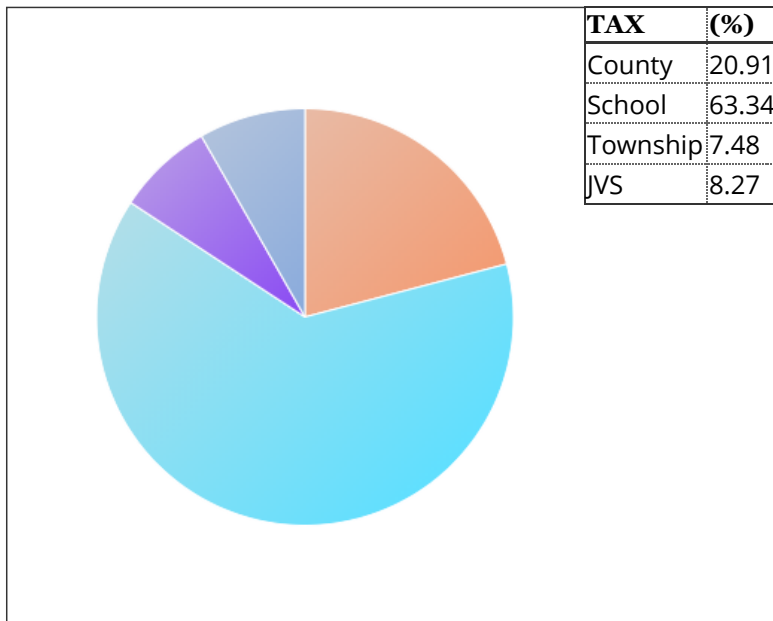
Real Estate	Prior	Dec Int	1st Half	1st Pen	2nd Half	2nd Pen	Aug Int
Charge			185.69		185.69		
Paid			185.69		185.69		
Due							

No Special Assessments on this parcel

Payment Information

Date	Amount
2019-07-12	185.69
2019-02-15	185.69

Your Tax Dollars Go To...



REAL ESTATE TAX INFORMATION

TRACT: 65

Noble County Real Estate Search

Auditor's Office



OWNER: DUPONT ENERGY COAL HOLDINGS INC	Parcel 1 of 3 >> >	PARCEL: 23-0021052.000
---	--------------------	-------------------------------

[New Search](#) [Search Results](#) [Property Card](#)

[Charge / Payments](#) [Owner / Values](#) [Charge Basis](#) [History](#) [Dwelling](#) [Land / Building](#) [Sketch](#) [Sales History](#) [Levies](#)

Owner Name	Legal Description	Mailing Address	100% Values	
DUPONT ENERGY COAL HOLDINGS INC	8-7-01 PT SE 1/4 & PT SW 1/4 87.61A	CNX RESOURCES-PROPERTY TAX 100 CONSOL ENERGY DR,SUITE 40	Land	91230
			Building	0
TR 216		0 CANONSBURG PA 1531	Total	91230

Financial Institution:	18			
Property Class	Range - Tract - Section	1st Due	2nd Due	Total Due
100	8 - 7 - 1	\$.00	\$.00	\$.00

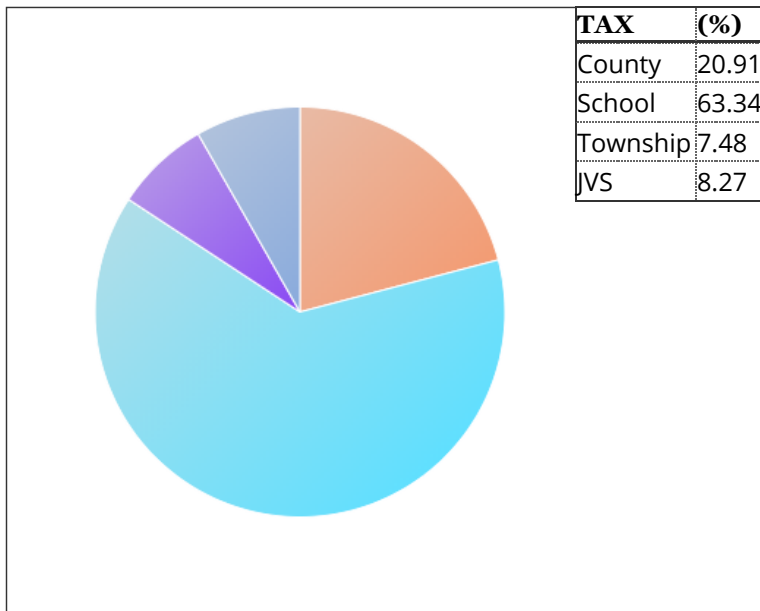
Real Estate	Prior	Dec Int	1st Half	1st Pen	2nd Half	2nd Pen	Aug Int
Charge			475.85		475.85		
Paid			475.85		475.85		
Due							

No Special Assessments on this parcel

Payment Information

Date	Amount
2019-07-12	475.85
2019-02-15	475.85

Your Tax Dollars Go To...



REAL ESTATE TAX INFORMATION

TRACT: 65

Noble County Real Estate Search

Auditor's Office



OWNER:	DU PONT ENERGY COAL HOLDINGS IN	Parcel 1 of 3	>> >	PARCEL:	23-0021055.000
---------------	---------------------------------	---------------	------	----------------	----------------

[New Search](#) [Search Results](#) [Property Card](#)

[Charge / Payments](#) [Owner / Values](#) [Charge Basis](#) [History](#) [Dwelling](#) [Land / Building](#) [Sketch](#) [Sales History](#) [Levies](#)

Owner Name	Legal Description	Mailing Address	100% Values	
DU PONT ENERGY COAL HOLDINGS IN	8-7-1 E 1/2 SW 1/4	CNX RESOURCES-PROPERTY TAX 100 CONSOL ENERGY DR,SUITE 40	Land	81860
	78.200A		Building	0
TR 216		0 CANONSBURG PA 1531	Total	81860
Financial Institution:		18		
Property Class	Range - Tract - Section	1st Due	2nd Due	Total Due
100	8 - 7 - 1	\$.00	\$.00	\$.00

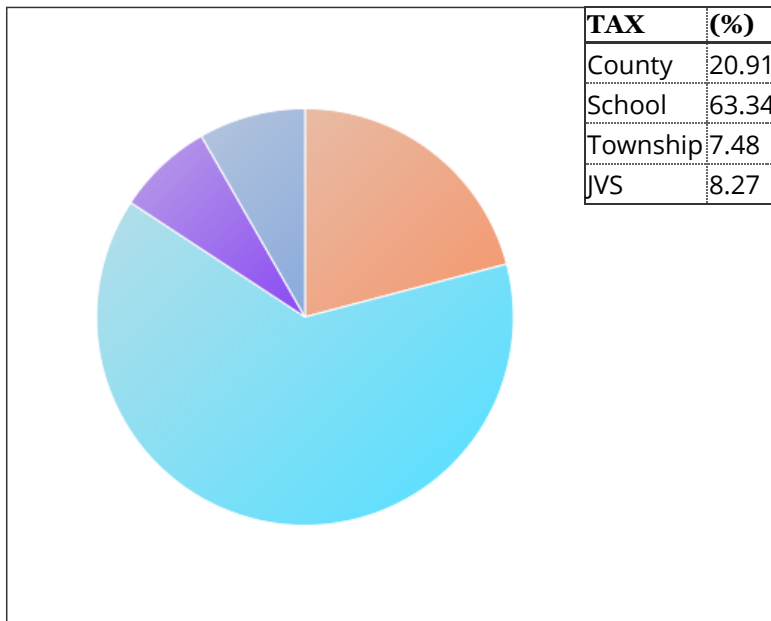
Real Estate	Prior	Dec Int	1st Half	1st Pen	2nd Half	2nd Pen	Aug Int
Charge			426.97		426.97		
Paid			426.97		426.97		
Due							

No Special Assessments on this parcel

Payment Information

Date	Amount
2019-07-12	426.97
2019-02-15	426.97

Your Tax Dollars Go To...



REAL ESTATE TAX INFORMATION

TRACT: 65

Noble County Real Estate Search

Auditor's Office



OWNER: DU PONT ENERGY COAL HOLDINGS IN	< << Parcel 2 of 3 >> >	PARCEL: 23-0021060.000
---	-------------------------	-------------------------------

[New Search](#) [Search Results](#) [Property Card](#)

[Charge / Payments](#) [Owner / Values](#) [Charge Basis](#) [History](#) [Dwelling](#) [Land / Building](#) [Sketch](#) [Sales History](#) [Levies](#)

Owner Name	Legal Description	Mailing Address	100% Values	
DU PONT ENERGY COAL HOLDINGS IN	8-7-1 15 SE 1/4 NE 1/4	CNX RESOURCES-PROPERTY TAX 100 CONSOL ENERGY DR,SUITE 40	Land	1000
	1.11A		Building	0
TR 216		0 CANONSBURG PA 1531	Total	1000

Financial Institution:	18			
Property Class	Range - Tract - Section	1st Due	2nd Due	Total Due
100	8 - 7 - 1	\$.00	\$.00	\$.00

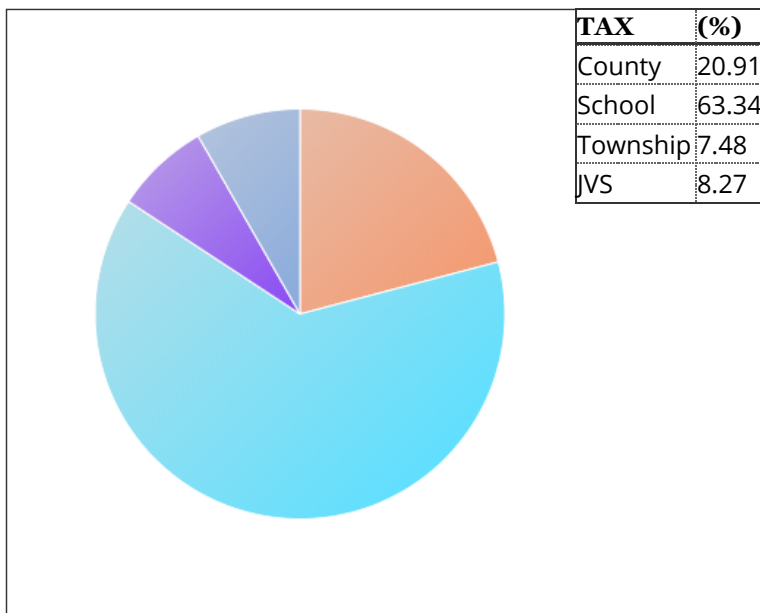
Real Estate	Prior	Dec Int	1st Half	1st Pen	2nd Half	2nd Pen	Aug Int
Charge			5.21		5.21		
Paid			5.21		5.21		
Due							

No Special Assessments on this parcel

Payment Information

Date	Amount
2019-07-12	5.21
2019-02-15	5.21

Your Tax Dollars Go To...



REAL ESTATE TAX INFORMATION

TRACT: 65

Noble County Real Estate Search

Auditor's Office



OWNER:	DU PONT ENERGY COAL HOLDINGS IN	Parcel 1 of 3	>> >	PARCEL:	23-0021063.000
---------------	---------------------------------	---------------	------	----------------	----------------

[New Search](#) [Search Results](#) [Property Card](#)

[Charge / Payments](#) [Owner / Values](#) [Charge Basis](#) [History](#) [Dwelling](#) [Land / Building](#) [Sketch](#) [Sales History](#) [Levies](#)

Owner Name	Legal Description	Mailing Address	100% Values	
DU PONT ENERGY COAL HOLDINGS IN	7-7-34 8 SE 1/4 NW 1/4	CNX RESOURCES-PROPERTY TAX 100 CONSOL ENERGY DR,SUITE 40	Land	18910
	18.000A		Building	0
TR 216 REAR		0 CANONSBURG PA 1531	Total	18910

Financial Institution:	18			
Property Class	Range - Tract - Section	1st Due	2nd Due	Total Due
100	7 - 7 -34	\$.00	\$.00	\$.00

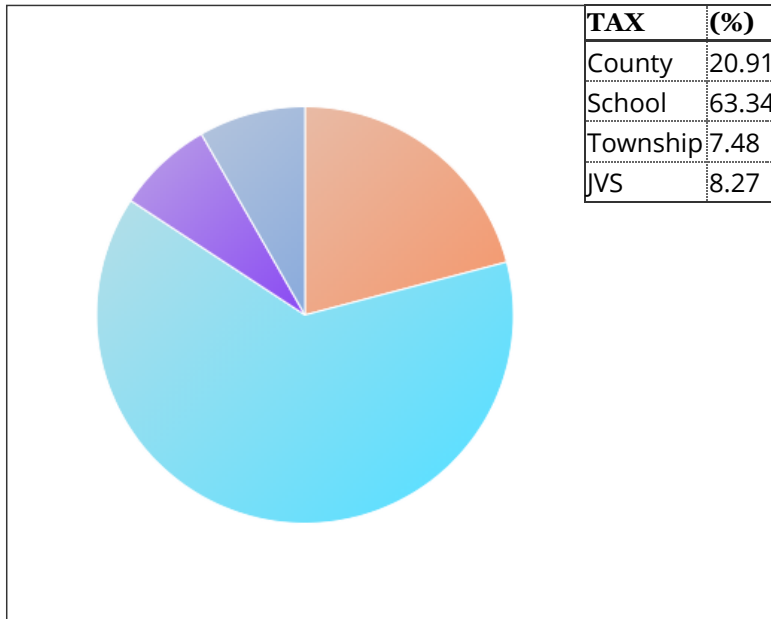
Real Estate	Prior	Dec Int	1st Half	1st Pen	2nd Half	2nd Pen	Aug Int
Charge			98.66		98.66		
Paid			98.66		98.66		
Due							

No Special Assessments on this parcel

Payment Information

Date	Amount
2019-07-12	98.66
2019-02-15	98.66

Your Tax Dollars Go To...



REAL ESTATE TAX INFORMATION

TRACT: 65

Noble County Real Estate Search

Auditor's Office



OWNER: DU PONT ENERGY COAL HOLDINGS IN	< << Parcel 3 of 3	PARCEL: 23-0021246.000
---	--------------------	-------------------------------

[New Search](#) [Search Results](#) [Property Card](#)

[Charge / Payments](#) [Owner / Values](#) [Charge Basis](#) [History](#) [Dwelling](#) [Land / Building](#) [Sketch](#) [Sales History](#) [Levies](#)

Owner Name	Legal Description	Mailing Address	100% Values	
DU PONT ENERGY COAL HOLDINGS IN	7-7-33 N 1/2 NE 1/4	CNX RESOURCES-PROPERTY TAX 100 CONSOL ENERGY DR,SUITE 40	Land	74260
	72.000A		Building	310
CR 5		0 CANONSBURG PA 1531	Total	74570

Financial Institution:	18			
Property Class	Range - Tract - Section	1st Due	2nd Due	Total Due
100	7 - 7 -33	\$.00	\$.00	\$.00

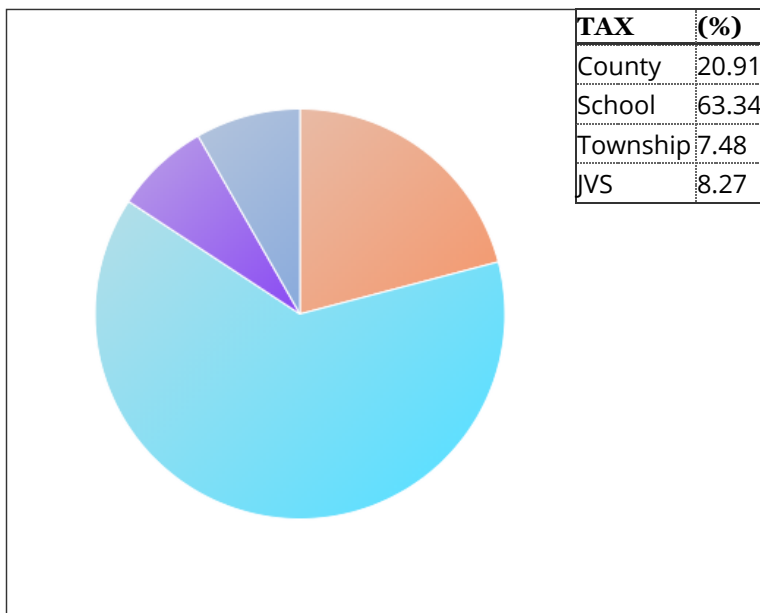
Real Estate	Prior	Dec Int	1st Half	1st Pen	2nd Half	2nd Pen	Aug Int
Charge			388.96		388.96		
Paid			388.96		388.96		
Due							

No Special Assessments on this parcel

Payment Information

Date	Amount
2019-07-12	388.96
2019-02-15	388.96

Your Tax Dollars Go To...



REAL ESTATE TAX INFORMATION

TRACT: 65

Noble County Real Estate Search

Auditor's Office



OWNER:	DU PONT ENERGY COAL HOLDINGS IN	Parcel 1 of 3	>> >	PARCEL:	23-0021247.000
---------------	---------------------------------	---------------	------	----------------	----------------

[New Search](#) [Search Results](#) [Property Card](#)

[Charge / Payments](#) [Owner / Values](#) [Charge Basis](#) [History](#) [Dwelling](#) [Land / Building](#) [Sketch](#) [Sales History](#) [Levies](#)

Owner Name	Legal Description	Mailing Address	100% Values	
DU PONT ENERGY COAL HOLDINGS IN	8-7-33 NE 1/4 NW 1/4	CNX RESOURCES-PROPERTY TAX 100 CONSOL ENERGY DR,SUITE 40	Land	37800
	36.000A		Building	0
CR 5 REAR		0 CANONSBURG PA 1531	Total	37800
Financial Institution:	18			
Property Class	Range - Tract - Section	1st Due	2nd Due	Total Due
100	8 - 7 -33	\$.00	\$.00	\$.00

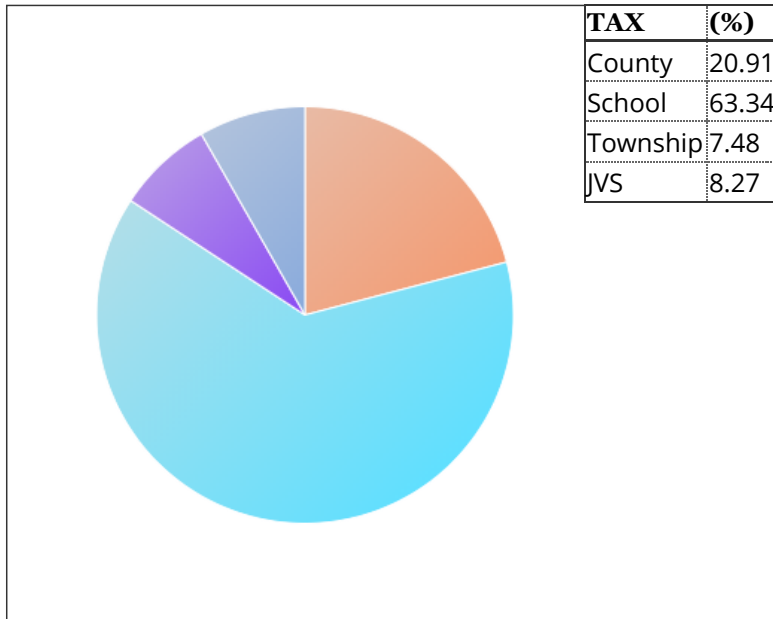
Real Estate	Prior	Dec Int	1st Half	1st Pen	2nd Half	2nd Pen	Aug Int
Charge			197.16		197.16		
Paid			197.16		197.16		
Due							

No Special Assessments on this parcel

Payment Information

Date	Amount
2019-07-12	197.16
2019-02-15	197.16

Your Tax Dollars Go To...



REAL ESTATE TAX INFORMATION

TRACT: 65

Noble County Real Estate Search

Auditor's Office



OWNER: DU PONT ENERGY COAL HOLDINGS IN	< << Parcel 2 of 3 >> >	PARCEL: 23-0021248.000
--	-------------------------	------------------------

New Search Search Results Property Card

Charge / Payments Owner / Values Charge Basis History Dwelling Land / Building Sketch Sales History Levies

Owner Name	Legal Description	Mailing Address	100% Values	
DU PONT ENERGY COAL HOLDINGS IN	7-7-33 W 1/2 NW 1/4	CNX RESOURCES-PROPERTY TAX 100 CONSOL ENERGY DR,SUITE 40	Land	74540
	71.000A		Building	0
CR 5 REAR		0 CANONSBURG PA 1531	Total	74540

Financial Institution:	18			
Property Class	Range - Tract - Section	1st Due	2nd Due	Total Due
100	8 - 7 -33	\$.00	\$.00	\$.00 Less Details

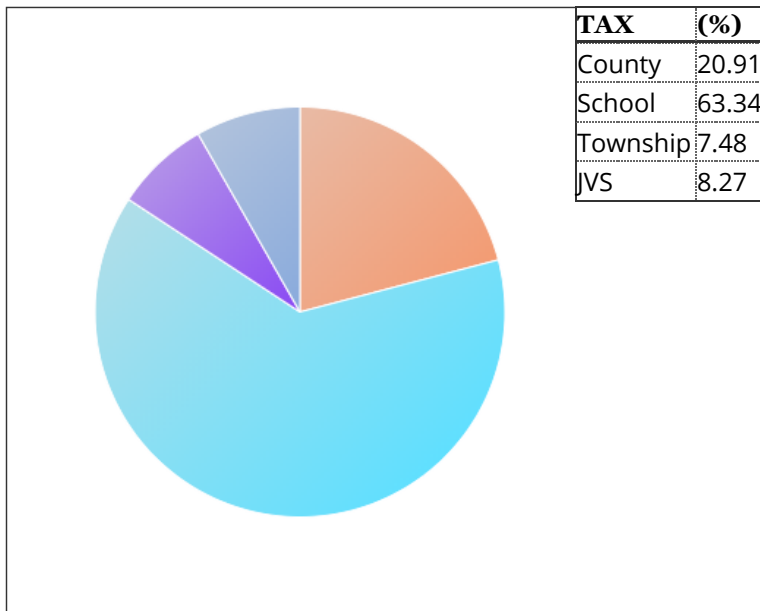
Real Estate	Prior	Dec Int	1st Half	1st Pen	2nd Half	2nd Pen	Aug Int
Charge			388.82		388.82		
Paid			388.82		388.82		
Due							

No Special Assessments on this parcel

Payment Information

Date	Amount
2019-07-12	388.82
2019-02-15	388.82

Your Tax Dollars Go To...



REAL ESTATE TAX INFORMATION

TRACT: 65

Noble County Real Estate Search

Auditor's Office



OWNER: DUPONT ENERGY COAL HOLDINGS INC	Parcel 2 of 3	PARCEL: 23-0021249.000
--	---------------	------------------------

[New Search](#) [Search Results](#) [Property Card](#)
[Charge / Payments](#) [Owner / Values](#) [Charge Basis](#) [History](#) [Dwelling](#) [Land / Building](#) [Sketch](#) [Sales History](#) [Levies](#)

Owner Name	Legal Description	Mailing Address	100% Values	
DUPONT ENERGY COAL HOLDINGS INC	7-7-28 4 SW 1/4 SW 1/4	CNX RESOURCES-PROPERTY TAX 100 CONSOL ENERGY DR,SUITE 40	Land	7340
	6.99 A		Building	0
CR 5		0 CANONSBURG PA 1531	Total	7340

Financial Institution:	18			
Property Class	Range - Tract - Section	1st Due	2nd Due	Total Due
100	7 - 7 -28	\$.00	\$.00	\$.00

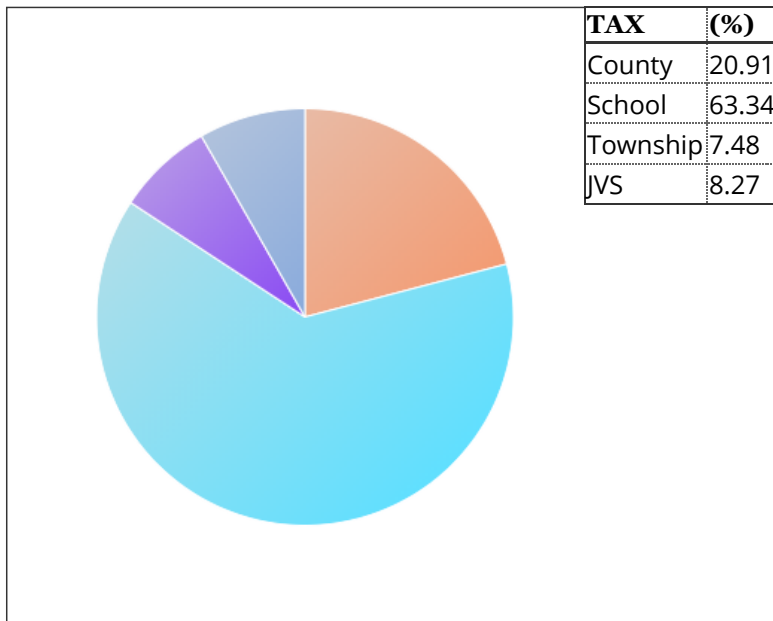
Real Estate	Prior	Dec Int	1st Half	1st Pen	2nd Half	2nd Pen	Aug Int
Charge			38.30		38.30		
Paid			38.30		38.30		
Due							

No Special Assessments on this parcel

Payment Information

Date	Amount
2019-07-12	38.30
2019-02-15	38.30

Your Tax Dollars Go To...



REAL ESTATE TAX INFORMATION

TRACT: 65

Noble County Real Estate Search

Auditor's Office



OWNER: DU PONT ENERGY COAL HOLDINGS IN	< << Parcel 2 of 3 >> >	PARCEL: 23-0021250.000
---	-------------------------	-------------------------------

[New Search](#) [Search Results](#) [Property Card](#)

[Charge / Payments](#) [Owner / Values](#) [Charge Basis](#) [History](#) [Dwelling](#) [Land / Building](#) [Sketch](#) [Sales History](#) [Levies](#)

Owner Name	Legal Description	Mailing Address	100% Values	
DU PONT ENERGY COAL HOLDINGS IN	7-7-34 PT SE1/4	CNX RESOURCES-PROPERTY TAX 100 CONSOL ENERGY DR,SUITE 40	Land	149260
	144.000		Building	0
CR 5		0 CANONSBURG PA 1531	Total	149260

Financial Institution:	18			
Property Class	Range - Tract - Section	1st Due	2nd Due	Total Due
100	8 - 7 - 34	\$.00	\$.00	\$.00

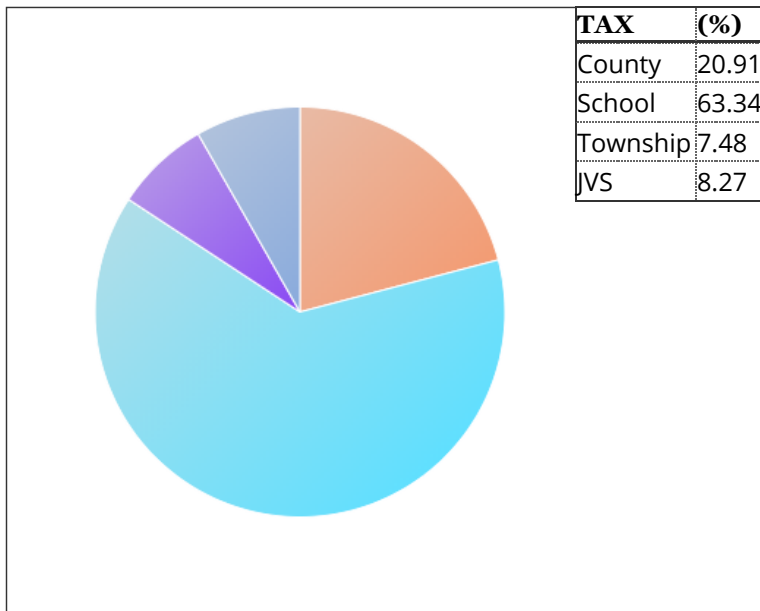
Real Estate	Prior	Dec Int	1st Half	1st Pen	2nd Half	2nd Pen	Aug Int
Charge			778.53		778.53		
Paid			778.53		778.53		
Due							

No Special Assessments on this parcel

Payment Information

Date	Amount
2019-07-12	778.53
2019-02-15	778.53

Your Tax Dollars Go To...



REAL ESTATE TAX INFORMATION

TRACT: 65

Noble County Real Estate Search

Auditor's Office



OWNER:	DUPONT ENERGY COAL HOLDINGS INC	Parcel 1 of 3	>> >	PARCEL:	23-0021484.000
---------------	---------------------------------	---------------	------	----------------	----------------

[New Search](#) [Search Results](#) [Property Card](#)
[Charge / Payments](#) [Owner / Values](#) [Charge Basis](#) [History](#) [Dwelling](#) [Land / Building](#) [Sketch](#) [Sales History](#) [Levies](#)

Owner Name	Legal Description	Mailing Address	100% Values	
DUPONT ENERGY COAL HOLDINGS INC	7-7-28 4 SW 1/4 SW 1/4	CNX RESOURCES-PROPERTY TAX 100 CONSOL ENERGY DR,SUITE 40	Land	5260
	5.00A		Building	0
CR 5		0 CANONSBURG PA 1531	Total	5260

Financial Institution:	18			
Property Class	Range - Tract - Section	1st Due	2nd Due	Total Due
100	7 - 7 -28	\$.00	\$.00	\$.00

Real Estate	Prior	Dec Int	1st Half	1st Pen	2nd Half	2nd Pen	Aug Int
Charge			27.42		27.42		
Paid			27.42		27.42		
Due							

No Special Assessments on this parcel

Payment Information

Date	Amount
2019-07-12	27.42
2019-02-15	27.42

Your Tax Dollars Go To...

