

SIGNIFICANT LAND & PRODUCING MINERALS AUCTION

18 Mineral Packages
4 Surface Tracts

Quality Rush Creek Bottomland Farm

6-Month Avg. Cash Flow \$196,376/Mo.

Producing SCOOP (Oil Window) Mineral Interests

Select Operators Include:

- Newfield Mid-Continent
- Sheridan Production Company
- Apache Corporation
- Merit Energy
- Casillas Operating
- Jones Energy



MINERAL PACKAGES 1, 2, 3, 4 INFORMATION BOOKLET

THURSDAY, JANUARY 31 • 1:00 PM

800.451.2709

SchraderAuction.com

at The Springs Event Venue, Blanchard, OK • Online Bidding Available

DISCLAIMER

This Information Booklet has been assembled for purposes of the auction to be conducted on January 31, 2019 by Schrader Real Estate and Auction Company, Inc. ("Auction Company"). The information in this booklet includes information and materials obtained and/or derived from various sources, including Owner and third parties, regarding the minerals and/or mineral rights to be offered at the auction (the "Property").

The Auction Company and its agents and representatives have not undertaken to evaluate, verify or vouch for any information, records or reports regarding any purported legal, title, geological, production and/or income information regarding any minerals and/or mineral rights. If there is any question regarding the source of any information, please contact the Auction Company for clarification.

The marketing materials prepared for this auction, including this Information Booklet, have been designed for prospective bidders who have (or have access to) the expertise necessary to independently evaluate any purported legal, title, geological, production and/or income information regarding the Property. The marketing materials are not intended as a complete record of information pertaining to the Property, nor are they intended as a substitute for a complete and independent investigation and evaluation by a prospective bidder and its qualified advisers. All prospective bidders are responsible for obtaining their own independent technical and legal advice and for conducting their own independent investigation and evaluation of the Property and the information and materials provided with respect thereto.

AUCTION COMPANY AND ITS AGENTS AND REPRESENTATIVES MAKE NO REPRESENTATION OR WARRANTY REGARDING THE PROPERTY. WITHOUT LIMITING THE FOREOING DISCLAIMER, AUCTION COMPANY AND ITS AGENTS AND REPRESENTATIVES DISCLAIM ANY REPRESENTATION OR WARRANTY AS TO THE NATURE, QUALITY, QUANTITY, USABILITY, SUITABILITY, MINEABILITY, VALUE OR CONDITION OF ANY MINERALS AND/OR MINERAL RIGHTS WHICH MAY OR MAY NOT BE INCLUDED WITH THE PROPERTY OR AS TO THE ACCURACY OF ANY INFORMATION, MATERIALS AND/OR REPORTS PROVIDED IN CONNECTION WITH THIS AUCTION FROM ANY SOURCE.

Auction Company: Schrader Real Estate and Auction Company, Inc.

4% Buyer's Premium

AUCTION
MANAGER

BRENT WELLINGS • 972-768-5165 • brent@schraderauction.com

Summary of Terms:

BIDDING PROCEDURE: All tracts will be offered individually, in any combination and as a whole unit. Bidding on individual tracts and all combinations will compete until the end of the auction. The final bids are subject to Seller's acceptance or rejection.

PURCHASE CONTRACT: Immediately following the close of bidding, each high bidder will sign purchase contract documents in the forms provided in the bidder packets. All statements and information in the marketing materials are subject to the terms and conditions of the purchase contract documents. Seller shall not be bound by any statement, promise or inducement that is not contained in the purchase contract documents.

BUYER'S PREMIUM: The purchase price will be the bid amount plus a 4% buyer's premium.

PAYMENT: 10% of the purchase price will be due as a down payment on the day of auction, with the balance due at closing. The down payment may be made in the form of cashier's check, personal check or corporate check. YOUR BIDDING IS NOT CONDITIONAL UPON FINANCING, so be sure you have arranged financing, if needed, and are capable of paying cash at closing.

CLOSING: The targeted closing period is on or before March 4, 2019.

Surface Tracts:

POSSESSION: Possession will be delivered at closing except that possession of the cropland will be delivered subject to harvest of the existing wheat crop.

REAL ESTATE TAXES: Real estate taxes will be prorated to the date of closing.

DEED: The Surface Tracts will be conveyed by a deed without warranty, excluding all minerals. (Any purchased Mineral Tracts will be

conveyed by a separate mineral deed.)

EVIDENCE OF TITLE: Seller will furnish preliminary title insurance schedules before the auction and an updated title insurance commitment before closing. Buyer will pay for the issuance of any title insurance policy.

SURVEY: A new survey will be obtained only if necessary to record the conveyance or if otherwise deemed appropriate in Seller's sole discretion. If a new survey is obtained, the survey cost will be shared equally by Seller and Buyer and, unless otherwise provide in the purchase contract documents, the purchase price will be adjusted proportionately to reflect any difference between advertised and surveyed acres.

TRACT MAPS; ACRES: Tract maps and advertised acres are approximations based on existing tax parcel data, legal descriptions &/or aerial mapping data and are not provided as survey products.

Mineral Tracts:

DEED: The Mineral Tracts will be conveyed by a mineral deed without warranty. With respect to any particular Mineral Tract, the Buyer will acquire all of Seller's right, title and interest with respect to the minerals in and under and that may be produced from the particular land identified with such Mineral Tract. The form of mineral deed will be available to review prior to the auction.

EVIDENCE OF TITLE: Seller has no obligation to provide a mineral title search report or opinion before or after the auction. A prospective bidder is responsible for examining the title prior to the auction. In any event, Buyer agrees to accept title in its current condition and accept the deed without any warranty of title, express or implied.

AS IS: Mineral Tracts are offered on an as-is, where-is basis. No representation or warranty is or will be made for any purpose whatsoever

as to the quality, quantity, usability, suitability, mineability, value or condition of any minerals which may or may not be included with the purchased Minerals Tract(s).

All Tracts:

ALL PROPERTY IS OFFERED "AS IS, WHERE IS". NO WARRANTY OR REPRESENTATION, STATED OR IMPLIED, IS MADE BY SELLER OR AUCTION COMPANY CONCERNING THE PROPERTY. Prospective bidders are responsible for conducting their own independent inspections, investigations, inquiries and due diligence concerning the property. The information contained in the marketing materials is provided in order to facilitate (and not as a substitute for) a prospective bidder's pre-auction due diligence. All marketing materials are subject to a prospective bidder's independent verification. Seller and Auction Company assume no liability for any inaccuracies, errors or omissions in such materials. All sketches and dimensions are approximate.

AGENCY: Schrader Real Estate and Auction Company, Inc. and its representatives are exclusively the agents of Seller.

CONDUCT OF AUCTION: The conduct of the auction and increments of bidding will be at the direction and discretion of the auctioneer. Seller and its agents reserve the right to preclude any person from bidding if there is any question as to the person's identity, credentials, fitness, etc. All decisions of the auctioneer at the auction are final.

CHANGES: Please arrive prior to scheduled auction time to review any changes and/or additional information. **THE PURCHASE CONTRACT DOCUMENTS (INCLUDING THE FINAL AUCTION DAY ANNOUNCEMENTS) WILL SUPERSEDE THE MARKETING MATERIALS AND ANY OTHER PRIOR STATEMENTS.**



950 N. Liberty Dr., Columbia City, IN 46725
800.451.2709 | 260.244.7606
www.schraderauction.com

Follow us and download our new Schrader iOS app



BOOKLET INDEX

Real Estate Auction Registration Forms

Rig/Plat Map

Lot Description

Well List

Area Activity Map

Historical Production Curve

Well Data Card

Check Stubs

Division Orders

Source Title Documents

Conveying Mineral Deed



BIDDER PRE-REGISTRATION FORM

**THURSDAY, JANUARY 31, 2019
237 ACRES – LINDSAY, OKLAHOMA**

For pre-registration, this form must be received at Schrader Real Estate and Auction Company, Inc.,
P.O. Box 508, Columbia City, IN, 46725,
Fax # 260-244-4431, no later than Thursday, January 24, 2019.
Otherwise, registration available onsite prior to the auction.

BIDDER INFORMATION

(FOR OFFICE USE ONLY)

Name _____

Bidder # _____

Address _____

City/State/Zip _____

Telephone: (Res) _____ (Office) _____

My Interest is in Tract or Tracts # _____

BANKING INFORMATION

Check to be drawn on: (Bank Name) _____

City, State, Zip: _____

Contact: _____ Phone No: _____

HOW DID YOU HEAR ABOUT THIS AUCTION?

Brochure Newspaper Signs Internet Radio TV Friend

Other _____

WOULD YOU LIKE TO BE NOTIFIED OF FUTURE AUCTIONS?

Regular Mail E-Mail E-Mail address: _____

Tillable Pasture Ranch Timber Recreational Building Sites

What states are you interested in? _____

Note: If you will be bidding for a partnership, corporation or other entity, you must bring documentation with you to the auction which authorizes you to bid and sign a Purchase Agreement on behalf of that entity.

I hereby agree to comply with terms of this sale including, but not limited to, paying all applicable buyer's premiums, and signing and performing in accordance with the contract if I am the successful bidder. Schrader Real Estate and Auction Company, Inc. represents the Seller in this transaction.

Signature: _____ Date: _____

Online Auction Bidder Registration
237± Acres • Lindsay, Oklahoma
Thursday, January 31, 2019

This form and deposit are only required if you cannot attend the auction and wish to bid remotely through our online bidding system.

This registration form is for the auction listed above only. The person signing this form is personally responsible for any bids placed on the auction site, whether bidding on behalf of their personal account or on behalf of a corporation or other third party. If you are bidding on behalf of a third party, you are responsible for obtaining the necessary documentation authorizing you to bid on behalf of the third party. Schrader Real Estate and Auction Co., Inc. will look to the herein registered bidder for performance on any bid placed on this auction if you are the successful high bidder.

As the registered bidder, I hereby agree to the following statements:

1. My name and physical address is as follows:

My phone number is: _____

2. I have received the Real Estate Bidder's Package for the auction being held on Thursday, January 31, 2019 at 1:00 PM.
3. I have read the information contained in the Real Estate Bidder's Package as mailed to me or by reading the documents on the website (www.schraderauction.com) and understand what I have read.
4. I hereby agree to comply with all terms of this sale, including paying all applicable buyer's premiums, and signing and performing in accordance with the Real Estate Purchase Agreement if I am the successful bidder.
5. I understand that Schrader Real Estate and Auction Co., Inc. represent the Seller in this transaction.
6. I am placing a deposit with Schrader Real Estate and Auction Co., Inc. Escrow in the amount of \$ _____. I understand that the maximum bid or combination of bids I place may not exceed an amount equal to ten times the amount of my deposit. My deposit is being conveyed herewith in the form of a cashier's check payable to Schrader Real Estate and Auction, Co., Inc. Escrow or via wire transfer to the escrow account of Schrader Real Estate and Auction, Co., Inc. per the instructions below. I understand that my deposit money will be returned in full via wire transfer on the next business day if I am not the successful high bidder on any tract or combination of tracts.

Schrader Real Estate & Auction Company, Inc.
950 North Liberty Drive / P.O. Box 508, Columbia City, IN 46725
Phone 260-244-7606; Fax 260-244-4431

For wire instructions please call 1-800-451-2709.

7. My bank routing number is _____ and bank account number is _____.
(This for return of your deposit money). My bank name, address and phone number is:

8. **TECHNOLOGY DISCLAIMER:** Schrader Real Estate and Auction Co., Inc., its affiliates, partners and vendors, make no warranty or guarantee that the online bidding system will function as designed on the day of sale. Technical problems can and sometimes do occur. If a technical problem occurs and you are not able to place your bid during the live auction, Schrader Real Estate and Auction Co., Inc., its affiliates, partners and vendors will not be held liable or responsible for any claim of loss, whether actual or potential, as a result of the technical failure. I acknowledge that I am accepting this offer to place bids during a live outcry auction over the Internet *in lieu of actually attending the auction* as a personal convenience to me.

9. This document and your deposit money must be received in the office of Schrader Real Estate & Auction Co., Inc. by **4:00 PM, Thursday, January 24, 2019**. Send your deposit and return this form via fax to: **260-244-4431**.

I understand and agree to the above statements.

Registered Bidder's signature

Date

Printed Name

This document must be completed in full.

Upon receipt of this completed form and your deposit money, you will be sent a bidder number and password via e-mail. Please confirm your e-mail address below:

E-mail address of registered bidder: _____

Thank you for your cooperation. We hope your online bidding experience is satisfying and convenient. If you have any comments or suggestions, please send them to:
kevin@schraderauction.com or call Kevin Jordan at 260-229-1904.

THURSDAY, JANUARY 31 • 1:00 PM

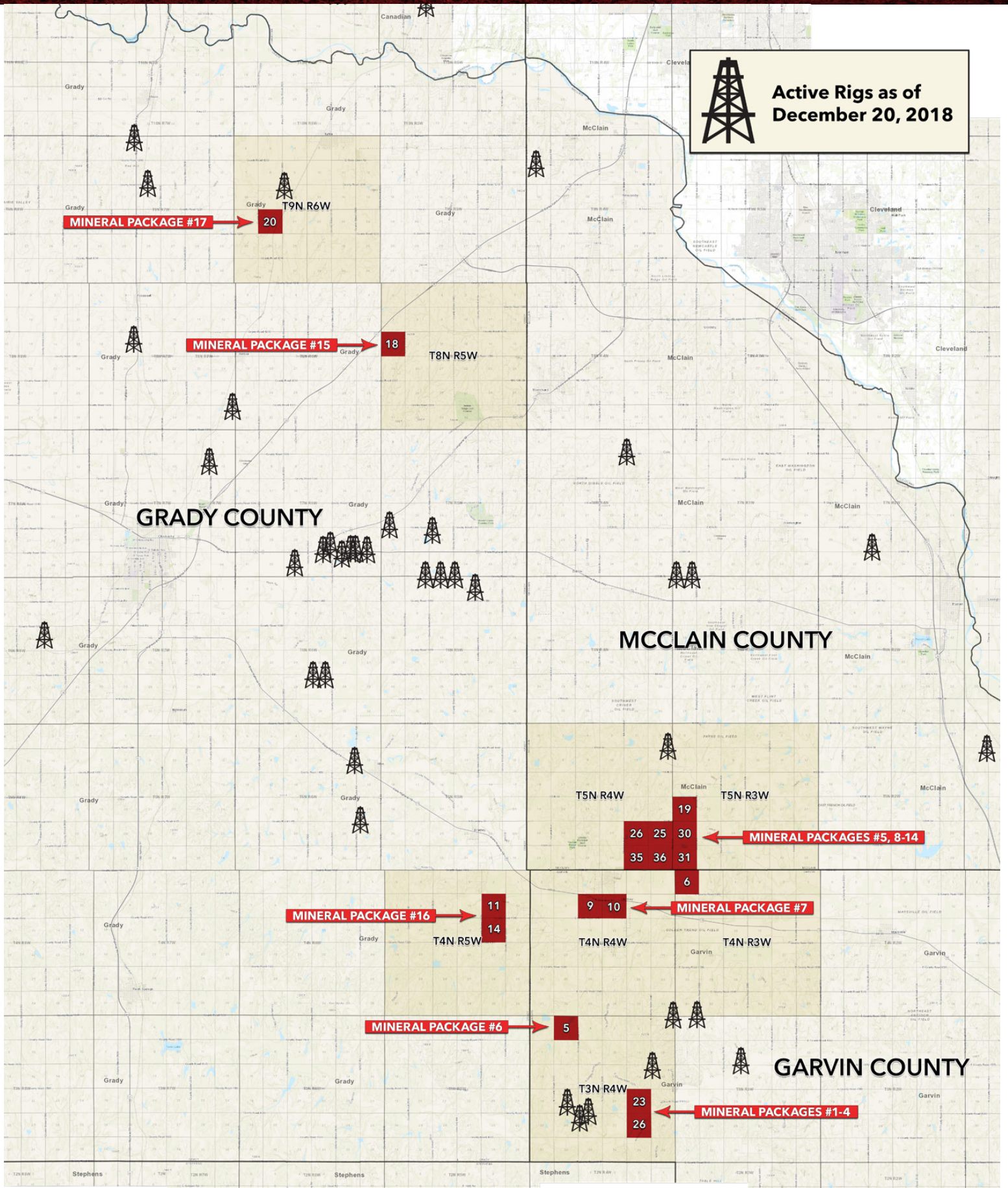
RIG/PLAT MAP



800.451.2709
SchraderAuction.com

 **SCHRADER**
Real Estate and Auction Company, Inc.

RIG/PLAT MAP



"Data provided by and used with permission from Drillinginfo."

THURSDAY, JANUARY 31 • 1:00 PM

LOT DESCRIPTION



800.451.2709
SchraderAuction.com

 **SCHRADER**
Real Estate and Auction Company, Inc.

LOT DESCRIPTION

Package Description

Mineral Packages 1, 2, 3 & 4

Property Highlights:

- 6-Month Average 8/8ths Production: 2,242 BOPD and 18,853 MCFPD
- 6 Month Average Net Income: \$188,923.44/Month – **(Total for Packages 1-4 Combined)**
- Operator: Newfield Mid-Continent
- 16 Producing Wells
- Decimal Interests: .00654956 to .04292763

Seller is offering its full rights, title and interest in this property in **four (4) ¼ undivided interest packages (Packages 1, 2, 3, & 4)**, which includes 16 wells currently being operated by Newfield Mid-Continent of Houston, Texas in Sections 23 & 26, T3N, R4W of Garvin County, Oklahoma.

The check stubs and revenue summary provided in the Bidder Information Booklet reflect the full interest owned by Seller and have **not** been adjusted to reflect the ¼ interest being offered in each respective package.

Legal Description:

West 7.5 acres of the SW4 SE4 NW4 & SE4 NE4 SW4 & W2 E2 SW4 & E2 SW4 SW4, S23, T3N, R4W – Garvin County, OK

NW/4, S26, T3N, R4W – Garvin County, OK

MONTHLY REVENUES – Package Summary (Combined for Packages 1, 2, 3 & 4)

Accounting Month	Net Revenue
November 2018	\$146,430.37
October 2018	\$153,895.88
September 2018	\$159,934.44
August 2018	\$178,808.87
July 2018	\$359,498.05
June 2018	\$134,973.05

“Reference source deed for full legal description”

THURSDAY, JANUARY 31 • 1:00 PM

WELL LIST



800.451.2709
SchraderAuction.com

 **SCHRADER**
Real Estate and Auction Company, Inc.

WELL LIST

Well List – Packages 1, 2, 3 & 4

Well Name	API #	Decimal Interest	Completion Date	Avg. Daily Production Last 6 Months Oil - BBL	Avg. Daily Production Last 6 Months Gas - MCF
TINA 1H-26X	35-137-26926	.02138135	12/24/12	29.95	382.79
TINA 2H-23X	35-049-25089	0.03580117	5/16/17	84.89	925.14
TINA 3H-23X	35-049-25090	0.03628326	5/16/17	107.30	1,353.37
TINA 4H-23X	35-049-25091	0.03565360	5/16/17	101.59	1,615.54
TINA 5H-23X	35-049-25097	.03607346	5/19/17	148.81	1,701.93
TINA 6H-23X	35-049-25098	0.03570944	5/18/17	119.66	1,545.27
TINA 7H-23X	35-049-25095	0.03576013	5/22/17	127.31	1,249.96
TINA 8H-26	35-049-25096	.04292763	5/22/17	61.83	796.93
FERGUSON 1H-14X	35-049-24990	.01044737	12/21/14	20.52	127.68
FERGUSON 2H-14X	35-049-25124	0.00655653	12/17/17	95.99	1,180.73
FERGUSON 3H-14X	35-049-25125	.00654956	12/17/17	163.33	1,972.30
FERGUSON 4H-14X	35-049-25126	0.00692557	1/10/18	202.22	1,200.90
FERGUSON 5H-14X	35-049-25127	.00709645	1/10/18	237.08	1,375.03
FERGUSON 6H-14X	35-049-25128	0.00686951	11/11/18	174.76	1,040.35
FERGUSON 7H-14X	35-049-25122	0.01007464	12/17/17	326.56	1,361.55
FERGUSON 8H-14X	35-049-25123	0.00985003	12/28/17	240.01	1,023.58

* Numbers represented above are estimates, based on information provided by third party sources. Buyers are responsible for verifying all information provided and conducting their own due diligence.

“Data provided by and used with permission from Drillinginfo.”

THURSDAY, JANUARY 31 • 1:00 PM

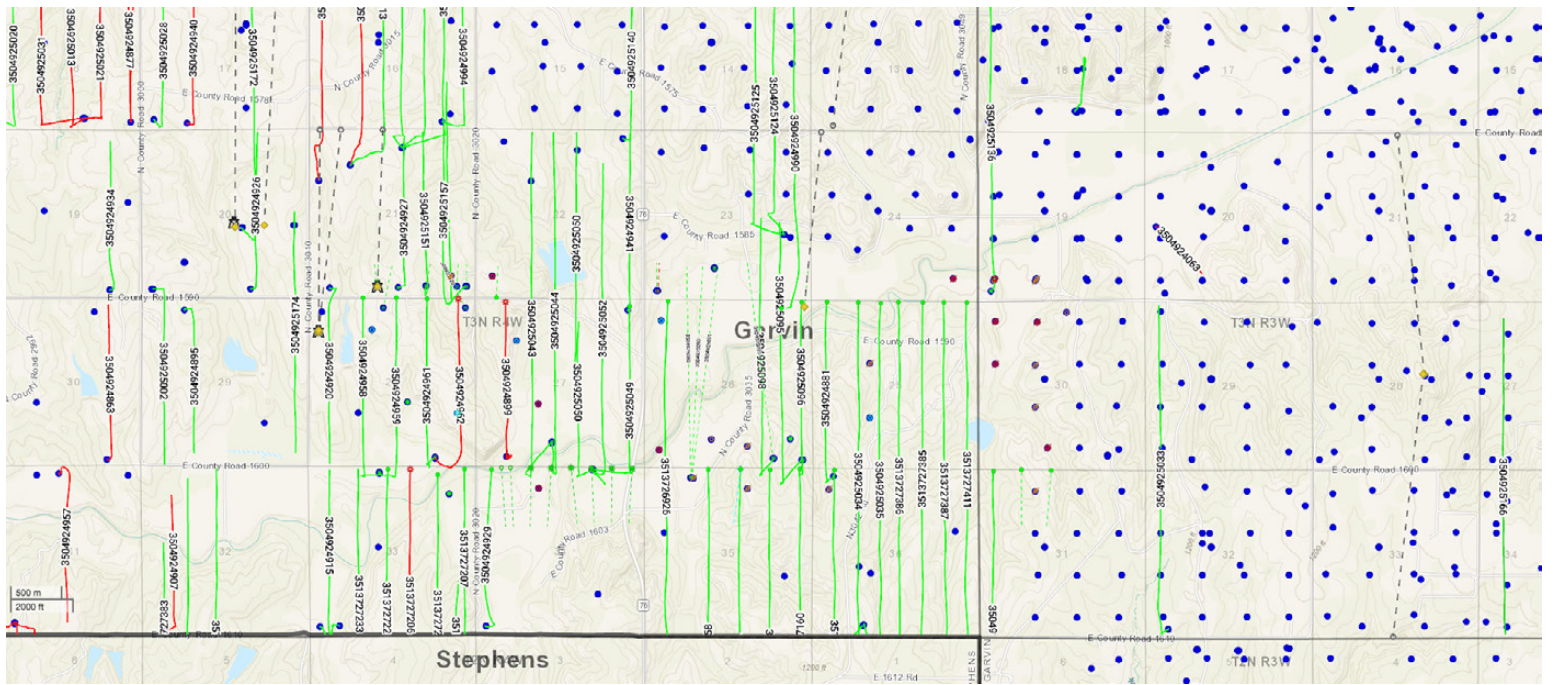
AREA ACTIVITY MAP & HISTORICAL PRODUCTION CURVE



800.451.2709
SchraderAuction.com

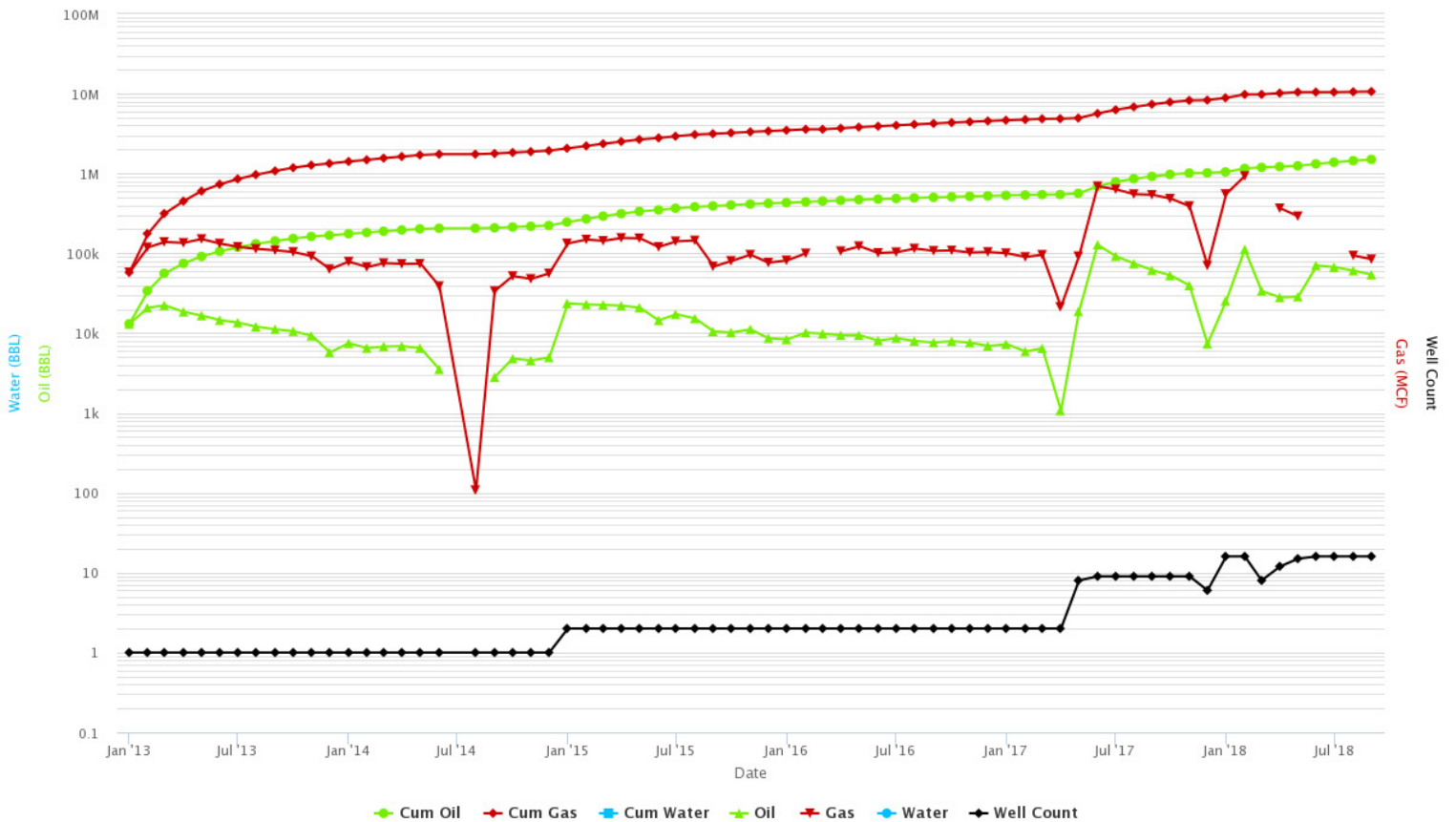
SCHRADER
Real Estate and Auction Company, Inc.

AREA ACTIVITY MAP & HISTORICAL PRODUCTION CURVE



Historical Production

Click and drag in the plot area to zoom in



"Data provided by and used with permission from Drillinginfo."

THURSDAY, JANUARY 31 • 1:00 PM

WELL DATA CARD



800.451.2709
SchraderAuction.com

 **SCHRADER**
Real Estate and Auction Company, Inc.

WELL DATA CARD - FERGUSON 1H-14X



Well Card Details

2018-12-11

FERGUSON 1H-14X							
API #:	3504924990	County:	GARVIN (OK)	Township:	03N	Last Completion Date:	12-21-2014
Operator:	NEWFIELD EXPL	Lat, Lon:	34.7094966, -97.5835824	Range:	04W	Wellbore Count:	2
Status:	ACTIVE	Field:	UNKNOWN	Q/Q:	NW NE NE		
Completion Type:	OIL	Survey:		Spud Date:	09-18-2014		
GL:	1009 ft	Section:	26	First Completion Date:	12-21-2014		

PERMITS

PERMIT # 931425

GENERAL

Operator:	NEWFIELD	Lease Name:	FERGUSON	Address:	CINDY HAWKINS 24 WATERWAY AVE STE 900 THE WOODLANDS, TX 77380	Filing Purpose:	NewDrill
TD:	23191 ft	Received:	07-14-2014	Issued:	07-14-2014	RRC Lease ID #:	0
Phone:	9185822690	Type:	H				

SURFACE LOCATION & ACREAGE

District:		Section:	26	Survey:		County:	GARVIN
Block:		Abstract:					

FIELD

Field Name:	NOT REPORTED	Permit Type:	OIL
--------------------	--------------	---------------------	-----

PERMIT # TEMP24990

GENERAL

Operator:	NEWFIELD	Lease Name:	FERGUSON	Address:	CINDY HAWKINS 24 WATERWAY AVE STE 900 THE WOODLANDS, TX 77380	Filing Purpose:	NewDrill
TD:	23191 ft	Received:	01-23-2014	Issued:	01-23-2014	RRC Lease ID #:	0
Phone:	2816742521	Type:	H				

SURFACE LOCATION & ACREAGE

District:		Section:	26	Survey:		County:	GARVIN
Block:		Abstract:					

FIELD

Field Name:	NOT REPORTED	Permit Type:	OIL
--------------------	--------------	---------------------	-----

WELLBORES

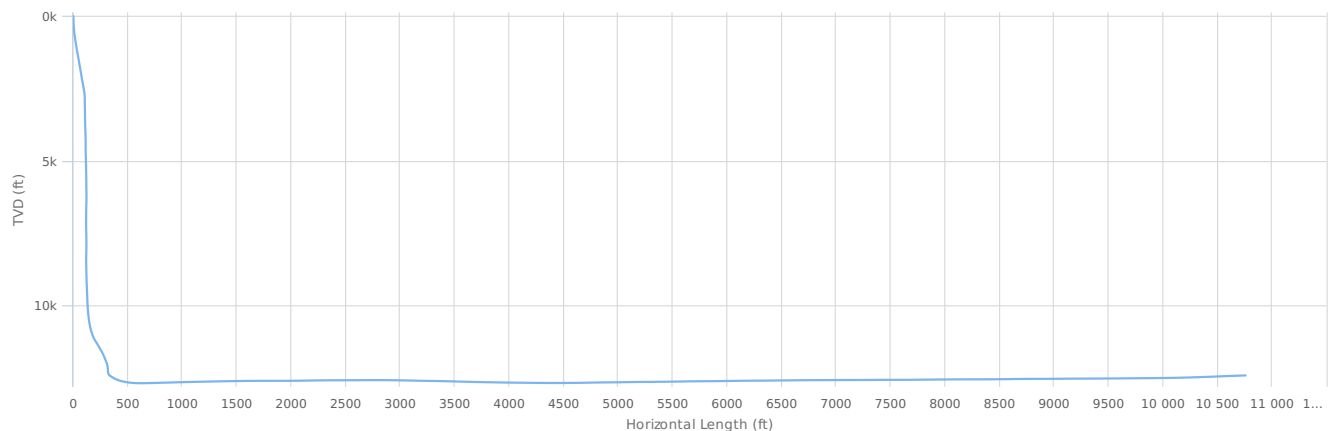
API # 350492499000

WELLBORE

API #:	350492499000	Formation:	WOODFORD	True Vert. Depth:	12432.4 ft	Horizontal Length:	10757.77 ft
Trajectory:	H	Total Depth:	23262 ft	Lateral Length:	10371 ft	Elevation:	1009 ft

WELLBORE TRAJECTORY

Chart Type: Total distance from well head



No trajectory data available for this well.

API # 350492499001

WELL DATA CARD - FERGUSON 1H-14X



Well Card Details

2018-12-11

WELLBORE							
API #:	3504924990001	Formation:	WOODFORD	True Vert. Depth:	12429 ft	Horizontal Length:	
Trajectory:	H	Total Depth:	23262 ft	Lateral Length:	10583 ft	Elevation:	1009 ft

WELLBORE TRAJECTORY

No trajectory data available for this well.

No wellbore data available for this well.

WELL DESIGN

CASING

No casing data available for this well.

LINER

No liner data available for this well.

TUBING

No tubing data available for this well.

WELL LOGS

LAS LOGS

No LAS logs available for this well.

RASTER LOGS

Mnemonics	Log Date	Top (ft)	Bottom (ft)	KB (ft)	TD (ft)	Operator	Depth Registered
SON	10-04-2014				12730	NEWFIELD EXPLORATION COMPANY	No
D-N	10-04-2014				12730	NEWFIELD EXPLORATION COMPANY	No
RES	10-04-2014				12730	NEWFIELD EXPLORATION COMPANY	No
OTH	10-04-2014				12730	NEWFIELD EXPLORATION COMPANY	No

No raster logs available for this well.

COMPLETION

API # 35049249900000

COMPLETION SUMMARY

API #:	35049249900000	Completion Date:	12-21-2014	Upper Perf:	12893 ft	Lower Perf:	23117 ft
---------------	----------------	-------------------------	------------	--------------------	----------	--------------------	----------

TREATMENT JOB #1 - 35049249900000

Source:	Additive Summary	Job Start Date:	12-01-2014	Job End Date:	12-14-2014	Treatment Top:	
----------------	------------------	------------------------	------------	----------------------	------------	-----------------------	--

Treatment Bottom:		Treatment Formation:		Stage Count:		Total Proppant:	11381120 lbs
--------------------------	--	-----------------------------	--	---------------------	--	------------------------	--------------

Total Fluid:		Total Water:	213951 bbl	Total Additive:	713874 lbs	Max Treatment Rate:	
---------------------	--	---------------------	------------	------------------------	------------	----------------------------	--

Max Treatment Pressure:		Frac Vendor:	WEATHERFORD	Treatment Type:	CROSSLINK HC	Remarks:	
--------------------------------	--	---------------------	-------------	------------------------	--------------	-----------------	--

TREATMENT DETAIL FOR JOB #1 - 35049249900000

API #	Source	Purpose	Material Name	Trade Name	Material Amount	Material Unit	Material Mass Concentration (%)	Supplier Name	Proppant Type	Proppant Mesh Size	Sand Quality	Cement Class
35049249900000	Additive Summary	ACIDS	Hydrochloric acid	15% HCL	62035.76237	lbs	0.07	WEATHERFORD				
35049249900000	Additive Summary	BASE FLUID	Water	WATER	75032707.55	lbs	86.13	NEWFIELD				
35049249900000	Additive Summary	BIOCIDES	Pentanedial	BIOCLEAR 242	15925.46577	lbs	0.02	WEATHERFORD				
35049249900000	Additive Summary	BIOCIDES	Quaternary ammonium compounds, benzyl-C12-16-alkyldimethyl, chlorides	BIOCLEAR 242	2654.24444	lbs	0	WEATHERFORD				
35049249900000	Additive Summary	BREAKERS AND BREAKER CATALYSTS	Chlorous acid, sodium salt (1:1)	WBK-143L	979.90121	lbs	0	WEATHERFORD				
35049249900000	Additive Summary	BREAKERS AND BREAKER CATALYSTS	Peroxydisulfuric acid ((HO)S(O)2]2O2), ammonium salt (1:2)	WBK-133	536.28449	lbs	0	WEATHERFORD				
35049249900000	Additive Summary	BREAKERS AND BREAKER CATALYSTS	Peroxydisulfuric acid ((HO)S(O)2]2O2), potassium salt (1:2)	WBK-139	4525.23902	lbs	0.01	WEATHERFORD				
35049249900000	Additive Summary	BREAKERS AND BREAKER CATALYSTS	Potassium chloride (KCl)	WBK-143L	979.90121	lbs	0	WEATHERFORD				
35049249900000	Additive Summary	BUFFER	Carbonic acid, potassium salt (1:2)	WPB-584L	33079.46022	lbs	0.04	WEATHERFORD				

WELL DATA CARD - FERGUSON 1H-14X



Well Card Details

2018-12-11

API #	Source	Purpose	Material Name	Trade Name	Material Amount	Material Unit	Material Mass Concentration (%)	Supplier Name	Proppant Type	Proppant Mesh Size	Sand Quality	Cement Class
3504924990000	Additive Summary	BUFFER	Potassium hydroxide (KOH)	WPB-584L	16539.73011	lbs	0.02	WEATHERFORD				
3504924990000	Additive Summary	CROSSLINKERS AND RELATED ADDITIVES	1,2-Ethanediol	WXL-105L	12763.4764	lbs	0.01	WEATHERFORD				
3504924990000	Additive Summary	CROSSLINKERS AND RELATED ADDITIVES	Boric acid (H3BO3)	WXL-105L	4786.30343	lbs	0.01	WEATHERFORD				
3504924990000	Additive Summary	CROSSLINKERS AND RELATED ADDITIVES	Distillates (petroleum), hydrotreated light	WXL-101LM	39509.0585	lbs	0.05	WEATHERFORD				
3504924990000	Additive Summary	CROSSLINKERS AND RELATED ADDITIVES	Ethanol, 2-amino-	WXL-105L	1595.43477	lbs	0	WEATHERFORD				
3504924990000	Additive Summary	CROSSLINKERS AND RELATED ADDITIVES	Ethanol, 2-butoxy-	WXL-101LM	658.48402	lbs	0	WEATHERFORD				
3504924990000	Additive Summary	CROSSLINKERS AND RELATED ADDITIVES	Water	WXL-105L	19145.2146	lbs	0.02	WEATHERFORD				
3504924990000	Additive Summary	FRICITION REDUCERS	Alcohols, C12-16, ethoxylated	WFR-61LA	323.08277	lbs	0	WEATHERFORD				
3504924990000	Additive Summary	FRICITION REDUCERS	Amides, tall-oil fatty, N,N-bis(hydroxyethyl)		323.08277	lbs	0					
3504924990000	Additive Summary	FRICITION REDUCERS	Ammonium chloride ((NH4)Cl)	WFR-61LA	323.08277	lbs	0	WEATHERFORD				
3504924990000	Additive Summary	FRICITION REDUCERS	Distillates (petroleum), hydrotreated light	WFR-61LA	1292.32934	lbs	0	WEATHERFORD				
3504924990000	Additive Summary	FRICITION REDUCERS	Poly(acrylamide-co-acrylic acid) partial sodium salt		1938.49401	lbs	0					
3504924990000	Additive Summary	GELLING AGENTS	Distillates (petroleum), hydrotreated light	WGA-15L	192915.04196	lbs	0.22	WEATHERFORD				
3504924990000	Additive Summary	GELLING AGENTS	Guar gum		160762.53468	lbs	0.18					
3504924990000	Additive Summary	INHIBITORS	1-Decanol	WAI-251LC	20.54967	lbs	0	WEATHERFORD				
3504924990000	Additive Summary	INHIBITORS	1-Octanol	WAI-251LC	20.54967	lbs	0	WEATHERFORD				
3504924990000	Additive Summary	INHIBITORS	2-Propanol	WAI-251LC	20.54967	lbs	0	WEATHERFORD				
3504924990000	Additive Summary	INHIBITORS	Ethanol, 2-butoxy-	WAI-251LC	164.39473	lbs	0	WEATHERFORD				
3504924990000	Additive Summary	INHIBITORS	Ethanol, 2-butoxy-	WAI-251LC	41.09847	lbs	0	WEATHERFORD				
3504924990000	Additive Summary	INHIBITORS	Formamide, N,N-dimethyl-	WAI-251LC	82.1978	lbs	0	WEATHERFORD				
3504924990000	Additive Summary	INHIBITORS	Phosphoric acid, triethyl ester	WAI-251LC	20.54967	lbs	0	WEATHERFORD				
3504924990000	Additive Summary	INHIBITORS	Poly(oxy-1,2-ethanediyl), .alpha.-(nonylphenyl)-.omega.-hydroxy-, branched	WAI-251LC	20.54967	lbs	0	WEATHERFORD				
3504924990000	Additive Summary	INHIBITORS	Tar bases, quinoline derivs., benzyl chloride-quaternized	WAI-251LC	41.09847	lbs	0	WEATHERFORD				
3504924990000	Additive Summary	IRON CONTROL	1,2,3-Propanetricarboxylic acid, 2-hydroxy-	WIC-641L	1428.85179	lbs	0	WEATHERFORD				
3504924990000	Additive Summary	IRON CONTROL	Acetic acid	WIC-644L	1845.98479	lbs	0	WEATHERFORD				
3504924990000	Additive Summary	PROPPANTS	Quartz (SiO2)	Ottawa Sand 40/70 (2.63 sg)	11376028.09825	lbs	13.06	WEATHERFORD	SAND	40/70	WHITE	
3504924990000	Additive Summary	PROPPANTS	Quartz (SiO2)	100 MESH	5092.19731	lbs	0.01	WEATHERFORD	SAND	100		
3504924990000	Additive Summary	SURFACTANTS	1-Hexanol, 2-ethyl-	WNE363L	2435.22017	lbs	0	WEATHERFORD				
3504924990000	Additive Summary	SURFACTANTS	Benzenesulfonic acid, dodecyl-, compd. with 2-aminoethanol (1:1)	WNE363L	5218.32993	lbs	0.01	WEATHERFORD				
3504924990000	Additive Summary	SURFACTANTS	Oxirane, 2-methyl-, polymer with oxirane	WNE363L	10436.659	lbs	0.01	WEATHERFORD				

WELL DATA CARD - FERGUSON 1H-14X



Well Card Details

2018-12-11

API #	Source	Purpose	Material Name	Trade Name	Material Amount	Material Unit	Material Mass Concentration (%)	Supplier Name	Proppant Type	Proppant Mesh Size	Sand Quality	Cement Class
3504924990000	Additive Summary	SURFACTANTS	Poly(oxy-1,2-ethanediy), .alpha.-isotridecyl-.omega.-hydroxy-	WNE363L	1739.4436	lbs	0	WEATHERFORD				
3504924990000	Additive Summary	UNKNOWN	1,3-Dioxolan-2-one, 4-methyl-		658.48402	lbs	0					
3504924990000	Additive Summary	UNKNOWN	1,4-Dioxane		4.10993	lbs	0					
3504924990000	Additive Summary	UNKNOWN	2-Butenediamide, (2E)-, N1,N4-bis[2-(4,5-dihydro-2-nortall-oil alkyl-1H-imidazol-1-yl)ethyl] derivs.		3292.42183	lbs	0					
3504924990000	Additive Summary	UNKNOWN	2-Propenal, 3-phenyl-		20.54967	lbs	0					
3504924990000	Additive Summary	UNKNOWN	2-Propenamide		64.6169	lbs	0					
3504924990000	Additive Summary	UNKNOWN	Acetaldehyde		4.10993	lbs	0					
3504924990000	Additive Summary	UNKNOWN	Alcohols, C10-16, ethoxylated		3873.7344	lbs	0					
3504924990000	Additive Summary	UNKNOWN	Alcohols, C12-16, ethoxylated		3873.7344	lbs	0					
3504924990000	Additive Summary	UNKNOWN	Ethanaminium, 2-hydroxy-N,N,N-trimethyl-, chloride (1:1)		26476.42413	lbs	0.03					
3504924990000	Additive Summary	UNKNOWN	Ethanol, 2-butoxy-		3215.25038	lbs	0					
3504924990000	Additive Summary	UNKNOWN	Fatty acids, tall-oil		3292.42183	lbs	0					
3504924990000	Additive Summary	UNKNOWN	Oxirane		4.10993	lbs	0					
3504924990000	Additive Summary	UNKNOWN	Quartz (SiO2)		3215.25038	lbs	0					
3504924990000	Additive Summary	UNKNOWN	Quaternary ammonium compounds, bis(hydrogenated tallow alkyl)dimethyl, salts with bentonite		3292.42183	lbs	0					
3504924990000	Additive Summary	UNKNOWN	Sodium chloride (NaCl)		1629.61743	lbs	0					
3504924990000	Additive Summary	UNKNOWN	Sorbitan, (9Z)-9-octadecenoate (2:3)		3215.25038	lbs	0					
3504924990000	Additive Summary	UNKNOWN	Sorbitan, mono-(9Z)-9-octadecenoate		64.6169	lbs	0					
3504924990000	Additive Summary	UNKNOWN	Sorbitan, mono-(9Z)-9-octadecenoate, poly(oxy-1,2-ethanediy) derivs.		64.6169	lbs	0					
3504924990000	Additive Summary	UNKNOWN	Ulexite		39509.0585	lbs	0.05					
3504924990000	Additive Summary	UNKNOWN	Water		4572.87087	lbs	0.01					
3504924990000	Additive Summary	UNKNOWN			16402.88709	lbs	0.02					

No treatment detail data available for this treatment job.

TREATMENT JOB #2 - 35049249900000												
Source:	State Agency	Job Start Date:		Job End Date:	12-21-2014	Treatment Top:	12893 ft					
Treatment Bottom:	23117 ft	Treatment Formation:	WOODFORD	Stage Count:		Total Proppant:	11354060 lbs					
Total Fluid:	1101 bbl	Total Water:		Total Additive:		Max Treatment Rate:						
Max Treatment Pressure:		Frac Vendor:		Treatment Type:		Remarks:	Acid Type: 46.270 HCL GALLONS, Frac Type: 11.354.060# PROPPANT					

TREATMENT DETAIL FOR JOB #2 - 35049249900000												
API #	Source	Purpose	Material Name	Trade Name	Material Amount	Material Unit	Material Mass Concentration (%)	Supplier Name	Proppant Type	Proppant Mesh Size	Sand Quality	Cement Class
3504924990000	State Agency	ACID	acid type : hcl		46270	GALS						
3504924990000	State Agency	PROPPANT	proppant		11354060	LBS			SAND			

WELL DATA CARD - FERGUSON 1H-14X



Well Card Details

2018-12-11

No treatment detail data available for this treatment job.

No treatment job data available for this well.

API # 35049249900100

COMPLETION SUMMARY

API #: 35049249900100 Completion Date: Upper Perf: Lower Perf:

No treatment job data available for this well.

No completion data available for this well.

FORMATIONS

FORMATIONS

Formation	Top (ft)
WOODFORD	12893

No formation data available for this well.

WELL TESTS

PRODUCTION

Test Date	Hours Tested	GOR	Casing Pressure (psi)	Flowing Tubing Pressure (psi)	Initial Shut In Pressure (psi)	Choke Size	Oil/Liquid Gravity	Gas Gravity	Oil Volume (bbl)	Gas Volume (Mcf)	Water Volume (bbl)	Test Type	Production Method
01-30-2015	24	3181		1233	1400	30.000	49.8		1073	3412	627	InitialPotentialTest	Flowing

No production test data available for this well.

DRILL STEM TESTS

No drill stem test data available for this well.

DRILL STEM TEST PIPE RECOVERY

No pipe recovery data data available for this well.

DRILL STEM TEST FLOW PERIODS

No flow period data available for this well.

PRODUCTION

API # 35049249900000

SUMMARY

Producing Entity:	WELL	Max Active Wells:	1	Cumulative Gas:	1530473	Oil EUR:	
Reservoir:	WOODFORD	First Prod Date:	01-01-2015	Peak Oil:	18944	Gas EUR:	
District:	(N/A)	Last Prod Date:	09-01-2018	Peak Gas:	81619	Oil Gatherer:	NEWFIELD EXPLORATION MID-CON INC
Lease:	FERGUSON	Months Producing:	43	Daily Oil:	24	Gas Gatherer:	NEWFIELD EXPLORATION MID-CON INC
Latest Well Count:	1	Cumulative Oil:	254342	Daily Gas:	109		

PRODUCTION

Date	Monthly Oil (bbl)	Monthly Gas (Mcf)	Monthly Water (bbl)	Avg Daily Oil (bbl)	Avg Daily Gas (Mcf)	Avg Daily Water (bbl)	Wells	Days
01-01-2015	18944	54174	0	611.1	1747.55	0	1	0
02-01-2015	18811	75925	0	671.82	2711.61	0	1	0
03-01-2015	17057	63506	0	550.23	2048.58	0	1	0
04-01-2015	17110	81619	0	570.33	2720.63	0	1	0
05-01-2015	16007	80092	0	516.35	2583.61	0	1	0
06-01-2015	10217	50247	0	340.57	1674.9	0	1	0
07-01-2015	12854	68434	0	414.65	2207.55	0	1	0
08-01-2015	11549	73793	0	372.55	2380.42	0	1	0
09-01-2015	10318	68483	0	343.93	2282.77	0	1	0
10-01-2015	9653	64383	0	311.39	2076.87	0	1	0
11-01-2015	8600	55150	0	286.67	1838.33	0	1	0
12-01-2015	6393	40713	0	206.23	1313.32	0	1	0
01-01-2016	7055	53325	0	227.58	1720.16	0	1	
02-01-2016	7548	57855	0	260.28	1995	0	1	
03-01-2016	7254	0	0	234	0	0	1	
04-01-2016	6798	44844	0	226.6	1494.8	0	1	
05-01-2016	6833	61382	0	220.42	1980.06	0	1	
06-01-2016	5521	46041	0	184.03	1534.7	0	1	
07-01-2016	6291	44353	0	202.94	1430.74	0	1	
08-01-2016	5556	57543	0	179.23	1856.23	0	1	

WELL DATA CARD - FERGUSON 1H-14X



Well Card Details

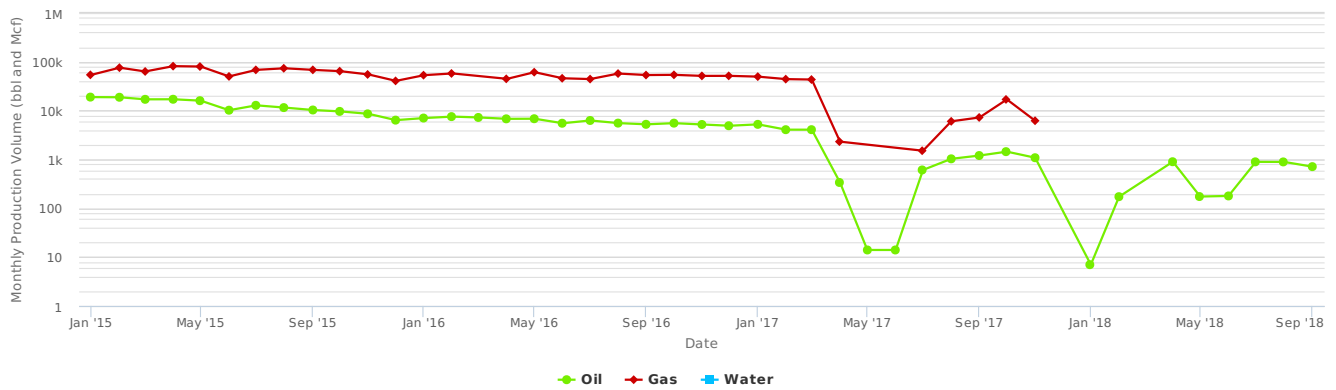
2018-12-11

Date	Monthly Oil (bbl)	Monthly Gas (Mcf)	Monthly Water (bbl)	Avg Daily Oil (bbl)	Avg Daily Gas (Mcf)	Avg Daily Water (bbl)	Wells	Days
09-01-2016	5245	53608	0	174.83	1786.93	0	1	0
10-01-2016	5547	54148	0	178.94	1746.71	0	1	0
11-01-2016	5209	51523	0	173.63	1717.43	0	1	
12-01-2016	4906	51613	0	158.26	1664.94	0	1	
01-01-2017	5240	49766	0	169.03	1605.35	0	1	
02-01-2017	4075	44241	0	145.54	1580.04	0	1	
03-01-2017	4078	43385	0	131.55	1399.52	0	1	
04-01-2017	338	2318	0	11.27	77.27	0	1	
05-01-2017	14	0	0	0.45	0	0	1	
06-01-2017	14	0	0	0.47	0	0	1	
07-01-2017	610	1511	0	19.68	48.74	0	1	
08-01-2017	1031	6045	0	33.26	195	0	1	
09-01-2017	1204	7258	0	40.13	241.93	0	1	
10-01-2017	1446	16980	0	46.65	547.74	0	1	
11-01-2017	1086	6215	0	36.2	207.17	0	1	
01-01-2018	7	0	0	0.23	0	0	1	
02-01-2018	173	0	0	6.18	0	0	1	
04-01-2018	899	0	0	29.97	0	0	1	
05-01-2018	174	0	0	5.61	0	0	1	
06-01-2018	179	0	0	5.97	0	0	1	
07-01-2018	894	0	0	28.84	0	0	1	
08-01-2018	891	0	0	28.74	0	0	1	
09-01-2018	713	0	0	23.77	0	0	1	

No production data available for this well.

CHART

Monthly Production



No production time series data available for this well.

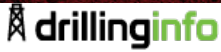
No production data available for this well.

HISTORY

Effective Date	Operator	Activity
01-30-2015		Well Test
01-01-2015	NEWFIELD EXPLORATION COMPANY	Production
12-21-2014	NEWFIELD EXPL	Completion
12-21-2014	NEWFIELD EXPLORATION COMPANY	Production
09-18-2014	NEWFIELD EXPL	Spud
07-14-2014	NEWFIELD	Permit
01-23-2014	NEWFIELD	Permit

No history data available for this well.

WELL DATA CARD - FERGUSON 2H-14X



Well Card Details

2018-12-11

FERGUSON 2H-14X							
API #:	3504925124	County:	GARVIN (OK)	Township:	03N	Last Completion Date:	12-17-2017
Operator:	NEWFIELD EXPL	Lat, Lon:	34.7158135, -97.5832467	Range:	04W	Wellbore Count:	1
Status:	ACTIVE	Field:	GOLDEN TREND	Q/Q:	NW NE SE		
Completion Type:	OIL	Survey:		Spud Date:	06-04-2017		
GL:	1021 ft	Section:	23	First Completion Date:	12-17-2017		

PERMITS

PERMIT # TEMP1775882237

GENERAL

Operator:	NEWFIELD	Lease Name:	FERGUSON	Address:	CINDY HAWKINS 24 WATERWAY AVE STE 900 THE WOODLANDS, TX 77380	Filing Purpose:	NewDrill
TD:	20923 ft	Received:	05-03-2017	Issued:	05-03-2017	RRC Lease ID #:	0
Phone:	281-674-2521	Type:	H				

SURFACE LOCATION & ACREAGE

District:		Section:	23	Survey:		County:	GARVIN
Block:		Abstract:					

FIELD

Field Name:	GOLDEN TREND	Permit Type:	OIL
--------------------	--------------	---------------------	-----

No permit data available for this well.

WELLBORES

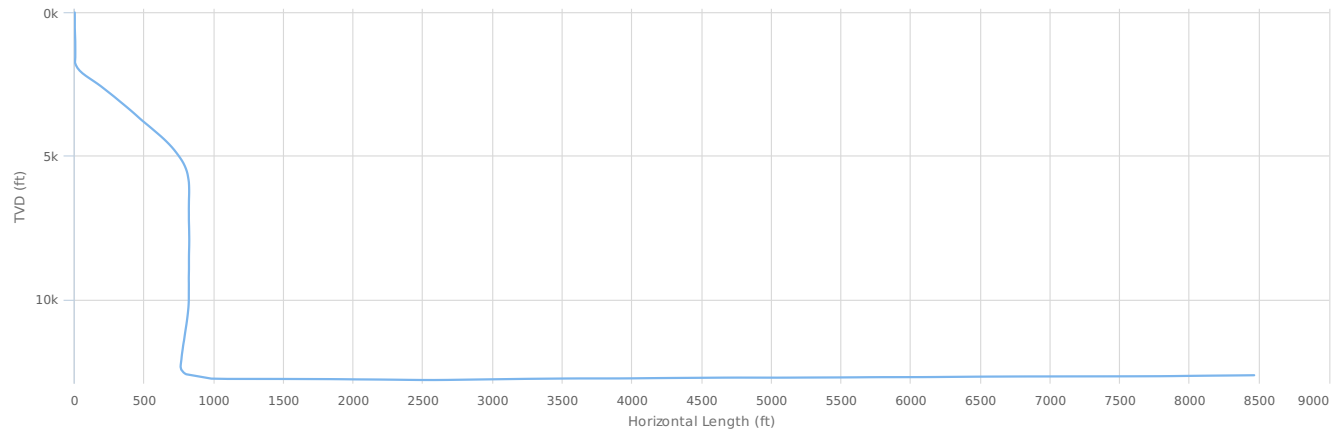
API # 350492512400

WELLBORE

API #:	350492512400	Formation:	WOODFORD	True Vert. Depth:	12649.67 ft	Horizontal Length:	8461.92 ft
Trajectory:	H	Total Depth:	20517 ft	Lateral Length:	7417 ft	Elevation:	1021 ft

WELLBORE TRAJECTORY

Chart Type: Total distance from well head



No trajectory data available for this well.

WELL DESIGN

CASING

No casing data available for this well.

LINER

No liner data available for this well.

TUBING

No tubing data available for this well.

WELL LOGS

LAS LOGS

No LAS logs available for this well.

RASTER LOGS

WELL CARD DETAILS FOR: FERGUSON 2H-14X - 3504925124

Page 1 of 5

Copyright ©2018 by DrillingInfo, Inc. PO Box 5545 Austin, TX 78763 www.drillinginfo.com

No part of this document may be reproduced or transmitted in any form or by any means, electronic, mechanical, photocopying, recording, or otherwise, without prior written permission.

"Data provided by and used with permission from DrillingInfo."

WELL DATA CARD - FERGUSON 2H-14X



Well Card Details

2018-12-11

No raster logs available for this well.

COMPLETION

API # 35049251240000

COMPLETION SUMMARY

API #:	35049251240000	Completion Date:	12-17-2017	Upper Perf:	12935 ft	Lower Perf:	20375 ft
TREATMENT JOB #1 - 35049251240000							
Source:	Additive Summary	Job Start Date:	11-29-2017	Job End Date:	12-11-2017	Treatment Top:	
Treatment Bottom:		Treatment Formation:		Stage Count:		Total Proppant:	11847524 lbs
Total Fluid:		Total Water:	239156 bbl	Total Additive:	500358 lbs	Max Treatment Rate:	
Max Treatment Pressure:		Frac Vendor:	BJ SERVICES	Treatment Type:	CROSSLINK HC	Remarks:	

TREATMENT DETAIL FOR JOB #1 - 35049251240000

API #	Source	Purpose	Material Name	Trade Name	Material Amount	Material Unit	Material Mass Concentration (%)	Supplier Name	Proppant Type	Proppant Mesh Size	Sand Quality	Cement Class
35049251240000	Additive Summary	ACIDS	Hydrochloric acid		19832.26105	lbs	0.02					
35049251240000	Additive Summary	ACIDS			132215.07369	lbs	0.14	BJ SERVICES				
35049251240000	Additive Summary	BASE FLUID	Water	WATER	83872009.2	lbs	87.57	NEWFIELD				
35049251240000	Additive Summary	BREAKERS AND BREAKER CATALYSTS	Peroxydisulfuric acid (((HO)S(O)2)2O2), ammonium salt (1:2)		3222.52067	lbs	0					
35049251240000	Additive Summary	BREAKERS AND BREAKER CATALYSTS	Peroxydisulfuric acid (((HO)S(O)2)2O2), ammonium salt (1:2)		2202.86898	lbs	0					
35049251240000	Additive Summary	BREAKERS AND BREAKER CATALYSTS		GBW-5	2202.86898	lbs	0	BJ SERVICES				
35049251240000	Additive Summary	BREAKERS AND BREAKER CATALYSTS		FraCare BREC CRB	3884.2883	lbs	0	BJ SERVICES				
35049251240000	Additive Summary	BUFFER	Carbonic acid, potassium salt (1:2)		30678.60267	lbs	0.03					
35049251240000	Additive Summary	BUFFER		BF-9L	74139.95646	lbs	0.08	BJ SERVICES				
35049251240000	Additive Summary	CLAY CONTROL		ResCare CS	47475.03304	lbs	0.05	BJ SERVICES				
35049251240000	Additive Summary	CORROSION INHIBITORS	2-Propyn-1-ol		67.1407	lbs	0					
35049251240000	Additive Summary	CORROSION INHIBITORS		CI-27	1118.22837	lbs	0	BJ SERVICES				
35049251240000	Additive Summary	CROSSLINKERS AND RELATED ADDITIVES	Boric acid (H3BO3), trimethyl ester		1866.48619	lbs	0					
35049251240000	Additive Summary	CROSSLINKERS AND RELATED ADDITIVES		XLW-32	7465.94477	lbs	0.01	BJ SERVICES				
35049251240000	Additive Summary	CROSSLINKERS AND RELATED ADDITIVES		XLW-30SR	46803.41113	lbs	0.05	BJ SERVICES				
35049251240000	Additive Summary	FRICITION REDUCERS		ThinFrac MP-1	67957.68068	lbs	0.07	BJ SERVICES				
35049251240000	Additive Summary	GELLING AGENTS	Guar gum		92371.76729	lbs	0.1					
35049251240000	Additive Summary	GELLING AGENTS		GW-3	92371.76729	lbs	0.1	BJ SERVICES				
35049251240000	Additive Summary	IRON CONTROL	1,2,3-Propanetricarboxylic acid, 2-hydroxy-		458.91696	lbs	0					
35049251240000	Additive Summary	IRON CONTROL		ResCare IC 300L	841.34775	lbs	0	BJ SERVICES				
35049251240000	Additive Summary	NONEMULSIFIERS		NE-43	26753.27267	lbs	0.03	BJ SERVICES				
35049251240000	Additive Summary	PROPPANTS	Quartz (SiO2)		11847524.47156	lbs	12.37		SAND			
35049251240000	Additive Summary	PROPPANTS			11847524.47156	lbs	12.37	BJ SERVICES			WHITE	
35049251240000	Additive Summary	SCALE INHIBITORS		FraCare SI 720	8423.87705	lbs	0.01	BJ SERVICES				
35049251240000	Additive Summary	UNKNOWN	1,2-Ethanediol		0	lbs						

WELL DATA CARD - FERGUSON 2H-14X



Well Card Details

2018-12-11

API #	Source	Purpose	Material Name	Trade Name	Material Amount	Material Unit	Material Mass Concentration (%)	Supplier Name	Proppant Type	Proppant Mesh Size	Sand Quality	Cement Class
35049251240000	Additive Summary	UNKNOWN	1-Propanesulfonic acid, 2-methyl-2-[(1-oxo-2-propen-1-yl)amino]-, sodium salt (1:1), polymer with 2-propenamamide		23816.94416	lbs	0.02					
35049251240000	Additive Summary	UNKNOWN	2-Propenoic acid, methyl ester, polymer with 1,1-dichloroethene		636.59169	lbs	0					
35049251240000	Additive Summary	UNKNOWN	2-Propenoic acid, polymer with sodium phosphinate (1:1)		1574.55646	lbs	0					
35049251240000	Additive Summary	UNKNOWN	2-Propenoic acid, telomer with sodium 2-methyl-2-[(1-oxo-2-propen-1-yl)amino]-1-propanesulfonate (1:1) and sodium sulfite (1:1), sodium salt		1786.38974	lbs	0					
35049251240000	Additive Summary	UNKNOWN	Acetic acid		39.69491	lbs	0					
35049251240000	Additive Summary	UNKNOWN	Acetic acid, potassium salt (1:1)		396.94907	lbs	0					
35049251240000	Additive Summary	UNKNOWN	Alcohols, C11-14-iso-, C13-rich, ethoxylated		1984.74535	lbs	0					
35049251240000	Additive Summary	UNKNOWN	Alcohols, C14-15, ethoxylated		201.4221	lbs	0					
35049251240000	Additive Summary	UNKNOWN	Alkenes, C>10 .alpha.-		33.57035	lbs	0					
35049251240000	Additive Summary	UNKNOWN	Boric acid (H3BO3)		1866.48619	lbs	0					
35049251240000	Additive Summary	UNKNOWN	Calcium chloride (CaCl2)		393.63911	lbs	0					
35049251240000	Additive Summary	UNKNOWN	Distillates (petroleum), hydrotreated light		11908.47208	lbs	0.01					
35049251240000	Additive Summary	UNKNOWN	Ethanaminium, 2-hydroxy-N,N,N-trimethyl-, chloride (1:1)		33910.73789	lbs	0.04					
35049251240000	Additive Summary	UNKNOWN	Ethene, 1,1,2,2-tetrafluoro-, homopolymer		7.19313	lbs	0					
35049251240000	Additive Summary	UNKNOWN	Fatty acids, tall-oil		201.4221	lbs	0					
35049251240000	Additive Summary	UNKNOWN	Formaldehyde		0.3357	lbs	0					
35049251240000	Additive Summary	UNKNOWN	Glycine, N,N'-1,2-ethanediybis[N-(carboxymethyl)-, sodium salt (1:4)		39.69491	lbs	0					
35049251240000	Additive Summary	UNKNOWN	Methanol		27067.19316	lbs	0.03					
35049251240000	Additive Summary	UNKNOWN	Oxirane, 2-methyl-, polymer with oxirane		3821.8961	lbs	0					
35049251240000	Additive Summary	UNKNOWN	Potassium chloride (KCl)		78.72782	lbs	0					
35049251240000	Additive Summary	UNKNOWN	Potassium hydroxide (KOH)		15339.30134	lbs	0.02					
35049251240000	Additive Summary	UNKNOWN	Sodium chloride (NaCl)		2066.8302	lbs	0					
35049251240000	Additive Summary	UNKNOWN	Sorbitan, mono-(9Z)-9-octadecenoate		1984.74535	lbs	0					
35049251240000	Additive Summary	UNKNOWN	Sorbitan, mono-(9Z)-9-octadecenoate, poly(oxy-1,2-ethanediy) derivs.		1984.74535	lbs	0					
35049251240000	Additive Summary	UNKNOWN	Talc (Mg3H2(SiO3)4)		17.98282	lbs	0					
35049251240000	Additive Summary	UNKNOWN	Thiourea, polymer with formaldehyde and 1-phenylethanone		201.4221	lbs	0					
35049251240000	Additive Summary	UNKNOWN	Ulexite		17863.89738	lbs	0.02					
35049251240000	Additive Summary	UNKNOWN	Water	OTHER CHEM	200075.5378	lbs	0.21	BJ SERVICES				
35049251240000	Additive Summary	UNKNOWN	Xanthan gum		357.27795	lbs	0					

No treatment detail data available for this treatment job.

TREATMENT JOB #2 - 35049251240000												
Source:	State Agency	Job Start Date:	Job End Date:	12-17-2017	Treatment Top:	12935 ft						

WELL CARD DETAILS FOR: FERGUSON 2H-14X - 3504925124

Page 3 of 5

Copyright ©2018 by DrillingInfo, Inc. PO Box 5545 Austin, TX 78763 www.drillinginfo.com

No part of this document may be reproduced or transmitted in any form or by any means, electronic, mechanical, photocopying, recording, or otherwise, without prior written permission.

"Data provided by and used with permission from DrillingInfo."

WELL DATA CARD - FERGUSON 2H-14X



Well Card Details

2018-12-11

Treatment Bottom: 20375 ft	Treatment Formation: WOODFORD	Stage Count:	Total Proppant: 11401666 lbs
Total Fluid: 230292 bbl	Total Water:	Total Additive:	Max Treatment Rate:
Max Treatment Pressure:	Frac Vendor:	Treatment Type:	Remarks: Acid Type: 337 BBLs 15% HCL, Frac Type: TOTAL FLUIDS = 229.618 BBLSTOTAL PROPPANT = 11.401.666 LBS

TREATMENT DETAIL FOR JOB #2 - 35049251240000

API #	Source	Purpose	Material Name	Trade Name	Material Amount	Material Unit	Material Mass Concentration (%)	Supplier Name	Proppant Type	Proppant Mesh Size	Sand Quality	Cement Class
35049251240000	State Agency	ACID	acid type : 15% hcl		14154	GALS						
35049251240000	State Agency	ACID	acid type : 15% hcl		14154	GALS						
35049251240000	State Agency	FLUID	frac type : total fl		9643956	GALS						
35049251240000	State Agency	PROPPANT	total proppant =		11401666	LBS			SAND			

No treatment detail data available for this treatment job.

No treatment job data available for this well.

No completion data available for this well.

FORMATIONS

FORMATIONS

No formation data available for this well.

WELL TESTS

PRODUCTION

Test Date	Hours Tested	GOR	Casing Pressure (psi)	Flowing Tubing Pressure (psi)	Initial Shut In Pressure (psi)	Choke Size	Oil/Liquid Gravity	Gas Gravity	Oil Volume (bbl)	Gas Volume (Mcf)	Water Volume (bbl)	Test Type	Production Method
03-13-2018		5298			1000	76.000	49		235	1245	367	InitialPotentialTest	

No production test data available for this well.

DRILL STEM TESTS

No drill stem test data available for this well.

DRILL STEM TEST PIPE RECOVERY

No pipe recovery data data available for this well.

DRILL STEM TEST FLOW PERIODS

No flow period data available for this well.

PRODUCTION

API # 35049251240000

SUMMARY

Producing Entity: WELL	Max Active Wells: 1	Cumulative Gas: 229257	Oil EUR:
Reservoir: WOODFORD	First Prod Date: 01-01-2018	Peak Oil: 4961	Gas EUR:
District: (N/A)	Last Prod Date: 08-01-2018	Peak Gas: 128268	Oil Gatherer: NEWFIELD EXPLORATION MID-CON INC
Lease: FERGUSON	Months Producing: 6	Daily Oil: 77	Gas Gatherer: TARGA PIPELINE MID-CONTINENT LLC
Latest Well Count: 1	Cumulative Oil: 13888	Daily Gas: 1267	

PRODUCTION

Date	Monthly Oil (bbl)	Monthly Gas (Mcf)	Monthly Water (bbl)	Avg Daily Oil (bbl)	Avg Daily Gas (Mcf)	Avg Daily Water (bbl)	Wells	Days
01-01-2018	114	43457	0	3.68	1401.84	0	1	
02-01-2018	26	128268	0	0.93	4581	0	1	
04-01-2018	0	57532	0	0	1917.73	0	1	
06-01-2018	4961	0	0	165.37	0	0	1	
07-01-2018	4716	0	0	152.13	0	0	1	
08-01-2018	4071	0	0	131.32	0	0	1	

No production data available for this well.

CHART

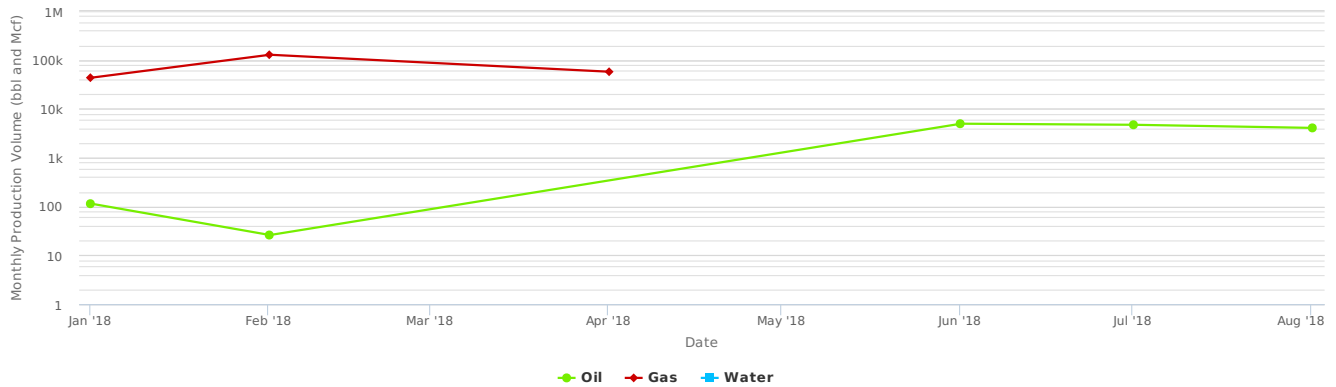
WELL DATA CARD - FERGUSON 2H-14X



Well Card Details

2018-12-11

Monthly Production



No production time series data available for this well.

No production data available for this well.

HISTORY

Effective Date	Operator	Activity
03-13-2018		Well Test
01-01-2018	NEWFIELD EXPLORATION COMPANY	Production
12-17-2017	NEWFIELD EXPL	Completion
12-17-2017	NEWFIELD EXPLORATION COMPANY	Production
06-04-2017	NEWFIELD EXPL	Spud
05-03-2017	NEWFIELD	Permit

No history data available for this well.

WELL DATA CARD - FERGUSON 3H-14X



Well Card Details

2018-12-11

FERGUSON 3H-14X							
API #:	3504925125	County:	GARVIN (OK)	Township:	03N	Last Completion Date:	12-17-2017
Operator:	NEWFIELD EXPL	Lat, Lon:	34.7158135, -97.5833841	Range:	04W	Wellbore Count:	1
Status:	ACTIVE	Field:	GOLDEN TREND	Q/Q:	NW NE SE		
Completion Type:	OIL	Survey:		Spud Date:	06-07-2017		
GL:	1020 ft	Section:	23	First Completion Date:	12-17-2017		

PERMITS

PERMIT # TEMP106194604

GENERAL

Operator:	NEWFIELD	Lease Name:	FERGUSON	Address:	CINDY HAWKINS 24 WATERWAY AVE STE 900 THE WOODLANDS, TX 77380	Filing Purpose:	NewDrill
TD:	20823 ft	Received:	05-03-2017	Issued:	05-03-2017	RRC Lease ID #:	0
Phone:	281-674-2521	Type:	H				

SURFACE LOCATION & ACREAGE

District:		Section:	23	Survey:		County:	GARVIN
Block:		Abstract:					

FIELD

Field Name:	GOLDEN TREND	Permit Type:	OIL
--------------------	--------------	---------------------	-----

WELLBORES

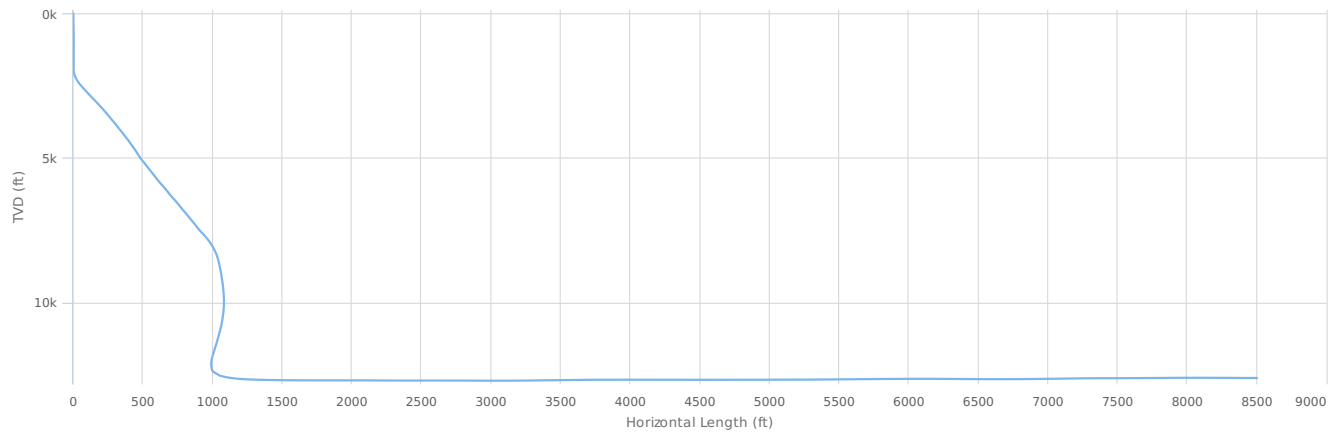
API # 350492512500

WELLBORE

API #:	350492512500	Formation:	WOODFORD	True Vert. Depth:	12616.26 ft	Horizontal Length:	8501.35 ft
Trajectory:	H	Total Depth:	20670 ft	Lateral Length:	7615 ft	Elevation:	1020 ft

WELLBORE TRAJECTORY

Chart Type: Total distance from well head



No trajectory data available for this well.

No wellbore data available for this well.

WELL DESIGN

CASING

No casing data available for this well.

LINER

No liner data available for this well.

TUBING

No tubing data available for this well.

WELL LOGS

LAS LOGS

No LAS logs available for this well.

RASTER LOGS

WELL CARD DETAILS FOR: FERGUSON 3H-14X - 3504925125

Page 1 of 4

Copyright ©2018 by DrillingInfo, Inc. PO Box 5545 Austin, TX 78763 www.drillinginfo.com

No part of this document may be reproduced or transmitted in any form or by any means, electronic, mechanical, photocopying, recording, or otherwise, without prior written permission.

"Data provided by and used with permission from DrillingInfo."

WELL DATA CARD - FERGUSON 3H-14X



Well Card Details

2018-12-11

No raster logs available for this well.

COMPLETION

API # 35049251250000

COMPLETION SUMMARY

API #: 35049251250000 Completion Date: 12-17-2017 Upper Perf: 13100 ft Lower Perf: 20513 ft

TREATMENT JOB #1 - 35049251250000

Source: Additive Summary Job Start Date: 11-28-2017 Job End Date: 12-13-2017 Treatment Top:
 Treatment Bottom: Treatment Formation: Stage Count: Total Proppant: 11394999 lbs
 Total Fluid: Total Water: 358918 bbl Total Additive: 523071 lbs Max Treatment Rate:
 Max Treatment Pressure: Frac Vendor: BJ SERVICES Treatment Type: SLICKWATER HC Remarks:

TREATMENT DETAIL FOR JOB #1 - 35049251250000

API #	Source	Purpose	Material Name	Trade Name	Material Amount	Material Unit	Material Mass Concentration (%)	Supplier Name	Proppant Type	Proppant Mesh Size	Sand Quality	Cement Class
35049251250000	Additive Summary	ACIDS	Hydrochloric acid		25347.02073	lbs	0.02					
35049251250000	Additive Summary	ACIDS			168980.13821	lbs	0.12	BJ SERVICES				
35049251250000	Additive Summary	BASE FLUID	Water	WATER	125872542.6	lbs	91.35	NEWFIELD				
35049251250000	Additive Summary	BREAKERS AND BREAKER CATALYSTS	Peroxydisulfuric acid ((H ₂ O) ₂ S ₂ O ₈), ammonium salt (1:2)		7467.9112	lbs	0.01					
35049251250000	Additive Summary	BREAKERS AND BREAKER CATALYSTS		GBW-5	7467.9112	lbs	0.01	BJ SERVICES				
35049251250000	Additive Summary	CLAY CONTROL		ResCare CS	69520.91082	lbs	0.05	BJ SERVICES				
35049251250000	Additive Summary	CORROSION INHIBITORS	2-Propyn-1-ol		83.96868	lbs	0					
35049251250000	Additive Summary	CORROSION INHIBITORS		CI-27	1398.49845	lbs	0	BJ SERVICES				
35049251250000	Additive Summary	FRICITION REDUCERS		ThinFrac MP-1	227151.55806	lbs	0.16	BJ SERVICES				
35049251250000	Additive Summary	IRON CONTROL	1,2,3-Propanetricarboxylic acid, 2-hydroxy-		580.75931	lbs	0					
35049251250000	Additive Summary	IRON CONTROL		ResCare IC 300L	1064.7254	lbs	0	BJ SERVICES				
35049251250000	Additive Summary	NONEMULSIFIERS		NE-43	39248.91482	lbs	0.03	BJ SERVICES				
35049251250000	Additive Summary	PROPPANTS	Quartz (SiO ₂)		11394999.98201	lbs	8.27		SAND			
35049251250000	Additive Summary	PROPPANTS			11394999.98201	lbs	8.27	BJ SERVICES			WHITE	
35049251250000	Additive Summary	SCALE INHIBITORS		FraCare SI 720	8238.82887	lbs	0.01	BJ SERVICES				
35049251250000	Additive Summary	UNKNOWN	1,2-Ethanediol		2309.95202	lbs	0					
35049251250000	Additive Summary	UNKNOWN	1-Propanesulfonic acid, 2-methyl-2-[(1-oxo-2-propen-1-yl)amino]-, sodium salt (1:1), polymer with 2-propenamide		79609.19091	lbs	0.06					
35049251250000	Additive Summary	UNKNOWN	2-Propenoic acid, polymer with sodium phosphinate (1:1)		1539.96801	lbs	0					
35049251250000	Additive Summary	UNKNOWN	Acetic acid		132.68198	lbs	0					
35049251250000	Additive Summary	UNKNOWN	Acetic acid, potassium salt (1:1)		1326.81985	lbs	0					
35049251250000	Additive Summary	UNKNOWN	Alcohols, C11-14-iso-, C13-rich, ethoxylated		6634.09924	lbs	0					
35049251250000	Additive Summary	UNKNOWN	Alcohols, C14-15, ethoxylated		251.90605	lbs	0					
35049251250000	Additive Summary	UNKNOWN	Alkenes, C>10 .alpha.-		41.98434	lbs	0					
35049251250000	Additive Summary	UNKNOWN	Calcium chloride (CaCl ₂)		384.992	lbs	0					
35049251250000	Additive Summary	UNKNOWN	Distillates (petroleum), hydrotreated light		39804.59545	lbs	0.03					

WELL DATA CARD - FERGUSON 3H-14X



Well Card Details

2018-12-11

API #	Source	Purpose	Material Name	Trade Name	Material Amount	Material Unit	Material Mass Concentration (%)	Supplier Name	Proppant Type	Proppant Mesh Size	Sand Quality	Cement Class
35049251250000	Additive Summary	UNKNOWN	Ethanaminium, 2-hydroxy-N,N,N-trimethyl-, chloride (1:1)		49657.79344	lbs	0.04					
35049251250000	Additive Summary	UNKNOWN	Fatty acids, tall-oil		251.90605	lbs	0					
35049251250000	Additive Summary	UNKNOWN	Formaldehyde		0.41984	lbs	0					
35049251250000	Additive Summary	UNKNOWN	Glycine, N,N'-1,2-ethanediybis[N-(carboxymethyl)-, sodium salt (1:4)		132.68198	lbs	0					
35049251250000	Additive Summary	UNKNOWN	Methanol		34145.7391	lbs	0.02					
35049251250000	Additive Summary	UNKNOWN	Oxirane, 2-methyl-, polymer with oxirane		5606.98783	lbs	0					
35049251250000	Additive Summary	UNKNOWN	Potassium chloride (KCl)		76.9984	lbs	0					
35049251250000	Additive Summary	UNKNOWN	Sodium chloride (NaCl)		6715.29608	lbs	0					
35049251250000	Additive Summary	UNKNOWN	Sorbitan, mono-(9Z)-9-octadecenoate		6634.09924	lbs	0					
35049251250000	Additive Summary	UNKNOWN	Sorbitan, mono-(9Z)-9-octadecenoate, poly(oxy-1,2-ethanediy) derivs.		6634.09924	lbs	0					
35049251250000	Additive Summary	UNKNOWN	Thiourea, polymer with formaldehyde and 1-phenylethanone		251.90605	lbs	0					
35049251250000	Additive Summary	UNKNOWN	Water	OTHER CHEM	247447.70875	lbs	0.18	BJ SERVICES				

No treatment detail data available for this treatment job.

TREATMENT JOB #2 - 35049251250000												
Source:	State Agency	Job Start Date:		Job End Date:	12-17-2017	Treatment Top:	13100 ft					
Treatment Bottom:	20513 ft	Treatment Formation:	WOODFORD	Stage Count:		Total Proppant:	11365734 lbs					
Total Fluid:	346452 bbl	Total Water:		Total Additive:		Max Treatment Rate:						
Max Treatment Pressure:		Frac Vendor:		Treatment Type:		Remarks:	Acid Type: 15% HCL = 450 BBLs., Frac Type: TOTAL FLUIDS = 346,002 BBLs. TOTAL PROPPANT = 11,365,734 LBS.					

TREATMENT DETAIL FOR JOB #2 - 35049251250000												
API #	Source	Purpose	Material Name	Trade Name	Material Amount	Material Unit	Material Mass Concentration (%)	Supplier Name	Proppant Type	Proppant Mesh Size	Sand Quality	Cement Class
35049251250000	State Agency	ACID	acid type : 15% hcl		18900	GALS						
35049251250000	State Agency	FLUID	frac type : total fl		14532084	GALS						
35049251250000	State Agency	PROPPANT	. total proppant =		11365734	LBS			SAND			

No treatment detail data available for this treatment job.

No treatment job data available for this well.

No completion data available for this well.

FORMATIONS

No formation data available for this well.

WELL TESTS

PRODUCTION													
Test Date	Hours Tested	GOR	Casing Pressure (psi)	Flowing Tubing Pressure (psi)	Initial Shut In Pressure (psi)	Choke Size	Oil/Liquid Gravity	Gas Gravity	Oil Volume (bbl)	Gas Volume (Mcf)	Water Volume (bbl)	Test Type	Production Method
02-04-2018	24	5737		250	1000	36.000	46		676	3878	714	InitialPotentialTest	FLOWING

No production test data available for this well.

DRILL STEM TESTS

No drill stem test data available for this well.

DRILL STEM TEST PIPE RECOVERY

WELL DATA CARD - FERGUSON 3H-14X



Well Card Details

2018-12-11

No pipe recovery data data available for this well.

DRILL STEM TEST FLOW PERIODS

No flow period data available for this well.

PRODUCTION

API # 35049251250000

SUMMARY

Producing Entity:	WELL	Max Active Wells:	1	Cumulative Gas:	488805	Oil EUR:	
Reservoir:	WOODFORD	First Prod Date:	01-01-2018	Peak Oil:	5145	Gas EUR:	
District:	(N/A)	Last Prod Date:	08-01-2018	Peak Gas:	224506	Oil Gatherer:	NEWFIELD EXPLORATION MID-CON INC
Lease:	FERGUSON	Months Producing:	7	Daily Oil:	69	Gas Gatherer:	TARGA PIPELINE MID-CONTINENT LLC
Latest Well Count:	1	Cumulative Oil:	14536	Daily Gas:	2306		

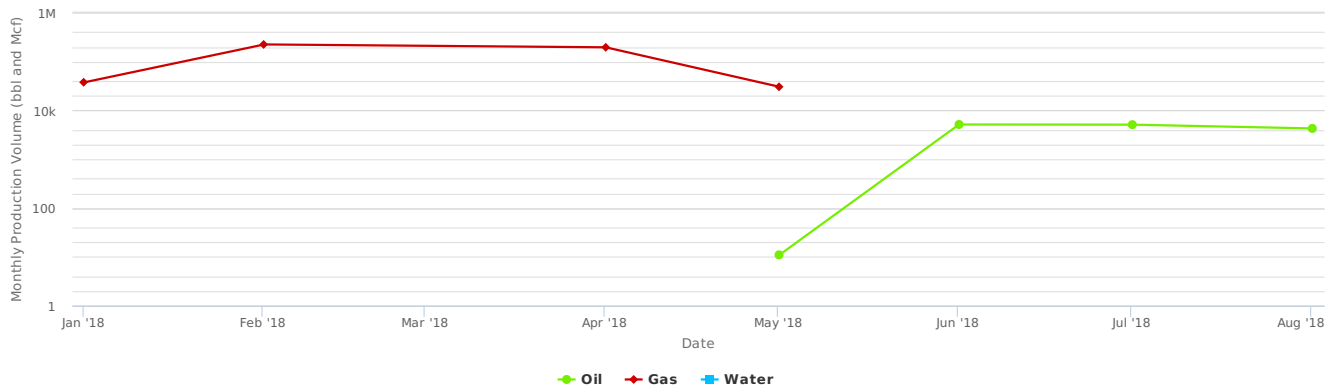
PRODUCTION

Date	Monthly Oil (bbl)	Monthly Gas (Mcf)	Monthly Water (bbl)	Avg Daily Oil (bbl)	Avg Daily Gas (Mcf)	Avg Daily Water (bbl)	Wells	Days
01-01-2018	0	37745	0	0	1217.58	0	1	
02-01-2018	0	224506	0	0	8018.07	0	1	
04-01-2018	0	196112	0	0	6537.07	0	1	
05-01-2018	11	30442	0	0.35	982	0	1	
06-01-2018	5145	0	0	171.5	0	0	1	
07-01-2018	5107	0	0	164.74	0	0	1	
08-01-2018	4273	0	0	137.84	0	0	1	

No production data available for this well.

CHART

Monthly Production



No production time series data available for this well.

No production data available for this well.

HISTORY

HISTORY

Effective Date	Operator	Activity
02-04-2018		Well Test
01-01-2018	NEWFIELD EXPLORATION COMPANY	Production
12-17-2017	NEWFIELD EXPL	Completion
12-17-2017	NEWFIELD EXPLORATION COMPANY	Production
06-07-2017	NEWFIELD EXPL	Spud
05-03-2017	NEWFIELD	Permit

No history data available for this well.

WELL DATA CARD - FERGUSON 4H-14X



Well Card Details

2018-12-11

FERGUSON 4H-14X							
API #:	3504925126	County:	GARVIN (OK)	Township:	03N	Last Completion Date:	01-10-2018
Operator:	NEWFIELD EXPL	Lat, Lon:	34.7128838, -97.5906093	Range:	04W	Wellbore Count:	1
Status:	ACTIVE	Field:	GOLDEN TREND	Q/Q:	NE SE SW		
Completion Type:	OIL	Survey:		Spud Date:	05-13-2017		
GL:	1020 ft	Section:	23	First Completion Date:	01-10-2018		

PERMITS

PERMIT # TEMP591520429

GENERAL

Operator:	NEWFIELD	Lease Name:	FERGUSON	Address:	CINDY HAWKINS 24 WATERWAY AVE STE 900 THE WOODLANDS, TX 77380	Filing Purpose:	NewDrill
TD:	20678 ft	Received:	05-03-2017	Issued:	05-03-2017	RRC Lease ID #:	0
Phone:	281-674-2521	Type:	H				

SURFACE LOCATION & ACREAGE

District:		Section:	23	Survey:		County:	GARVIN
Block:		Abstract:					

FIELD

Field Name:	GOLDEN TREND	Permit Type:	OIL
--------------------	--------------	---------------------	-----

WELLBORES

API # 350492512600

WELLBORE

API #:	350492512600	Formation:	WOODFORD	True Vert. Depth:		Horizontal Length:	9539.51 ft
Trajectory:	H	Total Depth:	20820 ft	Lateral Length:		Elevation:	1020 ft

WELLBORE TRAJECTORY

No trajectory data available for this well.

No wellbore data available for this well.

WELL DESIGN

CASING

No casing data available for this well.

LINER

No liner data available for this well.

TUBING

No tubing data available for this well.

WELL LOGS

LAS LOGS

No LAS logs available for this well.

RASTER LOGS

No raster logs available for this well.

COMPLETION

API # 35049251260000

COMPLETION SUMMARY

API #:	35049251260000	Completion Date:	01-10-2018	Upper Perf:	13051 ft	Lower Perf:	20677 ft
TREATMENT JOB #1 - 35049251260000							
Source:	Additive Summary	Job Start Date:	12-03-2017	Job End Date:	01-01-2018	Treatment Top:	
Treatment Bottom:		Treatment Formation:		Stage Count:		Total Proppant:	12090639 lbs
Total Fluid:		Total Water:	377810 bbl	Total Additive:	343398 lbs	Max Treatment Rate:	
Max Treatment Pressure:		Frac Vendor:	UNIVERSAL	Treatment Type:	SLICKWATER HC	Remarks:	

TREATMENT DETAIL FOR JOB #1 - 35049251260000

WELL DATA CARD - FERGUSON 4H-14X



Well Card Details

2018-12-11

API #	Source	Purpose	Material Name	Trade Name	Material Amount	Material Unit	Material Mass Concentration (%)	Supplier Name	Proppant Type	Proppant Mesh Size	Sand Quality	Cement Class
35049251260000	Additive Summary	ACIDS	Hydrochloric acid	PTLMP115	27972.50006	lbs	0.02	UNIVERSAL				
35049251260000	Additive Summary	ACIDS	Water	PTLMP115	125876.24996	lbs	0.09	UNIVERSAL				
35049251260000	Additive Summary	BASE FLUID	Water	WATER	132497967	lbs	91.39	UNIVERSAL				
35049251260000	Additive Summary	BREAKERS AND BREAKER CATALYSTS	Peroxydisulfuric acid ((HO)S(O)2]2O2), ammonium salt (1:2)	PTLBW102	9195.50628	lbs	0.01	UNIVERSAL				
35049251260000	Additive Summary	CLAY CONTROL		PTLCS226	68226.17998	lbs	0.05	UNIVERSAL				
35049251260000	Additive Summary	CORROSION INHIBITORS	2-Propanol	PTLAI161	60.63633	lbs	0	UNIVERSAL				
35049251260000	Additive Summary	CORROSION INHIBITORS	2-Propenal, 3-phenyl-	PTLAI161	10.10603	lbs	0	UNIVERSAL				
35049251260000	Additive Summary	CORROSION INHIBITORS	Poly(oxy-1,2-ethanediy), .alpha.-isotridecyl-.omega.-hydroxy-	PTLAI161	10.10603	lbs	0	UNIVERSAL				
35049251260000	Additive Summary	CORROSION INHIBITORS		PTLAI161	30.31809	lbs	0	UNIVERSAL				
35049251260000	Additive Summary	CORROSION INHIBITORS		PTLAI161	5.05302	lbs	0	UNIVERSAL				
35049251260000	Additive Summary	FRICITION REDUCERS	Alcohols, C10-16, ethoxylated	PTLHV700	1963.92004	lbs	0	UNIVERSAL				
35049251260000	Additive Summary	FRICITION REDUCERS	Ammonium chloride ((NH4)Cl)	PTLHV700	1963.92004	lbs	0	UNIVERSAL				
35049251260000	Additive Summary	FRICITION REDUCERS	Distillates (petroleum), hydrotreated light	PTLHV700	11783.51993	lbs	0.01	UNIVERSAL				
35049251260000	Additive Summary	FRICITION REDUCERS		PTLFR106	69922.90002	lbs	0.05	UNIVERSAL				
35049251260000	Additive Summary	IRON CONTROL	1,2,3-Propanetricarboxylic acid, 2-hydroxy-	PTLIS352	5555.08797	lbs	0	UNIVERSAL				
35049251260000	Additive Summary	IRON CONTROL		PTLIS347	1962.24996	lbs	0	UNIVERSAL				
35049251260000	Additive Summary	NONEMULSIFIERS	Alcohols, C10-16, ethoxylated	PTLNE353	12.77549	lbs	0	UNIVERSAL				
35049251260000	Additive Summary	NONEMULSIFIERS		PTLNE353	255.51	lbs	0	UNIVERSAL				
35049251260000	Additive Summary	PROPPANTS	Quartz (SiO2)	PTL100	3863093.22941	lbs	2.66	UNIVERSAL	SAND			
35049251260000	Additive Summary	PROPPANTS	Quartz (SiO2)	PTL4070	8227546.67471	lbs	5.67	UNIVERSAL	SAND			
35049251260000	Additive Summary	SURFACTANTS		PTLST219	18592.11	lbs	0.01	UNIVERSAL				

No treatment detail data available for this treatment job.

TREATMENT JOB #2 - 35049251260000												
Source:	State Agency	Job Start Date:		Job End Date:	01-10-2018	Treatment Top:	13051 ft					
Treatment Bottom:	20677 ft	Treatment Formation:	WOODFORD	Stage Count:		Total Proppant:	12088650 lbs					
Total Fluid:	378306 bbl	Total Water:		Total Additive:		Max Treatment Rate:						
Max Treatment Pressure:		Frac Vendor:		Treatment Type:		Remarks:	Acid Type: 15% HCL = 399 BBLs., Frac Type: TOTAL FLUIDS = 377.907 BBLSTOTAL PROPPANT = 12.088.650 LBS.					

TREATMENT DETAIL FOR JOB #2 - 35049251260000												
API #	Source	Purpose	Material Name	Trade Name	Material Amount	Material Unit	Material Mass Concentration (%)	Supplier Name	Proppant Type	Proppant Mesh Size	Sand Quality	Cement Class
35049251260000	State Agency	ACID	acid type : 15% hcl		16758	GALS						
35049251260000	State Agency	FLUID	frac type : total fl		15872094	GALS						
35049251260000	State Agency	PROPPANT	total proppant =		12088650	LBS			SAND			

No treatment detail data available for this treatment job.

No treatment job data available for this well.

No completion data available for this well.

FORMATIONS

WELL DATA CARD - FERGUSON 4H-14X



Well Card Details

2018-12-11

FORMATIONS

No formation data available for this well.

WELL TESTS

PRODUCTION

Test Date	Hours Tested	GOR	Casing Pressure (psi)	Flowing Tubing Pressure (psi)	Initial Shut In Pressure (psi)	Choke Size	Oil/Liquid Gravity	Gas Gravity	Oil Volume (bbl)	Gas Volume (Mcf)	Water Volume (bbl)	Test Type	Production Method
03-13-2018	24	8464		150	1000	42	49		692	5857	171	InitialPotentialTest	FLOWING
03-13-2018		8464			1000	42.000	49		692	5857	171	InitialPotentialTest	

No production test data available for this well.

DRILL STEM TESTS

No drill stem test data available for this well.

DRILL STEM TEST PIPE RECOVERY

No pipe recovery data data available for this well.

DRILL STEM TEST FLOW PERIODS

No flow period data available for this well.

PRODUCTION

API # 35049251260000

SUMMARY

Producing Entity:	WELL	Max Active Wells:	1	Cumulative Gas:	153545	Oil EUR:	
Reservoir:	WOODFORD	First Prod Date:	01-01-2018	Peak Oil:	20608	Gas EUR:	
District:	(N/A)	Last Prod Date:	08-01-2018	Peak Gas:	54931	Oil Gatherer:	NEWFIELD EXPLORATION MID-CON INC
Lease:	FERGUSON	Months Producing:	6	Daily Oil:	207	Gas Gatherer:	TARGA PIPELINE MID-CONTINENT LLC
Latest Well Count:	1	Cumulative Oil:	37703	Daily Gas:	844		

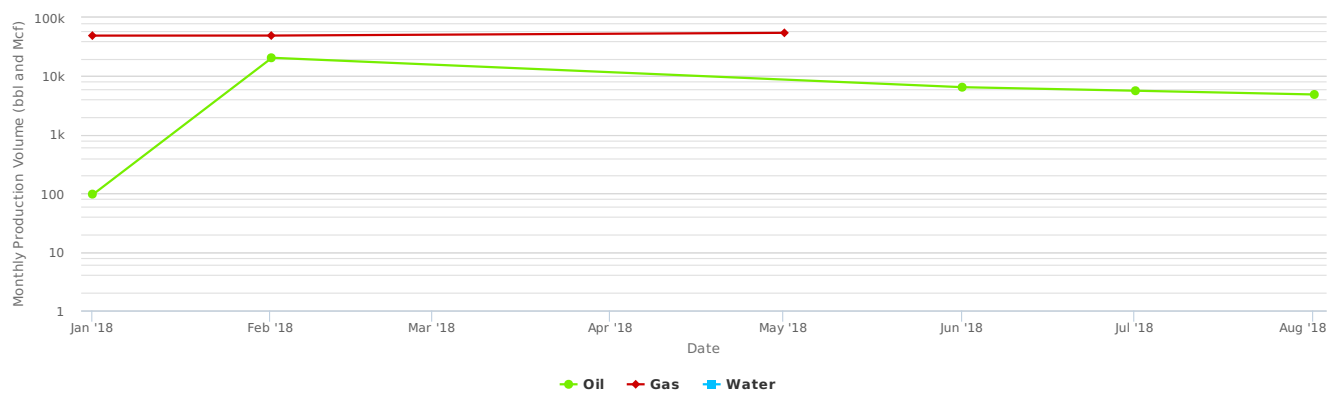
PRODUCTION

Date	Monthly Oil (bbl)	Monthly Gas (Mcf)	Monthly Water (bbl)	Avg Daily Oil (bbl)	Avg Daily Gas (Mcf)	Avg Daily Water (bbl)	Wells	Days
01-01-2018	97	49258	0	3.13	1588.97	0	1	
02-01-2018	20608	49356	0	736	1762.71	0	1	
05-01-2018	0	54931	0	0	1771.97	0	1	
06-01-2018	6484	0	0	216.13	0	0	1	
07-01-2018	5643	0	0	182.03	0	0	1	
08-01-2018	4871	0	0	157.13	0	0	1	

No production data available for this well.

CHART

Monthly Production



No production time series data available for this well.

No production data available for this well.

HISTORY

HISTORY

WELL DATA CARD - FERGUSON 4H-14X



Well Card Details

2018-12-11

Effective Date	Operator	Activity
03-13-2018		Well Test
01-10-2018	NEWFIELD EXPL	Completion
01-10-2018	NEWFIELD EXPLORATION COMPANY	Production
01-01-2018	NEWFIELD EXPLORATION COMPANY	Production
05-13-2017	NEWFIELD EXPL	Spud
05-03-2017	NEWFIELD	Permit

No history data available for this well.

WELL DATA CARD - FERGUSON 5H-14X



Well Card Details

2018-12-11

FERGUSON 5H-14X							
API #:	3504925127	County:	GARVIN (OK)	Township:	03N	Last Completion Date:	01-10-2018
Operator:	NEWFIELD EXPL	Lat, Lon:	34.7129372, -97.5906093	Range:	04W	Wellbore Count:	1
Status:	ACTIVE	Field:	GOLDEN TREND	Q/Q:	NE SE SW		
Completion Type:	OIL	Survey:		Spud Date:	05-15-2017		
GL:	1020 ft	Section:	23	First Completion Date:	01-10-2018		

PERMITS

PERMIT # TEMP277445728

GENERAL

Operator:	NEWFIELD	Lease Name:	FERGUSON	Address:	CINDY HAWKINS 24 WATERWAY AVE STE 900 THE WOODLANDS, TX 77380	Filing Purpose:	NewDrill
TD:	20600 ft	Received:	05-03-2017	Issued:	05-03-2017	RRC Lease ID #:	0
Phone:	281-674-2521	Type:	H				

SURFACE LOCATION & ACREAGE

District:		Section:	23	Survey:		County:	GARVIN
Block:		Abstract:					

FIELD

Field Name:	GOLDEN TREND	Permit Type:	OIL
--------------------	--------------	---------------------	-----

WELLBORES

API # 350492512700

WELLBORE

API #:	350492512700	Formation:	WOODFORD	True Vert. Depth:		Horizontal Length:	9499.23 ft
Trajectory:	H	Total Depth:	20459 ft	Lateral Length:		Elevation:	1020 ft

WELLBORE TRAJECTORY

No trajectory data available for this well.

No wellbore data available for this well.

WELL DESIGN

CASING

No casing data available for this well.

LINER

No liner data available for this well.

TUBING

No tubing data available for this well.

WELL LOGS

LAS LOGS

No LAS logs available for this well.

RASTER LOGS

No raster logs available for this well.

COMPLETION

API # 35049251270000

COMPLETION SUMMARY

API #:	35049251270000	Completion Date:	01-10-2018	Upper Perf:	13025 ft	Lower Perf:	20315 ft
TREATMENT JOB #1 - 35049251270000							
Source:	Additive Summary	Job Start Date:	12-04-2017	Job End Date:	01-04-2018	Treatment Top:	
Treatment Bottom:		Treatment Formation:		Stage Count:		Total Proppant:	11346734 lbs
Total Fluid:		Total Water:	359957 bbl	Total Additive:	313745 lbs	Max Treatment Rate:	
Max Treatment Pressure:		Frac Vendor:	UNIVERSAL	Treatment Type:	SLICKWATER HC	Remarks:	

TREATMENT DETAIL FOR JOB #1 - 35049251270000

WELL DATA CARD - FERGUSON 5H-14X



Well Card Details

2018-12-11

API #	Source	Purpose	Material Name	Trade Name	Material Amount	Material Unit	Material Mass Concentration (%)	Supplier Name	Proppant Type	Proppant Mesh Size	Sand Quality	Cement Class
35049251270000	Additive Summary	ACIDS	Hydrochloric acid	PTLMP115	25467.49996	lbs	0.02	UNIVERSAL				
35049251270000	Additive Summary	ACIDS	Water	PTLMP115	114603.74996	lbs	0.08	UNIVERSAL				
35049251270000	Additive Summary	BASE FLUID	Water	WATER	126236919.9	lbs	91.51	UNIVERSAL				
35049251270000	Additive Summary	BREAKERS AND BREAKER CATALYSTS	Peroxydisulfuric acid ((HO)S(O)2]2O2), ammonium salt (1:2)	PTLBW102	7631.56974	lbs	0.01	UNIVERSAL				
35049251270000	Additive Summary	CLAY CONTROL		PTLCS226	64956.31994	lbs	0.05	UNIVERSAL				
35049251270000	Additive Summary	CORROSION INHIBITORS	2-Propanol	PTLAI161	55.23302	lbs	0	UNIVERSAL				
35049251270000	Additive Summary	CORROSION INHIBITORS	2-Propenal, 3-phenyl-	PTLAI161	9.20546	lbs	0	UNIVERSAL				
35049251270000	Additive Summary	CORROSION INHIBITORS	Poly(oxy-1,2-ethanediyl), .alpha.-isotridecyl-.omega.-hydroxy-	PTLAI161	9.20546	lbs	0	UNIVERSAL				
35049251270000	Additive Summary	CORROSION INHIBITORS		PTLAI161	4.6028	lbs	0	UNIVERSAL				
35049251270000	Additive Summary	CORROSION INHIBITORS		PTLAI161	27.61651	lbs	0	UNIVERSAL				
35049251270000	Additive Summary	FRICITION REDUCERS	Alcohols, C10-16, ethoxylated	PTLHV700	1744.31499	lbs	0	UNIVERSAL				
35049251270000	Additive Summary	FRICITION REDUCERS	Ammonium chloride ((NH4)Cl)	PTLHV700	1744.31499	lbs	0	UNIVERSAL				
35049251270000	Additive Summary	FRICITION REDUCERS	Distillates (petroleum), hydrotreated light	PTLHV700	10465.88994	lbs	0.01	UNIVERSAL				
35049251270000	Additive Summary	FRICITION REDUCERS		PTLFR106	63234.55006	lbs	0.05	UNIVERSAL				
35049251270000	Additive Summary	IRON CONTROL	1,2,3-Propanetricarboxylic acid, 2-hydroxy-	PTLIS352	5040.72798	lbs	0	UNIVERSAL				
35049251270000	Additive Summary	IRON CONTROL		PTLIS347	1786.90001	lbs	0	UNIVERSAL				
35049251270000	Additive Summary	NONEMULSIFIERS	Alcohols, C10-16, ethoxylated	PTLNE353	11.07212	lbs	0	UNIVERSAL				
35049251270000	Additive Summary	NONEMULSIFIERS		PTLNE353	221.44193	lbs	0	UNIVERSAL				
35049251270000	Additive Summary	PROPPANTS	Quartz (SiO2)	PTL4070	7744637.50747	lbs	5.61	UNIVERSAL	SAND			
35049251270000	Additive Summary	PROPPANTS	Quartz (SiO2)	PTL100	3602096.94432	lbs	2.61	UNIVERSAL	SAND			
35049251270000	Additive Summary	SURFACTANTS		PTLST219	16730.89498	lbs	0.01	UNIVERSAL				

No treatment detail data available for this treatment job.

TREATMENT JOB #2 - 35049251270000												
Source:	State Agency	Job Start Date:		Job End Date:	01-10-2018	Treatment Top:	13025 ft					
Treatment Bottom:	20315 ft	Treatment Formation:	WOODFORD	Stage Count:		Total Proppant:	11341270 lbs					
Total Fluid:	363101 bbl	Total Water:		Total Additive:		Max Treatment Rate:						
Max Treatment Pressure:		Frac Vendor:		Treatment Type:		Remarks:	Acid Type: 15% HCL = 375 BBLs, Frac Type: TOTAL FLUIDS = 362.726 BBLSTOTAL PROPPANT = 11.341.270 LBS.					

TREATMENT DETAIL FOR JOB #2 - 35049251270000												
API #	Source	Purpose	Material Name	Trade Name	Material Amount	Material Unit	Material Mass Concentration (%)	Supplier Name	Proppant Type	Proppant Mesh Size	Sand Quality	Cement Class
35049251270000	State Agency	ACID	acid type : 15% hcl		15750	GALS						
35049251270000	State Agency	FLUID	frac type : total fl		15234492	GALS						
35049251270000	State Agency	PROPPANT	total proppant =		11341270	LBS			SAND			

No treatment detail data available for this treatment job.

No treatment job data available for this well.

No completion data available for this well.

FORMATIONS

WELL DATA CARD - FERGUSON 5H-14X



Well Card Details

2018-12-11

FORMATIONS

No formation data available for this well.

WELL TESTS

PRODUCTION

Test Date	Hours Tested	GOR	Casing Pressure (psi)	Flowing Tubing Pressure (psi)	Initial Shut In Pressure (psi)	Choke Size	Oil/Liquid Gravity	Gas Gravity	Oil Volume (bbl)	Gas Volume (Mcf)	Water Volume (bbl)	Test Type	Production Method
03-05-2018	24	8781		126	1000	18	51		713	6261	421	InitialPotentialTest	FLOWING
03-05-2018		8781			1000	18.000	51		713	6261	421	InitialPotentialTest	

No production test data available for this well.

DRILL STEM TESTS

No drill stem test data available for this well.

DRILL STEM TEST PIPE RECOVERY

No pipe recovery data data available for this well.

DRILL STEM TEST FLOW PERIODS

No flow period data available for this well.

PRODUCTION

API # 35049251270000

SUMMARY

Producing Entity:	WELL	Max Active Wells:	1	Cumulative Gas:	150205	Oil EUR:	
Reservoir:	WOODFORD	First Prod Date:	01-01-2018	Peak Oil:	20798	Gas EUR:	
District:	(N/A)	Last Prod Date:	08-01-2018	Peak Gas:	52744	Oil Gatherer:	NEWFIELD EXPLORATION MID-CON INC
Lease:	FERGUSON	Months Producing:	6	Daily Oil:	230	Gas Gatherer:	TARGA PIPELINE MID-CONTINENT LLC
Latest Well Count:	1	Cumulative Oil:	41796	Daily Gas:	825		

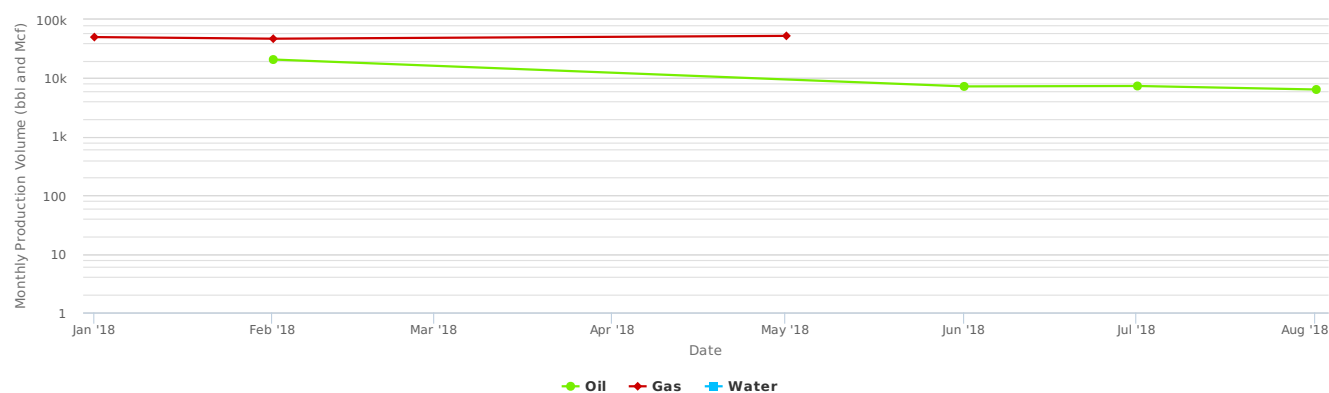
PRODUCTION

Date	Monthly Oil (bbl)	Monthly Gas (Mcf)	Monthly Water (bbl)	Avg Daily Oil (bbl)	Avg Daily Gas (Mcf)	Avg Daily Water (bbl)	Wells	Days
01-01-2018	0	50270	0	0	1621.61	0	1	
02-01-2018	20798	47191	0	742.79	1685.39	0	1	
05-01-2018	0	52744	0	0	1701.42	0	1	
06-01-2018	7234	0	0	241.13	0	0	1	
07-01-2018	7356	0	0	237.29	0	0	1	
08-01-2018	6408	0	0	206.71	0	0	1	

No production data available for this well.

CHART

Monthly Production



No production time series data available for this well.

No production data available for this well.

HISTORY

HISTORY

WELL DATA CARD - FERGUSON 5H-14X



Well Card Details

2018-12-11

Effective Date	Operator	Activity
03-05-2018		Well Test
01-10-2018	NEWFIELD EXPL	Completion
01-10-2018	NEWFIELD EXPLORATION COMPANY	Production
01-01-2018	NEWFIELD EXPLORATION COMPANY	Production
05-15-2017	NEWFIELD EXPL	Spud
05-03-2017	NEWFIELD	Permit

No history data available for this well.

WELL DATA CARD - FERGUSON 6H-14X



Well Card Details

2018-12-11

FERGUSON 6H-14X							
API #:	3504925128	County:	GARVIN (OK)	Township:	03N	Last Completion Date:	01-11-2018
Operator:	NEWFIELD EXPL	Lat, Lon:	34.7129906, -97.5906093	Range:	04W	Wellbore Count:	1
Status:	ACTIVE	Field:	GOLDEN TREND	Q/Q:	NE SE SW		
Completion Type:	OIL	Survey:		Spud Date:	05-17-2017		
GL:	1020 ft	Section:	23	First Completion Date:	01-11-2018		

PERMITS

PERMIT # TEMP1293237542

GENERAL

Operator:	NEWFIELD	Lease Name:	FERGUSON	Address:	CINDY HAWKINS 24 WATERWAY AVE STE 900 THE WOODLANDS, TX 77380	Filing Purpose:	NewDrill
TD:	20752 ft	Received:	05-03-2017	Issued:	05-03-2017	RRC Lease ID #:	0
Phone:	281-674-2521	Type:	H				

SURFACE LOCATION & ACREAGE

District:		Section:	23	Survey:		County:	GARVIN
Block:		Abstract:					

FIELD

Field Name:	GOLDEN TREND	Permit Type:	OIL
--------------------	--------------	---------------------	-----

WELLBORES

API # 350492512800

WELLBORE

API #:	350492512800	Formation:	WOODFORD	True Vert. Depth:		Horizontal Length:	9501.21 ft
Trajectory:	H	Total Depth:	20923 ft	Lateral Length:		Elevation:	1020 ft

WELLBORE TRAJECTORY

No trajectory data available for this well.

No wellbore data available for this well.

WELL DESIGN

CASING

No casing data available for this well.

LINER

No liner data available for this well.

TUBING

No tubing data available for this well.

WELL LOGS

LAS LOGS

No LAS logs available for this well.

RASTER LOGS

No raster logs available for this well.

COMPLETION

API # 35049251280000

COMPLETION SUMMARY

API #:	35049251280000	Completion Date:	01-11-2018	Upper Perf:	13179 ft	Lower Perf:	20784 ft
TREATMENT JOB #1 - 35049251280000							
Source:	Additive Summary	Job Start Date:	12-04-2017	Job End Date:	12-24-2017	Treatment Top:	
Treatment Bottom:		Treatment Formation:		Stage Count:		Total Proppant:	11333596 lbs
Total Fluid:		Total Water:	365191 bbl	Total Additive:	353648 lbs	Max Treatment Rate:	
Max Treatment Pressure:		Frac Vendor:	UNIVERSAL	Treatment Type:	SLICKWATER HC	Remarks:	

TREATMENT DETAIL FOR JOB #1 - 35049251280000

WELL DATA CARD - FERGUSON 6H-14X



Well Card Details

2018-12-11

API #	Source	Purpose	Material Name	Trade Name	Material Amount	Material Unit	Material Mass Concentration (%)	Supplier Name	Proppant Type	Proppant Mesh Size	Sand Quality	Cement Class
35049251280000	Additive Summary	ACIDS	Hydrochloric acid	PTLMP115	27554.99994	lbs	0.02	UNIVERSAL				
35049251280000	Additive Summary	ACIDS	Water	PTLMP115	123997.49995	lbs	0.09	UNIVERSAL				
35049251280000	Additive Summary	BASE FLUID	Water	WATER	128072483.7	lbs	91.58	UNIVERSAL				
35049251280000	Additive Summary	BREAKERS AND BREAKER CATALYSTS	Peroxydisulfuric acid ((HO)S(O)2]2O2), ammonium salt (1:2)	PTLBW102	8340.99461	lbs	0.01	UNIVERSAL				
35049251280000	Additive Summary	CLAY CONTROL		PTLCS226	68354.77005	lbs	0.05	UNIVERSAL				
35049251280000	Additive Summary	CORROSION INHIBITORS	2-Propanol	PTLAI161	60.03588	lbs	0	UNIVERSAL				
35049251280000	Additive Summary	CORROSION INHIBITORS	2-Propenal, 3-phenyl-	PTLAI161	10.00605	lbs	0	UNIVERSAL				
35049251280000	Additive Summary	CORROSION INHIBITORS	Poly(oxy-1,2-ethanediy), .alpha.-isotridecyl-.omega.-hydroxy-	PTLAI161	10.00605	lbs	0	UNIVERSAL				
35049251280000	Additive Summary	CORROSION INHIBITORS		PTLAI161	30.01801	lbs	0	UNIVERSAL				
35049251280000	Additive Summary	CORROSION INHIBITORS		PTLAI161	5.00303	lbs	0	UNIVERSAL				
35049251280000	Additive Summary	FRICITION REDUCERS	Alcohols, C10-16, ethoxylated	PTLHV700	3203.89499	lbs	0	UNIVERSAL				
35049251280000	Additive Summary	FRICITION REDUCERS	Ammonium chloride ((NH4)Cl)	PTLHV700	3203.89499	lbs	0	UNIVERSAL				
35049251280000	Additive Summary	FRICITION REDUCERS	Distillates (petroleum), hydrotreated light	PTLHV700	19223.37006	lbs	0.01	UNIVERSAL				
35049251280000	Additive Summary	FRICITION REDUCERS		PTLFR106	66841.75001	lbs	0.05	UNIVERSAL				
35049251280000	Additive Summary	IRON CONTROL	1,2,3-Propanetricarboxylic acid, 2-hydroxy-	PTLIS352	5465.07494	lbs	0	UNIVERSAL				
35049251280000	Additive Summary	IRON CONTROL		PTLIS347	1937.19996	lbs	0	UNIVERSAL				
35049251280000	Additive Summary	NONEMULSIFIERS	Alcohols, C10-16, ethoxylated	PTLNE353	12.34968	lbs	0	UNIVERSAL				
35049251280000	Additive Summary	NONEMULSIFIERS		PTLNE353	246.99304	lbs	0	UNIVERSAL				
35049251280000	Additive Summary	PROPPANTS	Quartz (SiO2)	PTL100	3624245.20671	lbs	2.59	UNIVERSAL	SAND			
35049251280000	Additive Summary	PROPPANTS	Quartz (SiO2)	PTL4070	7709351.37809	lbs	5.51	UNIVERSAL	SAND			
35049251280000	Additive Summary	SURFACTANTS		PTLST219	25150.20005	lbs	0.02	UNIVERSAL				

No treatment detail data available for this treatment job.

TREATMENT JOB #2 - 35049251280000												
Source:	State Agency		Job Start Date:	01-11-2018		Job End Date:	01-11-2018		Treatment Top:	13179 ft		
Treatment Bottom:	20784 ft		Treatment Formation:	WOODFORD		Stage Count:			Total Proppant:	11374700 lbs		
Total Fluid:	495736 bbl		Total Water:			Total Additive:			Max Treatment Rate:			
Max Treatment Pressure:			Frac Vendor:			Treatment Type:			Remarks:	Acid Type: 15% HCL = 395 BBLs, Frac Type: TOTAL FLUIDS = 495.341 BBLSTOTAL PROPPANT = 11.374.700 LBS.		

TREATMENT DETAIL FOR JOB #2 - 35049251280000												
API #	Source	Purpose	Material Name	Trade Name	Material Amount	Material Unit	Material Mass Concentration (%)	Supplier Name	Proppant Type	Proppant Mesh Size	Sand Quality	Cement Class
35049251280000	State Agency	ACID	acid type : 15% hcl		16590	GALS						
35049251280000	State Agency	FLUID	frac type : total fl		20804322	GALS						
35049251280000	State Agency	PROPPANT	total proppant =		11374700	LBS			SAND			

No treatment detail data available for this treatment job.

No treatment job data available for this well.

No completion data available for this well.

FORMATIONS

WELL DATA CARD - FERGUSON 6H-14X



Well Card Details

2018-12-11

FORMATIONS

No formation data available for this well.

WELL TESTS

PRODUCTION

Test Date	Hours Tested	GOR	Casing Pressure (psi)	Flowing Tubing Pressure (psi)	Initial Shut In Pressure (psi)	Choke Size	Oil/Liquid Gravity	Gas Gravity	Oil Volume (bbl)	Gas Volume (Mcf)	Water Volume (bbl)	Test Type	Production Method
03-10-2018	24	8531		126	1000	30	52		490	4180	315	InitialPotentialTest	FLOWING
03-10-2018		8531			1000	30.000	52		490	4180	315	InitialPotentialTest	

No production test data available for this well.

DRILL STEM TESTS

No drill stem test data available for this well.

DRILL STEM TEST PIPE RECOVERY

No pipe recovery data data available for this well.

DRILL STEM TEST FLOW PERIODS

No flow period data available for this well.

PRODUCTION

API # 35049251280000

SUMMARY

Producing Entity:	WELL	Max Active Wells:	1	Cumulative Gas:	139249	Oil EUR:	
Reservoir:	WOODFORD	First Prod Date:	01-01-2018	Peak Oil:	15844	Gas EUR:	
District:	(N/A)	Last Prod Date:	08-01-2018	Peak Gas:	52653	Oil Gatherer:	NEWFIELD EXPLORATION MID-CON INC
Lease:	FERGUSON	Months Producing:	6	Daily Oil:	175	Gas Gatherer:	TARGA PIPELINE MID-CONTINENT LLC
Latest Well Count:	1	Cumulative Oil:	31821	Daily Gas:	765		

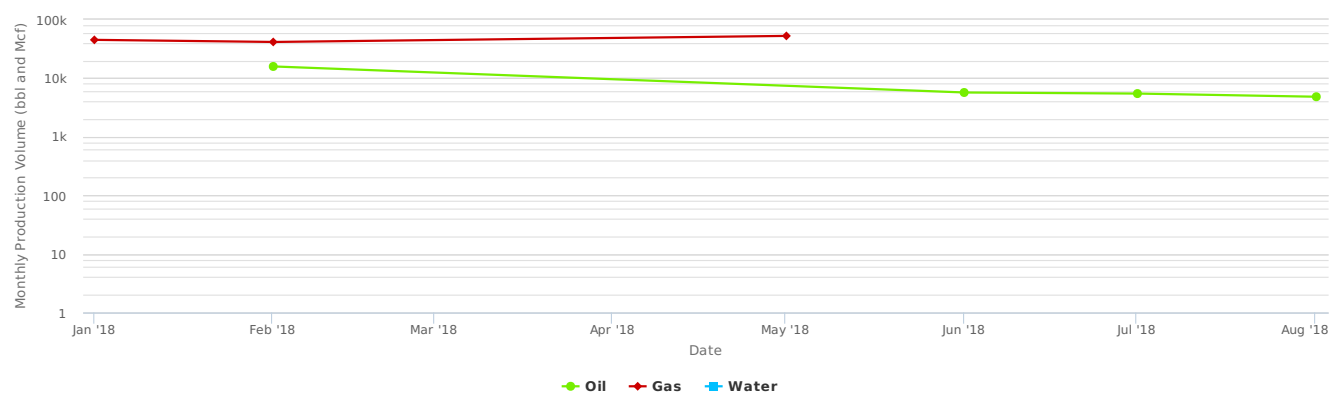
PRODUCTION

Date	Monthly Oil (bbl)	Monthly Gas (Mcf)	Monthly Water (bbl)	Avg Daily Oil (bbl)	Avg Daily Gas (Mcf)	Avg Daily Water (bbl)	Wells	Days
01-01-2018	0	45080	0	0	1454.19	0	1	
02-01-2018	15844	41516	0	565.86	1482.71	0	1	
05-01-2018	0	52653	0	0	1698.48	0	1	
06-01-2018	5695	0	0	189.83	0	0	1	
07-01-2018	5460	0	0	176.13	0	0	1	
08-01-2018	4822	0	0	155.55	0	0	1	

No production data available for this well.

CHART

Monthly Production



No production time series data available for this well.

No production data available for this well.

HISTORY

HISTORY

WELL DATA CARD - FERGUSON 6H-14X



Well Card Details

2018-12-11

Effective Date	Operator	Activity
03-10-2018		Well Test
01-11-2018	NEWFIELD EXPL	Completion
01-11-2018	NEWFIELD EXPLORATION COMPANY	Production
01-01-2018	NEWFIELD EXPLORATION COMPANY	Production
05-17-2017	NEWFIELD EXPL	Spud
05-03-2017	NEWFIELD	Permit

No history data available for this well.

WELL DATA CARD - FERGUSON 7H-14X



Well Card Details

2018-12-11

FERGUSON 7H-14X							
API #:	3504925122	County:	GARVIN (OK)	Township:	03N	Last Completion Date:	12-27-2017
Operator:	NEWFIELD EXPL	Lat, Lon:	34.7109917, -97.5965527	Range:	04W	Wellbore Count:	1
Status:	ACTIVE	Field:	GOLDEN TREND	Q/Q:	SW SW SW		
Completion Type:	GAS	Survey:		Spud Date:	06-04-2017		
GL:	1046 ft	Section:	23	First Completion Date:	12-27-2017		

PERMITS

PERMIT # TEMP452824940

GENERAL

Operator:	NEWFIELD	Lease Name:	FERGUSON	Address:	CINDY HAWKINS 24 WATERWAY AVE STE 900 THE WOODLANDS, TX 77380	Filing Purpose:	NewDrill
TD:	23845 ft	Received:	05-02-2017	Issued:	05-02-2017	RRC Lease ID #:	0
Phone:	281-674-2521	Type:	H				

SURFACE LOCATION & ACREAGE

District:		Section:	23	Survey:		County:	GARVIN
Block:		Abstract:					

FIELD

Field Name:	GOLDEN TREND	Permit Type:	GAS
--------------------	--------------	---------------------	-----

No permit data available for this well.

WELLBORES

API # 350492512200

WELLBORE

API #:	350492512200	Formation:	WOODFORD	True Vert. Depth:		Horizontal Length:	10224.12 ft
Trajectory:	H	Total Depth:	23195 ft	Lateral Length:		Elevation:	1046 ft

WELLBORE TRAJECTORY

No trajectory data available for this well.

WELL DESIGN

CASING

No casing data available for this well.

LINER

No liner data available for this well.

TUBING

No tubing data available for this well.

WELL LOGS

LAS LOGS

No LAS logs available for this well.

RASTER LOGS

No raster logs available for this well.

COMPLETION

API # 35049251220000

COMPLETION SUMMARY

API #:	35049251220000	Completion Date:	12-27-2017	Upper Perf:	13190 ft	Lower Perf:	23041 ft
TREATMENT JOB #1 - 35049251220000							
Source:	Additive Summary	Job Start Date:	12-19-2017	Job End Date:	12-19-2017	Treatment Top:	
Treatment Bottom:		Treatment Formation:		Stage Count:		Total Proppant:	13060663 lbs
Total Fluid:		Total Water:	420037 bbl	Total Additive:	731102 lbs	Max Treatment Rate:	
Max Treatment Pressure:		Frac Vendor:	HALLIBURTON	Treatment Type:	SLICKWATER HC	Remarks:	

TREATMENT DETAIL FOR JOB #1 - 35049251220000

WELL DATA CARD - FERGUSON 7H-14X



Well Card Details

2018-12-11

API #	Source	Purpose	Material Name	Trade Name	Material Amount	Material Unit	Material Mass Concentration (%)	Supplier Name	Proppant Type	Proppant Mesh Size	Sand Quality	Cement Class
35049251220000	Additive Summary	ACIDS	Hydrochloric acid		98233.07874	lbs	0.06					
35049251220000	Additive Summary	BASE FLUID	Water	FRESH WATER	146954386.39	lbs	91.47	NEWFIELD				
35049251220000	Additive Summary	BIOCIDES		CL02	0	lbs		BOSQUE SYSTEMS				
35049251220000	Additive Summary	BREAKERS AND BREAKER CATALYSTS	Peroxydisulfuric acid ((HO)S(O)2)2O2), ammonium salt (1:2)		2070.00688	lbs	0					
35049251220000	Additive Summary	BREAKERS AND BREAKER CATALYSTS		RELEASE BREAKER	0	lbs		HALLIBURTON				
35049251220000	Additive Summary	BUFFER		MO-67	0	lbs		HALLIBURTON				
35049251220000	Additive Summary	CLAY CONTROL	Methanaminium, N,N,N-trimethyl-, chloride (1:1)		822.71483	lbs	0	HALLIBURTON				
35049251220000	Additive Summary	CLAY CONTROL		CLA-WEB II	0	lbs		HALLIBURTON				
35049251220000	Additive Summary	CORROSION INHIBITORS	2-Propyn-1-ol		58.53919	lbs	0					
35049251220000	Additive Summary	CORROSION INHIBITORS		HAIOS	0	lbs		HALLIBURTON				
35049251220000	Additive Summary	CORROSION INHIBITORS			996.62995	lbs	0	HALLIBURTON				
35049251220000	Additive Summary	CROSSLINKERS AND RELATED ADDITIVES	Borax (B4Na2O7.10H2O)		1738.81394	lbs	0					
35049251220000	Additive Summary	FRICITION REDUCERS		FDP-S1292-17	0	lbs		HALLIBURTON				
35049251220000	Additive Summary	FRICITION REDUCERS		FightR EC-2	0	lbs		HALLIBURTON				
35049251220000	Additive Summary	GELLING AGENTS	Guar gum		64145.21595	lbs	0.04					
35049251220000	Additive Summary	GELLING AGENTS		WG-35 GELLING AGENT	0	lbs		HALLIBURTON				
35049251220000	Additive Summary	IRON CONTROL	1,2,3-Propanetricarboxylic acid, 2-hydroxy-		5586.29758	lbs	0	HALLIBURTON				
35049251220000	Additive Summary	OTHER ADDTTIVES		CL-43	0	lbs		HALLIBURTON				
35049251220000	Additive Summary	OTHER ADDTTIVES		FE2A	0	lbs		HALLIBURTON				
35049251220000	Additive Summary	OTHER ADDTTIVES		OptiKleen-WF(TM)	0	lbs		HALLIBURTON				
35049251220000	Additive Summary	OTHER ADDTTIVES		FE-1A ACIDIZING COMPOSITION	0	lbs		HALLIBURTON				
35049251220000	Additive Summary	PROPPANTS	Quartz (SiO2)		13060663.81648	lbs	8.13		SAND			
35049251220000	Additive Summary	PROPPANTS			0	lbs		HALLIBURTON		100	WHITE	
35049251220000	Additive Summary	PROPPANTS			0	lbs		HALLIBURTON		40/70	WHITE	
35049251220000	Additive Summary	SURFACTANTS	Alcohols, C12-13, ethoxylated		14186.34023	lbs	0.01					
35049251220000	Additive Summary	SURFACTANTS		FDPS122615	0	lbs		HALLIBURTON				
35049251220000	Additive Summary	SURFACTANTS		FDPS122515	0	lbs		HALLIBURTON				
35049251220000	Additive Summary	SURFACTANTS		15% FE ACID	0	lbs		HALLIBURTON				
35049251220000	Additive Summary	UNKNOWN	1,2-Ethanediol		5216.442	lbs	0					
35049251220000	Additive Summary	UNKNOWN	1-Octadecene		70.24703	lbs	0	HALLIBURTON				
35049251220000	Additive Summary	UNKNOWN	2-Propenoic acid, polymer with ethenylbenzene and 2-ethylhexyl 2-propenoate		621.00207	lbs	0	HALLIBURTON				
35049251220000	Additive Summary	UNKNOWN	Acetic acid		5279.69066	lbs	0					

WELL DATA CARD - FERGUSON 7H-14X



Well Card Details

2018-12-11

API #	Source	Purpose	Material Name	Trade Name	Material Amount	Material Unit	Material Mass Concentration (%)	Supplier Name	Proppant Type	Proppant Mesh Size	Sand Quality	Cement Class
35049251220000	Additive Summary	UNKNOWN	Acetic acid, 1,1'-anhydride		19714.27083	lbs	0.01					
35049251220000	Additive Summary	UNKNOWN	Alcohols, C10-16, ethoxylated		7718.01747	lbs	0	HALLIBURTON				
35049251220000	Additive Summary	UNKNOWN	Alcohols, C12-16, ethoxylated		2364.38991	lbs	0					
35049251220000	Additive Summary	UNKNOWN	Chlorine oxide (ClO2)		4.41909	lbs	0					
35049251220000	Additive Summary	UNKNOWN	Distillates (petroleum), hydrotreated light		9375.71985	lbs	0.01	HALLIBURTON				
35049251220000	Additive Summary	UNKNOWN	Distillates (petroleum), hydrotreated light		10123.51483	lbs	0.01					
35049251220000	Additive Summary	UNKNOWN	Ethanol, 2,2',2"-nitrioltris-		74.79226	lbs	0	HALLIBURTON				
35049251220000	Additive Summary	UNKNOWN	Fatty acids, tall-oil		175.61758	lbs	0	HALLIBURTON				
35049251220000	Additive Summary	UNKNOWN	Methanol		351.23517	lbs	0					
35049251220000	Additive Summary	UNKNOWN	Pyridinium, 1-(phenylmethyl)-, Et Me deriv., chlorides		1495.84515	lbs	0	HALLIBURTON				
35049251220000	Additive Summary	UNKNOWN	Quaternary ammonium compounds, benzyl-C12-16-alkyldimethyl, chlorides		22437.67813	lbs	0.01	HALLIBURTON				
35049251220000	Additive Summary	UNKNOWN	Sodium chloride (NaCl)		834.79446	lbs	0					
35049251220000	Additive Summary	UNKNOWN	Sodium hydroxide (Na(OH))		2606.15675	lbs	0					
35049251220000	Additive Summary	UNKNOWN	Sodium perborate tetrahydrate		7415.02466	lbs	0					
35049251220000	Additive Summary	UNKNOWN	Thiourea, polymer with formaldehyde and 1-phenylethanone		175.61758	lbs	0					
35049251220000	Additive Summary	UNKNOWN	Ulexite		10432.884	lbs	0.01					
35049251220000	Additive Summary	UNKNOWN	Water	Ingredients	414339.56673	lbs	0.26	UNKNOWN				
35049251220000	Additive Summary	UNKNOWN			22437.67813	lbs	0.01	HALLIBURTON				

No treatment detail data available for this treatment job.

TREATMENT JOB #2 - 35049251220000												
Source:	State Agency	Job Start Date:		Job End Date:	12-27-2017	Treatment Top:	13190 ft					
Treatment Bottom:	23041 ft	Treatment Formation:	WOODFORD	Stage Count:		Total Proppant:	13059999 lbs					
Total Fluid:	825657 bbl	Total Water:		Total Additive:		Max Treatment Rate:						
Max Treatment Pressure:		Frac Vendor:		Treatment Type:		Remarks:	Acid Type: 15% HCL = 875 BBLs, Acid Type: TOTAL FLUIDS = 412.391 BBLSTOTAL PROPPANT = 13.059.999 LBS., Frac Type: TOTAL FLUIDS = 412.391 BBLs & TOTAL PROPPANT = 13.059.999 LBS					

TREATMENT DETAIL FOR JOB #2 - 35049251220000												
API #	Source	Purpose	Material Name	Trade Name	Material Amount	Material Unit	Material Mass Concentration (%)	Supplier Name	Proppant Type	Proppant Mesh Size	Sand Quality	Cement Class
35049251220000	State Agency	ACID	acid type : 15% hcl		36750	GALS						
35049251220000	State Agency	FLUID	acid type : total fl		17320422	GALS						
35049251220000	State Agency	FLUID	frac type : total fl		17320422	GALS						
35049251220000	State Agency	PROPPANT	total proppant =		13059999	LBS			SAND			

No treatment detail data available for this treatment job.

No treatment job data available for this well.

WELL DATA CARD - FERGUSON 7H-14X



No completion data available for this well.

Well Card Details

2018-12-11

FORMATIONS

FORMATIONS

No formation data available for this well.

WELL TESTS

PRODUCTION

Test Date	Hours Tested	GOR	Casing Pressure (psi)	Flowing Tubing Pressure (psi)	Initial Shut In Pressure (psi)	Choke Size	Oil/Liquid Gravity	Gas Gravity	Oil Volume (bbl)	Gas Volume (Mcf)	Water Volume (bbl)	Test Type	Production Method
03-09-2018	24	10575		126	1000	56	52		723	7646	673	InitialPotentialTest	FLOWING
03-09-2018		10575			1000	56.000	52		723	7646	673	InitialPotentialTest	

No production test data available for this well.

DRILL STEM TESTS

No drill stem test data available for this well.

DRILL STEM TEST PIPE RECOVERY

No pipe recovery data data available for this well.

DRILL STEM TEST FLOW PERIODS

No flow period data available for this well.

PRODUCTION

API # 35049251220000

SUMMARY

Producing Entity:	WELL	Max Active Wells:	1	Cumulative Gas:	454722	Oil EUR:	
Reservoir:	WOODFORD	First Prod Date:	01-01-2018	Peak Oil:	15681	Gas EUR:	
District:	(N/A)	Last Prod Date:	08-01-2018	Peak Gas:	148740	Oil Gatherer:	NEWFIELD EXPLORATION MID-CON INC
Lease:	FERGUSON	Months Producing:	7	Daily Oil:	202	Gas Gatherer:	TARGA PIPELINE MID-CONTINENT LLC
Latest Well Count:	1	Cumulative Oil:	42887	Daily Gas:	2145		

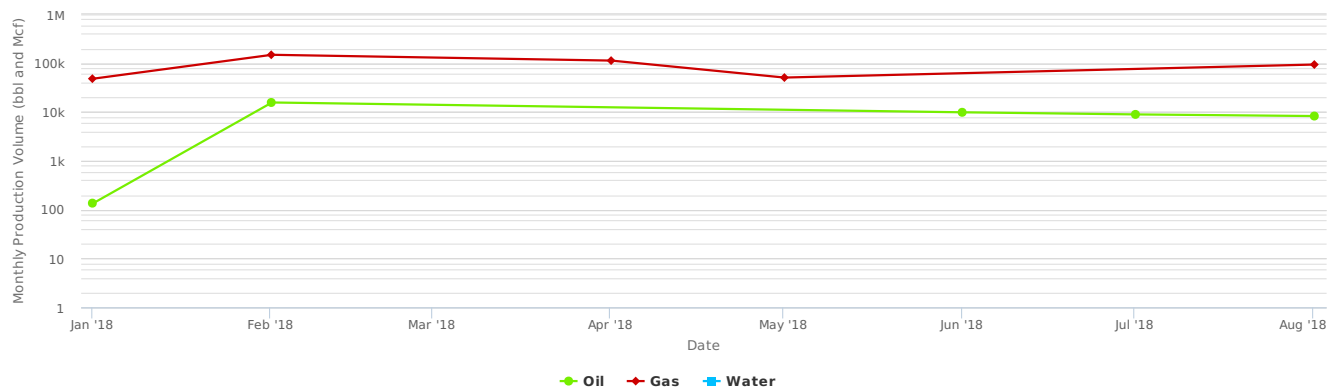
PRODUCTION

Date	Monthly Oil (bbl)	Monthly Gas (Mcf)	Monthly Water (bbl)	Avg Daily Oil (bbl)	Avg Daily Gas (Mcf)	Avg Daily Water (bbl)	Wells	Days
01-01-2018	136	48212	0	4.39	1555.23	0	1	
02-01-2018	15681	148740	0	560.04	5312.14	0	1	
04-01-2018	0	113094	0	0	3769.8	0	1	
05-01-2018	0	50793	0	0	1638.48	0	1	
06-01-2018	9867	0	0	328.9	0	0	1	
07-01-2018	8934	0	0	288.19	0	0	1	
08-01-2018	8269	93883	0	266.74	3028.48	0	1	

No production data available for this well.

CHART

Monthly Production



No production time series data available for this well.

No production data available for this well.

WELL DATA CARD - FERGUSON 7H-14X



Well Card Details

2018-12-11

HISTORY

Effective Date	Operator	Activity
03-09-2018		Well Test
01-01-2018	NEWFIELD EXPLORATION COMPANY	Production
12-27-2017	NEWFIELD EXPL	Completion
12-27-2017	NEWFIELD EXPLORATION COMPANY	Production
06-04-2017	NEWFIELD EXPL	Spud
05-02-2017	NEWFIELD	Permit

No history data available for this well.

WELL DATA CARD - FERGUSON 8H-14X



Well Card Details

2018-12-11

FERGUSON 8H-14X							
API #:	3504925123	County:	GARVIN (OK)	Township:	03N	Last Completion Date:	12-28-2017
Operator:	NEWFIELD EXPL	Lat, Lon:	34.7109917, -97.5966824	Range:	04W	Wellbore Count:	1
Status:	ACTIVE	Field:	GOLDEN TREND	Q/Q:	SW SW SW		
Completion Type:	OIL	Survey:		Spud Date:	06-13-2017		
GL:	1048 ft	Section:	23	First Completion Date:	12-28-2017		

PERMITS

PERMIT # TEMP1372318080

GENERAL

Operator:	NEWFIELD	Lease Name:	FERGUSON	Address:	CINDY HAWKINS 24 WATERWAY AVE STE 900 THE WOODLANDS, TX 77380	Filing Purpose:	NewDrill
TD:	23991 ft	Received:	05-02-2017	Issued:	05-02-2017	RRC Lease ID #:	0
Phone:	281-674-2521	Type:	H				

SURFACE LOCATION & ACREAGE

District:		Section:	23	Survey:		County:	GARVIN
Block:		Abstract:					

FIELD

Field Name:	GOLDEN TREND	Permit Type:	OIL
--------------------	--------------	---------------------	-----

WELLBORES

API # 350492512300

WELLBORE

API #:	350492512300	Formation:	WOODFORD	True Vert. Depth:		Horizontal Length:	10211.57 ft
Trajectory:	H	Total Depth:	23310 ft	Lateral Length:		Elevation:	1048 ft

WELLBORE TRAJECTORY

No trajectory data available for this well.

No wellbore data available for this well.

WELL DESIGN

CASING

No casing data available for this well.

LINER

No liner data available for this well.

TUBING

No tubing data available for this well.

WELL LOGS

LAS LOGS

No LAS logs available for this well.

RASTER LOGS

No raster logs available for this well.

COMPLETION

API # 35049251230000

COMPLETION SUMMARY

API #:	35049251230000	Completion Date:	12-28-2017	Upper Perf:	13500 ft	Lower Perf:	23164 ft
TREATMENT JOB #1 - 35049251230000							
Source:	Additive Summary	Job Start Date:	11-27-2017	Job End Date:	12-18-2017	Treatment Top:	
Treatment Bottom:		Treatment Formation:		Stage Count:		Total Proppant:	13481341 lbs
Total Fluid:		Total Water:	388997 bbl	Total Additive:	772069 lbs	Max Treatment Rate:	
Max Treatment Pressure:		Frac Vendor:	HALLIBURTON	Treatment Type:	LINEAR GEL HC	Remarks:	

TREATMENT DETAIL FOR JOB #1 - 35049251230000

WELL DATA CARD - FERGUSON 8H-14X



Well Card Details

2018-12-11

API #	Source	Purpose	Material Name	Trade Name	Material Amount	Material Unit	Material Mass Concentration (%)	Supplier Name	Proppant Type	Proppant Mesh Size	Sand Quality	Cement Class
35049251230000	Additive Summary	ACIDS	Hydrochloric acid		94223.55788	lbs	0.06					
35049251230000	Additive Summary	BASE FLUID	Water	FRESH WATER	136094565.39	lbs	90.58	NEWFIELD				
35049251230000	Additive Summary	BIOCIDES		CL02	0	lbs		BOSQUE SYSTEMS				
35049251230000	Additive Summary	BREAKERS AND BREAKER CATALYSTS	Peroxydisulfuric acid (((HO)S(O)2)2O2), ammonium salt (1:2)		2920.00968	lbs	0					
35049251230000	Additive Summary	BREAKERS AND BREAKER CATALYSTS		RELEASE BREAKER	0	lbs		HALLIBURTON				
35049251230000	Additive Summary	BUFFER		MO-67	0	lbs		HALLIBURTON				
35049251230000	Additive Summary	CLAY CONTROL	Methanaminium, N,N,N-trimethyl-, chloride (1:1)		738.07463	lbs	0	HALLIBURTON				
35049251230000	Additive Summary	CLAY CONTROL		CLA-WEB II	0	lbs		HALLIBURTON				
35049251230000	Additive Summary	CORROSION INHIBITORS	2-Propyn-1-ol		52.61118	lbs	0					
35049251230000	Additive Summary	CORROSION INHIBITORS			591.35998	lbs	0	HALLIBURTON				
35049251230000	Additive Summary	CORROSION INHIBITORS		HAIOS	0	lbs		HALLIBURTON				
35049251230000	Additive Summary	CROSSLINKERS AND RELATED ADDITIVES	Borax (B4Na2O7.10H2O)		4543.64558	lbs	0					
35049251230000	Additive Summary	FRICITION REDUCERS		FDP-S1292-17	0	lbs		HALLIBURTON				
35049251230000	Additive Summary	FRICITION REDUCERS		FIGHTR EC-2	0	lbs		HALLIBURTON				
35049251230000	Additive Summary	GELLING AGENTS	Guar gum		89884.29932	lbs	0.06					
35049251230000	Additive Summary	GELLING AGENTS		WG-35 GELLING AGENT	0	lbs		HALLIBURTON				
35049251230000	Additive Summary	IRON CONTROL	1,2,3-Propanetricarboxylic acid, 2-hydroxy-		5328.68691	lbs	0	HALLIBURTON				
35049251230000	Additive Summary	OTHER ADDTTIVES		FE-1A ACIDIZING COMPOSITION	0	lbs		HALLIBURTON				
35049251230000	Additive Summary	OTHER ADDTTIVES		FE2A	0	lbs		HALLIBURTON				
35049251230000	Additive Summary	OTHER ADDTTIVES		CL-43	0	lbs		HALLIBURTON				
35049251230000	Additive Summary	OTHER ADDTTIVES		OptiKleen-WF(TM)	0	lbs		HALLIBURTON				
35049251230000	Additive Summary	PROPPANTS	Quartz (SiO2)		13481341.58281	lbs	8.97		SAND			
35049251230000	Additive Summary	PROPPANTS			0	lbs		HALLIBURTON		40/70	WHITE	
35049251230000	Additive Summary	PROPPANTS			0	lbs		HALLIBURTON		100	WHITE	
35049251230000	Additive Summary	SURFACTANTS	Alcohols, C12-13, ethoxylated		15744.27054	lbs	0.01					
35049251230000	Additive Summary	SURFACTANTS		FDPS122515	0	lbs		HALLIBURTON				
35049251230000	Additive Summary	SURFACTANTS		FDPS122615	0	lbs		HALLIBURTON				
35049251230000	Additive Summary	SURFACTANTS		15% FE ACID	0	lbs		HALLIBURTON				
35049251230000	Additive Summary	UNKNOWN	1,2-Ethanediol		13630.9364	lbs	0.01					
35049251230000	Additive Summary	UNKNOWN	1-Octadecene		63.13341	lbs	0	HALLIBURTON				
35049251230000	Additive Summary	UNKNOWN	2-Propenoic acid, polymer with ethenylbenzene and 2-ethylhexyl 2-propenoate		876.0029	lbs	0	HALLIBURTON				
35049251230000	Additive Summary	UNKNOWN	Acetic acid		5038.5199	lbs	0					

WELL DATA CARD - FERGUSON 8H-14X



Well Card Details

2018-12-11

API #	Source	Purpose	Material Name	Trade Name	Material Amount	Material Unit	Material Mass Concentration (%)	Supplier Name	Proppant Type	Proppant Mesh Size	Sand Quality	Cement Class
35049251230000	Additive Summary	UNKNOWN	Acetic acid, 1,1'-anhydride		18866.81745	lbs	0.01					
35049251230000	Additive Summary	UNKNOWN	Alcohols, C10-16, ethoxylated		5042.75739	lbs	0	HALLIBURTON				
35049251230000	Additive Summary	UNKNOWN	Alcohols, C12-16, ethoxylated		2624.04491	lbs	0					
35049251230000	Additive Summary	UNKNOWN	Chlorine oxide (ClO2)		3.80277	lbs	0					
35049251230000	Additive Summary	UNKNOWN	Distillates (petroleum), hydrotreated light		8914.24402	lbs	0.01					
35049251230000	Additive Summary	UNKNOWN	Distillates (petroleum), hydrotreated light		8020.58434	lbs	0.01	HALLIBURTON				
35049251230000	Additive Summary	UNKNOWN	Ethanol, 2,2',2''-nitrioltris-		67.09769	lbs	0	HALLIBURTON				
35049251230000	Additive Summary	UNKNOWN	Fatty acids, tall-oil		157.83352	lbs	0	HALLIBURTON				
35049251230000	Additive Summary	UNKNOWN	Methanol		315.66704	lbs	0					
35049251230000	Additive Summary	UNKNOWN	Pyridinium, 1-(phenylmethyl)-, Et Me deriv., chlorides		1341.95387	lbs	0	HALLIBURTON				
35049251230000	Additive Summary	UNKNOWN	Quaternary ammonium compounds, benzyl-C12-16-alkyldimethyl, chlorides		20129.30799	lbs	0.01	HALLIBURTON				
35049251230000	Additive Summary	UNKNOWN	Sodium chloride (NaCl)		929.0438	lbs	0					
35049251230000	Additive Summary	UNKNOWN	Sodium hydroxide (Na(OH))		7742.00601	lbs	0.01					
35049251230000	Additive Summary	UNKNOWN	Sodium perborate tetrahydrate		6610.0222	lbs	0					
35049251230000	Additive Summary	UNKNOWN	Thiourea, polymer with formaldehyde and 1-phenylethanone		157.83352	lbs	0					
35049251230000	Additive Summary	UNKNOWN	Ulexite		27261.8728	lbs	0.02					
35049251230000	Additive Summary	UNKNOWN	Water	Ingredients	410120.56223	lbs	0.27	UNKNOWN				
35049251230000	Additive Summary	UNKNOWN			20129.30799	lbs	0.01	HALLIBURTON				

No treatment detail data available for this treatment job.

TREATMENT JOB #2 - 35049251230000												
Source:	State Agency		Job Start Date:			Job End Date:	12-28-2017		Treatment Top:	13500 ft		
Treatment Bottom:	23164 ft		Treatment Formation:	WOODFORD		Stage Count:			Total Proppant:	13493421 lbs		
Total Fluid:	382752 bbl		Total Water:			Total Additive:			Max Treatment Rate:			
Max Treatment Pressure:			Frac Vendor:			Treatment Type:			Remarks:	Acid Type: 15% HCL = 833 BBLs., Frac Type: TOTAL FLUIDS = 381.919 BBLs.TOTAL PROPPANT = 13.493.421 LBS.		

TREATMENT DETAIL FOR JOB #2 - 35049251230000												
API #	Source	Purpose	Material Name	Trade Name	Material Amount	Material Unit	Material Mass Concentration (%)	Supplier Name	Proppant Type	Proppant Mesh Size	Sand Quality	Cement Class
35049251230000	State Agency	ACID	acid type : 15% hcl		34986	GALS						
35049251230000	State Agency	FLUID	frac type : total fl		16040598	GALS						
35049251230000	State Agency	PROPPANT	total proppant =		13493421	LBS			SAND			

No treatment detail data available for this treatment job.

No treatment job data available for this well.

No completion data available for this well.

FORMATIONS
FORMATIONS

WELL DATA CARD - FERGUSON 8H-14X



No formation data available for this well.

Well Card Details

2018-12-11

WELL TESTS

PRODUCTION

Test Date	Hours Tested	GOR	Casing Pressure (psi)	Flowing Tubing Pressure (psi)	Initial Shut In Pressure (psi)	Choke Size	Oil/Liquid Gravity	Gas Gravity	Oil Volume (bbl)	Gas Volume (Mcf)	Water Volume (bbl)	Test Type	Production Method
03-04-2018	24	7486		441	1000	54	51		551	4215	626	InitialPotentialTest	FLOWING
03-04-2018		7486			1000	54.000	51		551	4215	626	InitialPotentialTest	

No production test data available for this well.

DRILL STEM TESTS

No drill stem test data available for this well.

DRILL STEM TEST PIPE RECOVERY

No pipe recovery data data available for this well.

DRILL STEM TEST FLOW PERIODS

No flow period data available for this well.

PRODUCTION

API # 35049251230000

SUMMARY

Producing Entity:	WELL	Max Active Wells:	1	Cumulative Gas:	148160	Oil EUR:	
Reservoir:	WOODFORD	First Prod Date:	01-01-2018	Peak Oil:	13599	Gas EUR:	
District:	(N/A)	Last Prod Date:	08-01-2018	Peak Gas:	57095	Oil Gatherer:	NEWFIELD EXPLORATION MID-CON INC
Lease:	FERGUSON	Months Producing:	6	Daily Oil:	183	Gas Gatherer:	TARGA PIPELINE MID-CONTINENT LLC
Latest Well Count:	1	Cumulative Oil:	33342	Daily Gas:	814		

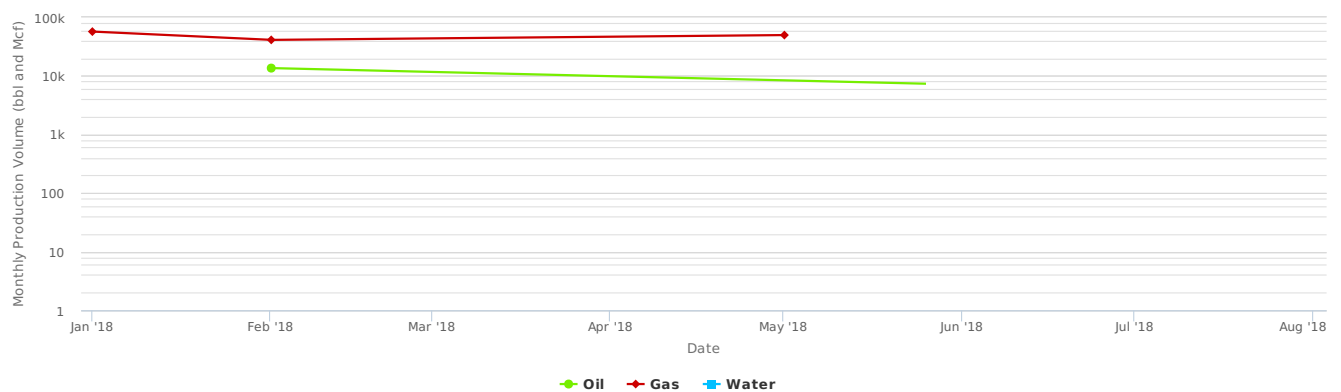
PRODUCTION

Date	Monthly Oil (bbl)	Monthly Gas (Mcf)	Monthly Water (bbl)	Avg Daily Oil (bbl)	Avg Daily Gas (Mcf)	Avg Daily Water (bbl)	Wells	Days
01-01-2018	0	57095	0	0	1841.77	0	1	
02-01-2018	13599	41246	0	485.68	1473.07	0	1	
05-01-2018	0	49819	0	0	1607.06	0	1	
06-01-2018	7110	0	0	237	0	0	1	
07-01-2018	6578	0	0	212.19	0	0	1	
08-01-2018	6055	0	0	195.32	0	0	1	

No production data available for this well.

CHART

Monthly Production



No production time series data available for this well.

No production data available for this well.

HISTORY

HISTORY

Effective Date	Operator	Activity
03-04-2018		Well Test

WELL DATA CARD - FERGUSON 8H-14X



Well Card Details

2018-12-11

Effective Date	Operator	Activity
01-01-2018	NEWFIELD EXPLORATION COMPANY	Production
12-28-2017	NEWFIELD EXPL	Completion
12-28-2017	NEWFIELD EXPLORATION COMPANY	Production
06-13-2017	NEWFIELD EXPL	Spud
05-02-2017	NEWFIELD	Permit

No history data available for this well.

WELL DATA CARD - TINA 1H-26X



Well Card Details

2018-12-12

TINA 1H-26X					
API #:	3513726926	County:	STEPHENS (OK)	Township:	02N
Operator:	NEWFIELD EXPL	Lat, Lon:	34.6786746, -97.5952478	Range:	04W
Status:	ACTIVE	Field:	UNKNOWN	Q/Q:	SE NW NW
Completion Type:	OIL	Survey:		Spud Date:	09-28-2012
GL:	1086 ft	Section:	02	First Completion Date:	12-24-2012
				Last Completion Date:	12-24-2012
				Wellbore Count:	1

PERMITS

PERMIT # 781302

GENERAL

Operator:	NEWFIELD	Lease Name:	TINA	Address:	CINDY HAWKINS 24 WATERWAY AVE STE 900 THE WOODLANDS, TX 77380	Filing Purpose:	NewDrill
TD:	24360 ft	Received:	07-30-2012	Issued:	07-30-2012	RRC Lease ID #:	0492096150
Phone:	9185822690	Type:	H				

SURFACE LOCATION & ACREAGE

District:		Section:	02	Survey:		County:	STEPHENS
Block:		Abstract:					

FIELD

Field Name:	NOT REPORTED	Permit Type:	OIL
--------------------	--------------	---------------------	-----

WELLBORES

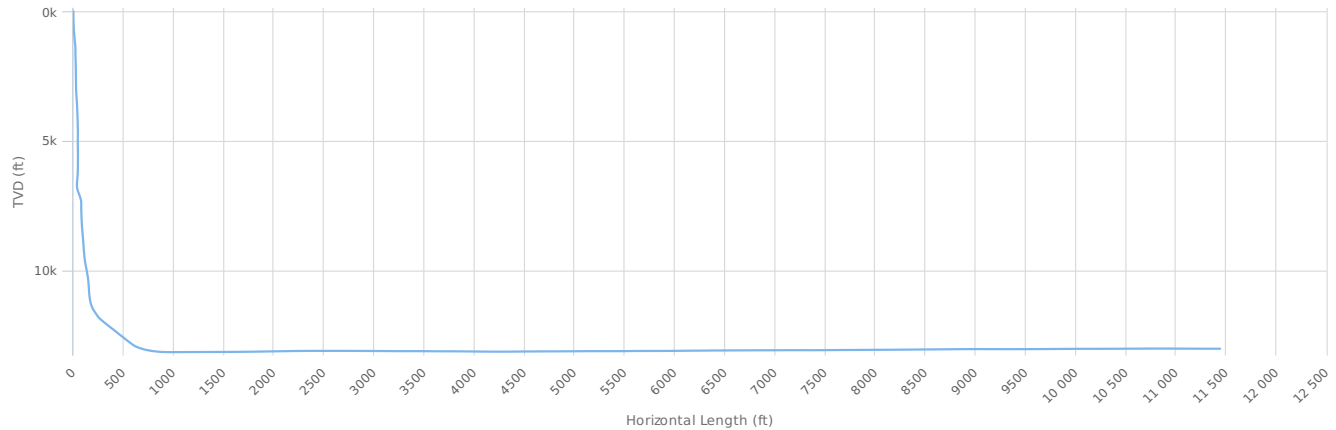
API # 351372692600

WELLBORE

API #:	351372692600	Formation:	WOODFORD	True Vert. Depth:	13038.7 ft	Horizontal Length:	11438.68 ft
Trajectory:	H	Total Depth:	23953 ft	Lateral Length:	10564 ft	Elevation:	1086 ft

WELLBORE TRAJECTORY

Chart Type: Total distance from well head



No trajectory data available for this well.

No wellbore data available for this well.

WELL DESIGN

CASING

API #	Casing Type	Casing Size (in)	Top Depth (ft)	Bottom Depth (ft)	Hole Size (in)	Casing Weight (lb/ft)	Casing Grade	Slurry Volume (cu ft)	Cement Amount (sacks)	Cement Class	Cement Top (ft)
35137269260000	SURFACE CASING	13.375		1507		48	H-40		725		
35137269260000	INTERMEDIATE CASING	9.625	4216	6200		40	J-55		725		4216
35137269260000	PRODUCTION CASING	5.5	5600	23953		23	P-110		3955		5600

No casing data available for this well.

LINER

No liner data available for this well.

WELL DATA CARD - TINA 1H-26X



Well Card Details

2018-12-12

TUBING

No tubing data available for this well.

WELL LOGS

LAS LOGS

No LAS logs available for this well.

RASTER LOGS

Mnemonics	Log Date	Top (ft)	Bottom (ft)	KB (ft)	TD (ft)	Operator	Depth Registered
RES	10-20-2012				13354	NEWFIELD EXPLORATION	No
D-N	10-20-2012				13354	NEWFIELD EXPLORATION	No
SON	10-20-2012				13354	NEWFIELD EXPLORATION	No

No raster logs available for this well.

COMPLETION

API # 35137269260000

COMPLETION SUMMARY

API #:	35137269260000	Completion Date:	12-24-2012	Upper Perf:	13617 ft	Lower Perf:	23770 ft
TREATMENT JOB #1 - 35137269260000							
Source:	Additive Summary	Job Start Date:	12-17-2012	Job End Date:		Treatment Top:	
Treatment Bottom:		Treatment Formation:		Stage Count:		Total Proppant:	
Total Fluid:		Total Water:	252136 bbl	Total Additive:		Max Treatment Rate:	
Max Treatment Pressure:		Frac Vendor:		Treatment Type:	UNKNOWN	Remarks:	

TREATMENT DETAIL FOR JOB #1 - 35137269260000

No treatment detail data available for this treatment job.

TREATMENT JOB #2 - 35137269260000

Source:	State Agency	Job Start Date:		Job End Date:	12-24-2012	Treatment Top:	13617 ft
Treatment Bottom:	23770 ft	Treatment Formation:	WOODFORD	Stage Count:		Total Proppant:	8218890 lbs
Total Fluid:	3952 bbl	Total Water:		Total Additive:		Max Treatment Rate:	
Max Treatment Pressure:		Frac Vendor:		Treatment Type:		Remarks:	Acid Type: 166.000 GALLONS, Frac Type: 8,218,890# PROPPANT,254.675 BLWTR

TREATMENT DETAIL FOR JOB #2 - 35137269260000

API #	Source	Purpose	Material Name	Trade Name	Material Amount	Material Unit	Material Mass Concentration (%)	Supplier Name	Proppant Type	Proppant Mesh Size	Sand Quality	Cement Class
35137269260000	State Agency	ACID	acid type :		166000	GALS						
35137269260000	State Agency	PROPPANT	proppant.254.675 b/w		8218890	LBS			SAND			

No treatment detail data available for this treatment job.

No treatment job data available for this well.

No completion data available for this well.

FORMATIONS

FORMATIONS

Formation	Top (ft)
WOODFORD	13617

No formation data available for this well.

WELL TESTS

PRODUCTION

Test Date	Hours Tested	GOR	Casing Pressure (psi)	Flowing Tubing Pressure (psi)	Initial Shut In Pressure (psi)	Choke Size	Oil/Liquid Gravity	Gas Gravity	Oil Volume (bbl)	Gas Volume (Mcf)	Water Volume (bbl)	Test Type	Production Method
01-13-2013	24	4596			2000	28.000	52.5		349	1604	2685	InitialPotentialTest	Flowing

No production test data available for this well.

DRILL STEM TESTS

No drill stem test data available for this well.

DRILL STEM TEST PIPE RECOVERY

WELL CARD DETAILS FOR: TINA 1H-26X - 3513726926

Page 2 of 4

Copyright ©2018 by DrillingInfo, Inc. PO Box 5545 Austin, TX 78763 www.drillinginfo.com

No part of this document may be reproduced or transmitted in any form or by any means, electronic, mechanical, photocopying, recording, or otherwise, without prior written permission.

"Data provided by and used with permission from DrillingInfo."

WELL DATA CARD - TINA 1H-26X



No pipe recovery data available for this well.

Well Card Details

2018-12-12

DRILL STEM TEST FLOW PERIODS

No flow period data available for this well.

PRODUCTION

API # 35137269260000

SUMMARY

Producing Entity:	WELL	Max Active Wells:	1	Cumulative Gas:	3429232	Oil EUR:	
Reservoir:	WOODFORD	First Prod Date:	01-01-2013	Peak Oil:	22311	Gas EUR:	
District:	(N/A)	Last Prod Date:	09-01-2018	Peak Gas:	150965	Oil Gatherer:	NEWFIELD EXPLORATION MID-CON INC
Lease:	TINA	Months Producing:	67	Daily Oil:	28	Gas Gatherer:	NEWFIELD EXPLORATION MID-CON INC
Latest Well Count:	1	Cumulative Oil:	313427	Daily Gas:	142		

PRODUCTION

Date	Monthly Oil (bbl)	Monthly Gas (Mcf)	Monthly Water (bbl)	Avg Daily Oil (bbl)	Avg Daily Gas (Mcf)	Avg Daily Water (bbl)	Wells	Days
01-01-2013	13097	57829	0	422.48	1865.45	0	1	
02-01-2013	20844	118871	0	744.43	4245.39	0	1	0
03-01-2013	22311	138844	0	719.71	4478.84	0	1	0
04-01-2013	18543	135271	0	618.1	4509.03	0	1	0
05-01-2013	16616	150965	0	536	4869.84	0	1	0
06-01-2013	14557	132482	0	485.23	4416.07	0	1	0
07-01-2013	13562	120525	0	437.48	3887.9	0	1	0
08-01-2013	12042	113820	0	388.45	3671.61	0	1	0
09-01-2013	11191	109245	0	373.03	3641.5	0	1	0
10-01-2013	10586	103956	0	341.48	3353.42	0	1	0
11-01-2013	9257	92007	0	308.57	3066.9	0	1	0
12-01-2013	5746	63357	0	185.35	2043.77	0	1	
01-01-2014	7477	78559	0	241.19	2534.16	0	1	0
02-01-2014	6509	67453	0	232.46	2409.04	0	1	
03-01-2014	6807	75370	0	219.58	2431.29	0	1	
04-01-2014	6867	73692	0	228.9	2456.4	0	1	0
05-01-2014	6502	73973	0	209.74	2386.23	0	1	
06-01-2014	3521	38829	0	117.37	1294.3	0	1	0
08-01-2014	0	108	0	0	3.48	0	1	
09-01-2014	2809	33733	0	93.63	1124.43	0	1	
10-01-2014	4803	51838	0	154.94	1672.19	0	1	
11-01-2014	4542	47860	0	151.4	1595.33	0	1	
12-01-2014	4969	56114	0	160.29	1810.13	0	1	
01-01-2015	4648	79028	0	149.94	2549.29	0	1	0
02-01-2015	4083	72948	0	145.82	2605.29	0	1	0
03-01-2015	5596	79942	0	180.52	2578.77	0	1	0
04-01-2015	4966	74264	0	165.53	2475.47	0	1	0
05-01-2015	4865	74229	0	156.94	2394.48	0	1	0
06-01-2015	4270	70044	0	142.33	2334.8	0	1	0
07-01-2015	4401	73054	0	141.97	2356.58	0	1	0
08-01-2015	3712	71164	0	119.74	2295.61	0	1	0
09-01-2015	186	0	0	6.2	0	0	1	0
10-01-2015	556	16072	0	17.94	518.45	0	1	0
11-01-2015	2555	41034	0	85.17	1367.8	0	1	0
12-01-2015	2247	35734	0	72.48	1152.71	0	1	0
01-01-2016	1289	28204	0	41.58	909.81	0	1	
02-01-2016	2607	41996	0	89.9	1448.14	0	1	
03-01-2016	2593	0	0	83.65	0	0	1	
04-01-2016	2611	61682	0	87.03	2056.07	0	1	
05-01-2016	2572	61407	0	82.97	1980.87	0	1	
06-01-2016	2538	54938	0	84.6	1831.27	0	1	
07-01-2016	2373	58935	0	76.55	1901.13	0	1	
08-01-2016	2420	57250	0	78.06	1846.77	0	1	
09-01-2016	2391	53920	0	79.7	1797.33	0	1	0

WELL DATA CARD - TINA 1H-26X



Well Card Details

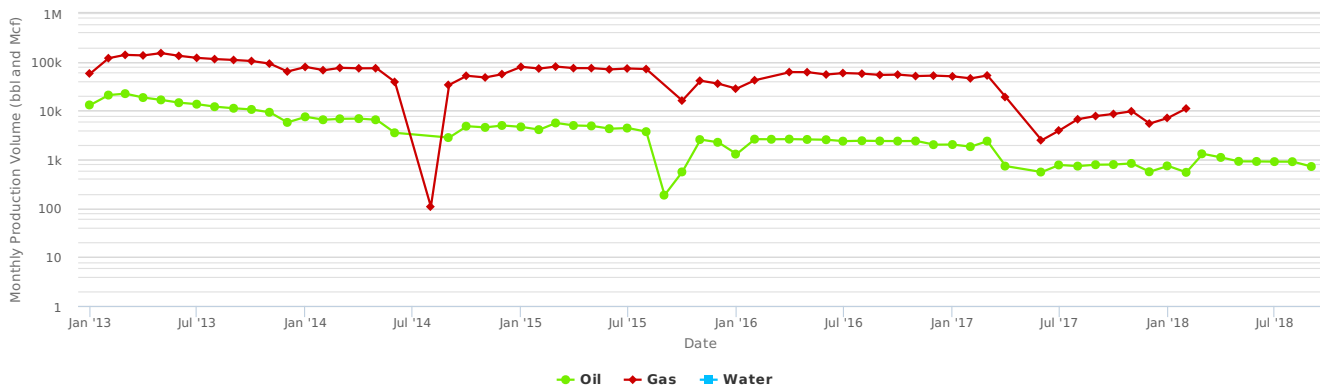
2018-12-12

Date	Monthly Oil (bbl)	Monthly Gas (Mcf)	Monthly Water (bbl)	Avg Daily Oil (bbl)	Avg Daily Gas (Mcf)	Avg Daily Water (bbl)	Wells	Days
10-01-2016	2378	54698	0	76.71	1764.45	0	1	0
11-01-2016	2391	51125	0	79.7	1704.17	0	1	
12-01-2016	2010	52207	0	64.84	1684.1	0	1	
01-01-2017	2022	50502	0	65.23	1629.1	0	1	
02-01-2017	1830	45849	0	65.36	1637.46	0	1	
03-01-2017	2375	52555	0	76.61	1695.32	0	1	
04-01-2017	732	19014	0	24.4	633.8	0	1	
06-01-2017	553	2476	0	18.43	82.53	0	1	
07-01-2017	772	3934	0	24.9	126.9	0	1	
08-01-2017	731	6671	0	23.58	215.19	0	1	
09-01-2017	781	7763	0	26.03	258.77	0	1	
10-01-2017	788	8560	0	25.42	276.13	0	1	
11-01-2017	830	9726	0	27.67	324.2	0	1	
12-01-2017	560	5442	0	18.06	175.55	0	1	
01-01-2018	738	7097	0	23.81	228.94	0	1	
02-01-2018	545	11067	0	19.46	395.25	0	1	
03-01-2018	1305	0	0	42.1	0	0	1	
04-01-2018	1102	0	0	36.73	0	0	1	
05-01-2018	915	0	0	29.52	0	0	1	
06-01-2018	911	0	0	30.37	0	0	1	
07-01-2018	903	0	0	29.13	0	0	1	
08-01-2018	901	0	0	29.06	0	0	1	
09-01-2018	717	0	0	23.9	0	0	1	

No production data available for this well.

CHART

Monthly Production



No production time series data available for this well.

No production data available for this well.

HISTORY

Effective Date	Operator	Activity
01-13-2013		Well Test
01-01-2013	NEWFIELD EXPLORATION COMPANY	Production
12-24-2012	NEWFIELD EXPL	Completion
12-24-2012	NEWFIELD EXPLORATION COMPANY	Production
09-28-2012	NEWFIELD EXPL	Spud
07-30-2012	NEWFIELD	Permit

No history data available for this well.

WELL DATA CARD - TINA 2H-23X



Well Card Details

2018-12-11

TINA 2H-23X							
API #:	3504925089	County:	GARVIN (OK)	Township:	03N	Last Completion Date:	05-16-2017
Operator:	NEWFIELD EXPL	Lat, Lon:	34.6948637, -97.5931117	Range:	04W	Wellbore Count:	1
Status:	ACTIVE	Field:	PURDY SOUTH	Q/Q:	NW NE NW		
Completion Type:	OIL	Survey:		Spud Date:	12-14-2016		
GL:	1048 ft	Section:	35	First Completion Date:	05-16-2017		

PERMITS

PERMIT # 987030

GENERAL

Operator:	NEWFIELD	Lease Name:	TINA	Address:	CINDY HAWKINS 24 WATERWAY AVE STE 900 THE WOODLANDS, TX 77380	Filing Purpose:	NewDrill
TD:	21070 ft	Received:	12-07-2016	Issued:	12-07-2016	RRC Lease ID #:	0492187370
Phone:	918-582-2690	Type:	H				

SURFACE LOCATION & ACREAGE

District:		Section:	35	Survey:		County:	GARVIN
Block:		Abstract:					

FIELD

Field Name:	PURDY SOUTH	Permit Type:	OIL
--------------------	-------------	---------------------	-----

No permit data available for this well.

WELLBORES

API # 350492508900

WELLBORE

API #:	350492508900	Formation:	WOODFORD	True Vert. Depth:		Horizontal Length:	8151.24 ft
Trajectory:	H	Total Depth:	20927 ft	Lateral Length:	7739 ft	Elevation:	1048 ft

WELLBORE TRAJECTORY

No trajectory data available for this well.

WELL DESIGN

CASING

No casing data available for this well.

LINER

No liner data available for this well.

TUBING

No tubing data available for this well.

WELL LOGS

LAS LOGS

No LAS logs available for this well.

RASTER LOGS

No raster logs available for this well.

COMPLETION

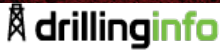
API # 35049250890000

COMPLETION SUMMARY

API #:	35049250890000	Completion Date:	05-16-2017	Upper Perf:	13293 ft	Lower Perf:	20738 ft
TREATMENT JOB #1 - 35049250890000							
Source:	Additive Summary	Job Start Date:	04-04-2017	Job End Date:	05-12-2017	Treatment Top:	
Treatment Bottom:		Treatment Formation:		Stage Count:		Total Proppant:	11056090 lbs
Total Fluid:		Total Water:	397945 bbl	Total Additive:	582893 lbs	Max Treatment Rate:	
Max Treatment Pressure:		Frac Vendor:	UNIVERSAL	Treatment Type:	HYBRID LINEAR GEL/SLICKWATER HC	Remarks:	

TREATMENT DETAIL FOR JOB #1 - 35049250890000

WELL DATA CARD - TINA 2H-23X



Well Card Details

2018-12-11

API #	Source	Purpose	Material Name	Trade Name	Material Amount	Material Unit	Material Mass Concentration (%)	Supplier Name	Proppant Type	Proppant Mesh Size	Sand Quality	Cement Class
35049250890000	Additive Summary	ACIDS	Hydrochloric acid	PTLMP115	27568.35997	lbs	0.02	UNIVERSAL				
35049250890000	Additive Summary	ACIDS	Water	PTLMP115	124057.62003	lbs	0.08	UNIVERSAL				
35049250890000	Additive Summary	BASE FLUID	Water	WATER	139559311.5	lbs	92.31	UNIVERSAL				
35049250890000	Additive Summary	BREAKERS AND BREAKER CATALYSTS	Peroxydisulfuric acid (((HO)S(O)2]2O2), ammonium salt (1:2)	PTLBW102	1802.07904	lbs	0	UNIVERSAL				
35049250890000	Additive Summary	BREAKERS AND BREAKER CATALYSTS	Peroxydisulfuric acid (((HO)S(O)2]2O2), ammonium salt (1:2)	PTLBW103	2563.53509	lbs	0	UNIVERSAL				
35049250890000	Additive Summary	BREAKERS AND BREAKER CATALYSTS	Peroxydisulfuric acid (((HO)S(O)2]2O2), ammonium salt (1:2)	PTLBW112	110.06596	lbs	0	UNIVERSAL				
35049250890000	Additive Summary	BUFFER	Sodium hydroxide (Na(OH))	PTLPH115	736.46996	lbs	0	UNIVERSAL				
35049250890000	Additive Summary	CLAY CONTROL		PTLCS226	73636.145	lbs	0.05	UNIVERSAL				
35049250890000	Additive Summary	CORROSION INHIBITORS	2-Propanol	PTLAI161	51.0305	lbs	0	UNIVERSAL				
35049250890000	Additive Summary	CORROSION INHIBITORS	2-Propenal, 3-phenyl-	PTLAI161	8.50508	lbs	0	UNIVERSAL				
35049250890000	Additive Summary	CORROSION INHIBITORS	Poly(oxy-1,2-ethanediyl), .alpha.-isotridecyl-.omega.-hydroxy-	PTLAI161	8.50508	lbs	0	UNIVERSAL				
35049250890000	Additive Summary	CORROSION INHIBITORS		PTLAI161	25.51525	lbs	0	UNIVERSAL				
35049250890000	Additive Summary	CORROSION INHIBITORS		PTLAI161	4.25254	lbs	0	UNIVERSAL				
35049250890000	Additive Summary	CROSSLINKERS AND RELATED ADDITIVES	Alcohols, C16-18, ethoxylated propoxylated	PTLCA104	245.48993	lbs	0	UNIVERSAL				
35049250890000	Additive Summary	CROSSLINKERS AND RELATED ADDITIVES	Borax (B4Na2O7.10H2O)	PTLCA104	245.48993	lbs	0	UNIVERSAL				
35049250890000	Additive Summary	CROSSLINKERS AND RELATED ADDITIVES	Borax (B4Na2O7.10H2O)	PTLCA335	109.80244	lbs	0	UNIVERSAL				
35049250890000	Additive Summary	CROSSLINKERS AND RELATED ADDITIVES	Sodium hydroxide (Na(OH))	PTLCA104	245.48993	lbs	0	UNIVERSAL				
35049250890000	Additive Summary	FLUID LOSS/DIVERTERS	1,4-Dioxane-2,5-dione, 3,6-dimethyl-, (3R,6R)-, polymer with rel-(3R,6S)-3,6-dimethyl-1,4-dioxane-2,5-dione and (3S,6S)-3,6-dimethyl-1,4-dioxane-2,5-dione	PTLDA300	1470.88077	lbs	0	UNIVERSAL				
35049250890000	Additive Summary	FRICITION REDUCERS		PTLFR106	77095.55006	lbs	0.05	UNIVERSAL				
35049250890000	Additive Summary	GELLING AGENTS		PTLGL341	202203.60001	lbs	0.13	UNIVERSAL				
35049250890000	Additive Summary	IRON CONTROL	1,2,3-Propanetricarboxylic acid, 2-hydroxy-	PTLJS352	4757.83006	lbs	0	UNIVERSAL				
35049250890000	Additive Summary	IRON CONTROL		PTLJS347	1594.85003	lbs	0	UNIVERSAL				
35049250890000	Additive Summary	NONEMULSIFIERS	Alcohols, C10-16, ethoxylated	PTLNE353	3064.41655	lbs	0	UNIVERSAL				
35049250890000	Additive Summary	NONEMULSIFIERS		PTLNE353	61288.33198	lbs	0.04	UNIVERSAL				
35049250890000	Additive Summary	PROPPANTS	Quartz (SiO2)	PTL100	3793451.52789	lbs	2.51	UNIVERSAL	SAND			
35049250890000	Additive Summary	PROPPANTS	Quartz (SiO2)	PTL4070	7262638.88552	lbs	4.8	UNIVERSAL	SAND			

No treatment detail data available for this treatment job.

TREATMENT JOB #2 - 35049250890000					
Source:	State Agency	Job Start Date:	Job End Date:	05-16-2017	Treatment Top: 13293 ft
Treatment Bottom:	20738 ft	Treatment Formation:	WOODFORD	Stage Count:	Total Proppant:
Total Fluid:	394 bbl	Total Water:	Total Additive:	Max Treatment Rate:	

WELL DATA CARD - TINA 2H-23X



Well Card Details

2018-12-11

Max Treatment Pressure:	Frac Vendor:	Treatment Type:	Remarks:	Acid Type: 15% HCL - 394 BBLs, Frac Type: TOTAL FLUIDS - 376.783 BBLs.TOTAL PROPPANT - 10,128,230 LBS.
--------------------------------	---------------------	------------------------	-----------------	--

TREATMENT DETAIL FOR JOB #2 - 35049250890000

API #	Source	Purpose	Material Name	Trade Name	Material Amount	Material Unit	Material Mass Concentration (%)	Supplier Name	Proppant Type	Proppant Mesh Size	Sand Quality	Cement Class
35049250890000	State Agency				16548	GALS						
35049250890000	State Agency				10128230	LBS						

No treatment detail data available for this treatment job.

No treatment job data available for this well.

No completion data available for this well.

FORMATIONS

Formation	Top (ft)
WOODFORD	13293

No formation data available for this well.

WELL TESTS

PRODUCTION

Test Date	Hours Tested	GOR	Casing Pressure (psi)	Flowing Tubing Pressure (psi)	Initial Shut In Pressure (psi)	Choke Size	Oil/Liquid Gravity	Gas Gravity	Oil Volume (bbl)	Gas Volume (Mcf)	Water Volume (bbl)	Test Type	Production Method
06-14-2017	24	10120		500	1000	42.000	47.9		476	4817	1025	InitialPotentialTest	Flowing

No production test data available for this well.

DRILL STEM TESTS

No drill stem test data available for this well.

DRILL STEM TEST PIPE RECOVERY

No pipe recovery data data available for this well.

DRILL STEM TEST FLOW PERIODS

No flow period data available for this well.

PRODUCTION

API # 35049250890000

SUMMARY

Producing Entity:	WELL	Max Active Wells:	1	Cumulative Gas:	474264	Oil EUR:	
Reservoir:	WOODFORD	First Prod Date:	05-01-2017	Peak Oil:	14544	Gas EUR:	
District:	(NA)	Last Prod Date:	09-01-2018	Peak Gas:	106303	Oil Gatherer:	NEWFIELD EXPLORATION MID-CON INC
Lease:	TINA	Months Producing:	16	Daily Oil:	113	Gas Gatherer:	NEWFIELD EXPLORATION MID-CON INC
Latest Well Count:	1	Cumulative Oil:	70716	Daily Gas:	707		

PRODUCTION

Date	Monthly Oil (bbl)	Monthly Gas (Mcf)	Monthly Water (bbl)	Avg Daily Oil (bbl)	Avg Daily Gas (Mcf)	Avg Daily Water (bbl)	Wells	Days
05-01-2017	3828	20365	0	123.48	656.94	0	1	
06-01-2017	14544	106303	0	484.8	3543.43	0	1	
07-01-2017	8852	89493	0	285.55	2886.87	0	1	
08-01-2017	7366	72960	0	237.61	2353.55	0	1	
09-01-2017	6317	69907	0	210.57	2330.23	0	1	
10-01-2017	5277	56148	0	170.23	1811.23	0	1	
11-01-2017	4400	46146	0	146.67	1538.2	0	1	
01-01-2018	181	0	0	5.84	0	0	1	
02-01-2018	1145	12942	0	40.89	462.21	0	1	
03-01-2018	3362	0	0	108.45	0	0	1	
04-01-2018	2776	0	0	92.53	0	0	1	
05-01-2018	2937	0	0	94.74	0	0	1	
06-01-2018	2567	0	0	85.57	0	0	1	
07-01-2018	2559	0	0	82.55	0	0	1	

WELL DATA CARD - TINA 2H-23X



Well Card Details

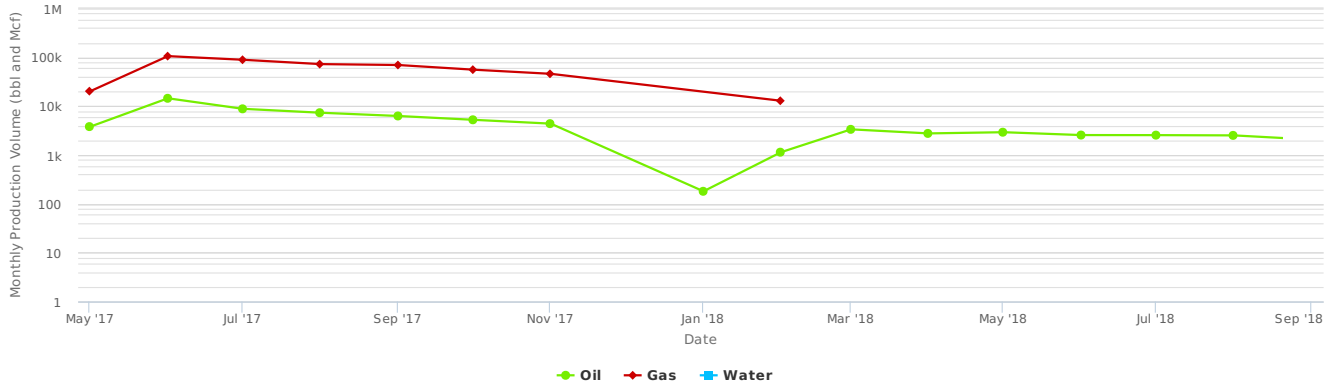
2018-12-11

Date	Monthly Oil (bbl)	Monthly Gas (Mcf)	Monthly Water (bbl)	Avg Daily Oil (bbl)	Avg Daily Gas (Mcf)	Avg Daily Water (bbl)	Wells	Days
08-01-2018	2529	0	0	81.58	0	0	1	
09-01-2018	2076	0	0	69.2	0	0	1	

No production data available for this well.

CHART

Monthly Production



No production time series data available for this well.

No production data available for this well.

HISTORY

Effective Date	Operator	Activity
06-14-2017		Well Test
05-16-2017	NEWFIELD EXPL	Completion
05-01-2017	NEWFIELD EXPLORATION COMPANY	Production
12-14-2016	NEWFIELD EXPL	Spud
12-07-2016	NEWFIELD	Permit
05-16-2016	NEWFIELD EXPLORATION COMPANY	Production

No history data available for this well.

WELL DATA CARD - TINA 3H-23X-2



Well Card Details

2018-12-11

TINA 3H-23X							
API #:	3504925090	County:	GARVIN (OK)	Township:	03N	Last Completion Date:	05-16-2017
Operator:	NEWFIELD EXPL	Lat, Lon:	34.6948637, -97.5930506	Range:	04W	Wellbore Count:	1
Status:	ACTIVE	Field:	PURDY SOUTH	Q/Q:	NW NE NW		
Completion Type:	OIL	Survey:		Spud Date:	01-07-2017		
GL:	1024 ft	Section:	35	First Completion Date:	05-16-2017		

PERMITS

PERMIT # 987031

GENERAL

Operator:	NEWFIELD	Lease Name:	TINA	Address:	CINDY HAWKINS 24 WATERWAY AVE STE 900 THE WOODLANDS, TX 77380	Filing Purpose:	NewDrill
TD:	20901 ft	Received:	12-07-2016	Issued:	12-07-2016	RRC Lease ID #:	0492187710
Phone:	918-582-2690	Type:	H				

SURFACE LOCATION & ACREAGE

District:		Section:	35	Survey:		County:	GARVIN
Block:		Abstract:					

FIELD

Field Name:	PURDY SOUTH	Permit Type:	OIL
--------------------	-------------	---------------------	-----

WELLBORES

API # 350492509000

WELLBORE

API #:	350492509000	Formation:	WOODFORD	True Vert. Depth:		Horizontal Length:	7842.98 ft
Trajectory:	H	Total Depth:	20484 ft	Lateral Length:	7288 ft	Elevation:	1024 ft

WELLBORE TRAJECTORY

No trajectory data available for this well.

No wellbore data available for this well.

WELL DESIGN

CASING

No casing data available for this well.

LINER

No liner data available for this well.

TUBING

No tubing data available for this well.

WELL LOGS

LAS LOGS

No LAS logs available for this well.

RASTER LOGS

No raster logs available for this well.

COMPLETION

API # 35049250900000

COMPLETION SUMMARY

API #:	35049250900000	Completion Date:	05-16-2017	Upper Perf:	13156 ft	Lower Perf:	20385 ft
TREATMENT JOB #1 - 35049250900000							
Source:	Additive Summary	Job Start Date:	04-07-2017	Job End Date:	05-04-2017	Treatment Top:	
Treatment Bottom:		Treatment Formation:		Stage Count:		Total Proppant:	10538110 lbs
Total Fluid:		Total Water:	349659 bbl	Total Additive:	444432 lbs	Max Treatment Rate:	
Max Treatment Pressure:		Frac Vendor:	UNIVERSAL	Treatment Type:	HYBRID LINEAR GEL/SLICKWATER HC	Remarks:	

TREATMENT DETAIL FOR JOB #1 - 35049250900000

WELL DATA CARD - TINA 3H-23X-2



Well Card Details

2018-12-11

API #	Source	Purpose	Material Name	Trade Name	Material Amount	Material Unit	Material Mass Concentration (%)	Supplier Name	Proppant Type	Proppant Mesh Size	Sand Quality	Cement Class
35049250900000	Additive Summary	ACIDS	Hydrochloric acid	PTLMP115	24221.67994	lbs	0.02	UNIVERSAL				
35049250900000	Additive Summary	ACIDS	Water	PTLMP115	108997.56002	lbs	0.08	UNIVERSAL				
35049250900000	Additive Summary	BASE FLUID	Water	WATER	122625411.3	lbs	91.79	UNIVERSAL				
35049250900000	Additive Summary	BREAKERS AND BREAKER CATALYSTS	Peroxydisulfuric acid (((HO)S(O)2)2O2), ammonium salt (1:2)	PTLBW102	1883.12764	lbs	0	UNIVERSAL				
35049250900000	Additive Summary	BREAKERS AND BREAKER CATALYSTS	Peroxydisulfuric acid (((HO)S(O)2)2O2), ammonium salt (1:2)	PTLBW103	2205.32062	lbs	0	UNIVERSAL				
35049250900000	Additive Summary	CLAY CONTROL		PTLCS226	62274.29999	lbs	0.05	UNIVERSAL				
35049250900000	Additive Summary	CORROSION INHIBITORS	2-Propanol	PTLAI161	49.22945	lbs	0	UNIVERSAL				
35049250900000	Additive Summary	CORROSION INHIBITORS	2-Propenal, 3-phenyl-	PTLAI161	8.20489	lbs	0	UNIVERSAL				
35049250900000	Additive Summary	CORROSION INHIBITORS	Poly(oxy-1,2-ethanediyl), .alpha.-isotridecyl-.omega.-hydroxy-	PTLAI161	8.20489	lbs	0	UNIVERSAL				
35049250900000	Additive Summary	CORROSION INHIBITORS		PTLAI161	4.10251	lbs	0	UNIVERSAL				
35049250900000	Additive Summary	CORROSION INHIBITORS		PTLAI161	24.61479	lbs	0	UNIVERSAL				
35049250900000	Additive Summary	FLUID LOSS/DIVERTERS	1,4-Dioxane-2,5-dione, 3,6-dimethyl-, (3R,6R)-, polymer with rel-(3R,6S)-3,6-dimethyl-1,4-dioxane-2,5-dione and (3S,6S)-3,6-dimethyl-1,4-dioxane-2,5-dione	PTLDA300	1544.42483	lbs	0	UNIVERSAL				
35049250900000	Additive Summary	FRICITION REDUCERS		PTLFR106	77989.00004	lbs	0.06	UNIVERSAL				
35049250900000	Additive Summary	GELLING AGENTS		PTLGL341	100684.29997	lbs	0.08	UNIVERSAL				
35049250900000	Additive Summary	IRON CONTROL	1,2,3-Propanetricarboxylic acid, 2-hydroxy-	PTLJS352	4526.36798	lbs	0	UNIVERSAL				
35049250900000	Additive Summary	IRON CONTROL		PTLJS347	1553.09997	lbs	0	UNIVERSAL				
35049250900000	Additive Summary	NONEMULSIFIERS	Alcohols, C10-16, ethoxylated	PTLNE353	2783.78145	lbs	0	UNIVERSAL				
35049250900000	Additive Summary	NONEMULSIFIERS		PTLNE353	55675.62896	lbs	0.04	UNIVERSAL				
35049250900000	Additive Summary	PROPPANTS	Quartz (SiO2)	PTL4070	6953904.01433	lbs	5.21	UNIVERSAL	SAND			
35049250900000	Additive Summary	PROPPANTS	Quartz (SiO2)	PTL100	3584206.23127	lbs	2.68	UNIVERSAL	SAND			

No treatment detail data available for this treatment job.

TREATMENT JOB #2 - 35049250900000												
Source:	State Agency	Job Start Date:		Job End Date:	05-16-2017	Treatment Top:	13156 ft					
Treatment Bottom:	20385 ft	Treatment Formation:	WOODFORD	Stage Count:		Total Proppant:	10519220 lbs					
Total Fluid:	334322 bbl	Total Water:		Total Additive:		Max Treatment Rate:						
Max Treatment Pressure:		Frac Vendor:		Treatment Type:		Remarks:	Acid Type: 15% HCL - 336 BBLs, Frac Type: TOTAL FLUIDS: 333.986 BBLs.TOTAL PROPPANT: 10.519.220 LBS.					

TREATMENT DETAIL FOR JOB #2 - 35049250900000												
API #	Source	Purpose	Material Name	Trade Name	Material Amount	Material Unit	Material Mass Concentration (%)	Supplier Name	Proppant Type	Proppant Mesh Size	Sand Quality	Cement Class
35049250900000	State Agency	FLUID	frac type : total fl		14027412	GALS						
35049250900000	State Agency	PROPPANT	total proppant :		10519220	LBS			SAND			
35049250900000	State Agency				14112	GALS						

No treatment detail data available for this treatment job.

No treatment job data available for this well.

No completion data available for this well.

WELL DATA CARD - TINA 3H-23X-2



Well Card Details

2018-12-11

FORMATIONS

Formation	Top (ft)
WOODFORD	13156

No formation data available for this well.

WELL TESTS

PRODUCTION													
Test Date	Hours Tested	GOR	Casing Pressure (psi)	Flowing Tubing Pressure (psi)	Initial Shut In Pressure (psi)	Choke Size	Oil/Liquid Gravity	Gas Gravity	Oil Volume (bbl)	Gas Volume (Mcf)	Water Volume (bbl)	Test Type	Production Method
06-15-2017	24	8491		500	1000	34.000	50.4		635	5392	1015	InitialPotentialTest	Flowing

No production test data available for this well.

DRILL STEM TESTS

No drill stem test data available for this well.

DRILL STEM TEST PIPE RECOVERY

No pipe recovery data data available for this well.

DRILL STEM TEST FLOW PERIODS

No flow period data available for this well.

PRODUCTION

API # 35049250900000

SUMMARY

Producing Entity:	WELL	Max Active Wells:	1	Cumulative Gas:	617548	Oil EUR:	
Reservoir:	WOODFORD	First Prod Date:	05-01-2017	Peak Oil:	19719	Gas EUR:	
District:	(NA)	Last Prod Date:	09-01-2018	Peak Gas:	115992	Oil Gatherer:	NEWFIELD EXPLORATION MID-CON INC
Lease:	TINA	Months Producing:	16	Daily Oil:	160	Gas Gatherer:	NEWFIELD EXPLORATION MID-CON INC
Latest Well Count:	1	Cumulative Oil:	100438	Daily Gas:	1006		

PRODUCTION								
Date	Monthly Oil (bbl)	Monthly Gas (Mcf)	Monthly Water (bbl)	Avg Daily Oil (bbl)	Avg Daily Gas (Mcf)	Avg Daily Water (bbl)	Wells	Days
05-01-2017	5544	25602	0	178.84	825.87	0	1	
06-01-2017	19719	115992	0	657.3	3866.4	0	1	
07-01-2017	13914	108629	0	448.84	3504.16	0	1	
08-01-2017	11114	92550	0	358.52	2985.48	0	1	
09-01-2017	9045	93299	0	301.5	3109.97	0	1	
10-01-2017	7668	80082	0	247.35	2583.29	0	1	
11-01-2017	4800	58070	0	160	1935.67	0	1	
01-01-2018	1159	11498	0	37.39	370.9	0	1	
02-01-2018	3572	31826	0	127.57	1136.64	0	1	
03-01-2018	4400	0	0	141.94	0	0	1	
04-01-2018	3700	0	0	123.33	0	0	1	
05-01-2018	3827	0	0	123.45	0	0	1	
06-01-2018	3337	0	0	111.23	0	0	1	
07-01-2018	3124	0	0	100.77	0	0	1	
08-01-2018	2752	0	0	88.77	0	0	1	
09-01-2018	2763	0	0	92.1	0	0	1	

No production data available for this well.

CHART

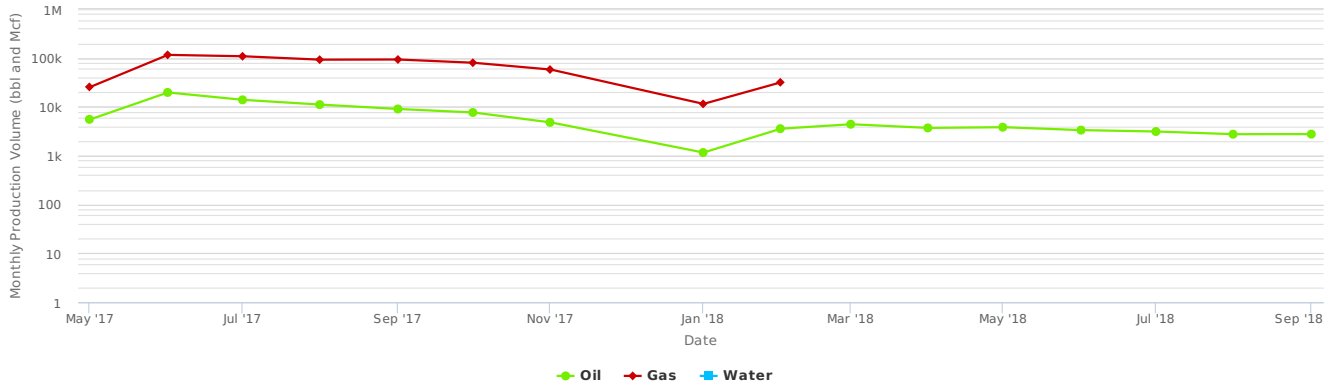
WELL DATA CARD - TINA 3H-23X-2



Well Card Details

2018-12-11

Monthly Production



No production time series data available for this well.

No production data available for this well.

HISTORY

Effective Date	Operator	Activity
06-15-2017		Well Test
05-16-2017	NEWFIELD EXPL	Completion
05-16-2017	NEWFIELD EXPLORATION COMPANY	Production
05-01-2017	NEWFIELD EXPLORATION COMPANY	Production
01-07-2017	NEWFIELD EXPL	Spud
12-07-2016	NEWFIELD	Permit

No history data available for this well.

WELL DATA CARD - TINA 4H-23X



Well Card Details

2018-12-11

TINA 4H-23X							
API #:	3504925091	County:	GARVIN (OK)	Township:	03N	Last Completion Date:	05-16-2017
Operator:	NEWFIELD EXPL	Lat, Lon:	34.6948637, -97.592982	Range:	04W	Wellbore Count:	1
Status:	ACTIVE	Field:	PURDY SOUTH	Q/Q:	NW NE NW		
Completion Type:	OIL	Survey:		Spud Date:	02-02-2017		
GL:	1024 ft	Section:	35	First Completion Date:	05-16-2017		

PERMITS

PERMIT # 987032

GENERAL

Operator:	NEWFIELD	Lease Name:	TINA	Address:	CINDY HAWKINS 24 WATERWAY AVE STE 900 THE WOODLANDS, TX 77380	Filing Purpose:	NewDrill
TD:	21008 ft	Received:	12-07-2016	Issued:	12-07-2016	RRC Lease ID #:	0492187700
Phone:	918-582-2690	Type:	H				

SURFACE LOCATION & ACREAGE

District:		Section:	35	Survey:		County:	GARVIN
Block:		Abstract:					

FIELD

Field Name:	PURDY SOUTH	Permit Type:	OIL
--------------------	-------------	---------------------	-----

WELLBORES

API # 350492509100

WELLBORE

API #:	350492509100	Formation:	WOODFORD	True Vert. Depth:		Horizontal Length:	8202.52 ft
Trajectory:	H	Total Depth:	20969 ft	Lateral Length:	7719 ft	Elevation:	1024 ft

WELLBORE TRAJECTORY

No trajectory data available for this well.

No wellbore data available for this well.

WELL DESIGN

CASING

No casing data available for this well.

LINER

No liner data available for this well.

TUBING

No tubing data available for this well.

WELL LOGS

LAS LOGS

No LAS logs available for this well.

RASTER LOGS

No raster logs available for this well.

COMPLETION

API # 35049250910000

COMPLETION SUMMARY

API #:	35049250910000	Completion Date:	05-16-2017	Upper Perf:	13349 ft	Lower Perf:	20859 ft
TREATMENT JOB #1 - 35049250910000							
Source:	Additive Summary	Job Start Date:	04-07-2017	Job End Date:	05-06-2017	Treatment Top:	
Treatment Bottom:		Treatment Formation:		Stage Count:		Total Proppant:	10875062 lbs
Total Fluid:		Total Water:	354238 bbl	Total Additive:	448415 lbs	Max Treatment Rate:	
Max Treatment Pressure:		Frac Vendor:	UNIVERSAL	Treatment Type:	HYBRID LINEAR GEL/SLICKWATER HC	Remarks:	

TREATMENT DETAIL FOR JOB #1 - 35049250910000

WELL DATA CARD - TINA 4H-23X



Well Card Details

2018-12-11

API #	Source	Purpose	Material Name	Trade Name	Material Amount	Material Unit	Material Mass Concentration (%)	Supplier Name	Proppant Type	Proppant Mesh Size	Sand Quality	Cement Class
35049250910000	Additive Summary	ACIDS	Hydrochloric acid	PTLMP115	25083.40002	lbs	0.02	UNIVERSAL				
35049250910000	Additive Summary	ACIDS	Water	PTLMP115	112875.30002	lbs	0.08	UNIVERSAL				
35049250910000	Additive Summary	BASE FLUID	Water	WATER	124231266.6	lbs	91.66	UNIVERSAL				
35049250910000	Additive Summary	BREAKERS AND BREAKER CATALYSTS	Peroxydisulfuric acid (((HO)S(O)2)2O2), ammonium salt (1:2)	PTLBW103	2150.28767	lbs	0	UNIVERSAL				
35049250910000	Additive Summary	BREAKERS AND BREAKER CATALYSTS	Peroxydisulfuric acid (((HO)S(O)2)2O2), ammonium salt (1:2)	PTLBW102	2212.32474	lbs	0	UNIVERSAL				
35049250910000	Additive Summary	CLAY CONTROL		PTLCS226	61649.71996	lbs	0.05	UNIVERSAL				
35049250910000	Additive Summary	CORROSION INHIBITORS	2-Propanol	PTLAI161	54.63269	lbs	0	UNIVERSAL				
35049250910000	Additive Summary	CORROSION INHIBITORS	2-Propenal, 3-phenyl-	PTLAI161	9.1054	lbs	0	UNIVERSAL				
35049250910000	Additive Summary	CORROSION INHIBITORS	Poly(oxy-1,2-ethanediyl), .alpha.-isotridecyl-.omega.-hydroxy-	PTLAI161	9.1054	lbs	0	UNIVERSAL				
35049250910000	Additive Summary	CORROSION INHIBITORS		PTLAI161	4.55277	lbs	0	UNIVERSAL				
35049250910000	Additive Summary	CORROSION INHIBITORS		PTLAI161	27.31634	lbs	0	UNIVERSAL				
35049250910000	Additive Summary	FLUID LOSS/DIVERTERS	1,4-Dioxane-2,5-dione, 3,6-dimethyl-, (3R,6R)-, polymer with rel-(3R,6S)-3,6-dimethyl-1,4-dioxane-2,5-dione and (3S,6S)-3,6-dimethyl-1,4-dioxane-2,5-dione	PTLDA300	2353.40921	lbs	0	UNIVERSAL				
35049250910000	Additive Summary	FRICITION REDUCERS		PTLFR106	82138.94999	lbs	0.06	UNIVERSAL				
35049250910000	Additive Summary	GELLING AGENTS		PTLGL341	94071.10001	lbs	0.07	UNIVERSAL				
35049250910000	Additive Summary	IRON CONTROL	1,2,3-Propanetricarboxylic acid, 2-hydroxy-	PTLJS352	5027.86903	lbs	0	UNIVERSAL				
35049250910000	Additive Summary	IRON CONTROL		PTLJS347	1636.60003	lbs	0	UNIVERSAL				
35049250910000	Additive Summary	NONEMULSIFIERS	Alcohols, C10-16, ethoxylated	PTLNE353	2814.86849	lbs	0	UNIVERSAL				
35049250910000	Additive Summary	NONEMULSIFIERS		PTLNE353	56297.36996	lbs	0.04	UNIVERSAL				
35049250910000	Additive Summary	PROPPANTS	Quartz (SiO2)	PTL100	3705789.03538	lbs	2.73	UNIVERSAL	SAND			
35049250910000	Additive Summary	PROPPANTS	Quartz (SiO2)	PTL4070	7169272.97777	lbs	5.29	UNIVERSAL	SAND			

No treatment detail data available for this treatment job.

TREATMENT JOB #2 - 35049250910000												
Source:	State Agency	Job Start Date:		Job End Date:	05-16-2017	Treatment Top:	13349 ft					
Treatment Bottom:	20859 ft	Treatment Formation:	WOODFORD	Stage Count:		Total Proppant:	11055510 lbs					
Total Fluid:	354603 bbl	Total Water:		Total Additive:		Max Treatment Rate:						
Max Treatment Pressure:		Frac Vendor:		Treatment Type:		Remarks:	Acid Type: 15% HCL - 358 BBLs, Frac Type: TOTAL FLUIDS: 354.245 BBLSTOTAL PROPPANT: 11.055.510 LBS.					

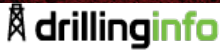
TREATMENT DETAIL FOR JOB #2 - 35049250910000												
API #	Source	Purpose	Material Name	Trade Name	Material Amount	Material Unit	Material Mass Concentration (%)	Supplier Name	Proppant Type	Proppant Mesh Size	Sand Quality	Cement Class
35049250910000	State Agency	FLUID	frac type : total fl		14878290	GALS						
35049250910000	State Agency	PROPPANT	total proppant :		11055510	LBS			SAND			
35049250910000	State Agency				15036	GALS						

No treatment detail data available for this treatment job.

No treatment job data available for this well.

No completion data available for this well.

WELL DATA CARD - TINA 4H-23X



Well Card Details

2018-12-11

FORMATIONS

Formation	Top (ft)
WOODFORD	13349

No formation data available for this well.

WELL TESTS

PRODUCTION

Test Date	Hours Tested	GOR	Casing Pressure (psi)	Flowing Tubing Pressure (psi)	Initial Shut In Pressure (psi)	Choke Size	Oil/Liquid Gravity	Gas Gravity	Oil Volume (bbl)	Gas Volume (Mcf)	Water Volume (bbl)	Test Type	Production Method
06-15-2017	24	7987		500	1000	38.000	49.59		688	5495	1035	InitialPotentialTest	Flowing

No production test data available for this well.

DRILL STEM TESTS

No drill stem test data available for this well.

DRILL STEM TEST PIPE RECOVERY

No pipe recovery data data available for this well.

DRILL STEM TEST FLOW PERIODS

No flow period data available for this well.

PRODUCTION

API # 35049250910000

SUMMARY

Producing Entity:	WELL	Max Active Wells:	1	Cumulative Gas:	664083	Oil EUR:	
Reservoir:	WOODFORD	First Prod Date:	05-01-2017	Peak Oil:	22372	Gas EUR:	
District:	(NA)	Last Prod Date:	09-01-2018	Peak Gas:	116193	Oil Gatherer:	NEWFIELD EXPLORATION MID-CON INC
Lease:	TINA	Months Producing:	17	Daily Oil:	158	Gas Gatherer:	NEWFIELD EXPLORATION MID-CON INC
Latest Well Count:	1	Cumulative Oil:	107002	Daily Gas:	1061		

PRODUCTION

Date	Monthly Oil (bbl)	Monthly Gas (Mcf)	Monthly Water (bbl)	Avg Daily Oil (bbl)	Avg Daily Gas (Mcf)	Avg Daily Water (bbl)	Wells	Days
05-01-2017	4465	20095	0	144.03	648.23	0	1	
06-01-2017	22372	116193	0	745.73	3873.1	0	1	
07-01-2017	14971	107713	0	482.94	3474.61	0	1	
08-01-2017	11105	90196	0	358.23	2909.55	0	1	
09-01-2017	8873	91585	0	295.77	3052.83	0	1	
10-01-2017	7320	76849	0	236.13	2479	0	1	
11-01-2017	5216	61530	0	173.87	2051	0	1	
12-01-2017	903	11528	0	29.13	371.87	0	1	
01-01-2018	4750	45574	0	153.23	1470.13	0	1	
02-01-2018	3945	42820	0	140.89	1529.29	0	1	
03-01-2018	4614	0	0	148.84	0	0	1	
04-01-2018	3501	0	0	116.7	0	0	1	
05-01-2018	3654	0	0	117.87	0	0	1	
06-01-2018	3111	0	0	103.7	0	0	1	
07-01-2018	2942	0	0	94.9	0	0	1	
08-01-2018	2709	0	0	87.39	0	0	1	
09-01-2018	2551	0	0	85.03	0	0	1	

No production data available for this well.

CHART

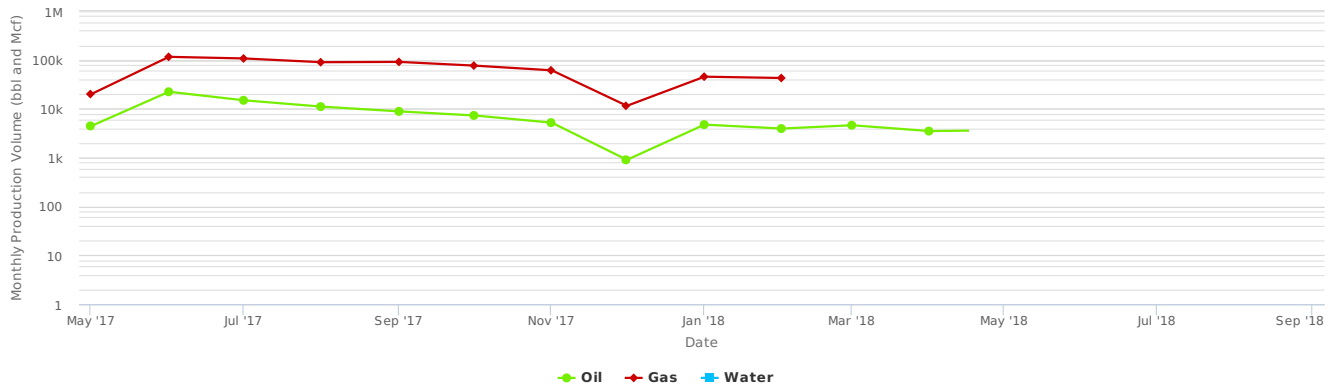
WELL DATA CARD - TINA 4H-23X



Well Card Details

2018-12-11

Monthly Production



No production time series data available for this well.

No production data available for this well.

HISTORY

Effective Date	Operator	Activity
06-15-2017		Well Test
05-16-2017	NEWFIELD EXPL	Completion
05-16-2017	NEWFIELD EXPLORATION COMPANY	Production
05-01-2017	NEWFIELD EXPLORATION COMPANY	Production
02-02-2017	NEWFIELD EXPL	Spud
12-07-2016	NEWFIELD	Permit

No history data available for this well.

WELL DATA CARD - TINA 5H-23X



Well Card Details

2018-12-11

TINA 5H-23X					
API #:	3504925097	County:	GARVIN (OK)	Township:	03N
Operator:	NEWFIELD EXPL	Lat, Lon:	34.6965499, -97.5844674	Range:	04W
Status:	ACTIVE	Field:	UNKNOWN	Q/Q:	SW SE SE
Completion Type:	OIL	Survey:		Spud Date:	01-14-2017
GL:	1007 ft	Section:	26	First Completion Date:	05-19-2017
				Last Completion Date:	05-19-2017
				Wellbore Count:	1

PERMITS

PERMIT # 987950

GENERAL

Operator:	NEWFIELD	Lease Name:	TINA	Address:	CINDY HAWKINS 24 WATERWAY AVE STE 900 THE WOODLANDS, TX 77380	Filing Purpose:	NewDrill
TD:	12835 ft	Received:	12-14-2016	Issued:	12-14-2016	RRC Lease ID #:	0492187750
Phone:	918-582-2690	Type:	H				

SURFACE LOCATION & ACREAGE

District:		Section:	26	Survey:		County:	GARVIN
Block:		Abstract:					

FIELD

Field Name:	NOT REPORTED	Permit Type:	OIL
-------------	--------------	--------------	-----

WELLBORES

API # 350492509700

WELLBORE

API #:	350492509700	Formation:	WOODFORD	True Vert. Depth:		Horizontal Length:	7475.45 ft
Trajectory:	H	Total Depth:	20858 ft	Lateral Length:	7666 ft	Elevation:	1007 ft

WELLBORE TRAJECTORY

No trajectory data available for this well.

No wellbore data available for this well.

WELL DESIGN

CASING

No casing data available for this well.

LINER

No liner data available for this well.

TUBING

No tubing data available for this well.

WELL LOGS

LAS LOGS

No LAS logs available for this well.

RASTER LOGS

No raster logs available for this well.

COMPLETION

API # 35049250970000

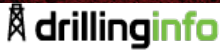
COMPLETION SUMMARY

API #:	35049250970000	Completion Date:	05-19-2017	Upper Perf:	13293 ft	Lower Perf:	20685 ft
TREATMENT JOB #1 - 35049250970000							
Source:	Additive Summary	Job Start Date:	04-15-2017	Job End Date:	04-30-2017	Treatment Top:	
Treatment Bottom:		Treatment Formation:		Stage Count:		Total Proppant:	11324385 lbs
Total Fluid:		Total Water:	366548 bbl	Total Additive:	384544 lbs	Max Treatment Rate:	
Max Treatment Pressure:		Frac Vendor:	HALLIBURTON	Treatment Type:	LINEAR GEL HC	Remarks:	

TREATMENT DETAIL FOR JOB #1 - 35049250970000

API #	Source	Purpose	Material Name	Trade Name	Material Amount	Material Unit	Material Mass Concentration (%)	Supplier Name	Proppant Type	Proppant Mesh Size	Sand Quality	Cement Class
35049250970000	Additive Summary	ACIDS	Hydrochloric acid		22188.16652	lbs	0.02					
35049250970000	Additive Summary	BASE FLUID	Water	FRESH WATER	128394500.16	lbs	91.73	NEWFIELD				

WELL DATA CARD - TINA 5H-23X



Well Card Details

2018-12-11

API #	Source	Purpose	Material Name	Trade Name	Material Amount	Material Unit	Material Mass Concentration (%)	Supplier Name	Proppant Type	Proppant Mesh Size	Sand Quality	Cement Class
35049250970000	Additive Summary	BIOCIDES		SODIUM HYPOCHLORITE	0	lbs		SABRE ENERGY SERVICES				
35049250970000	Additive Summary	BREAKERS AND BREAKER CATALYSTS	Peroxydisulfuric acid ((HO)S(O)2]2O2), ammonium salt (1:2)		1581.00529	lbs	0					
35049250970000	Additive Summary	BREAKERS AND BREAKER CATALYSTS		RELEASE BREAKER	0	lbs		HALLIBURTON				
35049250970000	Additive Summary	BREAKERS AND BREAKER CATALYSTS		SP	0	lbs		HALLIBURTON				
35049250970000	Additive Summary	BUFFER		MO-67	0	lbs		HALLIBURTON				
35049250970000	Additive Summary	CLAY CONTROL		CLA-WEB II	0	lbs		HALLIBURTON				
35049250970000	Additive Summary	CORROSION INHIBITORS	2-Propyn-1-ol		21.48907	lbs	0					
35049250970000	Additive Summary	CORROSION INHIBITORS		HAIOS	0	lbs		HALLIBURTON				
35049250970000	Additive Summary	CROSSLINKERS AND RELATED ADDITIVES	Borax (B4Na2O7.10H2O)		462.67998	lbs	0					
35049250970000	Additive Summary	CROSSLINKERS AND RELATED ADDITIVES		CL-43	0	lbs		HALLIBURTON				
35049250970000	Additive Summary	FRICTION REDUCERS		FDP S1204-15	0	lbs		HALLIBURTON				
35049250970000	Additive Summary	GELLING AGENTS	Guar gum		94741.31196	lbs	0.07					
35049250970000	Additive Summary	GELLING AGENTS		WG-35 GELLING AGENT	0	lbs		HALLIBURTON				
35049250970000	Additive Summary	IRON CONTROL	1,2,3-Propanetricarboxylic acid, 2-hydroxy-		911.10899	lbs	0					
35049250970000	Additive Summary	OTHER ADDITIVES		FDP-S1245-16	0	lbs		HALLIBURTON				
35049250970000	Additive Summary	OTHER ADDITIVES		FE-1A ACIDIZING COMPOSITION	0	lbs		HALLIBURTON				
35049250970000	Additive Summary	OTHER ADDITIVES		FE2A	0	lbs		HALLIBURTON				
35049250970000	Additive Summary	OTHER ADDITIVES		OptiKleen-WF(TM)	0	lbs		HALLIBURTON				
35049250970000	Additive Summary	PROPPANTS	1,3,5,7-Tetraazatricyclo[3.3.1.1.1,7]decane		70531.99701	lbs	0.05		RESIN COATED			
35049250970000	Additive Summary	PROPPANTS	Phenol, polymer with formaldehyde		176329.9821	lbs	0.13		SAND			
35049250970000	Additive Summary	PROPPANTS	Quartz (SiO2)		11077523.19418	lbs	7.91		SAND			
35049250970000	Additive Summary	PROPPANTS			0	lbs		HALLIBURTON		40/70	WHITE	
35049250970000	Additive Summary	PROPPANTS			0	lbs		HALLIBURTON		100	WHITE	
35049250970000	Additive Summary	PROPPANTS			0	lbs		HALLIBURTON		40/70		
35049250970000	Additive Summary	SURFACTANTS	Alcohols, C12-15, propoxylated		18017.84955	lbs	0.01	HALLIBURTON				
35049250970000	Additive Summary	SURFACTANTS		FDPS104612	0	lbs		HALLIBURTON				
35049250970000	Additive Summary	SURFACTANTS		HCL	0	lbs		HALLIBURTON				
35049250970000	Additive Summary	UNKNOWN	1,2-Ethanediol		1388.03999	lbs	0					
35049250970000	Additive Summary	UNKNOWN	1,4-Dioxane-2,5-dione, 3,6-dimethyl-, (3R,6R)-, polymer with rel-(3R,6S)-3,6-dimethyl-1,4-dioxane-2,5-dione and (3S,6S)-3,6-dimethyl-1,4-dioxane-2,5-dione		3100.01025	lbs	0	HALLIBURTON				
35049250970000	Additive Summary	UNKNOWN	1-Octadecene		25.78689	lbs	0	HALLIBURTON				
35049250970000	Additive Summary	UNKNOWN	2-Propenoic acid, polymer with ethenylbenzene and 2-ethylhexyl 2-propenoate		474.30156	lbs	0	HALLIBURTON				
35049250970000	Additive Summary	UNKNOWN	Acetic acid		790.27461	lbs	0					
35049250970000	Additive Summary	UNKNOWN	Acetic acid, 1,1'-anhydride		1317.12437	lbs	0					
35049250970000	Additive Summary	UNKNOWN	Alcohols, C10-16, ethoxylated		64.46721	lbs	0	HALLIBURTON				
35049250970000	Additive Summary	UNKNOWN	Alcohols, C12-16, ethoxylated		18017.84955	lbs	0.01					

WELL DATA CARD - TINA 5H-23X



Well Card Details

2018-12-11

API #	Source	Purpose	Material Name	Trade Name	Material Amount	Material Unit	Material Mass Concentration (%)	Supplier Name	Proppant Type	Proppant Mesh Size	Sand Quality	Cement Class
35049250970000	Additive Summary	UNKNOWN	Distillates (petroleum), hydrotreated light		10191.63593	lbs	0.01					
35049250970000	Additive Summary	UNKNOWN	Fatty acids, tall-oil		64.46721	lbs	0	HALLIBURTON				
35049250970000	Additive Summary	UNKNOWN	Hypochlorous acid, sodium salt (1:1)		12773.64048	lbs	0.01					
35049250970000	Additive Summary	UNKNOWN	Methanol		18146.78398	lbs	0.01					
35049250970000	Additive Summary	UNKNOWN	Peroxydisulfuric acid ((HO)S(O)2)2O2), sodium salt (1:2)		140.00047	lbs	0					
35049250970000	Additive Summary	UNKNOWN	Poly(oxy-1,2-ethanediyl), .alpha.-(4-nonylphenyl)-.omega.-hydroxy-, branched		1698.60593	lbs	0					
35049250970000	Additive Summary	UNKNOWN	Sodium chloride (NaCl)		31.2229	lbs	0					
35049250970000	Additive Summary	UNKNOWN	Sodium hydroxide (Na(OH))		936.68711	lbs	0					
35049250970000	Additive Summary	UNKNOWN	Sodium perborate tetrahydrate		3344.01104	lbs	0					
35049250970000	Additive Summary	UNKNOWN	Sulfuric acid sodium salt (1:2)		0.14	lbs	0					
35049250970000	Additive Summary	UNKNOWN	Thiourea, polymer with formaldehyde and 1-phenylethanone		64.46721	lbs	0					
35049250970000	Additive Summary	UNKNOWN	Ulexite		2776.07998	lbs	0					
35049250970000	Additive Summary	UNKNOWN	Water	Ingredients	101073.17877	lbs	0.07	UNKNOWN				
35049250970000	Additive Summary	UNKNOWN			3002.97514	lbs	0	HALLIBURTON				
35049250970000	Additive Summary	UNKNOWN			67199.21918	lbs	0.05	HALLIBURTON				

No treatment detail data available for this treatment job.

TREATMENT JOB #2 - 35049250970000												
Source:	State Agency	Job Start Date:		Job End Date:	05-19-2017	Treatment Top:	13293 ft					
Treatment Bottom:	20685 ft	Treatment Formation:	WOODFORD	Stage Count:		Total Proppant:						
Total Fluid:	367279 bbl	Total Water:		Total Additive:		Max Treatment Rate:						
Max Treatment Pressure:		Frac Vendor:		Treatment Type:		Remarks:	Acid Type: 15% HCL - 359 BBLs, Frac Type: TOTAL FLUIDS: 366.920 BBLSTOTAL PROPPANT - 10.473.445 LBS					

TREATMENT DETAIL FOR JOB #2 - 35049250970000												
API #	Source	Purpose	Material Name	Trade Name	Material Amount	Material Unit	Material Mass Concentration (%)	Supplier Name	Proppant Type	Proppant Mesh Size	Sand Quality	Cement Class
35049250970000	State Agency	FLUID	frac type : total fl		15410640	GALS						
35049250970000	State Agency				15078	GALS						
35049250970000	State Agency				10473445	LBS						

No treatment detail data available for this treatment job.

No treatment job data available for this well.

No completion data available for this well.

FORMATIONS	
Formations	Top (ft)
WOODFORD	13293

No formation data available for this well.

WELL TESTS													
PRODUCTION													
Test Date	Hours Tested	GOR	Casing Pressure (psi)	Flowing Tubing Pressure (psi)	Initial Shut In Pressure (psi)	Choke Size	Oil/Liquid Gravity	Gas Gravity	Oil Volume (bbl)	Gas Volume (Mcf)	Water Volume (bbl)	Test Type	Production Method
06-13-2017	24	6785		500	1000	48.000	48.4		809	5489	1365	InitialPotentialTest	Flowing

No production test data available for this well.

DRILL STEM TESTS													
DRILL STEM TEST PIPE RECOVERY													
No drill stem test data available for this well.													

WELL DATA CARD - TINA 5H-23X



No pipe recovery data available for this well.

Well Card Details

2018-12-11

DRILL STEM TEST FLOW PERIODS

No flow period data available for this well.

PRODUCTION

API # 35049250970000

SUMMARY

Producing Entity:	WELL	Max Active Wells:	1	Cumulative Gas:	667277	Oil EUR:	
Reservoir:	WOODFORD	First Prod Date:	05-01-2017	Peak Oil:	23550	Gas EUR:	
District:	(N/A)	Last Prod Date:	09-01-2018	Peak Gas:	114094	Oil Gatherer:	NEWFIELD EXPLORATION MID-CON INC
Lease:	TINA	Months Producing:	17	Daily Oil:	222	Gas Gatherer:	NEWFIELD EXPLORATION MID-CON INC
Latest Well Count:	1	Cumulative Oil:	135486	Daily Gas:	1093		

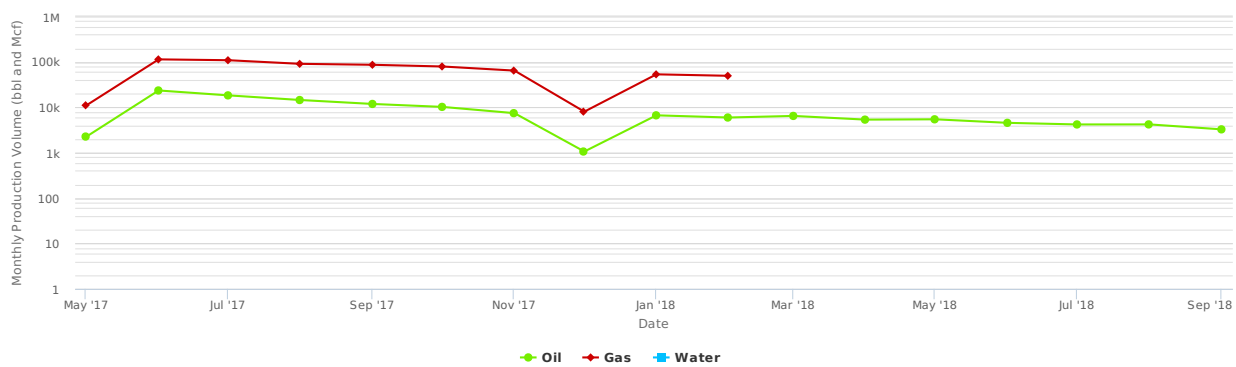
PRODUCTION

Date	Monthly Oil (bbl)	Monthly Gas (Mcf)	Monthly Water (bbl)	Avg Daily Oil (bbl)	Avg Daily Gas (Mcf)	Avg Daily Water (bbl)	Wells	Days
05-01-2017	2272	11120	0	73.29	358.71	0	1	
06-01-2017	23550	114094	0	785	3803.13	0	1	
07-01-2017	18362	109321	0	592.32	3526.48	0	1	
08-01-2017	14506	90939	0	467.94	2933.52	0	1	
09-01-2017	11884	86700	0	396.13	2890	0	1	
10-01-2017	10233	79519	0	330.1	2565.13	0	1	
11-01-2017	7448	64564	0	248.27	2152.13	0	1	
12-01-2017	1063	8042	0	34.29	259.42	0	1	
01-01-2018	6671	53414	0	215.19	1723.03	0	1	
02-01-2018	5969	49564	0	213.18	1770.14	0	1	
03-01-2018	6471	0	0	208.74	0	0	1	
04-01-2018	5363	0	0	178.77	0	0	1	
05-01-2018	5453	0	0	175.9	0	0	1	
06-01-2018	4557	0	0	151.9	0	0	1	
07-01-2018	4199	0	0	135.45	0	0	1	
08-01-2018	4210	0	0	135.81	0	0	1	
09-01-2018	3275	0	0	109.17	0	0	1	

No production data available for this well.

CHART

Monthly Production



No production time series data available for this well.

No production data available for this well.

HISTORY

Effective Date	Operator	Activity
06-13-2017		Well Test
05-19-2017	NEWFIELD EXPL	Completion
05-19-2017	NEWFIELD EXPLORATION COMPANY	Production
05-01-2017	NEWFIELD EXPLORATION COMPANY	Production
01-14-2017	NEWFIELD EXPL	Spud
12-14-2016	NEWFIELD	Permit

No history data available for this well.

WELL DATA CARD - TINA 6H-23X



Well Card Details

2018-12-11

TINA 6H-23X							
API #:	3504925098	County:	GARVIN (OK)	Township:	03N	Last Completion Date:	05-18-2017
Operator:	NEWFIELD EXPL	Lat, Lon:	34.6965499, -97.5843299	Range:	04W	Wellbore Count:	1
Status:	ACTIVE	Field:	UNKNOWN	Q/Q:	SW SE SE		
Completion Type:	OIL	Survey:		Spud Date:	02-22-2017		
GL:	1002 ft	Section:	26	First Completion Date:	05-18-2017		

PERMITS

PERMIT # 988049

GENERAL

Operator:	NEWFIELD	Lease Name:	TINA	Address:	CINDY HAWKINS 24 WATERWAY AVE STE 900 THE WOODLANDS, TX 77380	Filing Purpose:	NewDrill
TD:	20918 ft	Received:	12-16-2016	Issued:	12-16-2016	RRC Lease ID #:	0492188370
Phone:	918-582-2690	Type:	H				

SURFACE LOCATION & ACREAGE

District:		Section:	26	Survey:		County:	GARVIN
Block:		Abstract:					

FIELD

Field Name:	NOT REPORTED	Permit Type:	OIL
--------------------	--------------	---------------------	-----

No permit data available for this well.

WELLBORES

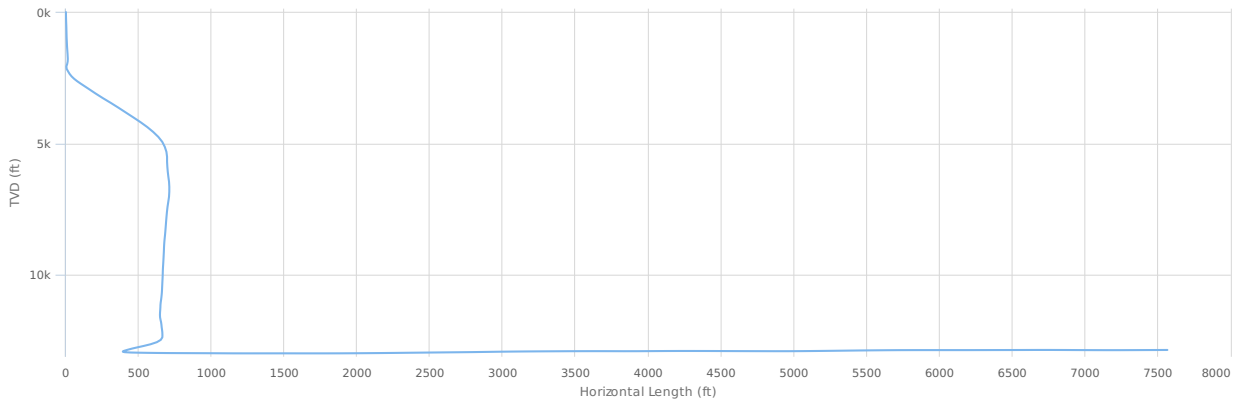
API # 350492509800

WELLBORE

API #:	350492509800	Formation:	WOODFORD	True Vert. Depth:	12871.48 ft	Horizontal Length:	7564.77 ft
Trajectory:	H	Total Depth:	20855 ft	Lateral Length:	7454 ft	Elevation:	1002 ft

WELLBORE TRAJECTORY

Chart Type: Total distance from well head



No trajectory data available for this well.

No wellbore data available for this well.

WELL DESIGN

CASING

No casing data available for this well.

LINER

No liner data available for this well.

TUBING

No tubing data available for this well.

WELL LOGS

LAS LOGS

No LAS logs available for this well.

RASTER LOGS

No raster logs available for this well.

COMPLETION

API # 35049250980000

WELL CARD DETAILS FOR: TINA 6H-23X - 3504925098

Page 1 of 5

Copyright ©2018 by DrillingInfo, Inc. PO Box 5545 Austin, TX 78763 www.drillinginfo.com

No part of this document may be reproduced or transmitted in any form or by any means, electronic, mechanical, photocopying, recording, or otherwise, without prior written permission.

"Data provided by and used with permission from DrillingInfo."

WELL DATA CARD - TINA 6H-23X



Well Card Details

2018-12-11

COMPLETION SUMMARY

API #: 35049250980000 **Completion Date:** 05-18-2017 **Upper Perf:** 13324 ft **Lower Perf:** 20656 ft

TREATMENT JOB #1 - 35049250980000

Source: Additive Summary **Job Start Date:** 04-15-2017 **Job End Date:** 04-30-2017 **Treatment Top:**
Treatment Bottom: **Treatment Formation:** **Stage Count:** **Total Proppant:** 10892023 lbs
Total Fluid: **Total Water:** 361566 bbl **Total Additive:** 372884 lbs **Max Treatment Rate:**
Max Treatment Pressure: **Frac Vendor:** HALLIBURTON **Treatment Type:** LINEAR GEL HC **Remarks:**

TREATMENT DETAIL FOR JOB #1 - 35049250980000

API #	Source	Purpose	Material Name	Trade Name	Material Amount	Material Unit	Material Mass Concentration (%)	Supplier Name	Proppant Type	Proppant Mesh Size	Sand Quality	Cement Class
35049250980000	Additive Summary	ACIDS	Hydrochloric acid		24767.10365	lbs	0.02					
35049250980000	Additive Summary	BASE FLUID	Water	FRESH WATER	126649680.42	lbs	92.02	NEWFIELD				
35049250980000	Additive Summary	BIOCIDES		SODIUM HYPOCHLORITE	0	lbs		SABRE ENERGY SERVICES				
35049250980000	Additive Summary	BREAKERS AND BREAKER CATALYSTS	Peroxydisulfuric acid ((HO)S(O)2)2O2), ammonium salt (1:2)		1505.00493	lbs	0					
35049250980000	Additive Summary	BREAKERS AND BREAKER CATALYSTS		RELEASE BREAKER	0	lbs		HALLIBURTON				
35049250980000	Additive Summary	BREAKERS AND BREAKER CATALYSTS		SP	0	lbs		HALLIBURTON				
35049250980000	Additive Summary	BUFFER		MO-67	0	lbs		HALLIBURTON				
35049250980000	Additive Summary	CLAY CONTROL		CLA-WEB II	0	lbs		HALLIBURTON				
35049250980000	Additive Summary	CORROSION INHIBITORS	2-Propyn-1-ol		24.45308	lbs	0					
35049250980000	Additive Summary	CORROSION INHIBITORS		HAIOS	0	lbs		HALLIBURTON				
35049250980000	Additive Summary	CROSSLINKERS AND RELATED ADDITIVES	Borax (B4Na2O7.10H2O)		299.128	lbs	0					
35049250980000	Additive Summary	CROSSLINKERS AND RELATED ADDITIVES		CL-43	0	lbs		HALLIBURTON				
35049250980000	Additive Summary	FRICTION REDUCERS		FDP S1204-15	0	lbs		HALLIBURTON				
35049250980000	Additive Summary	GELLING AGENTS	Guar gum		89291.2978	lbs	0.06					
35049250980000	Additive Summary	GELLING AGENTS		WG-35 GELLING AGENT	0	lbs		HALLIBURTON				
35049250980000	Additive Summary	IRON CONTROL	1,2,3-Propanetricarboxylic acid, 2-hydroxy-		1041.26748	lbs	0					
35049250980000	Additive Summary	OTHER ADDITIVES		FE2A	0	lbs		HALLIBURTON				
35049250980000	Additive Summary	OTHER ADDITIVES		FE-1A ACIDIZING COMPOSITION	0	lbs		HALLIBURTON				
35049250980000	Additive Summary	OTHER ADDITIVES		FDP-S1245-16	0	lbs		HALLIBURTON				
35049250980000	Additive Summary	OTHER ADDITIVES		OptiKleen-WF(TM)	0	lbs		HALLIBURTON				
35049250980000	Additive Summary	PROPPANTS	1,3,5,7-Tetraazatricyclo[3.3.1.1.3,7]decane		66672.35969	lbs	0.05		RESIN COATED			
35049250980000	Additive Summary	PROPPANTS	Phenol, polymer with formaldehyde		166680.89922	lbs	0.12		SAND			
35049250980000	Additive Summary	PROPPANTS	Quartz (SiO2)		10658670.15418	lbs	7.74		SAND			
35049250980000	Additive Summary	PROPPANTS			0	lbs		HALLIBURTON		100	WHITE	
35049250980000	Additive Summary	PROPPANTS			0	lbs		HALLIBURTON		40/70		
35049250980000	Additive Summary	PROPPANTS			0	lbs		HALLIBURTON		40/70	WHITE	
35049250980000	Additive Summary	SURFACTANTS	Alcohols, C12-15, propoxylated		17990.36077	lbs	0.01	HALLIBURTON				
35049250980000	Additive Summary	SURFACTANTS		HCL	0	lbs		HALLIBURTON				
35049250980000	Additive Summary	SURFACTANTS		FDP5104612	0	lbs		HALLIBURTON				
35049250980000	Additive Summary	UNKNOWN	1,2-Ethanediol		897.38401	lbs	0					

WELL DATA CARD - TINA 6H-23X



Well Card Details

2018-12-11

API #	Source	Purpose	Material Name	Trade Name	Material Amount	Material Unit	Material Mass Concentration (%)	Supplier Name	Proppant Type	Proppant Mesh Size	Sand Quality	Cement Class
35049250980000	Additive Summary	UNKNOWN	1,4-Dioxane-2,5-dione, 3,6-dimethyl-, (3R,6R)-, polymer with rel-(3R,6S)-3,6-dimethyl-1,4-dioxane-2,5-dione and (3S,6S)-3,6-dimethyl-1,4-dioxane-2,5-dione		2750.00926	lbs	0	HALLIBURTON				
35049250980000	Additive Summary	UNKNOWN	1-Octadecene		29.3437	lbs	0	HALLIBURTON				
35049250980000	Additive Summary	UNKNOWN	2-Propenoic acid, polymer with ethenylbenzene and 2-ethylhexyl 2-propenoate		451.50149	lbs	0	HALLIBURTON				
35049250980000	Additive Summary	UNKNOWN	Acetic acid		903.17097	lbs	0					
35049250980000	Additive Summary	UNKNOWN	Acetic acid, 1,1'-anhydride		1505.28501	lbs	0					
35049250980000	Additive Summary	UNKNOWN	Alcohols, C10-16, ethoxylated		73.35924	lbs	0	HALLIBURTON				
35049250980000	Additive Summary	UNKNOWN	Alcohols, C12-16, ethoxylated		17990.36077	lbs	0.01					
35049250980000	Additive Summary	UNKNOWN	Distillates (petroleum), hydrotreated light		10751.20803	lbs	0.01					
35049250980000	Additive Summary	UNKNOWN	Fatty acids, tall-oil		73.35924	lbs	0	HALLIBURTON				
35049250980000	Additive Summary	UNKNOWN	Hypochlorous acid, sodium salt (1:1)		1302.90675	lbs	0					
35049250980000	Additive Summary	UNKNOWN	Methanol		18137.07926	lbs	0.01					
35049250980000	Additive Summary	UNKNOWN	Peroxydisulfuric acid ((HO)S(O)2)2O2, sodium salt (1:2)		135.00045	lbs	0					
35049250980000	Additive Summary	UNKNOWN	Poly(oxy-1,2-ethanediyl), .alpha.-(4-nonylphenyl)-.omega.-hydroxy-, branched		1791.868	lbs	0					
35049250980000	Additive Summary	UNKNOWN	Sodium chloride (NaCl)		26.33769	lbs	0					
35049250980000	Additive Summary	UNKNOWN	Sodium hydroxide (Na(OH))		790.13059	lbs	0					
35049250980000	Additive Summary	UNKNOWN	Sodium perborate tetrahydrate		3602.0119	lbs	0					
35049250980000	Additive Summary	UNKNOWN	Sulfuric acid sodium salt (1:2)		0.135	lbs	0					
35049250980000	Additive Summary	UNKNOWN	Thiourea, polymer with formaldehyde and 1-phenylethanone		73.35924	lbs	0					
35049250980000	Additive Summary	UNKNOWN	Ulexite		1794.76802	lbs	0					
35049250980000	Additive Summary	UNKNOWN	Water	Ingredients	104921.41154	lbs	0.08	UNKNOWN				
35049250980000	Additive Summary	UNKNOWN			2998.39346	lbs	0	HALLIBURTON				
35049250980000	Additive Summary	UNKNOWN			66967.55812	lbs	0.05	HALLIBURTON				

No treatment detail data available for this treatment job.

TREATMENT JOB #2 - 35049250980000											
Source:	State Agency	Job Start Date:		Job End Date:	05-18-2017	Treatment Top:	13324 ft				
Treatment Bottom:	20656 ft	Treatment Formation:	WOODFORD	Stage Count:		Total Proppant:					
Total Fluid:	250 bbl	Total Water:		Total Additive:		Max Treatment Rate:					
Max Treatment Pressure:		Frac Vendor:		Treatment Type:		Remarks:	Acid Type: 15% HCL - 250 BBLS., Frac Type: TOTAL FLUIDS - 239.977 BBLS.TOTAL PROPPANT - 7.288.255 LBS.				

TREATMENT DETAIL FOR JOB #2 - 35049250980000												
API #	Source	Purpose	Material Name	Trade Name	Material Amount	Material Unit	Material Mass Concentration (%)	Supplier Name	Proppant Type	Proppant Mesh Size	Sand Quality	Cement Class
35049250980000	State Agency				10500	GALS						
35049250980000	State Agency				7288255	LBS						

No treatment detail data available for this treatment job.

No treatment job data available for this well.

No completion data available for this well.

FORMATIONS	
Formation	Top (ft)
WOODFORD	13324

WELL DATA CARD - TINA 6H-23X



No formation data available for this well.

Well Card Details

2018-12-11

WELL TESTS

PRODUCTION

Test Date	Hours Tested	GOR	Casing Pressure (psi)	Flowing Tubing Pressure (psi)	Initial Shut In Pressure (psi)	Choke Size	Oil/Liquid Gravity	Gas Gravity	Oil Volume (bbl)	Gas Volume (Mcf)	Water Volume (bbl)	Test Type	Production Method
06-16-2017	24	7359		500	1000	64.000	49		558	4108	1199	InitialPotentialTest	Flowing

DRILL STEM TESTS

No drill stem test data available for this well.

DRILL STEM TEST PIPE RECOVERY

No pipe recovery data data available for this well.

DRILL STEM TEST FLOW PERIODS

No flow period data available for this well.

PRODUCTION

API # 35049250980000

SUMMARY

Producing Entity:	WELL	Max Active Wells:	1	Cumulative Gas:	534839	Oil EUR:	
Reservoir:	WOODFORD	First Prod Date:	05-01-2017	Peak Oil:	16779	Gas EUR:	
District:	(N/A)	Last Prod Date:	09-01-2018	Peak Gas:	86204	Oil Gatherer:	NEWFIELD EXPLORATION MID-CON INC
Lease:	TINA	Months Producing:	17	Daily Oil:	166	Gas Gatherer:	NEWFIELD EXPLORATION MID-CON INC
Latest Well Count:	1	Cumulative Oil:	99749	Daily Gas:	906		

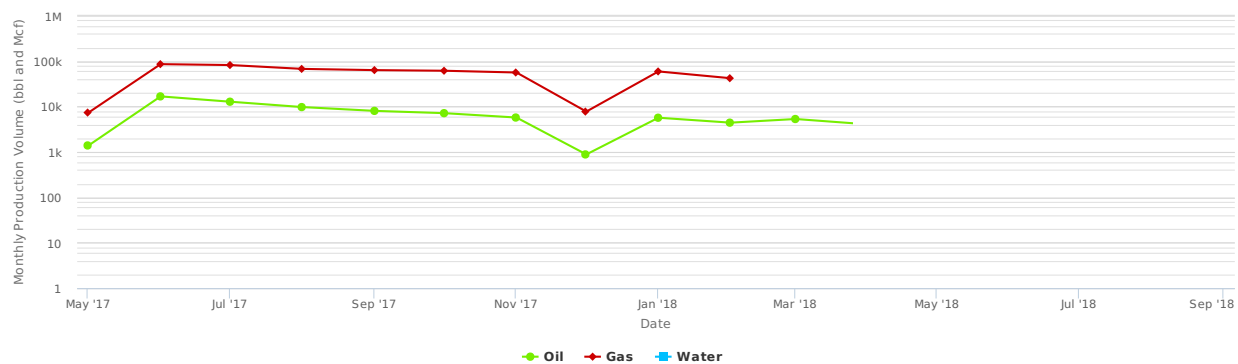
PRODUCTION

Date	Monthly Oil (bbl)	Monthly Gas (Mcf)	Monthly Water (bbl)	Avg Daily Oil (bbl)	Avg Daily Gas (Mcf)	Avg Daily Water (bbl)	Wells	Days
05-01-2017	1392	7383	0	44.9	238.16	0	1	
06-01-2017	16779	86204	0	559.3	2873.47	0	1	
07-01-2017	12809	82296	0	413.19	2654.71	0	1	
08-01-2017	9755	67725	0	314.68	2184.68	0	1	
09-01-2017	8050	63651	0	268.33	2121.7	0	1	
10-01-2017	7167	61646	0	231.19	1988.58	0	1	
11-01-2017	5739	56404	0	191.3	1880.13	0	1	
12-01-2017	883	7765	0	28.48	250.48	0	1	
01-01-2018	5685	59544	0	183.39	1920.77	0	1	
02-01-2018	4426	42221	0	158.07	1507.89	0	1	
03-01-2018	5324	0	0	171.74	0	0	1	
04-01-2018	4061	0	0	135.37	0	0	1	
05-01-2018	4741	0	0	152.94	0	0	1	
06-01-2018	3826	0	0	127.53	0	0	1	
07-01-2018	3267	0	0	105.39	0	0	1	
08-01-2018	2966	0	0	95.68	0	0	1	
09-01-2018	2879	0	0	95.97	0	0	1	

No production data available for this well.

CHART

Monthly Production



No production time series data available for this well.

No production data available for this well.

HISTORY

WELL DATA CARD - TINA 6H-23X



Well Card Details

2018-12-11

HISTORY		
Effective Date	Operator	Activity
06-16-2017		Well Test
05-18-2017	NEWFIELD EXPL	Completion
05-18-2017	NEWFIELD EXPLORATION COMPANY	Production
05-01-2017	NEWFIELD EXPLORATION COMPANY	Production
02-22-2017	NEWFIELD EXPL	Spud
12-16-2016	NEWFIELD	Permit

No history data available for this well.

WELL DATA CARD - TINA 7H-23X



Well Card Details

2018-12-11

TINA 7H-23X							
API #:	3504925095	County:	GARVIN (OK)	Township:	03N	Last Completion Date:	05-22-2017
Operator:	NEWFIELD EXPL	Lat, Lon:	34.6964011, -97.581446	Range:	04W	Wellbore Count:	1
Status:	ACTIVE	Field:	UNKNOWN	Q/Q:	SE SE SE		
Completion Type:	OIL	Survey:		Spud Date:	01-23-2017		
GL:	1102 ft	Section:	26	First Completion Date:	05-22-2017		

PERMITS

PERMIT # 987948

GENERAL

Operator:	NEWFIELD	Lease Name:	TINA	Address:	CINDY HAWKINS 24 WATERWAY AVE STE 900 THE WOODLANDS, TX 77380	Filing Purpose:	NewDrill
TD:	20888 ft	Received:	12-14-2016	Issued:	12-14-2016	RRC Lease ID #:	0492188380
Phone:	918-582-2690	Type:	H				

SURFACE LOCATION & ACREAGE

District:		Section:	26	Survey:		County:	GARVIN
Block:		Abstract:					

FIELD

Field Name:	NOT REPORTED	Permit Type:	OIL
--------------------	--------------	---------------------	-----

WELLBORES

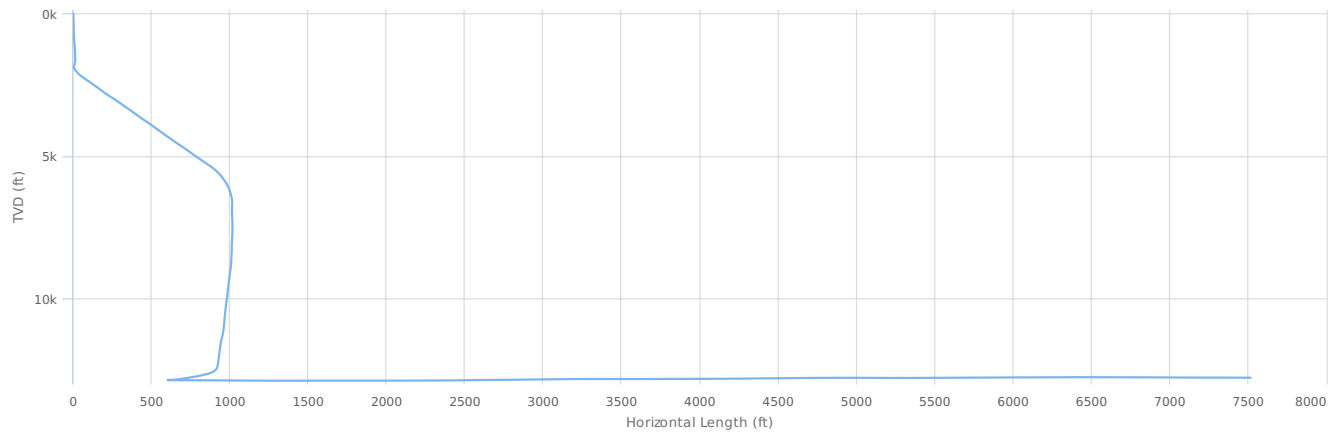
API # 350492509500

WELLBORE

API #:	350492509500	Formation:	WOODFORD	True Vert. Depth:	12766.44 ft	Horizontal Length:	7515.19 ft
Trajectory:	H	Total Depth:	20958 ft	Lateral Length:	7749 ft	Elevation:	1102 ft

WELLBORE TRAJECTORY

Chart Type: Total distance from well head



No trajectory data available for this well.

No wellbore data available for this well.

WELL DESIGN

CASING

No casing data available for this well.

LINER

No liner data available for this well.

TUBING

No tubing data available for this well.

WELL LOGS

LAS LOGS

No LAS logs available for this well.

RASTER LOGS

WELL CARD DETAILS FOR: TINA 7H-23X - 3504925095

Page 1 of 5

Copyright ©2018 by DrillingInfo, Inc. PO Box 5545 Austin, TX 78763 www.drillinginfo.com

No part of this document may be reproduced or transmitted in any form or by any means, electronic, mechanical, photocopying, recording, or otherwise, without prior written permission.

"Data provided by and used with permission from DrillingInfo."

WELL DATA CARD - TINA 7H-23X



Well Card Details

2018-12-11

No raster logs available for this well.

COMPLETION

API # 35049250950000

COMPLETION SUMMARY

API #: 35049250950000 Completion Date: 05-22-2017 Upper Perf: 13466 ft Lower Perf: 20890 ft

TREATMENT JOB #1 - 35049250950000

Source: Additive Summary Job Start Date: 05-03-2017 Job End Date: 05-31-2017 Treatment Top:
 Treatment Bottom: Treatment Formation: Stage Count: Total Proppant: 10939076 lbs
 Total Fluid: Total Water: 362785 bbl Total Additive: 417357 lbs Max Treatment Rate:
 Max Treatment Pressure: Frac Vendor: HALLIBURTON Treatment Type: LINEAR GEL HC Remarks:

TREATMENT DETAIL FOR JOB #1 - 35049250950000

API #	Source	Purpose	Material Name	Trade Name	Material Amount	Material Unit	Material Mass Concentration (%)	Supplier Name	Proppant Type	Proppant Mesh Size	Sand Quality	Cement Class
35049250950000	Additive Summary	ACIDS	Hydrochloric acid		21557.86506	lbs	0.02					
35049250950000	Additive Summary	BASE FLUID	Water	FRESH WATER	126924168.35	lbs	91.79	NEWFIELD				
35049250950000	Additive Summary	BIOCIDES		CLO2	0	lbs		SABRE ENERGY SERVICES				
35049250950000	Additive Summary	BREAKERS AND BREAKER CATALYSTS	Peroxydisulfuric acid (((HO)S(O)2)2O2), ammonium salt (1:2)		2484.00833	lbs	0					
35049250950000	Additive Summary	BREAKERS AND BREAKER CATALYSTS		RELEASE BREAKER	0	lbs		HALLIBURTON				
35049250950000	Additive Summary	BREAKERS AND BREAKER CATALYSTS		SP	0	lbs		HALLIBURTON				
35049250950000	Additive Summary	BUFFER		MO-67	0	lbs		HALLIBURTON				
35049250950000	Additive Summary	CLAY CONTROL	Methanaminium, N,N,N-trimethyl-, chloride (1:1)		738.37194	lbs	0	HALLIBURTON				
35049250950000	Additive Summary	CLAY CONTROL		CLA-WEB II	0	lbs		HALLIBURTON				
35049250950000	Additive Summary	CORROSION INHIBITORS	2-Propyn-1-ol		23.71208	lbs	0					
35049250950000	Additive Summary	CORROSION INHIBITORS		HAIOS	0	lbs		HALLIBURTON				
35049250950000	Additive Summary	CROSSLINKERS AND RELATED ADDITIVES	Borax (B4Na2O7.10H2O)		376.60001	lbs	0					
35049250950000	Additive Summary	FRICTION REDUCERS		FDP-S12045-16	0	lbs		HALLIBURTON				
35049250950000	Additive Summary	GELLING AGENTS	Guar gum		64739.21731	lbs	0.05					
35049250950000	Additive Summary	GELLING AGENTS		WG-35 GELLING AGENT	0	lbs		HALLIBURTON				
35049250950000	Additive Summary	IRON CONTROL	1,2,3-Propanetricarboxylic acid, 2-hydroxy-		966.89118	lbs	0					
35049250950000	Additive Summary	OTHER ADDTTIVES		FE-1A ACIDIZING COMPOSITION	0	lbs		HALLIBURTON				
35049250950000	Additive Summary	OTHER ADDTTIVES		CL-43	0	lbs		HALLIBURTON				
35049250950000	Additive Summary	OTHER ADDTTIVES		FE2A	0	lbs		HALLIBURTON				
35049250950000	Additive Summary	OTHER ADDTTIVES		OptiKleen-WF(TM)	0	lbs		HALLIBURTON				
35049250950000	Additive Summary	OTHER ADDTTIVES		FDP-S1245-16	0	lbs		HALLIBURTON				
35049250950000	Additive Summary	PROPPANTS	Quartz (SiO2)		10939076.88475	lbs	7.91		SAND			
35049250950000	Additive Summary	PROPPANTS			0	lbs		HALLIBURTON		100	WHITE	
35049250950000	Additive Summary	PROPPANTS			0	lbs		HALLIBURTON		40/70	WHITE	

WELL DATA CARD - TINA 7H-23X



Well Card Details

2018-12-11

API #	Source	Purpose	Material Name	Trade Name	Material Amount	Material Unit	Material Mass Concentration (%)	Supplier Name	Proppant Type	Proppant Mesh Size	Sand Quality	Cement Class
35049250950000	Additive Summary	SURFACTANTS		10% HCL	0	lbs		HALLIBURTON				
35049250950000	Additive Summary	SURFACTANTS		FA14	0	lbs		HALLIBURTON				
35049250950000	Additive Summary	UNKNOWN	1,2-Ethanediol		1129.80003	lbs	0					
35049250950000	Additive Summary	UNKNOWN	1,4-Dioxane-2,5-dione, 3,6-dimethyl-, (3R,6R)-, polymer with rel-(3R,6S)-3,6-dimethyl-1,4-dioxane-2,5-dione and (3S,6S)-3,6-dimethyl-1,4-dioxane-2,5-dione		2950.00982	lbs	0					
35049250950000	Additive Summary	UNKNOWN	1-Octadecene		28.4545	lbs	0	HALLIBURTON				
35049250950000	Additive Summary	UNKNOWN	2-Propenoic acid, polymer with ethenylbenzene and 2-ethylhexyl 2-propenoate		745.2025	lbs	0	HALLIBURTON				
35049250950000	Additive Summary	UNKNOWN	Acetic acid		838.65876	lbs	0					
35049250950000	Additive Summary	UNKNOWN	Acetic acid, 1,1'-anhydride		1397.76463	lbs	0					
35049250950000	Additive Summary	UNKNOWN	Alcohols, C10-16, ethoxylated		71.13624	lbs	0	HALLIBURTON				
35049250950000	Additive Summary	UNKNOWN	Alcohols, C12-16, ethoxylated		18012.66064	lbs	0.01					
35049250950000	Additive Summary	UNKNOWN	Citrus, ext		3002.11011	lbs	0					
35049250950000	Additive Summary	UNKNOWN	Distillates (petroleum), hydrotreated light		14526.78746	lbs	0.01					
35049250950000	Additive Summary	UNKNOWN	Ethanol, 2,2',2"-nitritoltris-		67.12472	lbs	0	HALLIBURTON				
35049250950000	Additive Summary	UNKNOWN	Fatty acids, tall-oil		71.13624	lbs	0	HALLIBURTON				
35049250950000	Additive Summary	UNKNOWN	Hypochlorous acid, sodium salt (1:1)		1468.09493	lbs	0					
35049250950000	Additive Summary	UNKNOWN	Methanol		18154.93311	lbs	0.01					
35049250950000	Additive Summary	UNKNOWN	Peroxydisulfuric acid ((HO)S(O)2]2O2), sodium salt (1:2)		140.00046	lbs	0					
35049250950000	Additive Summary	UNKNOWN	Pyridinium, 1-(phenylmethyl)-, Et Me derivs., chlorides		1342.49444	lbs	0	HALLIBURTON				
35049250950000	Additive Summary	UNKNOWN	Quaternary ammonium compounds, benzyl-C12-16-alkyldimethyl, chlorides		20137.41658	lbs	0.01	HALLIBURTON				
35049250950000	Additive Summary	UNKNOWN	Sodium chloride (NaCl)		688.02687	lbs	0					
35049250950000	Additive Summary	UNKNOWN	Sodium hydroxide (Na(OH))		503.38966	lbs	0					
35049250950000	Additive Summary	UNKNOWN	Sodium perborate tetrahydrate		5239.01747	lbs	0					
35049250950000	Additive Summary	UNKNOWN	Sulfuric acid sodium salt (1:2)		0.14	lbs	0					
35049250950000	Additive Summary	UNKNOWN	Thiourea, polymer with formaldehyde and 1-phenylethanone		71.13624	lbs	0	HALLIBURTON				
35049250950000	Additive Summary	UNKNOWN	Ulexite		2259.60006	lbs	0					
35049250950000	Additive Summary	UNKNOWN	Water	Ingredients	213488.67743	lbs	0.15	UNKNOWN				
35049250950000	Additive Summary	UNKNOWN			20137.41658	lbs	0.01	HALLIBURTON				

No treatment detail data available for this treatment job.

TREATMENT JOB #2 - 35049250950000					
Source:	State Agency	Job Start Date:		Job End Date:	05-22-2017
Treatment Bottom:	20890 ft	Treatment Formation:	WOODFORD	Stage Count:	
				Treatment Top:	13466 ft
				Total Proppant:	

WELL CARD DETAILS FOR: TINA 7H-23X - 3504925095

Page 3 of 5

Copyright ©2018 by DrillingInfo, Inc. PO Box 5545 Austin, TX 78763 www.drillinginfo.com

No part of this document may be reproduced or transmitted in any form or by any means, electronic, mechanical, photocopying, recording, or otherwise, without prior written permission.

"Data provided by and used with permission from Drillinginfo."

WELL DATA CARD - TINA 7H-23X



Well Card Details

2018-12-11

Total Fluid: 349088 bbl

Total Water:

Total Additive:

Max Treatment Rate:

Max Treatment Pressure:

Frac Vendor:

Treatment Type:

Remarks:

Acid Type: 15% HCL - 357 BBLS, Frac Type: TOTAL FLUIDS - 348.731 BBLSTOTAL PROPPANT - 11.179.930 LBS.

TREATMENT DETAIL FOR JOB #2 - 35049250950000

API #	Source	Purpose	Material Name	Trade Name	Material Amount	Material Unit	Material Mass Concentration (%)	Supplier Name	Proppant Type	Proppant Mesh Size	Sand Quality	Cement Class
35049250950000	State Agency				14646702	GALS						
35049250950000	State Agency				14994	GALS						
35049250950000	State Agency				11179930	LBS						

No treatment detail data available for this treatment job.

No treatment job data available for this well.

No completion data available for this well.

FORMATIONS

FORMATIONS

Formation	Top (ft)
WOODFORD	13466

No formation data available for this well.

WELL TESTS

PRODUCTION

Test Date	Hours Tested	GOR	Casing Pressure (psi)	Flowing Tubing Pressure (psi)	Initial Shut In Pressure (psi)	Choke Size	Oil/Liquid Gravity	Gas Gravity	Oil Volume (bbl)	Gas Volume (Mcf)	Water Volume (bbl)	Test Type	Production Method
06-24-2017	24	7224		500	1000	40.000	48		626	4522	1212	InitialPotentialTest	Flowing

No production test data available for this well.

DRILL STEM TESTS

No drill stem test data available for this well.

DRILL STEM TEST PIPE RECOVERY

No pipe recovery data data available for this well.

DRILL STEM TEST FLOW PERIODS

No flow period data available for this well.

PRODUCTION

API # 35049250950000

SUMMARY

Producing Entity: WELL	Max Active Wells: 1	Cumulative Gas: 557993	Oil EUR:
Reservoir: WOODFORD	First Prod Date: 05-01-2017	Peak Oil: 22248	Gas EUR:
District: (N/A)	Last Prod Date: 09-01-2018	Peak Gas: 96648	Oil Gatherer: NEWFIELD EXPLORATION MID-CON INC
Lease: TINA	Months Producing: 17	Daily Oil: 185	Gas Gatherer: NEWFIELD EXPLORATION MID-CON INC
Latest Well Count: 1	Cumulative Oil: 117346	Daily Gas: 907	

PRODUCTION

Date	Monthly Oil (bbl)	Monthly Gas (Mcf)	Monthly Water (bbl)	Avg Daily Oil (bbl)	Avg Daily Gas (Mcf)	Avg Daily Water (bbl)	Wells	Days
05-01-2017	1215	6320	0	39.19	203.87	0	1	
06-01-2017	22248	95923	0	741.6	3197.43	0	1	
07-01-2017	16952	96648	0	546.84	3117.68	0	1	
08-01-2017	13729	85606	0	442.87	2761.48	0	1	
09-01-2017	11321	88018	0	377.37	2933.93	0	1	
10-01-2017	9445	73544	0	304.68	2372.39	0	1	
11-01-2017	6572	55530	0	219.07	1851	0	1	
12-01-2017	902	6590	0	29.1	212.58	0	1	
01-01-2018	2720	19934	0	87.74	643.03	0	1	
02-01-2018	3790	29880	0	135.36	1067.14	0	1	
03-01-2018	5312	0	0	171.35	0	0	1	

WELL CARD DETAILS FOR: TINA 7H-23X - 3504925095

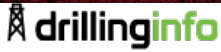
Page 4 of 5

Copyright ©2018 by DrillingInfo, Inc. PO Box 5545 Austin, TX 78763 www.drillinginfo.com

No part of this document may be reproduced or transmitted in any form or by any means, electronic, mechanical, photocopying, recording, or otherwise, without prior written permission.

"Data provided by and used with permission from Drillinginfo."

WELL DATA CARD - TINA 7H-23X



Well Card Details

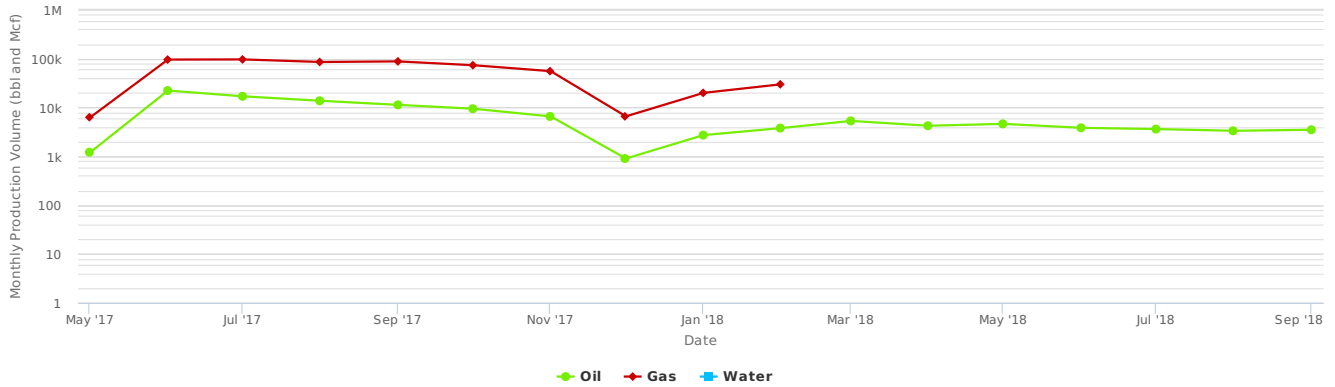
2018-12-11

Date	Monthly Oil (bbl)	Monthly Gas (Mcf)	Monthly Water (bbl)	Avg Daily Oil (bbl)	Avg Daily Gas (Mcf)	Avg Daily Water (bbl)	Wells	Days
04-01-2018	4233	0	0	141.1	0	0	1	
05-01-2018	4621	0	0	149.06	0	0	1	
06-01-2018	3836	0	0	127.87	0	0	1	
07-01-2018	3617	0	0	116.68	0	0	1	
08-01-2018	3334	0	0	107.55	0	0	1	
09-01-2018	3499	0	0	116.63	0	0	1	

No production data available for this well.

CHART

Monthly Production



No production time series data available for this well.

No production data available for this well.

HISTORY

Effective Date	Operator	Activity
06-24-2017		Well Test
05-22-2017	NEWFIELD EXPL	Completion
05-22-2017	NEWFIELD EXPLORATION COMPANY	Production
05-01-2017	NEWFIELD EXPLORATION COMPANY	Production
01-23-2017	NEWFIELD EXPL	Spud
12-14-2016	NEWFIELD	Permit

No history data available for this well.

WELL DATA CARD - TINA 8H-26



Well Card Details

2018-12-11

TINA 8H-26							
API #:	3504925096	County:	GARVIN (OK)	Township:	03N	Last Completion Date:	05-22-2017
Operator:	NEWFIELD EXPL	Lat, Lon:	34.6964011, -97.5813087	Range:	04W	Wellbore Count:	1
Status:	ACTIVE	Field:	UNKNOWN	Q/Q:	SESE		
Completion Type:	OIL	Survey:		Spud Date:	01-26-2017		
GL:	1100 ft	Section:	26	First Completion Date:	05-22-2017		

PERMITS

PERMIT # 987949

GENERAL

Operator:	NEWFIELD	Lease Name:	TINA	Address:	CINDY HAWKINS 24 WATERWAY AVE STE 900 THE WOODLANDS, TX 77380	Filing Purpose:	NewDrill
TD:	18352 ft	Received:	12-14-2016	Issued:	12-14-2016	RRC Lease ID #:	0492188200
Phone:	918-582-2690	Type:	H				

SURFACE LOCATION & ACREAGE

District:		Section:	26	Survey:		County:	GARVIN
Block:		Abstract:					

FIELD

Field Name:	NOT REPORTED	Permit Type:	OIL
--------------------	--------------	---------------------	-----

PERMIT # 990063

GENERAL

Operator:	NEWFIELD	Lease Name:	TINA	Address:	CINDY HAWKINS 24 WATERWAY AVE STE 900 THE WOODLANDS, TX 77380	Filing Purpose:	Amended
TD:	18352 ft	Received:	12-14-2016	Issued:	12-14-2016	RRC Lease ID #:	0492188200
Phone:	918-582-2690	Type:	H				

SURFACE LOCATION & ACREAGE

District:		Section:	26	Survey:		County:	GARVIN
Block:		Abstract:					

FIELD

Field Name:	NOT REPORTED	Permit Type:	OIL
--------------------	--------------	---------------------	-----

No permit data available for this well.

WELLBORES

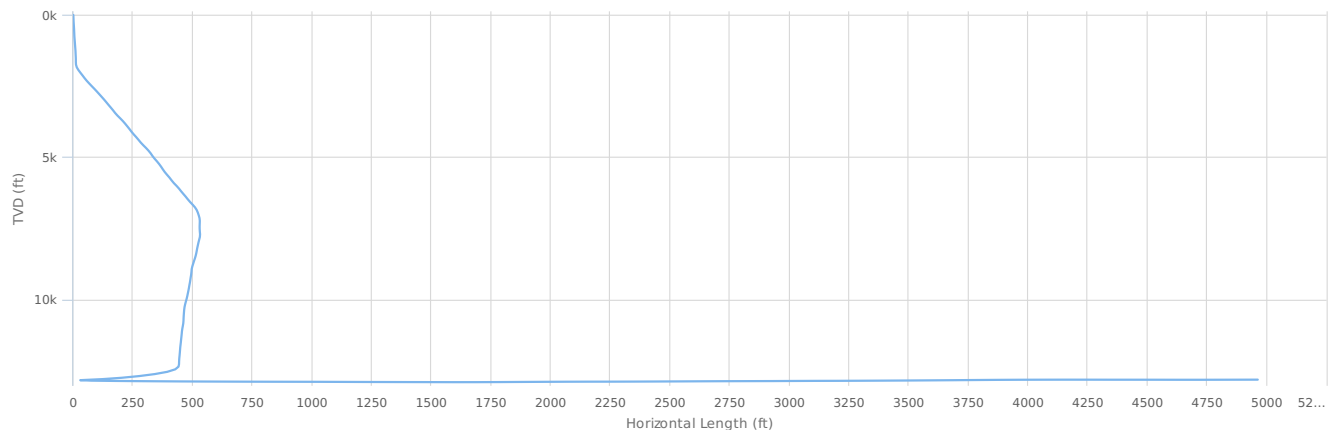
API # 350492509600

WELLBORE

API #:	350492509600	Formation:	WOODFORD	True Vert. Depth:	12820.3 ft	Horizontal Length:	4961.95 ft
Trajectory:	H	Total Depth:	18057 ft	Lateral Length:	4894 ft	Elevation:	1100 ft

WELLBORE TRAJECTORY

Chart Type: Total distance from well head



No trajectory data available for this well.

WELL DATA CARD - TINA 8H-26



Well Card Details

2018-12-11

WELL DESIGN

CASING

No casing data available for this well.

LINER

No liner data available for this well.

TUBING

No tubing data available for this well.

WELL LOGS

LAS LOGS

No LAS logs available for this well.

RASTER LOGS

No raster logs available for this well.

COMPLETION

API # 35049250960000

COMPLETION SUMMARY

API #: 35049250960000 Completion Date: 05-22-2017 Upper Perf: 13058 ft Lower Perf: 17863 ft

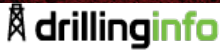
TREATMENT JOB #1 - 35049250960000

Source: Additive Summary Job Start Date: 05-04-2017 Job End Date: 05-14-2017 Treatment Top:
 Treatment Bottom: Treatment Formation: Stage Count: Total Proppant: 7288532 lbs
 Total Fluid: Total Water: 241169 bbl Total Additive: 297590 lbs Max Treatment Rate:
 Max Treatment Pressure: Frac Vendor: HALLIBURTON Treatment Type: LINEAR GEL HC Remarks:

TREATMENT DETAIL FOR JOB #1 - 35049250960000

API #	Source	Purpose	Material Name	Trade Name	Material Amount	Material Unit	Material Mass Concentration (%)	Supplier Name	Proppant Type	Proppant Mesh Size	Sand Quality	Cement Class
35049250960000	Additive Summary	ACIDS	Hydrochloric acid		28192.50028	lbs	0.03					
35049250960000	Additive Summary	BASE FLUID	Water	FRESH WATER	84375519.62	lbs	91.77	NEWFIELD				
35049250960000	Additive Summary	BIOCIDES		SODIUM HYPOCHLORITE	0	lbs		SABRE ENERGY SERVICES				
35049250960000	Additive Summary	BREAKERS AND BREAKER CATALYSTS	Peroxydisulfuric acid (((HO)S(O)2]2O2), ammonium salt (1:2)		1378.00457	lbs	0					
35049250960000	Additive Summary	BREAKERS AND BREAKER CATALYSTS		SP	0	lbs		HALLIBURTON				
35049250960000	Additive Summary	BREAKERS AND BREAKER CATALYSTS		RELEASE BREAKER	0	lbs		HALLIBURTON				
35049250960000	Additive Summary	BUFFER		MO-67	0	lbs		HALLIBURTON				
35049250960000	Additive Summary	CLAY CONTROL	Methanaminium, N,N,N-trimethyl-, chloride (1:1)		492.67744	lbs	0	HALLIBURTON				
35049250960000	Additive Summary	CLAY CONTROL		CLA-WEB II	0	lbs		HALLIBURTON				
35049250960000	Additive Summary	CORROSION INHIBITORS	2-Propyn-1-ol		16.30205	lbs	0					
35049250960000	Additive Summary	CORROSION INHIBITORS		HAIOS	0	lbs		HALLIBURTON				
35049250960000	Additive Summary	CROSSLINKERS AND RELATED ADDITIVES	Borax (B4Na2O7.10H2O)		326.028	lbs	0					
35049250960000	Additive Summary	FRICITION REDUCERS		FDP-S1176-15	0	lbs		HALLIBURTON				
35049250960000	Additive Summary	FRICITION REDUCERS		FDP-S1204S-16	0	lbs		HALLIBURTON				
35049250960000	Additive Summary	GELLING AGENTS	Guar gum		37822.12713	lbs	0.04					
35049250960000	Additive Summary	GELLING AGENTS		WG-35 GELLING AGENT	0	lbs		HALLIBURTON				

WELL DATA CARD - TINA 8H-26



Well Card Details

2018-12-11

API #	Source	Purpose	Material Name	Trade Name	Material Amount	Material Unit	Material Mass Concentration (%)	Supplier Name	Proppant Type	Proppant Mesh Size	Sand Quality	Cement Class
35049250960000	Additive Summary	IRON CONTROL	1,2,3-Propanetricarboxylic acid, 2-hydroxy-		656.99019	lbs	0					
35049250960000	Additive Summary	OTHER ADDTTIVES		CL-43	0	lbs		HALLIBURTON				
35049250960000	Additive Summary	OTHER ADDTTIVES		FDP-S1245-16	0	lbs		HALLIBURTON				
35049250960000	Additive Summary	OTHER ADDTTIVES		FE-1A ACIDIZING COMPOSITION	0	lbs		HALLIBURTON				
35049250960000	Additive Summary	OTHER ADDTTIVES		FE2A	0	lbs		HALLIBURTON				
35049250960000	Additive Summary	OTHER ADDTTIVES		OptiKleen-WF(TM)	0	lbs		HALLIBURTON				
35049250960000	Additive Summary	PROPPANTS	Quartz (SiO2)		7288532.85494	lbs	7.93		SAND			
35049250960000	Additive Summary	PROPPANTS			0	lbs		HALLIBURTON		100	WHITE	
35049250960000	Additive Summary	PROPPANTS			0	lbs		HALLIBURTON		40/70	WHITE	
35049250960000	Additive Summary	SURFACTANTS		10% HCL	0	lbs		HALLIBURTON				
35049250960000	Additive Summary	SURFACTANTS		FA14	0	lbs		HALLIBURTON				
35049250960000	Additive Summary	UNKNOWN	1,2-Ethanediol		978.08402	lbs	0					
35049250960000	Additive Summary	UNKNOWN	1,4-Dioxane-2,5-dione, 3,6-dimethyl-, (3R,6R)-, polymer with rel-(3R,6S)-3,6-dimethyl-1,4-dioxane-2,5-dione and (3S,6S)-3,6-dimethyl-1,4-dioxane-2,5-dione		1500.00502	lbs	0	HALLIBURTON				
35049250960000	Additive Summary	UNKNOWN	1-Octadecene		19.56247	lbs	0	HALLIBURTON				
35049250960000	Additive Summary	UNKNOWN	2-Propenoic acid, ethyl ester, polymer with ethenyl acetate and 2,5-furandione, hydrolyzed, sodium salt		3689.16002	lbs	0	HALLIBURTON				
35049250960000	Additive Summary	UNKNOWN	2-Propenoic acid, polymer with ethenylbenzene and 2-ethylhexyl 2-propenoate		413.40139	lbs	0	HALLIBURTON				
35049250960000	Additive Summary	UNKNOWN	Acetic acid		569.85788	lbs	0					
35049250960000	Additive Summary	UNKNOWN	Acetic acid, 1,1'-anhydride		949.76312	lbs	0					
35049250960000	Additive Summary	UNKNOWN	Alcohols, C10-16, ethoxylated		48.90616	lbs	0	HALLIBURTON				
35049250960000	Additive Summary	UNKNOWN	Alcohols, C12-16, ethoxylated		12040.70385	lbs	0.01					
35049250960000	Additive Summary	UNKNOWN	Citrus, ext		2006.78405	lbs	0	HALLIBURTON				
35049250960000	Additive Summary	UNKNOWN	Distillates (petroleum), hydrotreated light		3689.16002	lbs	0					
35049250960000	Additive Summary	UNKNOWN	Distillates (petroleum), hydrotreated light		7178.62723	lbs	0.01					
35049250960000	Additive Summary	UNKNOWN	Ethanol, 2,2',2''-nitritoltris-		44.78886	lbs	0	HALLIBURTON				
35049250960000	Additive Summary	UNKNOWN	Fatty acids, tall-oil		48.90616	lbs	0	HALLIBURTON				
35049250960000	Additive Summary	UNKNOWN	Hypochlorous acid, sodium salt (1:1)		919.75907	lbs	0					
35049250960000	Additive Summary	UNKNOWN	Methanol		12138.51617	lbs	0.01					
35049250960000	Additive Summary	UNKNOWN	Peroxydisulfuric acid (((HO)S(O)2)2O2), sodium salt (1:2)		75.00025	lbs	0					
35049250960000	Additive Summary	UNKNOWN	Pyridinium, 1-(phenylmethyl)-, Et Me derivs., chlorides		895.77716	lbs	0	HALLIBURTON				

WELL DATA CARD - TINA 8H-26



Well Card Details

2018-12-11

API #	Source	Purpose	Material Name	Trade Name	Material Amount	Material Unit	Material Mass Concentration (%)	Supplier Name	Proppant Type	Proppant Mesh Size	Sand Quality	Cement Class
35049250960000	Additive Summary	UNKNOWN	Quaternary ammonium compounds, benzyl-C12-16-alkyldimethyl, chlorides		13436.65736	lbs	0.01	HALLIBURTON				
35049250960000	Additive Summary	UNKNOWN	Sodium chloride (NaCl)		466.26124	lbs	0					
35049250960000	Additive Summary	UNKNOWN	Sodium hydroxide (Na(OH))		551.17985	lbs	0					
35049250960000	Additive Summary	UNKNOWN	Sodium perborate tetrahydrate		3907.01283	lbs	0					
35049250960000	Additive Summary	UNKNOWN	Sulfuric acid sodium salt (1:2)		0.075	lbs	0					
35049250960000	Additive Summary	UNKNOWN	Thiourea, polymer with formaldehyde and 1-phenylethanone		48.90616	lbs	0					
35049250960000	Additive Summary	UNKNOWN	Ulexite		1956.16804	lbs	0					
35049250960000	Additive Summary	UNKNOWN	Water	Ingredients	147696.42579	lbs	0.16	UNKNOWN				
35049250960000	Additive Summary	UNKNOWN			13436.65736	lbs	0.01	HALLIBURTON				

No treatment detail data available for this treatment job.

TREATMENT JOB #2 - 35049250960000												
Source:	State Agency		Job Start Date:			Job End Date:	05-22-2017		Treatment Top:	13058 ft		
Treatment Bottom:	17863 ft		Treatment Formation:	WOODFORD		Stage Count:			Total Proppant:			
Total Fluid:	250 bbl		Total Water:			Total Additive:			Max Treatment Rate:			
Max Treatment Pressure:			Frac Vendor:			Treatment Type:			Remarks:	Acid Type: 15% HCL - 250 BBLS, Frac Type: TOTAL FLUIDS - 239.977 BBLS.TOTAL PROPPANT - 7.288.255 LBS.		

TREATMENT DETAIL FOR JOB #2 - 35049250960000												
API #	Source	Purpose	Material Name	Trade Name	Material Amount	Material Unit	Material Mass Concentration (%)	Supplier Name	Proppant Type	Proppant Mesh Size	Sand Quality	Cement Class
35049250960000	State Agency				10500	GALS						
35049250960000	State Agency				7288255	LBS						

No treatment detail data available for this treatment job.

No treatment job data available for this well.

No completion data available for this well.

FORMATIONS												
FORMATIONS												
Formation										Top (ft)		
WOODFORD										13058		

No formation data available for this well.

WELL TESTS													
PRODUCTION													
Test Date	Hours Tested	GOR	Casing Pressure (psi)	Flowing Tubing Pressure (psi)	Initial Shut In Pressure (psi)	Choke Size	Oil/Liquid Gravity	Gas Gravity	Oil Volume (bbl)	Gas Volume (Mcf)	Water Volume (bbl)	Test Type	Production Method
07-17-2017		10842			1000	58.000	48.4		180	1885	406	InitialPotentialTest	

No production test data available for this well.

DRILL STEM TESTS												
------------------	--	--	--	--	--	--	--	--	--	--	--	--

No drill stem test data available for this well.

DRILL STEM TEST PIPE RECOVERY												
-------------------------------	--	--	--	--	--	--	--	--	--	--	--	--

No pipe recovery data data available for this well.

DRILL STEM TEST FLOW PERIODS												
------------------------------	--	--	--	--	--	--	--	--	--	--	--	--

No flow period data available for this well.

PRODUCTION												
------------	--	--	--	--	--	--	--	--	--	--	--	--

WELL DATA CARD - TINA 8H-26



Well Card Details

2018-12-11

API # 35049250960000

SUMMARY

Producing Entity:	WELL	Max Active Wells:	1	Cumulative Gas:	308738	Oil EUR:	
Reservoir:	WOODFORD	First Prod Date:	05-01-2017	Peak Oil:	8722	Gas EUR:	
District:	(N/A)	Last Prod Date:	09-01-2018	Peak Gas:	56137	Oil Gatherer:	NEWFIELD EXPLORATION MID-CON INC
Lease:	TINA	Months Producing:	17	Daily Oil:	93	Gas Gatherer:	NEWFIELD EXPLORATION MID-CON INC
Latest Well Count:	1	Cumulative Oil:	51942	Daily Gas:	549		

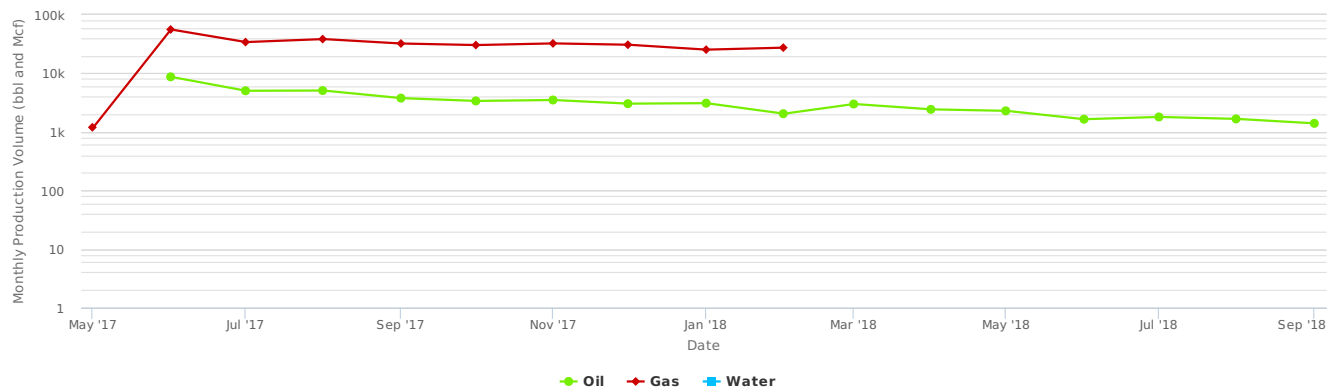
PRODUCTION

Date	Monthly Oil (bbl)	Monthly Gas (Mcf)	Monthly Water (bbl)	Avg Daily Oil (bbl)	Avg Daily Gas (Mcf)	Avg Daily Water (bbl)	Wells	Days
05-01-2017	0	1200	0	0	38.71	0	1	
06-01-2017	8722	56137	0	290.73	1871.23	0	1	
07-01-2017	5044	34173	0	162.71	1102.35	0	1	
08-01-2017	5089	38460	0	164.16	1240.65	0	1	
09-01-2017	3778	32315	0	125.93	1077.17	0	1	
10-01-2017	3382	30404	0	109.1	980.77	0	1	
11-01-2017	3506	32449	0	116.87	1081.63	0	1	
12-01-2017	3038	30769	0	98	992.55	0	1	
01-01-2018	3097	25384	0	99.9	818.84	0	1	
02-01-2018	2048	27447	0	73.14	980.25	0	1	
03-01-2018	2997	0	0	96.68	0	0	1	
04-01-2018	2428	0	0	80.93	0	0	1	
05-01-2018	2291	0	0	73.9	0	0	1	
06-01-2018	1648	0	0	54.93	0	0	1	
07-01-2018	1803	0	0	58.16	0	0	1	
08-01-2018	1669	0	0	53.84	0	0	1	
09-01-2018	1402	0	0	46.73	0	0	1	

No production data available for this well.

CHART

Monthly Production



No production time series data available for this well.

No production data available for this well.

HISTORY

Effective Date	Operator	Activity
07-17-2017		Well Test
05-22-2017	NEWFIELD EXPL	Completion
05-22-2017	NEWFIELD EXPLORATION COMPANY	Production
05-01-2017	NEWFIELD EXPLORATION COMPANY	Production
01-26-2017	NEWFIELD EXPL	Spud
12-14-2016	NEWFIELD	Permit

No history data available for this well.

THURSDAY, JANUARY 31 • 1:00 PM

CHECK STUBS



800.451.2709
SchraderAuction.com

SCHRADER
Real Estate and Auction Company, Inc.

NEWFIELD CHECK 11-30-18 CHECK STUBS

Front Image

Newfield Mid-Continent
4 Waterway Square Place Suite 100
The Woodlands Texas 77380
Owner Relations:
281-210-3348
866-415-4470 toll free
owner-relations@newfield.com
Call Center Hours:
M-Th 8:00AM CST - 3:30PM CST
F 8:00AM CST - 12:00PM CST

8

Remit Number
2125044

Owner Number
118340 - 1

Date
11/30/18

Check Number
1935374

Check Amount
\$143,911.20

56382
412
Wells Fargo Bank, N.A.
115 Hospital Drive
Van Wert OH 45891

0036610010

PAY One Hundred Forty-Three Thousand Nine Hundred Eleven Dollars and 20/100 Cents

TO
THE
ORDER
OF

MARY & JAMES HARRISON FOUNDATION
C/O BOXF NA AGENT
PO BOX 1588
TULSA OK 74101-1588



James Harrison
Void 90 days after date of issue

⑈01935374⑈ ⑈041203824⑈ 9600088745⑈

NEWFIELD CHECK 11-30-18 CHECK STUBS

Newfield Mid-Continent
 4 Waterway Square Place Suite 100
 The Woodlands Texas 77380
 Owner Relations
 281-210-3348
 866-415-4470 toll free
 owner-relations@newfield.com
 Call Center Hours:
 M-Th 8 00AM CST - 3 30PM CST
 F 8 00AM CST - 12 00PM CST



REORDER 901B1 U S PATENT NO 5538290, 5575508, 5641183, 5785353, 5984364, 6030000

MARY & JAMES HARRISON FOUNDATION

Owner Number **118340 - 1**
 Check Number **1935374**
 Remit Number **2125044**
 Date **11/30/18**

Page 1 of 15



PCE 003661
 MARY & JAMES HARRISON FOUNDATION
 C/O BOKF NA AGENT
 PO BOX 1588
 TULSA OK 74101-1588

If you would like to be paid by Direct Deposit, please contact Owner Relations.

DETACH AND RETAIN THIS STATEMENT FOR TAX PURPOSES COPIES WILL NOT BE PROVIDED WHEN MAKING INQUIRIES, PLEASE HAVE OWNER NUMBER AND REMIT NUMBER READILY AVAILABLE

Newfield Exploration is actively acquiring additional interests in its properties. If you are interested in selling your Working, Overriding Royalty, or Royalty (Mineral) interest please contact our Owner Relations department at 866-415-4470 or email: owner-relations@newfield.com

Lease Number Lease Name County, State Entitled Interest	Prod Date mm/yy	Product U O M Factor	MKT Volume	Price	MKT Gross Ded Code	Deducts	MKT Net	Type	Payment Decimal	Owner Gross	Owner Deduct	Owner Net
72750 SUE 1-11 GRADY, OK 0 00195313	09/18	G MCF 1 0183	419	2 415	1,011 38	NFXMC MKT MCM 106 13 MFL 107 26 MGT 106 13 MKTG 25 28 TAX 49 84	616 74	RI	0 00195313	1 98		1 88
72750 SUE 1-11 GRADY, OK 0 00195313	09/18	N GAL	2,856	0 755	2,156 75	NFXMC MKT MKTG 53 92 MPROC 212 26 TAX 139 91	1,750 68	RI	0 00195313	4 21		3 94
325532 DESKINS 1H-7X GRADY, OK 0 00148521	02/17	G MCF 1 0448	-6,444	3 559	-22,935 47	NFXMC MKT MCM -1,738 65 MFL -1,603 73 MGT -1,545 41 MGT3 -261 35 MKTG -573 39 OKERRF -17 79 OKEXCS -16 90 OKMARG -0 97 OKPROD -355 73	-16,832 08	RI2	0 00148521	-34 05		-33 50
325532 DESKINS 1H-7X GRADY, OK 0 00148521	02/17	G MCF 1 0448	6,423	3 571	22,939 95	NFXMC MKT MCM 1,738 65 MFL 1,674 98 MGT 1,545 41 MGT3 256 89 MKTG 573 50 OKERRF 17 72 OKEXCS 16 84 OKMARG 0 96 OKPROD 354 48	16,771 05	RI2	0 00148521	34 06		33 51

Rear Image

NEWFIELD CHECK 11-30-18 CHECK STUBS

Newfield Mid-Continent
 4 Waterway Square Place Suite 100
 The Woodlands Texas 77380
 Owner Relations
 281-210-3348
 866-415-4470 toll free
 owner-relations@newfield.com
 Call Center Hours:
 M-Th 8 00AM CST - 3 30PM CST
 F 8 00AM CST - 12 00PM CST

MARY & JAMES HARRISON FOUNDATION
 Owner Number 118340 - 1
 Check Number 1935374
 Remit Number 2125044
 Date 11/30/18

Page 2 of 15

Lease Number Lease Name County, State Entitled Interest	Prod Date mm/yyyy	Product U O M Factor	MKT Volume	Price	MKT Gross Ded Code	Deducts	MKT Net	Type	Payment Decimal	Owner Gross	Owner Deduct	Owner Net
325532 DESKINS 1H-7X GRADY, OK 0 00148521	02/17	N GAL	-5,197	0 550	-2,857 82	NFXMC MKT MKTG -71 45 MPROC -2,405 00 OKERRF -0 45 OKEXCS -0 43 OKPROD -9 06	-372 75	RI2	0 00148521	-4 27		-4 27
325532 DESKINS 1H-7X GRADY, OK 0 00148521	02/17	N GAL	5,174	0 550	2,845 33	NFXMC MKT MKTG 71 13 MPROC 2,396 97 OKERRF 0 45 OKEXCS 0 43 OKPROD 8 97	368 68	RI2	0 00148521	4 23		4 23
325532 DESKINS 1H-7X GRADY, OK 0 03148521	05/18	G MCF 1 0083	-11,134	2 482	-27,638 84	NFXMC MKT MCM -3,944 74 MFL -3,359 73 MGT -3,506 13 MGTS -606 17 MKTG -690 97 OKERRF -16 22 OKEXCS -15 41 OKMARG -1 67 OKPROD -324 44	-15,185 22	RI2	0 00148521	-41 06		-40 57
325532 DESKINS 1H-7X GRADY, OK 0 00148517	05/18	G MCF 1 0083	11,111	2 489	27,660 82	NFXMC MKT MCM 3,944 74 MFL 3,435 17 MGT 3,506 13 MGTS 607 24 MKTG 691 52 OKERRF 16 16 OKEXCS 15 36 OKMARG 1 67 OKPROD 323 35	15,131 34	RI2	0 00148517	41 09		40 60
325532 DESKINS 1H-7X GRADY, OK 0 00148521	05/18	N GAL	-49,515	0 778	-38,535 98	NFXMC MKT MKTG -963 40 MPROC -5,383 78 OKERRF -33 14 OKEXCS -31 49 OKPROD -662 84	-31,467 86	RI2	0 00148521	-57 25		-56 18
325532 DESKINS 1H-7X GRADY, OK 0 00148517	05/18	N GAL	49,410	0 778	38,454 12	NFXMC MKT MKTG 961 35 MPROC 5,382 50 OKERRF 33 07 OKEXCS 31 42 OKPROD 661 43	31,400 85	RI2	0 00148517	57 13		56 06
325532 DESKINS 1H-7X GRADY, OK 0 00148517	09/18	G MCF 1 0194	2,520	2 294	5,780 10	NFXMC MKT MCM 1,033 34 MFL 605 72 MGT 918 47 MGTS 127 12 MKTG 144 51 MLTRS 0 00 OKERRF 3 09 OKEXCS 2 94 OKMARG 0 38 OKPROD 154 77	2,792 24	RI2	0 00148517	8 60		8 38
325532 DESKINS 1H-7X GRADY, OK 0 00148517	09/18	N GAL	19,198	0 696	13,370 17	NFXMC MKT MKTG 334 25 MPROC 1,427 49 OKERRF 11 94 OKEXCS 11 35 OKPROD 597 13	10,993 74	RI2	0 00148517	19 85		18 95
325532 DESKINS 1H-7X GRADY, OK 0 00148521	09/18	O BBL5	3,330	70 167	233,635 67	TAX 12,149 03	221,486 64	RI2	0 00148521	347 00	18 06	328 94
334591 FERGUSON 1H-14X GARVIN, OK 0 01044737	08/18	G MCF 1 0542	-2,884	2 605	-7,514 99	NFXMC MKT MCM -1,221 58 MFL -1,167 40 MGT -325 22 MKTG -187 87 MLTRS 90 61 MTT 0 00 OKERRF -4 89 OKEXCS -4 64 OKMARG -0 43 OKPROD -342 12	-4,364 13	RI2	0 01044737	-78 52		-74 85

00366100102

DETACH AND RETAIN THIS STATEMENT FOR TAX PURPOSES COPIES WILL NOT BE PROVIDED WHEN MAKING INQUIRIES, PLEASE HAVE OWNER NUMBER AND REMIT NUMBER READILY AVAILABLE

Rear Image

NEWFIELD CHECK 11-30-18 CHECK STUBS

Newfield Mid-Continent
 4 Waterway Square Place Suite 100
 The Woodlands Texas 77380
 Owner Relations
 281-210-3348
 866-415-4470 toll free
 owner-relations@newfield.com
 Call Center Hours
 M-Th 8 00AM CST - 3 30PM CST
 F 8 00AM CST - 12 00PM CST

MARY & JAMES HARRISON FOUNDATION
 Owner Number **118340 - 1**
 Check Number **1935374**
 Remit Number **2125044**
 Date **11/30/18**

Lease Number Lease Name County, State Entitled Interest	Prod Date mm/yy	Product U O M Factor	MKT Volume	Price	MKT Gross Ded Code	Deducts	MKT Net	Type	Payment Decimal	Owner Gross	Owner Deduct	Owner Net
334591 FERGUSON 1H-14X GARVIN, OK 0 01044737	08/18	G MCF 1 0542	2,884	2 605	7,514 99	NFXMC MKT MCM 1,221 58 MFL 1,157 40 MGT 329 22 MKTG 187 87 MLTR3 90 61 MTT 0 00 OKERRF 4 71 OKEXCS 4 47 OKMARG 0 43 OKPROD 329 43	4,195 95	RI2	0 01044737	78 52		74 99
334591 FERGUSON 1H-14X GARVIN, OK 0 01044737	08/18	N GAL	-30,631	0 603	-18,481 49	NFXMC MKT MKTG -462 04 MPROC -1,809 72 OKERRF -18 67 OKEXCS -15 84 OKPROD -1,167 02	-15,051 23	RI2	0 01044737	-193 08		-180 57
334591 FERGUSON 1H-14X GARVIN, OK 0 01044737	08/18	N GAL	30,631	0 603	18,481 49	NFXMC MKT MKTG 462 04 MPROC 1,809 72 OKERRF 18 67 OKEXCS 15 84 OKPROD 1,167 02	15,051 23	RI2	0 01044737	193 08		180 57
334591 FERGUSON 1H-14X GARVIN, OK 0 01044737	09/18	G MCF 1 0542	3,030	2 615	7,922 92	NFXMC MKT MCM 1,275 69 MFL 1,232 58 MGT 345 77 MKTG 198 07 MLTR3 126 31 MTT 0 00 OKERRF 4 94 OKEXCS 4 70 OKMARG 0 46 OKPROD 345 96	4,405 73	RI2	0 01044737	82 77		79 05
334591 FERGUSON 1H-14X GARVIN, OK 0 01044737	09/18	N GAL	32,176	0 688	22,065 66	NFXMC MKT MKTG 551 64 MPROC 1,931 40 OKERRF 20 43 OKEXCS 19 13 OKPROD 1,409 40	18,182 94	RI2	0 01044737	230 53		215 38
334591 FERGUSON 1H-14X GARVIN, OK 0 01044737	09/18	O BBL5	713	70 167	50,050 80	TAX 3,603 65	46,447 15	RI2	0 01044737	522 69	14 73	485 25
335081 TINA 1H-26X GARVIN, OK 0 02138135	08/18	G MCF 1 0189	-14,359	2 558	-36,728 72	NFXMC MKT MCM -5,247 61 MFL -5,028 20 MGT -1,414 94 MKTG -918 22 MLTR3 451 11 MTT 0 00 OKERRF -25 49 OKEXCS -24 21 OKMARG -2 16 OKPROD -1,784 24	-22,795 28	RI2	0 02138135	-785 31		-755 71
335081 TINA 1H-26X GARVIN, OK 0 02138135	08/18	G MCF 1 0189	14,359	2 558	36,728 72	NFXMC MKT MCM 5,247 61 MFL 5,028 20 MGT 1,414 94 MKTG 918 22 MLTR3 451 11 MTT 0 00 OKERRF 24 59 OKEXCS 23 36 OKMARG 2 16 OKPROD 1,721 08	21,957 95	RI2	0 02138135	785 31		737 81
335081 TINA 1H-26X GARVIN, OK 0 02138135	08/18	N GAL	-108,805	0 575	-62,551 24	NFXMC MKT MKTG -1,563 78 MPROC -7,839 82 OKERRF -54 61 OKEXCS -51 88 OKPROD -3,822 80	-49,221 38	RI2	0 02138135	-1,337 43		-1,253 42

DETACH AND RETAIN THIS STATEMENT FOR TAX PURPOSES COPIES WILL NOT BE PROVIDED WHEN MAKING INQUIRIES, PLEASE HAVE OWNER NUMBER AND REMIT NUMBER READILY AVAILABLE

NEWFIELD CHECK 11-30-18 CHECK STUBS

Newfield Mid-Continent
 4 Waterway Square Place Suite 100
 The Woodlands Texas 77380
 Owner Relations:
 281-210-3348
 866-415-4470 toll free
 owner-relations@newfield.com
 Call Center Hours
 M-Th 8 00AM CST - 3.30PM CST
 F 8:00AM CST - 12 00PM CST

MARY & JAMES HARRISON FOUNDATION
 Owner Number **118340 - 1**
 Check Number **1935374**
 Remit Number **2125044**
 Date **11/30/18**

Page 4 of 15

Lease Number Lease Name County, State Entitled Interest	Prod Date mm/yy	Product U O M Factor	MKT Volume	Price	MKT Gross Ded Code	Deducts	MKT Net	Type	Payment Decimal	Owner Gross	Owner Deduct	Owner Net
335081 TINA 1H-26X GARVIN, OK 0 02138135	08/18	N GAL	108,805	0 575	62,551 24	NFXMC MKT	49,221 38	R12	0 02138135	1,337 43		1,263 42
					MKTG 1,563 78				0 00000000		0 00	
					MPROC 7,938 82				0 00000000		0 00	
					OKERRF 54 61				0 02138135		1 17	
					OKEXCS 51 88				0 02138135		1 11	
					OKPROD 3,822 80				0 02138135		81 73	
335081 TINA 1H-26X GARVIN, OK 0 02138135	09/18	G MCF 1 0197	12,560	2 575	32,337 10	NFXMC MKT	19,142 78	R12	0 02138135	691 41		647 21
					MCM 4,628 29				0 00000000		0 00	
					MFL 4,486 17				0 00000000		0 00	
					MGT 1,255 42				0 00000000		0 00	
					MKTG 808 43				0 00000000		0 00	
					MLTR3 523 59				0 02138135		11 19	
					MTT 0 00				0 00000000		0 00	
					OKERRF 21 44				0 02138135		0 45	
					OKEXCS 20 37				0 02138135		0 43	
					OKMARG 1 89				0 02138135		0 04	
					OKPROD 1,500 98				0 02138135		32 09	
335081 TINA 1H-26X GARVIN, OK 0 02138135	09/18	N GAL	98,052	0 669	85,559 45	NFXMC MKT	52,688 49	R12	0 02138135	1,401 76		1,311 89
					MKTG 1,638 99				0 00000000		0 00	
					MPROC 7,136 43				0 00000000		0 00	
					OKERRF 58 42				0 02138135		1 25	
					OKEXCS 55 50				0 02138135		1 18	
					OKPROD 4,088 61				0 02138135		87 44	
335081 TINA 1H-26X GARVIN, OK 0 02138135	09/18	O BBL5	717	70 067	50,258 24		46,637 79	R12	0 02138135	1,074 55		997 18
					TAX 3,618 45				0 02138135		77 37	
398091 FERGUSON 2H-14X GARVIN, OK 0 00655653	08/18	G MCF 1 0684	-17,299	2 585	-44,717 77	NFXMC MKT	-27,635 90	R12	0 00655653	-293 19		-282 88
					MCM -6,743 79				0 00000000		0 00	
					MFL -6,456 21				0 00000000		0 00	
					MGT -1,518 58				0 00000000		0 00	
					MKTG -1,117 94				0 00000000		0 00	
					MLTR3 543 47				0 00000000		0 00	
					MTT 0 00				0 00000000		0 00	
					OKERRF -30 24				0 00655653		-0 19	
					OKEXCS -28 73				0 00655653		-0 18	
					OKMARG -2 60				0 00655653		-0 02	
					OKPROD -1,512 13				0 00655653		-9 92	
398091 FERGUSON 2H-14X GARVIN, OK 0 00655653	08/18	G MCF 1 0684	17,299	2 585	44,717 77	NFXMC MKT	26,605 41	R12	0 00655653	293 19		283 26
					MCM 6,743 79				0 00000000		0 00	
					MFL 6,456 21				0 00000000		0 00	
					MGT 1,818 58				0 00000000		0 00	
					MKTG 1,117 94				0 00000000		0 00	
					MLTR3 543 47				0 00000000		0 00	
					MTT 0 00				0 00000000		0 00	
					OKERRF 29 15				0 00655653		0 18	
					OKEXCS 27 70				0 00655653		0 17	
					OKMARG 2 60				0 00655653		0 02	
					OKPROD 1,457 79				0 00655653		9 56	
398091 FERGUSON 2H-14X GARVIN, OK 0 00655653	08/18	N GAL	-153,522	0 577	-88,653 35	NFXMC MKT	-72,278 67	R12	0 00655653	-581 26		-554 58
					MKTG -2,216 33				0 00000000		0 00	
					MPROC -10,253 77				0 00000000		0 00	
					OKERRF -78 40				0 00655653		-0 50	
					OKEXCS -1,74 48				0 00655653		-0 47	
					OKPROD -3,919 98				0 00655653		-25 71	
398091 FERGUSON 2H-14X GARVIN, OK 0 00655653	08/18	N GAL	153,522	0 577	88,653 35	NFXMC MKT	72,278 67	R12	0 00655653	581 26		554 58
					MKTG 2,216 33				0 00000000		0 00	
					MPROC 10,253 77				0 00000000		0 00	
					OKERRF 78 40				0 00655653		0 50	
					OKEXCS 74 48				0 00655653		0 47	
					OKPROD 3,919 98				0 00655653		25 71	
398091 FERGUSON 2H-14X GARVIN, OK 0 00655653	09/18	G MCF 1 0684	15,625	2 594	40,532 96	NFXMC MKT	24,050 67	R12	0 00655653	265 77		256 79
					MCM 6,037 91				0 00000000		0 00	
					MFL 5,847 28				0 00000000		0 00	
					MGT 1,637 66				0 00000000		0 00	
					MKTG 1,013 32				0 00000000		0 00	
					MLTR3 651 37				0 00000000		0 00	
					MTT 0 00				0 00000000		0 00	
					OKERRF 28 36				0 00655653		0 16	
					OKEXCS 25 04				0 00655653		0 16	
					OKMARG 2 34				0 00655653		0 02	
					OKPROD 1,317 94				0 00655653		8 64	

003961/00103

DETACH AND RETAIN THIS STATEMENT FOR TAX PURPOSES COPIES WILL NOT BE PROVIDED WHEN MAKING INQUIRIES, PLEASE HAVE OWNER NUMBER AND REMIT NUMBER READILY AVAILABLE

Rear Image

NEWFIELD CHECK 11-30-18 CHECK STUBS

Newfield Mid-Continent
 4 Waterway Square Place Suite 100
 The Woodlands Texas 77380
 Owner Relations
 281-210-3348
 866-415-4470 toll free
 owner-relations@newfield.com
 Call Center Hours
 M-Th 8 00AM CST - 3 30PM CST
 F 8 00AM CST - 12.00PM CST

MARY & JAMES HARRISON FOUNDATION
 Owner Number 118340 - 1
 Check Number 1935374
 Remit Number 2125044
 Date 11/30/18

Page 5 of 15

Lease Number Lease Name County, State Entitled Interest	Prod Date mm/yy	Product U O M Factor	MKT Volume	Price	MKT Gross Ded Code	Deducts	MKT Net	Type	Payment Decimal	Owner Gross	Owner Deduct	Owner Net
398091 FERGUSON 2H-14X GARVIN, OK 0 00655653	09/18	N GAL	137,827	0 657	90,556 58	NFXMC MKT	74,893 51	RI2	0 00655653	593 74		566 09
					MKTG 2,263 91				0 00000000		0 00	
					MPROC 9,352 51				0 00000000		0 00	
					OKERRF 81 20				0 00655653		0 53	
					OKEXCS 77 14				0 00655653		0 49	
					OKPROD 4,060 20				0 00655653		26 63	
398091 FERGUSON 2H-14X GARVIN, OK 0 00655653	09/18	O BBL5	3,785	69 067	261,394 30		247,801 62	RI2	0 00655653	1,713 84		1,624 71
					TAX 13,592 68				0 00655653		89 13	
398093 FERGUSON 3H-14X GARVIN, OK 0 00654956	08/18	G MCF 1 0684	-21,429	2 585	-55,392 87	NFXMC MKT	-34,233 14	RI2	0 00654956	-362 81		-350 04
					MCM -8,353 68				0 00000000		0 00	
					MFL -7,997 44				0 00000000		0 00	
					MST -2,252 72				0 00000000		0 00	
					MKTG -1,384 82				0 00000000		0 00	
					MLTR3 673 21				0 00000000		0 00	
					MITT 0 00				0 00000000		0 00	
					OKERRF -37 46				0 00654956		-0 24	
					OKEXCS -35 59				0 00654956		-0 23	
					OKMARG -3 22				0 00654956		-0 02	
					OKPROD -1,873 11				0 00654956		-12 28	
398093 FERGUSON 3H-14X GARVIN, OK 0 00654956	08/18	G MCF 1 0684	21,429	2 585	55,392 87	NFXMC MKT	32,956 66	RI2	0 00654956	362 81		350 50
					MCM 8,353 68				0 00000000		0 00	
					MFL 7,997 44				0 00000000		0 00	
					MST 2,252 72				0 00000000		0 00	
					MKTG 1,384 82				0 00000000		0 00	
					MLTR3 673 21				0 00000000		0 00	
					MITT 0 00				0 00000000		0 00	
					OKERRF 36 12				0 00654956		0 23	
					OKEXCS 34 31				0 00654956		0 22	
					OKMARG 3 22				0 00654956		0 02	
					OKPROD 1,805 79				0 00654956		11 84	
398093 FERGUSON 3H-14X GARVIN, OK 0 00654956	08/18	N GAL	-190,171	0 577	-109,816 81	NFXMC MKT	-89,533 06	RI2	0 00654956	-719 25		-686 20
					MKTG -2,745 42				0 00000000		0 00	
					MPROC -12,701 56				0 00000000		0 00	
					OKERRF -97 11				0 00654956		-0 63	
					OKEXCS -92 26				0 00654956		-0 60	
					OKPROD -4,855 76				0 00654956		-31 92	
398093 FERGUSON 3H-14X GARVIN, OK 0 00654956	08/18	N GAL	190,171	0 577	109,816 81	NFXMC MKT	89,533 06	RI2	0 00654956	719 25		686 20
					MKTG 2,745 42				0 00000000		0 00	
					MPROC 12,701 56				0 00000000		0 00	
					OKERRF 97 11				0 00654956		0 63	
					OKEXCS 92 26				0 00654956		0 60	
					OKPROD 4,855 76				0 00654956		31 92	
398093 FERGUSON 3H-14X GARVIN, OK 0 00654956	09/18	G MCF 1 0684	22,522	2 594	58,423 68	NFXMC MKT	34,666 25	RI2	0 00654956	382 66		369 73
					MCM 8,702 98				0 00000000		0 00	
					MFL 8,428 20				0 00000000		0 00	
					MST 2,360 51				0 00000000		0 00	
					MKTG 1,460 59				0 00000000		0 00	
					MLTR3 938 88				0 00000000		0 00	
					MITT 0 00				0 00000000		0 00	
					OKERRF 37 89				0 00654956		0 24	
					OKEXCS 36 09				0 00654956		0 23	
					OKMARG 3 38				0 00654956		0 02	
					OKPROD 1,899 66				0 00654956		12 44	
398093 FERGUSON 3H-14X GARVIN, OK 0 00654956	09/18	N GAL	198,662	0 657	130,527 03	NFXMC MKT	107,950 38	RI2	0 00654956	854 89		815 06
					MKTG 3,263 18				0 00000000		0 00	
					MPROC 13,480 57				0 00000000		0 00	
					OKERRF 117 05				0 00654956		0 77	
					OKEXCS 111 20				0 00654956		0 72	
					OKPROD 5,852 32				0 00654956		38 34	
398093 FERGUSON 3H-14X GARVIN, OK 0 00654955	09/18	O BBL5	3,780	69 067	261,083 50		247,506 98	RI2	0 00654955	1,709 98		1,621 05
					TAX 13,576 52				0 00654955		88 93	
398095 FERGUSON 4H-14X GARVIN, OK 0 00692560	08/18	G MCF 1 0684	-19,545	2 582	-50,471 21	NFXMC MKT	-31,428 42	RI2	0 00692560	-349 56		-337 18
					MCM -7,499 86				0 00000000		0 00	
					MFL -7,181 72				0 00000000		0 00	
					MST -2,022 47				0 00000000		0 00	
					MKTG -1,261 78				0 00000000		0 00	
					MLTR3 614 04				0 00000000		0 00	
					MITT 0 00				0 00000000		0 00	
					OKERRF -34 38				0 00692560		-0 23	
					OKEXCS -32 66				0 00692560		-0 22	
					OKMARG -2 93				0 00692560		-0 02	
					OKPROD -1,719 05				0 00692560		-11 91	

DETACH AND RETAIN THIS STATEMENT FOR TAX PURPOSES COPIES WILL NOT BE PROVIDED WHEN MAKING INQUIRIES, PLEASE HAVE OWNER NUMBER AND REMIT NUMBER READILY AVAILABLE

NEWFIELD CHECK 11-30-18 CHECK STUBS

Newfield Mid-Continent
 4 Waterway Square Place Suite 100
 The Woodlands Texas 77380
 Owner Relations:
 281-210-3348
 866-415-4470 toll free
 owner-relations@newfield.com
 Call Center Hours
 M-Th 8 00AM CST - 3 30PM CST
 F 8 00AM CST - 12 00PM CST

MARY & JAMES HARRISON FOUNDATION
 Owner Number 118340 - 1
 Check Number 1935374
 Remit Number 2125044
 Date 11/30/18

Lease Number Lease Name County, State Entitled Interest	Prod Date mm/yy	Product U O M Factor	MKT Volume	Price	MKT Gross Ded Code	Deducts	MKT Net	Type	Payment Decimal	Owner Gross	Owner Deduct	Owner Net
398095 FERGUSON 4H-14X GARVIN, OK 0 00692560	08/18	G MCF 1 0684	19,545	2 582	50,471 21	NFXMC MKT	30,264 13	RI2	0 00692560	349 56		337 61
					MCM 7,499 86				0 00000000		0 00	
					MFL 7,181 72				0 00000000		0 00	
					MGT 2,022 47				0 00000000		0 00	
					MKTG 1,261 78				0 00000000		0 00	
					MLTR3 614 04				0 00000000		0 00	
					MTT 0 00				0 00000000		0 00	
					OKERRF 33 15				0 00692560		0 23	
					OKEXCS 31 50				0 00692560		0 21	
					OKMARG 2 93				0 00692560		0 02	
					OKPROD 1,657 65				0 00692560		11 49	
398095 FERGUSON 4H-14X GARVIN, OK 0 00692560	08/18	N GAL	-166,392	0 580	-96,540 37	NFXMC MKT	-78,488 18	RI2	0 00692560	-668 59		-637 96
					MKTG -2,413 51				0 00000000		0 00	
					MPROC -11,403 35				0 00000000		0 00	
					OKERRF -85 14				0 00692560		-0 58	
					OKEXCS -80 88				0 00692560		-0 56	
					OKPROD -4,256 85				0 00692560		-29 49	
398095 FERGUSON 4H-14X GARVIN, OK 0 00692560	08/18	N GAL	166,392	0 580	96,540 37	NFXMC MKT	78,488 18	RI2	0 00692560	668 59		637 96
					MKTG 2,413 51				0 00000000		0 00	
					MPROC 11,403 35				0 00000000		0 00	
					OKERRF 85 14				0 00692560		0 58	
					OKEXCS 80 88				0 00692560		0 56	
					OKPROD 4,256 85				0 00692560		29 49	
398095 FERGUSON 4H-14X GARVIN, OK 0 00692560	09/18	G MCF 1 0684	23,789	2 590	61,624 90	NFXMC MKT	36,866 37	RI2	0 00692560	426 80		412 27
					MCM 9,037 81				0 00000000		0 00	
					MFL 8,755 00				0 00000000		0 00	
					MGT 2,451 33				0 00000000		0 00	
					MKTG 1,540 62				0 00000000		0 00	
					MLTR3 991 70				0 00000000		0 00	
					MTT 0 00				0 00000000		0 00	
					OKERRF 40 39				0 00692560		0 26	
					OKEXCS 36 37				0 00692560		0 26	
					OKMARG 3 57				0 00692560		0 02	
					OKPROD 2,019 45				0 00692560		13 99	
398095 FERGUSON 4H-14X GARVIN, OK 0 00692560	09/18	N GAL	200,881	0 659	132,333 77	NFXMC MKT	109,135 77	RI2	0 00692560	916 50		873 90
					MKTG 3,308 35				0 00000000		0 00	
					MPROC 13,999 24				0 00000000		0 00	
					OKERRF 118 33				0 00692560		0 83	
					OKEXCS 112 42				0 00692560		0 79	
					OKPROD 5,916 73				0 00692560		40 98	
398095 FERGUSON 4H-14X GARVIN, OK 0 00692567	09/18	O BBL5	5,112	69 067	353,068 97	TAX	18,359 83	RI2	0 00692557	2,445 20	127 16	2,318 04
398097 FERGUSON 5H-14X GARVIN, OK 0 00709645	08/18	G MCF 1 0684	-28,936	2 582	-74,719 73	NFXMC MKT	-46,529 51	RI2	0 00709645	-530 25		-511 48
					MCM -11,103 11				0 00000000		0 00	
					MFL -10,632 13				0 00000000		0 00	
					MGT -2,994 15				0 00000000		0 00	
					MKTG -1,067 99				0 00000000		0 00	
					MLTR3 909 05				0 00000000		0 00	
					MTT 0 00				0 00000000		0 00	
					OKERRF -50 90				0 00709645		-0 35	
					OKEXCS -48 35				0 00709645		-0 32	
					OKMARG -4 34				0 00709645		-0 03	
					OKPROD -2,544 97				0 00709645		-18 07	
398097 FERGUSON 5H-14X GARVIN, OK 0 00709645	08/18	G MCF 1 0684	28,936	2 582	74,719 73	NFXMC MKT	44,805 86	RI2	0 00709645	530 25		512 17
					MCM 11,103 11				0 00000000		0 00	
					MFL 10,632 13				0 00000000		0 00	
					MGT 2,994 15				0 00000000		0 00	
					MKTG 1,067 99				0 00000000		0 00	
					MLTR3 909 05				0 00000000		0 00	
					MTT 0 00				0 00000000		0 00	
					OKERRF 49 08				0 00709645		0 33	
					OKEXCS 46 63				0 00709645		0 31	
					OKMARG 4 34				0 00709645		0 03	
					OKPROD 2,454 06				0 00709645		17 41	
398097 FERGUSON 5H-14X GARVIN, OK 0 00709645	08/18	N GAL	-246,334	0 580	-142,922 47	NFXMC MKT	-116,200 17	RI2	0 00709645	-1,014 24		-967 77
					MKTG -3,573 06				0 00000000		0 00	
					MPROC -16,892 01				0 00000000		0 00	
					OKERRF -126 04				0 00709645		-0 90	
					OKEXCS -119 74				0 00709645		-0 85	
					OKPROD -6,302 02				0 00709645		-44 72	

00366100104



DETACH AND RETAIN THIS STATEMENT FOR TAX PURPOSES COPIES WILL NOT BE PROVIDED WHEN MAKING INQUIRIES, PLEASE HAVE OWNER NUMBER AND REMIT NUMBER READILY AVAILABLE

Rear Image

NEWFIELD CHECK 11-30-18 CHECK STUBS

Newfield Mid-Continent
 4 Waterway Square Place Suite 100
 The Woodlands Texas 77380
 Owner Relations:
 281-210-3348
 866-415-4470 toll free
 owner-relations@newfield.com
 Call Center Hours
 M-Th 8 00AM CST - 3 30PM CST
 F 8 00AM CST - 12 00PM CST

MARY & JAMES HARRISON FOUNDATION
 Owner Number 118340 - 1
 Check Number 1935374
 Remit Number 2125044
 Date 11/30/18

Page 7 of 15

Lease Number Lease Name County, State Entitled Interest	Prod Date mm/yy	Product U O M Factor	MKT Volume	Price	MKT Gross Ded Code	Deducts	MKT Net	Type	Payment Decimal	Owner Gross	Owner Deduct	Owner Net
398097 FERGUSON 5H-14X GARVIN, OK 0 00709645	08/18	N GAL	246,334	0 580	142,922 47	NFXMC MKT MKTG 3,573 06 MPROC 16,882 01 OKERRF 126 04 OKEXCS 119 74 OKPROD 6,302 02	116,200 17	RI2	0 00709645	1,014 24		967 77
398097 FERGUSON 5H-14X GARVIN, OK 0 00709645	09/18	G MCF 1 0684	24,929	2 590	64,577 58	NFXMC MKT MCM 9,470 85 MFL 9,174 48 MGT 2,588 78 MKTG 1,614 44 MLTR3 1,039 22 MITT 0 00 OKERRF 42 32 OKEXCS 40 21 OKMARG 3 74 OKPROD 2,116 21	38,634 10	RI2	0 00709645	456 27	44 72	442 65
398097 FERGUSON 5H-14X GARVIN, OK 0 00709645	09/18	N GAL	210,506	0 659	138,674 39	NFXMC MKT MKTG 3,486 86 MPROC 14,670 00 OKERRF 124 01 OKEXCS 117 80 OKPROD 6,200 22	114,367 75	RI2	0 00709645	984 10		938 39
398097 FERGUSON 5H-14X GARVIN, OK 0 00709645	09/18	O BBL5	5,113	69 067	353,131 13	TAX 18,363 06	334,768 07	RI2	0 00709645	2,505 98	130 30	2,375 68
398099 FERGUSON 6H-14X GARVIN, OK 0 00686951	08/18	G MCF 1 0684	-20,958	2 582	-54,119 65	NFXMC MKT MCM -8,042 01 MFL -7,700 87 MGT -2,168 67 MKTG -1,352 99 MLTR3 658 43 MITT 0 00 OKERRF 35 55 OKEXCS -35 02 OKMARG -3 15 OKPROD -1,843 33	-33,699 93	RI2	0 00686951	-371 78		-358 62
398099 FERGUSON 6H-14X GARVIN, OK 0 00686951	08/18	G MCF 1 0684	20,958	2 582	54,119 65	NFXMC MKT MCM 8,042 01 MFL 7,700 87 MGT 2,168 67 MKTG 1,352 99 MLTR3 658 43 MITT 0 00 OKERRF 35 55 OKEXCS 33 77 OKMARG 3 15 OKPROD 1,777 49	32,451 49	RI2	0 00686951	371 78		359 09
398099 FERGUSON 6H-14X GARVIN, OK 0 00686951	08/18	N GAL	-178,420	0 580	-103,519 04	NFXMC MKT MKTG -2,587 97 MPROC -12,227 67 OKERRF -91 29 OKEXCS -86 73 OKPROD -4,564 57	-84,161 20	RI2	0 00686951	-711 12	12 21	-678 57
398099 FERGUSON 6H-14X GARVIN, OK 0 00686951	08/18	N GAL	178,420	0 580	103,519 04	NFXMC MKT MKTG 2,587 97 MPROC 12,227 67 OKERRF 91 29 OKEXCS 86 73 OKPROD 4,564 57	84,161 20	RI2	0 00686951	711 12		678 57
398099 FERGUSON 6H-14X GARVIN, OK 0 00686951	09/18	G MCF 1 0684	15,418	2 590	39,938 71	NFXMC MKT MCM 5,857 35 MFL 5,674 08 MGT 1,588 69 MKTG 998 47 MLTR3 642 71 MITT 0 00 OKERRF 26 18 OKEXCS 24 87 OKMARG 2 31 OKPROD 1,308 79	23,892 59	RI2	0 00686951	274 36	31 35	265 02

DETACH AND RETAIN THIS STATEMENT FOR TAX PURPOSES COPIES WILL NOT BE PROVIDED WHEN MAKING INQUIRIES, PLEASE HAVE OWNER NUMBER AND REMIT NUMBER READILY AVAILABLE

NEWFIELD CHECK 11-30-18 CHECK STUBS

Newfield Mid-Continent
 4 Waterway Square Place Suite 100
 The Woodlands Texas 77380
 Owner Relations
 281-210-3348
 866-415-4470 toll free
 owner-relations@newfield.com
 Call Center Hours
 M-Th 8.00AM CST - 3.30PM CST
 F 8.00AM CST - 12.00PM CST

MARY & JAMES HARRISON FOUNDATION
 Owner Number 118340 - 1
 Check Number 1935374
 Remit Number 2125044
 Date 11/30/18

Page 8 of 15

Lease Number Lease Name County, State Entitled Interest	Prod Date mm/yy	Product U O M Factor	MKT Volume	Price	MKT Gross Ded Code	Deducts	MKT Net	Type	Payment Decimal	Owner Gross	Owner Deduct	Owner Net
398099 FERGUSON 6H-14X GARVIN, OK 0 00686951	09/18	N GAL	130,190	0.659	85,764.69	NFXMC MKT MKTG 2,144.12 MPROC 9,072.82 OKERRF 76.99 OKEXCS 75.86 OKPROD 3,834.59	70,729.64	RI2	0.00686951	589.17		561.81
398099 FERGUSON 6H-14X GARVIN, OK 0 00686951	09/18	O BBLs	3,417	69.067	236,015.65	TAX 12,272.97	223,742.68	RI2	0.00686951	1,621.32	84.32	1,537.00
398101 TINA 2H-23X GARVIN, OK 0 03580117	08/18	G MCF 1.0165	-32,170	2.551	-82,065.66	NFXMC MKT MCM -11,694.87 MFL -11,208.13 MGT -3,153.73 MKTG -2,051.64 MLTR3 1,010.65 MTT 0.00 OKERRF -57.02 OKEXCS -54.17 OKMARG -4.83 OKPROD -2,850.98	-52,282.00	RI2	0.03580117	-2,938.04		-2,831.80
398101 TINA 2H-23X GARVIN, OK 0 03580117	08/18	G MCF 1.0165	32,170	2.551	82,065.66	NFXMC MKT MCM 11,694.87 MFL 11,208.13 MGT 3,153.73 MKTG 2,051.64 MLTR3 1,010.65 MTT 0.00 OKERRF 57.02 OKEXCS 54.17 OKMARG 4.83 OKPROD 2,850.98	50,365.71	RI2	0.03580117	2,938.04	-102.07	2,835.98
398101 TINA 2H-23X GARVIN, OK 0 03580117	08/18	N GAL	-241,855	0.571	-138,109.04	NFXMC MKT MKTG -3,452.73 MPROC -17,781.77 MGT -120.33 OKERRF -114.31 OKEXCS -6,016.36 OKPROD 63,415.02	-111,096.55	RI2	0.03580117	-4,944.45		-4,720.66
398101 TINA 2H-23X GARVIN, OK 0 03580117	08/18	N GAL	241,855	0.571	138,109.04	NFXMC MKT MKTG 3,452.73 MPROC 17,781.77 MGT 120.33 OKERRF 114.31 OKEXCS 6,016.36 OKPROD 63,415.02	111,096.55	RI2	0.03580117	4,944.45	-215.40	4,720.66
398101 TINA 2H-23X GARVIN, OK 0 03580117	09/18	G MCF 1.0205	24,618	2.576	63,415.02	NFXMC MKT MCM 9,063.98 MFL 8,785.14 MGT 2,458.42 MKTG 1,585.38 MLTR3 1,026.25 MTT 0.00 OKERRF 42.08 OKEXCS 39.98 OKMARG 3.70 OKPROD 2,104.06	38,523.22	RI2	0.03580117	2,270.34	215.40	2,191.94
398101 TINA 2H-23X GARVIN, OK 0 03580117	09/18	N GAL	192,649	0.658	126,678.98	NFXMC MKT MKTG 3,166.97 MPROC 14,039.77 OKERRF 112.64 OKEXCS 107.01 OKPROD 5,631.96	104,054.49	RI2	0.03580117	4,535.28		4,325.77
398101 TINA 2H-23X GARVIN, OK 0 03580117	09/18	O BBLs	2,076	70.017	145,386.04	TAX 7,560.07	137,825.97	RI2	0.03580117	5,204.98	270.66	4,934.32
398103 TINA 3H-23X GARVIN, OK 0 03628326	08/18	G MCF 1.0202	-37,118	2.565	-95,224.34	NFXMC MKT MCM -13,757.00 MFL -13,180.43 MGT -3,709.82 MKTG -2,380.61 MLTR3 1,166.09 MTT 0.00 OKERRF -65.74 OKEXCS -62.46 OKMARG -5.57 OKPROD -3,287.16	-60,284.51	RI2	0.03628326	-3,455.06		-3,330.91

00366100105

DETACH AND RETAIN THIS STATEMENT FOR TAX PURPOSES COPIES WILL NOT BE PROVIDED WHEN MAKING INQUIRIES, PLEASE HAVE OWNER NUMBER AND REMIT NUMBER READILY AVAILABLE

Rear Image

NEWFIELD CHECK 11-30-18 CHECK STUBS

Newfield Mid-Continent
 4 Waterway Square Place Suite 100
 The Woodlands Texas 77380
 Owner Relations
 281-210-3348
 866-415-4470 toll free
 owner-relations@newfield.com
 Call Center Hours
 M-Th 8 00AM CST - 3 30PM CST
 F 8 00AM CST - 12 00PM CST

MARY & JAMES HARRISON FOUNDATION
 Owner Number 118340 - 1
 Check Number 1935374
 Remit Number 2125044
 Date 11/30/18

Page 9 of 15

Lease Number Lease Name County, State Entitled Interest	Prod Date mm/yyyy	Product U O M Factor	MKT Volume	Price	MKT Gross Ded Code	Deducts	MKT Net	Type	Payment Decimal	Owner Gross	Owner Deduct	Owner Net
398103 TINA 3H-23X GARVIN, OK 0 03628326	08/18	G MCF 1 0202	37,118	2 565	95,224 34	NFXMC MKT MCM 13,757 00 MFL 13,180 43 MGT 3,709 82 MKTG 2,380 61 MLTR3 1,166 09 MTT 0 00 OKERRF 63 41 OKEXCS 60 24 OKMARG 5 57 OKPROD 3,170 55	58,053 49	RI2	0 03628326	3,455 06		3,335 29
398103 TINA 3H-23X GARVIN, OK 0 03628326	08/18	N GAL	-291,539	0 573	-167,144 41	NFXMC MKT MKTG -4,178 61 MPROC -20,917 18 OKERRF -146 23 OKEXCS -138 92 OKPROD -7,311 36	-135,018 83	RI2	0 03628326	-6,064 54	115 05	-5,788 94
398103 TINA 3H-23X GARVIN, OK 0 03628326	08/18	N GAL	291,539	0 573	167,144 41	NFXMC MKT MKTG 4,178 61 MPROC 20,917 18 OKERRF 146 23 OKEXCS 138 92 OKPROD 7,311 36	135,018 83	RI2	0 03628326	6,064 54	-265 27	5,788 94
398103 TINA 3H-23X GARVIN, OK 0 03628326	09/18	G MCF 1 0202	33,536	2 575	86,363 94	NFXMC MKT MCM 12,345 43 MFL 11,985 88 MGT 3,348 45 MKTG 2,159 10 MLTR3 1,398 03 MTT 0 00 OKERRF 57 51 OKEXCS 54 44 OKMARG 5 04 OKPROD 2,865 32	52,457 97	RI2	0 03628326	3,133 57	265 27	3,025 38
398103 TINA 3H-23X GARVIN, OK 0 03628326	09/18	N GAL	262,418	0 658	172,577 11	NFXMC MKT MKTG 4,314 43 MPROC 19,122 62 OKERRF 153 45 OKEXCS 145 78 OKPROD 7,672 72	141,753 26	RI2	0 03628326	6,261 66	103 95	5,972 44
398103 TINA 3H-23X GARVIN, OK 0 03628326	09/18	O BBLS	2,763	70 017	193,433 08	TAX 10,058 52	183,374 56	RI2	0 03628326	7,018 39	364 96	6,653 43
398105 TINA 4H-23X GARVIN, OK 0 03565360	08/18	G MCF 1 0200	-45,677	2 564	-117,095 16	NFXMC MKT MCM -16,856 69 MFL -16,151 29 MGT -4,545 70 MKTG -2,927 38 MLTR3 1,434 98 MTT 0 00 OKERRF -80 98 OKEXCS -76 93 OKMARG 6 86 OKPROD -4,048 82	-74,237 76	RI2	0 03565360	-4,174 87	-144 35	-4,024 64
398105 TINA 4H-23X GARVIN, OK 0 03565360	08/18	G MCF 1 0200	45,677	2 564	117,095 16	NFXMC MKT MCM 16,856 69 MFL 16,151 29 MGT 4,545 70 MKTG 2,927 38 MLTR3 1,434 98 MTT 0 00 OKERRF 78 11 OKEXCS 74 20 OKMARG 6 86 OKPROD 3,905 33	71,516 89	RI2	0 03565360	4,174 87	139 23	4,029 97
398105 TINA 4H-23X GARVIN, OK 0 03565360	08/18	N GAL	-354,742	0 574	-203,715 15	NFXMC MKT MKTG -5,092 88 MPROC -25,630 17 OKERRF -178 08 OKEXCS -169 18 OKPROD -8,904 25	-164,440 43	RI2	0 03565360	-7,263 19	-317 48	-6,933 31

DETACH AND RETAIN THIS STATEMENT FOR TAX PURPOSES COPIES WILL NOT BE PROVIDED WHEN MAKING INQUIRIES, PLEASE HAVE OWNER NUMBER AND REMIT NUMBER READILY AVAILABLE

NEWFIELD CHECK 11-30-18 CHECK STUBS

Newfield Mid-Continent
 4 Waterway Square Place Suite 100
 The Woodlands Texas 77380
 Owner Relations:
 281-210-3348
 866-415-4470 toll free
 owner-relations@newfield.com
 Call Center Hours:
 M-Th 8 00AM CST - 3 30PM CST
 F 8 00AM CST - 12.00PM CST

MARY & JAMES HARRISON FOUNDATION
 Owner Number 118340 - 1
 Check Number 1935374
 Remit Number 2125044
 Date 11/30/18

Lease Number Lease Name County, State Entitled Interest	Prod Date mm/yyyy	Product U O M Factor	MKT Volume	Price	MKT Gross Ded Code	Deducts	MKT Net	Type	Payment Decimal	Owner Gross	Owner Deduct	Owner Net
398105 TINA 4H-23X GARVIN, OK O 03565360	08/18	N GAL	354,742	0 574	203,715 15	NFXMC MKT	164,440 43	RI2	0 03565360	7,263 19		6,933 31
					MKTG	5,092 88			0 00000000		0 00	
					MPROC	25,630 17			0 00000000		0 00	
					OKERRF	178 08			0 03565360		6 36	
					OKEXCS	169 18			0 03565360		6 04	
					OKPROD	8,904 25			0 03565360		317 48	
398105 TINA 4H-23X GARVIN, OK O 03565360	09/18	G MCF 1 0197	41,881	2 574	107,808 35	NFXMC MKT	65,487 07	RI2	0 03565360	3,843 70		3,710 96
					MCM	15,410 14			0 00000000		0 00	
					MFL	14,936 23			0 00000000		0 00	
					MGT	4,179 69			0 00000000		0 00	
					MKTG	2,895 18			0 00000000		0 00	
					MLTR3	1,745 92			0 00000000		0 00	
					MTT	0 00			0 00000000		0 00	
					OKERRF	71 53			0 03565360		2 56	
					OKEXCS	67 96			0 03565360		2 43	
					OKMARG	6 29			0 03565360		0 22	
					OKPROD	3,578 72			0 03565360		127 53	
398105 TINA 4H-23X GARVIN, OK O 03565360	09/18	N GAL	326,745	0 661	216,121 46	NFXMC MKT	177,603 66	RI2	0 03565360	7,705 51		7,349 44
					MKTG	5,403 04			0 00000000		0 00	
					MPROC	23,869 74			0 00000000		0 00	
					OKERRF	192 25			0 03565360		6 85	
					OKEXCS	182 64			0 03565360		6 51	
					OKPROD	9,612 59			0 03565360		342 71	
398105 TINA 4H-23X GARVIN, OK O 03565360	09/18	O BBL5	2,551	70 017	178,608 39		169,320 76	RI2	0 03565360	6,368 03		6,036 89
					TAX	9,287 63			0 03565360		331 14	
398107 TINA 5H-23X GARVIN, OK O 03607346	08/18	G MCF 1 0192	-46,722	2 573	-120,202 48	NFXMC MKT	-75,218 18	RI2	0 03607346	-4,336 11		-4,182 03
					MCM	-17,772 07			0 00000000		0 00	
					MFL	-17,020 44			0 00000000		0 00	
					MGT	-4,792 55			0 00000000		0 00	
					MKTG	-3,005 06			0 00000000		0 00	
					MLTR3	1,467 82			0 00000000		0 00	
					MTT	0 00			0 00000000		0 00	
					OKERRF	-82 09			0 03607346		-2 96	
					OKEXCS	-77 98			0 03607346		-2 81	
					OKMARG	-7 02			0 03607346		-0 25	
					OKPROD	-4,104 26			0 03607346		-148 08	
398107 TINA 5H-23X GARVIN, OK O 03607346	08/18	G MCF 1 0192	46,722	2 573	120,202 48	NFXMC MKT	72,435 05	RI2	0 03607346	4,336 11		4,187 52
					MCM	17,772 07			0 00000000		0 00	
					MFL	17,020 44			0 00000000		0 00	
					MGT	4,792 55			0 00000000		0 00	
					MKTG	3,005 06			0 00000000		0 00	
					MLTR3	1,467 82			0 00000000		0 00	
					MTT	0 00			0 00000000		0 00	
					OKERRF	79 15			0 03607346		2 86	
					OKEXCS	75 19			0 03607346		2 72	
					OKMARG	7 02			0 03607346		0 25	
					OKPROD	3,957 48			0 03607346		142 76	
398107 TINA 5H-23X GARVIN, OK O 03607346	08/18	N GAL	-387,233	0 598	-231,736 66	NFXMC MKT	-189,075 52	RI2	0 03607346	-8,359 55		-7,975 92
					MKTG	-5,793 42			0 00000000		0 00	
					MPROC	-27,021 99			0 00000000		0 00	
					OKERRF	-204 71			0 03607346		-7 37	
					OKEXCS	-194 48			0 03607346		-7 02	
					OKPROD	-10,235 73			0 03607346		-369 24	
398107 TINA 5H-23X GARVIN, OK O 03607346	08/18	N GAL	387,233	0 598	231,736 66	NFXMC MKT	189,075 52	RI2	0 03607346	8,359 55		7,975 92
					MKTG	5,793 42			0 00000000		0 00	
					MPROC	27,021 99			0 00000000		0 00	
					OKERRF	204 71			0 03607346		7 37	
					OKEXCS	194 48			0 03607346		7 02	
					OKPROD	10,235 73			0 03607346		369 24	
398107 TINA 5H-23X GARVIN, OK O 03607346	09/18	G MCF 1 0204	40,935	2 582	105,704 52	NFXMC MKT	63,713 97	RI2	0 03607346	3,813 13		3,682 43
					MCM	15,346 48			0 00000000		0 00	
					MFL	14,869 66			0 00000000		0 00	
					MGT	4,162 43			0 00000000		0 00	
					MKTG	2,842 61			0 00000000		0 00	
					MLTR3	1,706 47			0 00000000		0 00	
					MTT	0 00			0 00000000		0 00	
					OKERRF	69 62			0 03607346		2 52	
					OKEXCS	66 14			0 03607346		2 40	
					OKMARG	6 15			0 03607346		0 22	
					OKPROD	3,480 97			0 03607346		125 56	

003661001005

DETACH AND RETAIN THIS STATEMENT FOR TAX PURPOSES. COPIES WILL NOT BE PROVIDED WHEN MAKING INQUIRIES, PLEASE HAVE OWNER NUMBER AND REMIT NUMBER READILY AVAILABLE

Rear Image

NEWFIELD CHECK 11-30-18 CHECK STUBS

Newfield Mid-Continent
 4 Waterway Square Place Suite 100
 The Woodlands Texas 77380
 Owner Relations
 281-210-3348
 866-415-4470 toll free
 owner-relations@newfield.com
 Call Center Hours
 M-Th 8 00AM CST - 3 30PM CST
 F 8 00AM CST - 12:00PM CST

MARY & JAMES HARRISON FOUNDATION
 Owner Number 118340 - 1
 Check Number 1935374
 Remit Number 2125044
 Date 11/30/18

Page 11 of 15

Lease Number Lease Name County, State Entitled Interest	Prod Date mm/yy	Product U O M Factor	MKT Volume	Price	MKT Gross Ded Code	Deducts	MKT Net	Type	Payment Decimal	Owner Gross	Owner Deduct	Owner Net
398107 TINA 6H-23X GARVIN, OK 0 03607348	09/18	N GAL	334,015	0 665	222,235 38	NFXMC MKT	183,354 98	RI2	0 03607348	8,016 79		7,644 87
					MKTG 5,555 88				0 00000000		0 00	
					MPROC 23,771 13				0 00000000		0 00	
					OKERRF 188 46				0 03607348		7 15	
					OKEXCS 188 54				0 03607348		6 81	
					OKPROD 9,923 21				0 03607348		357 96	
398107 TINA 6H-23X GARVIN, OK 0 03607348	09/18	O BBLs	3,275	70 017	229,292 97	TAX	217,369 74	RI2	0 03607348	8,271 38	430 10	7,841 28
398109 TINA 6H-23X GARVIN, OK 0 03570944	08/18	G MCF 1 0195	-39,677	2 569	-101,931 39	NFXMC MKT	-64,110 08	RI2	0 03570944	-3,639 92		-3,509 92
					MCM -14,917 54				0 00000000		0 00	
					MFL -14,289 17				0 00000000		0 00	
					MGT -4,022 78				0 00000000		0 00	
					MKTG 2,548 28				0 00000000		0 00	
					MLTR3 1,246 48				0 00000000		0 00	
					MTT 0 00				0 00000000		0 00	
					OKERRF -69 95				0 03570944		-2 51	
					OKEXCS -68 45				0 03570944		-2 38	
					OKMARG -5 96				0 03570944		-0 21	
					OKPROD -3,497 42				0 03570944		-124 90	
398109 TINA 6H-23X GARVIN, OK 0 03570944	08/18	G MCF 1 0195	39,677	2 569	101,931 39	NFXMC MKT	61,746 63	RI2	0 03570944	3,639 92		3,514 56
					MCM 14,917 54				0 00000000		0 00	
					MFL 14,289 17				0 00000000		0 00	
					MGT 4,022 78				0 00000000		0 00	
					MKTG 2,548 28				0 00000000		0 00	
					MLTR3 1,246 48				0 00000000		0 00	
					MTT 0 00				0 00000000		0 00	
					OKERRF 67 46				0 03570944		2 42	
					OKEXCS 64 08				0 03570944		2 30	
					OKMARG 5 96				0 03570944		0 21	
					OKPROD 3,372 77				0 03570944		120 43	
398109 TINA 6H-23X GARVIN, OK 0 03570944	08/18	N GAL	-321,392	0 586	-188,278 68	NFXMC MKT	-152,933 23	RI2	0 03570944	-6,723 32		-6,416 14
					MKTG -4,706 97				0 00000000		0 00	
					MPROC -22,681 75				0 00000000		0 00	
					OKERRF -165 60				0 03570944		-5 90	
					OKEXCS -157 32				0 03570944		-5 61	
					OKPROD -8,279 85				0 03570944		-295 67	
398109 TINA 6H-23X GARVIN, OK 0 03570944	08/18	N GAL	321,392	0 586	188,278 68	NFXMC MKT	152,933 23	RI2	0 03570944	6,723 32		6,416 14
					MKTG 4,706 97				0 00000000		0 00	
					MPROC 22,681 75				0 00000000		0 00	
					OKERRF 165 60				0 03570944		5 90	
					OKEXCS 157 32				0 03570944		5 61	
					OKPROD 8,279 85				0 03570944		295 67	
398109 TINA 6H-23X GARVIN, OK 0 03570944	09/18	G MCF 1 0204	38,061	2 586	98,436 65	NFXMC MKT	59,035 67	RI2	0 03570944	3,515 14		3,395 22
					MCM 14,434 97				0 00000000		0 00	
					MFL 13,983 67				0 00000000		0 00	
					MGT 3,915 20				0 00000000		0 00	
					MKTG 2,460 92				0 00000000		0 00	
					MLTR3 1,566 66				0 00000000		0 00	
					MTT 0 00				0 00000000		0 00	
					OKERRF 64 52				0 03570944		2 31	
					OKEXCS 61 29				0 03570944		2 21	
					OKMARG 5 72				0 03570944		0 20	
					OKPROD 3,225 81				0 03570944		115 20	
398109 TINA 6H-23X GARVIN, OK 0 03570944	09/18	N GAL	318,269	0 674	214,481 14	NFXMC MKT	177,496 57	RI2	0 03570944	7,658 29		7,301 93
					MKTG 5,361 53				0 00000000		0 00	
					MPROC 22,359 24				0 00000000		0 00	
					OKERRF 192 10				0 03570944		6 85	
					OKEXCS 182 50				0 03570944		6 53	
					OKPROD 9,605 10				0 03570944		342 98	
398109 TINA 6H-23X GARVIN, OK 0 03570944	09/18	O BBLs	2,879	70 017	201,604 06	TAX	191,120 65	RI2	0 03570944	7,199 15	374 37	6,824 78
					MKTG 4,483 22				0 00000000		0 00	
					MPROC 18,540 82				0 00025690		4 78	
					OKERRF 160 79				0 00025690		0 03	
					OKEXCS 152 75				0 00025690		0 03	
					OKPROD 8,039 40				0 00025690		2 05	
398229 SPIES 1H-11X GRADY, OK 0 00025690	09/18	G MCF 1 0203	36,996	2 416	89,399 51	NFXMC MKT	59,557 17	RI	0 00025690	22 97		15 82
					MCM 9,270 41				0 00025690		2 38	
					MFL 9,369 11				0 00025690		2 38	
					MGT 9,270 41				0 00025690		2 38	
					MKTG 2,234 98				0 00000000		0 00	
398229 SPIES 1H-11X GRADY, OK 0 00025690	09/18	N GAL	248,056	0 723	179,328 78	NFXMC MKT	148,558 75	RI	0 00025690	46 06		39 17
					MKTG 4,483 22				0 00000000		0 00	
					MPROC 18,540 82				0 00025690		4 78	
					OKERRF 160 79				0 00025690		0 03	
					OKEXCS 152 75				0 00025690		0 03	
					OKPROD 8,039 40				0 00025690		2 05	

DETACH AND RETAIN THIS STATEMENT FOR TAX PURPOSES COPIES WILL NOT BE PROVIDED WHEN MAKING INQUIRIES, PLEASE HAVE OWNER NUMBER AND REMIT NUMBER READILY AVAILABLE

NEWFIELD CHECK 11-30-18 CHECK STUBS

Newfield Mid-Continent
 4 Waterway Square Place Suite 100
 The Woodlands Texas 77380
 Owner Relations:
 281-210-3348
 866-415-4470 toll free
 owner-relations@newfield.com
 Call Center Hours:
 M-Th 8 00AM CST - 3 30PM CST
 F 8 00AM CST - 12 00PM CST

MARY & JAMES HARRISON FOUNDATION	
Owner Number	118340 - 1
Check Number	1935374
Remit Number	2125044
Date	11/30/18

Page 12 of 15

Lease Number Lease Name County, State Entitled Interest	Prod Date mm/yy	Product U O M Factor	MKT Volume	Price	MKT Gross Ded Code	Deducts	MKT Net	Type	Payment Decimal	Owner Gross	Owner Deduct	Owner Net
398229 SPIES 1H-11X GRADY, OK 0 00025690	09/18	O BBLS	2,184	70 067	153,010 85	TAX 7,956 56	145,054 29	RI	0 00025690	39 30	2 05	37 25
401752 TINA 7H-23X GARVIN, OK 0 03576013	08/18	G MCF 1 0196	-37,538	2 568	-96,400 17	NFXMC MKT MCM -14,062 33 MFL -13,470 74 MGT -3,792 18 MKTG -2,410 00 MLTR3 1,179 28 MTT 0 00 OKERRF -66 25 OKEXCS -62 94 OKMARG -5 64 OKPROD -3,312 71	-60,727 12	RI2	0 03576013	-3,447 28		-3,323 98
401752 TINA 7H-23X GARVIN, OK 0 03576013	08/18	G MCF 1 0196	37,538	2 568	96,400 17	NFXMC MKT MCM 14,062 33 MFL 13,470 74 MGT 3,792 18 MKTG 2,410 00 MLTR3 1,179 28 MTT 0 00 OKERRF 63 90 OKEXCS 60 70 OKMARG 5 64 OKPROD 3,194 78	58,491 08	RI2	0 03576013	3,447 28	-118 46	3,328 36
401752 TINA 7H-23X GARVIN, OK 0 03576013	08/18	N GAL	-302,831	0 576	-174,333 03	NFXMC MKT MKTG -4,358 33 MPROC -21,381 43 OKERRF -152 95 OKEXCS -145 30 OKPROD -7,647 58	-141,245 02	RI2	0 03576013	-6,234 17	114 24	-5,950 03
401752 TINA 7H-23X GARVIN, OK 0 03576013	08/18	N GAL	302,831	0 576	174,333 03	NFXMC MKT MKTG 4,358 33 MPROC 21,381 43 OKERRF 152 95 OKEXCS 145 30 OKPROD 7,647 58	141,245 02	RI2	0 03576013	6,234 17	273 49	5,950 03
401752 TINA 7H-23X GARVIN, OK 0 03576013	09/18	G MCF 1 0204	34,566	2 584	89,326 51	NFXMC MKT MCM 13,034 98 MFL 12,628 68 MGT 3,535 47 MKTG 2,233 16 MLTR3 1,440 97 MTT 0 00 OKERRF 58 69 OKEXCS 55 75 OKMARG 5 19 OKPROD 2,934 32	53,705 51	RI2	0 03576013	3,194 31	104 92	3,085 09
401752 TINA 7H-23X GARVIN, OK 0 03576013	09/18	N GAL	286,501	0 584	180,192 93	NFXMC MKT MKTG 4,754 82 MPROC 20,190 69 OKERRF 170 00 OKEXCS 161 50 OKPROD 8,500 11	157,067 75	PI2	0 03576013	6,801 33		6,485 51
401752 TINA 7H-23X GARVIN, OK 0 03576013	09/18	O BBLS	3,499	70 017	244,992 18	TAX 12,739 59	232,252 59	RI2	0 03576013	8,760 94	455 57	8,305 37
401754 TINA 8H-26 GARVIN, OK 0 04292763	08/18	G MCF 1 0184	-19,071	2 563	-48,885 02	NFXMC MKT MCM -7,089 74 MFL -6,801 72 MGT -1,914 57 MKTG -1,222 13 MLTR3 598 14 MTT 0 00 OKERRF -33 67 OKEXCS -31 98 OKMARG -2 86 OKPROD -1,683 41	-30,836 75	RI2	0 04292763	-2,098 51		-2,049 01

00366100107

DETACH AND RETAIN THIS STATEMENT FOR TAX PURPOSES COPIES WILL NOT BE PROVIDED WHEN MAKING INQUIRIES, PLEASE HAVE OWNER NUMBER AND REMIT NUMBER READILY AVAILABLE

Rear Image

NEWFIELD CHECK 11-30-18 CHECK STUBS

Newfield Mid-Continent
 4 Waterway Square Place Suite 100
 The Woodlands Texas 77380
 Owner Relations
 281-210-3348
 866-415-4470 toll free
 owner-relations@newfield.com
 Call Center Hours
 M-Th 8 00AM CST - 3 30PM CST
 F 8 00AM CST - 12 00PM CST

MARY & JAMES HARRISON FOUNDATION
 Owner Number 118340 - 1
 Check Number 1935374
 Remit Number 2125044
 Date 11/30/18

Page 13 of 16

Lease Number Lease Name County, State Entitled Interest	Prod Date mm/yy	Product U O M Factor	MKT Volume	Price	MKT Gross Ded Code	Deducts	MKT Net	Type	Payment Decimal	Owner Gross	Owner Deduct	Owner Net
401754 TINA 8H-26 GARVIN, OK 0 04292763	08/18	G MCF 1 0184	19,071	2 563	48,885 02	NFXMC MKT MCM 7,099 74 MFL 6,801 72 MGT 1,814 57 MKTG 1,222 13 MLTR3 589 14 MTT 0 00 OKERRF 32 47 OKEXCS 30 85 OKMARG 2 86 OKPROD 1,623 49	29,700 72	RI2	0 04292763	2,098 51	0 00 0 00 0 00 0 00 25 72 0 00 1 40 1 33 0 12 69 70	2,000 24
401754 TINA 8H-26 GARVIN, OK 0 04292763	08/18	N GAL	-151,461	0 579	-87,689 24	NFXMC MKT MKTG -2,191 73 MPROC -10,795 00 OKERRF -76 87 OKEXCS -73 03 OKMARG 2 86 OKPROD 1,623 49	-70,944 76	RI2	0 04292763	-3,763 44	0 00 0 00 -3 30 -3 13 -165 00	-3,592 01
401754 TINA 8H-26 GARVIN, OK 0 04292763	08/18	N GAL	151,461	0 579	87,689 24	NFXMC MKT MKTG 2,191 73 MPROC 10,795 00 OKERRF 76 87 OKEXCS 73 03 OKPROD 1,623 49	70,944 76	RI2	0 04292763	3,763 44	0 00 0 00 3 30 3 13 165 00	3,592 01
401754 TINA 8H-26 GARVIN, OK 0 04292763	09/18	G MCF 1 0195	26,803	2 574	76,724 97	NFXMC MKT MCM 10,992 56 MFL 10,654 05 MGT 2,951 51 MKTG 1,918 12 MLTR3 1,242 39 MTT 0 00 OKERRF 50 85 OKEXCS 48 31 OKMARG 4 48 OKPROD 2,542 72	46,513 89	RI2	0 04292763	3,293 62	0 00 0 00 0 00 0 00 53 34 0 00 2 18 2 08 0 19 109 15	3,126 68
401754 TINA 8H-26 GARVIN, OK 0 04292763	08/18	N GAL	236,427	0 643	151,924 47	NFXMC MKT MKTG 3,798 11 MPROC 17,027 08 OKERRF 134 90 OKEXCS 128 15 OKPROD 6,744 87	124,534 74	RI2	0 04292763	6,521 75	0 00 0 00 5 79 5 50 289 54 109 15	6,220 92
401754 TINA 8H-26 GARVIN, OK 0 04292763	09/18	O BBL5	1,402	70 017	98,146 99	TAX 5,103 64	93,043 35	RI2	0 04292763	4,213 22	219 09	3,994 13
401835 FERGUSON 7H-14X GARVIN, OK 0 01007463	08/18	G MCF 1 0684	-34,302	2 574	-88,307 80	NFXMC MKT MCM -13,009 32 MFL -12,459 68 MGT -3,508 19 MKTG -2,207 69 MLTR3 1,077 64 MTT 0 00 OKERRF -60 41 OKEXCS -57 39 OKMARG -5 15 OKPROD -3,020 41	-55,262 33	RI2	0 01007463	-889 66	0 00 0 00 0 00 0 00 0 00 0 00 -0 81 -0 59 -0 04 -30 44	-857 98
401835 FERGUSON 7H-14X GARVIN, OK 0 01007463	08/18	G MCF 1 0684	34,302	2 574	88,307 80	NFXMC MKT MCM 13,009 32 MFL 12,459 68 MGT 3,508 19 MKTG 2,207 69 MLTR3 1,077 64 MTT 0 00 OKERRF 58 25 OKEXCS 55 34 OKMARG 5 15 OKPROD 2,912 65	53,219 02	RI2	0 01007463	889 66	0 00 0 00 0 00 0 00 0 00 0 00 0 60 0 57 0 04 29 34	859 11
401835 FERGUSON 7H-14X GARVIN, OK 0 01007463	08/18	N GAL	-284,070	0 583	-165,473 22	NFXMC MKT MKTG -4,136 83 MPROC -19,780 34 OKERRF -145 69 OKEXCS -138 41 OKPROD -7,284 65	-134,371 69	RI2	0 01007463	-1,667 08	0 00 0 00 -1 47 -1 38 -73 38	-1,590 85

DETACH AND RETAIN THIS STATEMENT FOR TAX PURPOSES COPIES WILL NOT BE PROVIDED WHEN MAKING INQUIRIES, PLEASE HAVE OWNER NUMBER AND REMIT NUMBER READILY AVAILABLE

NEWFIELD CHECK 11-30-18 CHECK STUBS

Newfield Mid-Continent
 4 Waterway Square Place Suite 100
 The Woodlands Texas 77380
 Owner Relations
 281-210-3348
 866-415-4470 toll free
 owner-relations@newfield.com
 Call Center Hours
 M-Th 8 00AM CST - 3 30PM CST
 F 8 00AM CST - 12 00PM CST

8

MARY & JAMES HARRISON FOUNDATION
 Owner Number 118340 - 1
 Check Number 1935374
 Remit Number 2125044
 Date 11/30/18

Lease Number Lease Name County, State Entitled Interest	Prod Date mm/yy	Product U O M Factor	MKT Volume	Price	MKT Gross Ded Code	Deducts	MKT Net	Type	Payment Decimal	Owner Gross	Owner Deduct	Owner Net
401835 FERGUSON 7H-14X GARVIN, OK O 01007463	08/18	N GAL	284,070	0.583	165,473.22	NFXMC MKT MKTG 4,136.83 MPROC 19,780.34 OKERRF 145.89 OKEXCS 138.41 OKPROD 7,284.65	134,371.69	RI2	0.01007463	1,667.08		1,590.85
401835 FERGUSON 7H-14X GARVIN, OK O 01007463	09/18	G MCF 1 0684	30,868	2.582	79,690.80	NFXMC MKT MCM 11,562.54 MFL 11,203.45 MGT 3,136.11 MKTG 1,992.27 MLTR3 1,286.80 MTT 0.00 OKERRF 52.50 OKEXCS 49.88 OKMARG 4.63 OKPROD 2,625.10	47,962.64	RI2	0.01007463	802.85		775.33
401835 FERGUSON 7H-14X GARVIN, OK O 01007463	09/18	N GAL	252,300	0.659	166,176.38	NFXMC MKT MKTG 4,154.41 MPROC 17,909.98 OKERRF 148.27 OKEXCS 140.86 OKPROD 7,413.32	136,795.59	RI2	0.01007463	1,674.16		1,596.55
401835 FERGUSON 7H-14X GARVIN, OK O 01007464	09/18	O BBL5	7,524	69.067	519,674.39	TAX 27,023.42	492,650.97	RI2	0.01007464	5,235.54	272.26	4,963.28
401837 FERGUSON 8H-14X GARVIN, OK O 00985004	08/18	G MCF 1 0684	-26,437	2.574	-68,059.66	NFXMC MKT MCM -10,026.40 MFL -9,602.79 MGT -2,703.80 MKTG -1,701.49 MLTR3 830.55 MTT 0.00 OKERRF -48.56 OKEXCS -44.23 OKMARG -3.97 OKPROD -2,327.86	-42,589.35	RI2	0.00985004	-670.38		-646.56
401837 FERGUSON 8H-14X GARVIN, OK O 00985004	08/18	G MCF 1 0684	26,437	2.574	68,059.66	NFXMC MKT MCM 10,026.40 MFL 9,602.79 MGT 2,703.80 MKTG 1,701.49 MLTR3 830.55 MTT 0.00 OKERRF 44.90 OKEXCS 42.65 OKMARG 3.97 OKPROD 2,244.81	41,014.54	RI2	0.00985004	670.38		647.41
401837 FERGUSON 8H-14X GARVIN, OK O 00985004	08/18	N GAL	-218,935	0.583	-127,531.77	NFXMC MKT MKTG -3,188.30 MPROC -15,244.90 OKERRF -112.29 OKEXCS -106.67 OKPROD -5,614.34	-103,558.05	RI2	0.00985004	-1,256.18		-1,198.74
401837 FERGUSON 8H-14X GARVIN, OK O 00985004	08/18	N GAL	218,935	0.583	127,531.77	NFXMC MKT MKTG 3,188.30 MPROC 15,244.90 OKERRF 112.29 OKEXCS 106.67 OKPROD 5,614.34	103,558.05	RI2	0.00985004	1,256.18		1,198.74
401837 FERGUSON 8H-14X GARVIN, OK O 00985004	09/18	G MCF 1 0684	24,142	2.582	62,326.54	NFXMC MKT MCM 9,043.11 MFL 8,762.27 MGT 2,452.78 MKTG 1,558.16 MLTR3 1,006.41 MTT 0.00 OKERRF 41.06 OKEXCS 39.01 OKMARG 3.62 OKPROD 2,053.10	37,510.11	RI2	0.00985004	613.93		592.92

00366110108

DETACH AND RETAIN THIS STATEMENT FOR TAX PURPOSES COPIES WILL NOT BE PROVIDED WHEN MAKING INQUIRIES, PLEASE HAVE OWNER NUMBER AND REMIT NUMBER READILY AVAILABLE

Rear Image

NEWFIELD CHECK 11-30-18 CHECK STUBS

Newfield Mid-Continent
 4 Waterway Square Place Suite 100
 The Woodlands, Texas 77380
 Owner Relations
 281-210-3348
 866-415-4470 toll free
 owner-relations@newfield.com
 Call Center Hours
 M-Th 8:00AM CST - 3:30PM CST
 F 8:00AM CST - 12:00PM CST

MARY & JAMES HARRISON FOUNDATION
Owner Number 118340 - 1
Check Number 1935374
Remit Number 2125044
Date 11/30/18

Page 15 of 15

Lease Number	Lease Name	County, State	Entitled Interest	Prod Date	U O M	Product Factor	MKT Volume	Price	MKT Gross	Deducts	MKT Net	Type	Payment Decimal	Owner Gross	Owner Deduct	Owner Net
401837	FERGUSON 8H-14X	GARVIN, OK	0 00985004	09/18	N	GAL	197,325	0 659	129,967 30	NFXMC MKT	106,984 91	RI2	0 00985004	1,260 20		1,220 87
									MKTG	3,249 18			0 00000000		0 00	
									MPROC	14,007 46			0 00000000		0 00	
									OKERRF	115 96			0 00985004		1 13	
									OKEXCS	110 16			0 00985004		1 08	
									OKPROD	5,797 99			0 00985004		57 12	
401837	FERGUSON 8H-14X	GARVIN, OK	0 00985003	09/18	O	BBLS	5,457	69 067	376,879 81	TAX	19,598 00	RI2	0 00985003	3,712 27	193 04	3,519 23
														151,155 78	7,244 58	143,911 20

Newfield requires that address changes/corrections be submitted in writing. You can find the Notice of Change of Address form by logging into our owner relations website <<https://secure.pds-austin.com/newfield/login.asp>> If you prefer to have the form mailed to you, please email owner-relations@newfield.com <mailto:owner-relations@newfield.com> or call 281-210-3348 or toll free 866-415-4470 with your request

The calculation of royalty and revenue payments for Newfield's share of production is based upon the revenues received by Newfield for the sale of the oil, gas or other products to non-affiliated purchasers or processors. The payment reflected in the check may show certain deductions under the column titled "Deducts" for a proportionate share of costs paid by Newfield to non-affiliated third parties who provide certain services with respect to the production that was sold. Where Newfield is the Operator of the well, this statement may also depict information with respect to production sold by other oil and gas producer(s) who have remitted their royalty share of proceeds to Newfield for distribution. As to those proceeds, the information shown in this statement is based upon the information Newfield received from the other producer(s) or their purchaser(s). Federal and State taxes have been deducted as required.

Legend

Product Codes: (Gas = G, Oil = O, NGL = N)
 Volume MKT = Marketed Volume

RI2 ROYALTY INTEREST
 RI Royalty Interest

MPROC MID CONT PAYOR REMITTED PROCESSING CHARGE
 MTT MID CON - TREATING/SEPARATION DEDUCTION
 TAX PRODUCTION TAXES
 MFL MID CON - FUEL / SHRINKAGE OR LINE LOSS DEDUCTION
 OKEXCS OKLAHOMA EXCISE TAX
 OKPROD OKLAHOMA PRODUCTION TAX
 MCM MID CON - COMPRESSION DEDUCTION
 MGT3 MID CON - GATHERING - 3RD PARTY GATHERING CHARGE
 OKMARG OKLAHOMA MARGINAL WELL FEE
 MKTG MARKETING FEE CHARGED TO MID C WORKING INTEREST OWNERS - 2.5%
 MLTR3 MAINLINE TRANSPORTATION
 MGT MID CON - GATHERING DEDUCTION
 OKERRF OKLAHOMA ENERGY RESOURCES REVOLVING FUND

DETACH AND RETAIN THIS STATEMENT FOR TAX PURPOSES. COPIES WILL NOT BE PROVIDED WHEN MAKING INQUIRIES, PLEASE HAVE OWNER NUMBER AND REMIT NUMBER READILY AVAILABLE.

NEWFIELD CHECK 10-31-18 CHECK STUBS

Front Image

Newfield Mid-Continent WITHOUT A COLORED BORDER AND BACKGROUND PLUS A KNIGHT & FINGERPRINT WATERMARK ON THE BACK - HOLD AT ANGLE TO VIEW
4 Waterway Square Place Suite 100
The Woodlands Texas 77380
Owner Relations:
281-210-3348
866-415-4470 toll free
owner-relations@newfield.com
Call Center Hours:
M-Th 8:00AM CST - 3:30PM CST
F 8:00AM CST - 12:00PM CST

7

Remit Number	Owner Number	412
2107781	118340 - 1	Wells Fargo Bank, N.A. 115 Hospital Drive Van Wert OH 45891
Date	Check Number	Check Amount
10/31/18	1926385	\$146,964.74

PAY One Hundred Forty-Six Thousand Nine Hundred Sixty-Four Dollars and 74/100 Cents

TO THE ORDER OF **MARY & JAMES HARRISON FOUNDATION**
C/O BOKF NA AGENT
PO BOX 1588
TULSA OK 74101-1588

James Harrison
Void 90 days after date of issue

003919096

⑈01926385⑈ ⑆041203824⑆ 9600088745⑈

Rear Image

NEWFIELD CHECK 10-31-18 CHECK STUBS

REORDER 901B1 - U S PATENT NO 5538290, 5575508, 5641183, 5785353, 5984364, 6030000

Newfield Mid-Continent
 4 Waterway Square Place Suite 100
 The Woodlands Texas 77380
 Owner Relations
 281-210-3348
 866-415-4470 toll free
 owner-relations@newfield.com
 Call Center Hours
 M-Th 8 00AM CST - 3 30PM CST
 F 8 00AM CST - 12 00PM CST

MARY & JAMES HARRISON FOUNDATION
 Owner Number **118340 - 1**
 Check Number **1926385**
 Remit Number **2107781**
 Date **10/31/18**

Page 1 of 8

If you would like to be paid by Direct Deposit, please contact Owner Relations.



PCE 003919
 MARY & JAMES HARRISON FOUNDATION
 C/O BOKF NA AGENT
 PO BOX 1588
 TULSA OK 74101-1588

DETACH AND RETAIN THIS STATEMENT FOR TAX PURPOSES COPIES WILL NOT BE PROVIDED WHEN MAKING INQUIRIES, PLEASE HAVE OWNER NUMBER AND REMIT NUMBER READILY AVAILABLE

Newfield Exploration is actively acquiring additional interests in its properties. If you are interested in selling your Working, Overriding Royalty or Royalty (Mineral) interest please contact our Owner Relations department at 866-415-4470 or email owner-relations@newfield.com

Lease Number Lease Name County, State Entitled Interest	Prod Date mm/yyyy	Product U O M Factor	MKT Volume	Price	MKT Gross Ded Code	Deducts	MKT Net	Type	Payment Decimal	Owner Gross	Owner Deduct	Owner Net
72750 SUE 1-11 GRADY, OK 0 00195313	08/18	G MCF 1 0182	453	2 552	1,155 73	NFXMC MKT	716 83	RI	0 00195313	2 28		2 15
					MCM	114 78			0 00000000		0 00	
					MFL	122 57			0 00000000		0 00	
					MGT	114 78			0 00000000		0 00	
					MKTG	28 89			0 00000000		0 00	
					TAX	57 89			0 00195313		0 11	
72750 SUE 1-11 GRADY, OK 0 00195313	08/18	N GAL	3,089	0 657	2,028 87	NFXMC MKT	1,619 14	RI	0 00195313	3 96		3 71
					MKTG	50 72			0 00000000		0 00	
					MPROC	229 57			0 00000000		0 00	
					TAX	129 46			0 00195313		0 25	
325532 DESKINS 1H-7X GRADY, OK 0 00148521	01/17	G MCF 1 0580	-2,864	4 174	-11,955 70	NFXMC MKT	-8,825 55	RI2	0 00148521	-17 75		-17 48
					MCM	-818 22			0 00000000		0 00	
					MFL	-948 76			0 00000000		0 00	
					MGT	-727 26			0 00000000		0 00	
					MGT3	-137 41			0 00000000		0 00	
					MKTG	-298 89			0 00000000		0 00	
					OKERRF	-9 32			0 00148521		0 00	
					OKEXCS	-8 86			0 00148521		0 00	
					OKMARG	-0 43			0 00148521		0 00	
					OKPROD	-186 48			0 00148521		-0 27	
325532 DESKINS 1H-7X GRADY, OK 0 00148521	01/17	G MCF 1 0580	2,859	4 182	11,957 75	NFXMC MKT	8,810 38	RI2	0 00148521	17 75		17 48
					MCM	818 22			0 00000000		0 00	
					MFL	968 33			0 00000000		0 00	
					MGT	727 26			0 00000000		0 00	
					MGT3	135 35			0 00000000		0 00	
					MKTG	298 94			0 00000000		0 00	
					OKERRF	9 31			0 00148521		0 00	
					OKEXCS	8 84			0 00148521		0 00	
					OKMARG	0 43			0 00148521		0 00	
					OKPROD	186 17			0 00148521		0 27	

Rear Image

NEWFIELD CHECK 10-31-18 CHECK STUBS

Newfield Mid-Continent
 4 Waterway Square Place Suite 100
 The Woodlands Texas 77380
 Owner Relations
 281-210-3348
 866-415-4470 toll free
 owner-relations@newfield.com
 Call Center Hours
 M-Th 8 00AM CST - 3 30PM CST
 F 8 00AM CST - 12 00PM CST

MARY & JAMES HARRISON FOUNDATION
 Owner Number 118340 - 1
 Check Number 1926385
 Remit Number 2107781
 Date 10/31/18

Lease Number Lease Name County, State Entitled Interest	Prod Date mm/yy	Product U O M Factor	MKT Volume	Price	MKT Gross Ded Code	Deducts	MKT Net	Type	Payment Decimal	Owner Gross	Owner Deduct	Owner Net
325532 DESKINS 1H-7X GRADY, OK 0 00148521	01/17	N GAL	-4,307	0 488	-2,102 48	NFXMC MKT	-903 14	RI2	0 00148521	-3 11		-3 09
					MKTG -52 56				0 00000000		0 00	
					MPROC -1,126 31				0 00000000		0 00	
					OKERRF -0 98				0 00148521		0 00	
					OKEXCS -0 93				0 00148521		0 00	
					OKPROD -19 52				0 00148521		-0 02	
325532 DESKINS 1H-7X GRADY, OK 0 00148521	01/17	N GAL	4,299	0 488	2,098 57	NFXMC MKT	901 36	RI2	0 00148521	3 11		3 09
					MKTG 52 48				0 00000000		0 00	
					MPROC 1,124 33				0 00000000		0 00	
					OKERRF 0 97				0 00148521		0 00	
					OKEXCS 0 93				0 00148521		0 00	
					OKPROD 19 48				0 00148521		0 02	
325532 DESKINS 1H-7X GRADY, OK 0 00148517	08/18	G MCF 1 0233	6,099	2 722	18,602 98	NFXMC MKT	8,796 42	RI2	0 00148517	24 65		23 93
					MCM 2,487 38				0 00000000		0 00	
					MFL 1,861 91				0 00000000		0 00	
					MGT 2,210 86				0 00000000		0 00	
					MGT3 333 13				0 00000000		0 00	
					MKTG 415 08				0 00000000		0 00	
					MLTR3 0 00				0 00148517		0 00	
					OKERRF 9 71				0 00148517		0 01	
					OKEXCS 9 22				0 00148517		0 01	
					OKMARG 0 92				0 00148517		0 00	
					OKPROD 485 48				0 00148517		0 70	
325532 DESKINS 1H-7X GRADY, OK 0 00148517	08/18	N GAL	44,222	0 629	27,832 90	NFXMC MKT	22,471 73	RI2	0 00148517	41 35		39 52
					MKTG 695 83				0 00000000		0 00	
					MPROC 3,408 45				0 00000000		0 00	
					OKERRF 24 42				0 00148517		0 02	
					OKEXCS 23 20				0 00148517		0 02	
					OKPROD 1,221 22				0 00148517		1 79	
325532 DESKINS 1H-7X GRADY, OK 0 00148521	08/18	O BBLs	3,431	69 065	236,926 52		224,606 18	RI2	0 00148521	351 88		333 56
					TAX		12,320 34		0 00148521		18 32	
334591 FERGUSON 1H-14X GARVIN, OK 0 01044737	08/18	G MCF 1 0542	2,884	2 605	7,514 99	NFXMC MKT	4,364 13	RI2	0 01044737	78 52		74 85
					MCM 1,221 58				0 00000000		0 00	
					MFL 1,167 40				0 00000000		0 00	
					MGT 329 22				0 00000000		0 00	
					MKTG 187 87				0 00000000		0 00	
					MLTR3 80 61				0 00000000		0 00	
					MTT 0 00				0 00000000		0 00	
					OKERRF 4 89				0 01044737		0 05	
					OKEXCS 4 54				0 01044737		0 05	
					OKMARG 0 43				0 01044737		0 00	
					OKPROD 342 12				0 01044737		3 57	
334591 FERGUSON 1H-14X GARVIN, OK 0 01044737	08/18	N GAL	30,631	0 603	18,481 49	NFXMC MKT	15,051 23	RI2	0 01044737	193 08		180 57
					MKTG 462 04				0 00000000		0 00	
					MPROC 1,809 72				0 00000000		0 00	
					OKERRF 16 67				0 01044737		0 17	
					OKEXCS 15 84				0 01044737		0 15	
					OKPROD 1,167 02				0 01044737		12 19	
334591 FERGUSON 1H-14X GARVIN, OK 0 01044737	08/18	O BBLs	891	69 065	61,505 58		57,077 14	RI2	0 01044737	642 59		596 32
					TAX		4,428 44		0 01044737		46 27	
334591 FERGUSON 1H-14X GARVIN, OK 0 01044737	08/18	O BBLs	2	68 967	146 21		135 68	RI2	0 01044737	1 54		1 44
					TAX		10 53		0 01044737		0 10	
335081 TINA 1H-26X GARVIN, OK 0 02138135	08/18	G MCF 1 0189	14,359	2 558	36,726 72	NFXMC MKT	22,795 26	RI2	0 02138135	785 31		755 71
					MCM 5,247 61				0 00000000		0 00	
					MFL 5,028 20				0 00000000		0 00	
					MGT 1,414 94				0 00000000		0 00	
					MKTG 918 22				0 00000000		0 00	
					MLTR3 -451 11				0 02138135		-9 55	
					MTT 0 00				0 00000000		0 00	
					OKERRF 25 49				0 02138135		0 54	
					OKEXCS 24 21				0 02138135		0 51	
					OKMARG 2 16				0 02138135		0 05	
					OKPROD 1,784 24				0 02138135		38 15	
335081 TINA 1H-26X GARVIN, OK 0 02138135	08/18	N GAL	108,805	0 575	62,551 24	NFXMC MKT	49,221 38	RI2	0 02138135	1,337 43		1,253 42
					MKTG 1,563 78				0 00000000		0 00	
					MPROC 7,939 82				0 00000000		0 00	
					OKERRF 54 61				0 02138135		1 17	
					OKEXCS 51 88				0 02138135		1 11	
					OKPROD 3,822 80				0 02138135		81 73	

00391900902

DETACH AND RETAIN THIS STATEMENT FOR TAX PURPOSES COPIES WILL NOT BE PROVIDED WHEN MAKING INQUIRIES, PLEASE HAVE OWNER NUMBER AND REMIT NUMBER READILY AVAILABLE

Rear Image

NEWFIELD CHECK 10-31-18 CHECK STUBS

Newfield Mid-Continent
 4 Waterway Square Place Suite 100
 The Woodlands Texas 77380
 Owner Relations
 281-210-3348
 866-415-4470 toll free
 owner-relations@newfield.com
 Call Center Hours
 M-Th 8 00AM CST - 3 30PM CST
 F 8 00AM CST - 12 00PM CST

MARY & JAMES HARRISON FOUNDATION	
Owner Number	118340 - 1
Check Number	1926385
Remit Number	2107781
Date	10/31/18

Page 3 of 8

Lease Number Lease Name County, State Entitled Interest	Prod Date mm/yyyy	Product U O M Factor	MKT Volume	Price	MKT Gross Ded Code	Deducts	MKT Net	Type	Payment Decimal	Owner Gross	Owner Deduct	Owner Net
335081 TINA 1H-26X GARVIN, OK 0 02138135	08/18	O BBL5	901	68 965	62,135 14 TAX	4,473 78	57,661 36	RI2	0 02138135 0 02138135	1,328 54	95 66	1,232 88
398091 FERGUSON 2H-14X GARVIN, OK 0 00655653	08/18	G MCF 1 0684	17,299	2 585	44,717 77 MCM MFL MGT MKTG MLTR3 MTT OKERRF OKEXCS OKMARG OKPROD	6,743 79 6,456 21 1,818 58 1,117 94 -543 47 0 00 30 24 28 73 2 60 1,512 13	27,635 90	RI2	0 00655653 0 00000000 0 00000000 0 00000000 0 00000000 0 00000000 0 00655653 0 00655653 0 00655653 0 00655653	293 19	0 00 0 00 0 00 0 00 0 00 0 19 0 18 0 02 9 92	282 88
398091 FERGUSON 2H-14X GARVIN, OK 0 00655653	08/18	N GAL	153,522	0 577	88,653 35 MKTG MPROC OKERRF OKEXCS OKPROD	2,216 33 10,253 77 78 40 74 48 3,919 98	72,278 67	RI2	0 00655653 0 00000000 0 00000000 0 00655653 0 00655653 0 00655653	581 26	0 00 0 00 0 50 0 47 25 71	554 58
398091 FERGUSON 2H-14X GARVIN, OK 0 00655653	08/18	O BBL5	2	68 968	131 04 TAX	6 81	124 23	RI2	0 00655653 0 00655653	0 83	0 04	0 79
398091 FERGUSON 2H-14X GARVIN, OK 0 00655653	08/18	O BBL5	4,072	67 965	276,731 27 TAX	14,390 44	262,340 83	RI2	0 00655653 0 00655653	1,814 39	94 35	1,720 04
398093 FERGUSON 3H-14X GARVIN, OK 0 00654956	08/18	G MCF 1 0684	21,429	2 585	55,392 87 MCM MFL MGT MKTG MLTR3 MTT OKERRF OKEXCS OKMARG OKPROD	8,353 68 7,997 44 2,252 72 1,384 82 -673 21 0 00 37 48 35 59 3 22 1,873 11	34,233 14	RI2	0 00654956 0 00000000 0 00000000 0 00000000 0 00000000 0 00000000 0 00654956 0 00654956 0 00654956 0 00654956	362 81	0 00 0 00 0 00 0 00 0 00 0 24 0 23 0 02 12 28	350 04
398093 FERGUSON 3H-14X GARVIN, OK 0 00654956	08/18	N GAL	190,171	0 577	109,816 81 MKTG MPROC OKERRF OKEXCS OKPROD	2,745 42 12,701 56 97 11 82 26 4,855 76	89,533 06	RI2	0 00654956 0 00000000 0 00000000 0 00654956 0 00654956 0 00654956	719 25	0 00 0 00 0 63 0 60 31 82	686 20
398093 FERGUSON 3H-14X GARVIN, OK 0 00654955	08/18	O BBL5	4,274	67 965	290,460 82 TAX	15,104 40	275,356 42	RI2	0 00654955 0 00654955	1,902 39	98 93	1,803 46
398095 FERGUSON 4H-14X GARVIN, OK 0 00692560	08/18	G MCF 1 0684	19,545	2 582	50,471 21 MCM MFL MGT MKTG MLTR3 MTT OKERRF OKEXCS OKMARG OKPROD	7,499 86 7,181 72 2,022 47 1,261 78 -614 04 0 00 34 38 32 66 2 93 1,719 06	31,428 42	RI2	0 00692560 0 00000000 0 00000000 0 00000000 0 00000000 0 00000000 0 00692560 0 00692560 0 00692560 0 00692560	349 56	0 00 0 00 0 00 0 00 0 00 0 23 0 22 0 02 11 91	337 18
398095 FERGUSON 4H-14X GARVIN, OK 0 00692560	08/18	N GAL	166,392	0 580	96,540 37 MKTG MPROC OKERRF OKEXCS OKPROD	2,413 51 11,403 35 85 14 80 88 4,256 85	78,488 18	RI2	0 00692560 0 00000000 0 00000000 0 00692560 0 00692560	668 59	0 00 0 00 0 58 0 56 29 49	637 96
398095 FERGUSON 4H-14X GARVIN, OK 0 00692557	08/18	O BBL5	3	68 964	192 41 TAX	10 01	182 40	RI2	0 00692557 0 00692557	1 34	0 06	1 28

DETACH AND RETAIN THIS STATEMENT FOR TAX PURPOSES COPIES WILL NOT BE PROVIDED WHEN MAKING INQUIRIES, PLEASE HAVE OWNER NUMBER AND REMIT NUMBER READILY AVAILABLE

NEWFIELD CHECK 10-31-18 CHECK STUBS

Newfield Mid-Continent
 4 Waterway Square Place Suite 100
 The Woodlands Texas 77380
 Owner Relations
 281-210-3348
 866-415-4470 toll free
 owner-relations@newfield.com
 Call Center Hours
 M-Th 8 00AM CST - 3 30PM CST
 F 8 00AM CST - 12 00PM CST

MARY & JAMES HARRISON FOUNDATION
 Owner Number 118340 - 1
 Check Number 1926385
 Remit Number 2107781
 Date 10/31/18

Lease Number Lease Name County, State Entitled Interest	Prod Date mm/yy	Product U O M Factor	MKT Volume	Price	MKT Gross Ded Code	Deducts	MKT Net	Type	Payment Decimal	Owner Gross	Owner Deduct	Owner Net
398095 FERGUSON 4H-14X GARVIN, OK 0 00692557	08/18	O BBL5	4,872	67 965	331,107 81 TAX	17,218 10	313,889 71	RI2	0 00692557 0 00692557	2,293 09	119 25	2,173 84
398097 FERGUSON 5H-14X GARVIN, OK 0 00709645	08/18	G MCF 1 0684	28,936	2 582	74,719 73 MCM MFL MGT MKTG MLTR3 MTT OKERRF OKEXCS OKMARG OKPROD	11,103 11 10,632 13 2,994 15 1,867 99 -909 05 0 00 50 90 48 35 4 34 -2,544 97	46,529 51	RI2	0 00709645 0 00000000 0 00000000 0 00000000 0 00000000 0 00000000 0 00709645 0 00709645 0 00709645 0 00709645	530 25	0 00 0 00 0 00 0 00 0 00 0 35 0 32 0 03 18 07	511 48
398097 FERGUSON 5H-14X GARVIN, OK 0 00709645	08/18	N GAL	246,334	0 580	142,922 47 MKTG MPROC OKERRF OKEXCS OKPROD	3,573 06 16,882 01 126 04 119 74 6,302 02	116,200 17	RI2	0 00709645 0 00000000 0 00000000 0 00709645 0 00709645 0 00709645	1,014 24	0 00 0 00 0 90 0 85 44 72	987 77
398097 FERGUSON 5H-14X GARVIN, OK 0 00709645	08/18	O BBL5	6,409	67 965	435,563 46 TAX	22,849 95	412,913 51	RI2	0 00709645 0 00709645	3,090 96	160 73	2,930 23
398099 FERGUSON 6H-14X GARVIN, OK 0 00886951	08/18	G MCF 1 0684	20,958	2 582	54,119 65 MCM MFL MGT MKTG MLTR3 MTT OKERRF OKEXCS OKMARG OKPROD	8,042 01 7,700 87 2,168 67 1,352 99 -658 43 0 00 36 87 35 02 3 15 1,843 33	33,699 93	RI2	0 00686951 0 00000000 0 00000000 0 00000000 0 00000000 0 00000000 0 00000000 0 00686951 0 00686951 0 00686951 0 00686951	371 78	0 00 0 00 0 00 0 00 0 00 0 00 0 25 0 23 0 02 12 66	358 62
398099 FERGUSON 6H-14X GARVIN, OK 0 00686951	08/18	N GAL	178,420	0 580	103,519 04 MKTG MPROC OKERRF OKEXCS OKPROD	2,587 97 12,227 67 91 29 86 73 4,564 57	84,161 20	RI2	0 00686951 0 00000000 0 00000000 0 00686951 0 00686951 0 00686951	711 12	0 00 0 00 0 61 0 59 31 35	678 57
398099 FERGUSON 6H-14X GARVIN, OK 0 00686951	08/18	O BBL5	4,822	67 965	327,744 91 TAX	17,043 23	310,701 68	RI2	0 00686951 0 00686951	2,251 46	117 08	2,134 38
398101 TINA 2H-23X GARVIN, OK 0 03580117	08/18	G MCF 1 0165	32,170	2 551	82,065 66 MCM MFL MGT MKTG MLTR3 MTT OKERRF OKEXCS OKMARG OKPROD	11,694 87 11,208 13 3,153 73 2,051 64 -1,010 85 0 00 57 02 54 17 4 83 2,850 98	52,282 00	RI2	0 03580117 0 00000000 0 00000000 0 00000000 0 00000000 0 00000000 0 03580117 0 03580117 0 03580117 0 03580117	2,938 04	0 00 0 00 0 00 0 00 0 00 0 00 2 06 1 94 0 17 102 07	2,831 80
398101 TINA 2H-23X GARVIN, OK 0 03580117	08/18	N GAL	241,855	0 571	138,109 04 MKTG MPROC OKERRF OKEXCS OKPROD	3,452 73 17,781 77 120 33 114 31 6,016 36	111,096 55	RI2	0 03580117 0 00000000 0 00000000 0 03580117 0 03580117 0 03580117	4,944 45	0 00 0 00 4 30 4 09 215 40	4,720 86
398101 TINA 2H-23X GARVIN, OK 0 03580117	08/18	O BBL5	2,529	68 915	174,271 54 TAX	9,062 28	165,209 28	RI2	0 03580117 0 03580117	6,239 14	324 45	5,914 89
398101 TINA 2H-23X GARVIN, OK 0 03580117	08/18	O BBL5	1	68 963	55 86 TAX	2 90	52 96	RI2	0 03580117 0 03580117	2 00	0 10	1 90

00391800903

DETACH AND RETAIN THIS STATEMENT FOR TAX PURPOSES COPIES WILL NOT BE PROVIDED WHEN MAKING INQUIRIES, PLEASE HAVE OWNER NUMBER AND REMIT NUMBER READILY AVAILABLE

Rear Image

NEWFIELD CHECK 10-31-18 CHECK STUBS

Newfield Mid-Continent
 4 Waterway Square Place Suite 100
 The Woodlands Texas 77380
 Owner Relations
 281-210-3348
 866-415-4470 toll free
 owner-relations@newfield.com
 Call Center Hours
 M-Th 8 00AM CST - 3 30PM CST
 F 8 00AM CST - 12 00PM CST

MARY & JAMES HARRISON FOUNDATION
 Owner Number 118340 - 1
 Check Number 1926385
 Remit Number 2107781
 Date 10/31/18

Lease Number Lease Name County, State Entitled Interest	Prod Date mm/yy	Product U O M Factor	MKT Volume	Price	MKT Gross Ded Code	Deducts	MKT Net	Type	Payment Decimal	Owner Gross	Owner Deduct	Owner Net	
398107 TINA 5H-23X GARVIN, OK 0 03607346	08/18	O BBLs	1	68 971	46 90 TAX	2 44	44 46	RI2	0 03807346 0 03807346	1 69	0 08	1 61	
398109 TINA 6H-23X GARVIN, OK 0 03570944	08/18	G MCF 1 0195	39,677	2 569	101,931 39 MCM MFL MGT MKTG MLTR3 MTT OKERRF OKEXCS OKMARG OKPROD	14,289 17 4,022 78 2,548 28 -1,246 48 0 00 69 95 68 45 5 98 3,497 42	NFXMC MKT	64,110 08	RI2	0 03570944	3,639 92	0 00 0 00 0 00 0 00 0 00 0 00 2 51 2 38 0 21 0 03570944 0 03570944 124 90	3,509 92
398109 TINA 6H-23X GARVIN, OK 0 03570944	08/18	N GAL	321,392	0 566	188,278 66 MKTG MPROC OKERRF OKEXCS OKPROD	4,706 97 22,681 75 165 60 157 32 8,279 85	NFXMC MKT	152,933 23	RI2	0 03570944	6,723 32	0 00 0 00 5 90 5 81 295 67	6,416 14
398109 TINA 6H-23X GARVIN, OK 0 03570944	08/18	O BBLs	2,966	68 915	204,414 84 TAX	10,629 73	193,785 11	RI2	0 03570944	7,299 55	379 58	6,919 97	
398109 TINA 6H-23X GARVIN, OK 0 03570944	08/18	O BBLs	1	68 961	53 10 TAX	2 76	50 34	RI2	0 03570944 0 03570944	1 90	0 09	1 81	
398229 SPIES 1H-11X GRADY, OK 0 00025690	08/18	G MCF 1 0203	52,322	2 553	133,589 55 MCM MFL MGT MKTG	13,110 65 14,000 27 13,110 65 3,339 74	NFXMC MKT	90,480 39	RI	0 00025690	34 31	3 37 3 60 3 37 0 00	23 97
398229 SPIES 1H-11X GRADY, OK 0 00025690	08/18	N GAL	350,813	0 622	218,244 77 MKTG MPROC OKERRF OKEXCS OKPROD	5,456 12 26,221 31 192 03 182 42 9,601 17	NFXMC MKT	177,330 40	RI	0 00025690	56 08	0 00 6 74 0 05 0 04 2 47	46 78
398229 SPIES 1H-11X GRADY, OK 0 00025690	08/18	O BBLs	3,616	68 965	249,364 71 TAX	12,967 15	236,397 56	RI	0 00025690	64 06	3 31	60 75	
401752 TINA 7H-23X GARVIN, OK 0 03576013	08/18	G MCF 1 0196	37,538	2 568	96,400 17 MCM MFL MGT MKTG MLTR3 MTT OKERRF OKEXCS OKMARG OKPROD	14,092 33 13,470 74 3,792 16 2,410 00 -1,179 28 0 00 66 25 62 94 5 64 3,312 71	NFXMC MKT	60,727 12	RI2	0 03576013	3,447 28	0 00 0 00 0 00 0 00 0 00 0 00 2 38 2 26 0 20 0 03576013 0 03576013 118 46	3,323 98
401752 TINA 7H-23X GARVIN, OK 0 03576013	08/18	N GAL	302,831	0 576	174,333 03 MKTG MPROC OKERRF OKEXCS OKPROD	4,358 33 21,381 43 152 95 145 30 7,647 58	NFXMC MKT	141,245 02	RI2	0 03576013	6,234 17	0 00 0 00 5 47 5 18 273 49	5,950 03
401752 TINA 7H-23X GARVIN, OK 0 03576013	08/18	O BBLs	3,334	68 915	229,751 34 TAX	11,947 25	217,804 09	RI2	0 03576013	8,215 96	427 23	7,788 73	
401752 TINA 7H-23X GARVIN, OK 0 03576013	08/18	O BBLs	1	68 967	63 45 TAX	3 30	60 15	RI2	0 03576013 0 03576013	2 28	0 12	2 16	

00391900604



DETACH AND RETAIN THIS STATEMENT FOR TAX PURPOSES COPIES WILL NOT BE PROVIDED WHEN MAKING INQUIRIES, PLEASE HAVE OWNER NUMBER AND REMIT NUMBER READILY AVAILABLE

Rear Image

NEWFIELD CHECK 10-31-18 CHECK STUBS

Newfield Mid-Continent
 4 Waterway Square Place Suite 100
 The Woodlands Texas 77380
 Owner Relations
 281-210-3348
 866-415-4470 toll free
 owner-relations@newfield.com
 Call Center Hours
 M-Th 8 00AM CST - 3 30PM CST
 F 8 00AM CST - 12 00PM CST

MARY & JAMES HARRISON FOUNDATION
 Owner Number 118340 - 1
 Check Number 1926385
 Remit Number 2107781
 Date 10/31/18

Lease Number Lease Name County, State Entitled Interest	Prod Date mm/yyyy	Product U O M Factor	MKT Volume	Price	MKT Gross Ded Code	Deducts	MKT Net	Type	Payment Decimal	Owner Gross	Owner Deduct	Owner Net
401754 TINA 8H-26 GARVIN, OK 0 04292763	08/18	G MCF 1 0184	19,071	2 563	48,885 02	NFXMC MKT MCM 7,099 74 MFL 6,801 72 MGT 1,914 57 MKTG 1,222 13 MLTR3 -599 14 MTT 0 00 OKERRF 33 67 OKEXCS 31 98 OKMARG 2 86 OKPROD 1,683 41	30,836 75	RI2	0 04292763	2,098 51		2,049 01
401754 TINA 8H-26 GARVIN, OK 0 04292763	08/18	N GAL	151,461	0 579	87,669 24	NFXMC MKT MKTG 2,191 73 MPROC 10,795 00 OKERRF 76 87 OKEXCS 73 03 OKPROD 3,943 71	70,944 78	RI2	0 04292763	3,763 44		3,592 01
401754 TINA 8H-26 GARVIN, OK 0 04292763	08/18	O BBL5	1,669	68 915	114,990 41	TAX 5,979 59	109,010 82	RI2	0 04292763	4,936 27	256 69	4,679 58
401754 TINA 8H-26 GARVIN, OK 0 04292763	08/18	O BBL5	0	68 974	26 90	TAX 1 40	25 50	RI2	0 04292763	1 15		1 09
401835 FERGUSON 7H-14X GARVIN, OK 0 01007463	08/18	G MCF 1 0684	34,302	2 574	88,307 80	NFXMC MKT MCM 13,009 32 MFL 12,459 68 MGT 3,508 19 MKTG 2,207 89 MLTR3 -1,077 54 MTT 0 00 OKERRF 60 41 OKEXCS 57 39 OKMARG 5 15 OKPROD 3,020 41	55,262 33	RI2	0 01007463	889 66		857 98
401835 FERGUSON 7H-14X GARVIN, OK 0 01007463	08/18	N GAL	284,070	0 583	165,473 22	NFXMC MKT MKTG 4,138 83 MPROC 19,780 34 OKERRF 145 69 OKEXCS 138 41 OKPROD 7,284 85	134,371 69	RI2	0 01007463	1,667 08		1,590 85
401835 FERGUSON 7H-14X GARVIN, OK 0 01007464	08/18	O BBL5	3	68 965	179 31	TAX 9 32	169 99	RI2	0 01007464	1 81		1 72
401835 FERGUSON 7H-14X GARVIN, OK 0 01007464	08/18	O BBL5	8,269	67 965	562,002 31	TAX 29,224 96	532,777 35	RI2	0 01007464	5,661 98	294 43	5,367 55
401837 FERGUSON 8H-14X GARVIN, OK 0 00985004	08/18	G MCF 1 0684	26,437	2 574	68,059 66	NFXMC MKT MCM 10,028 40 MFL 9,602 79 MGT 2,703 80 MKTG 1,701 49 MLTR3 -830 55 MTT 0 00 OKERRF 48 56 OKEXCS 44 23 OKMARG 3 97 OKPROD 2,327 88	42,589 35	RI2	0 00985004	670 38		646 56
401837 FERGUSON 8H-14X GARVIN, OK 0 00985004	08/18	N GAL	218,935	0 583	127,531 77	NFXMC MKT MKTG 3,188 30 MPROC 15,244 90 OKERRF 112 29 OKEXCS 106 67 OKPROD 5,614 34	103,558 05	RI2	0 00985004	1,256 18		1,198 74
401837 FERGUSON 8H-14X GARVIN, OK 0 00985003	08/18	O BBL5	6,055	67 965	411,538 61	TAX 21,400 82	390,137 99	RI2	0 00985003	4,053 68	55 29	3,842 87
										154,252 37	7,287 63	146,964 74

DETACH AND RETAIN THIS STATEMENT FOR TAX PURPOSES COPIES WILL NOT BE PROVIDED WHEN MAKING INQUIRIES, PLEASE HAVE OWNER NUMBER AND REMIT NUMBER READILY AVAILABLE

NEWFIELD CHECK 10-31-18 CHECK STUBS

Newfield Mid-Continent
 4 Waterway Square Place Suite 100
 The Woodlands Texas 77380
 Owner Relations
 281-210-3348
 866-415-4470 toll free
 owner-relations@newfield.com
 Call Center Hours
 M-Th 8 00AM CST - 3 30PM CST
 F 8 00AM CST - 12 00PM CST

MARY & JAMES HARRISON FOUNDATION	
Owner Number	118340 - 1
Check Number	1926385
Remit Number	2107781
Date	10/31/18

Page 8 of 8

Newfield requires that address changes/corrections be submitted in writing. You can find the Notice of Change of Address form by logging into our owner relations website <<https://secure.pds-austin.com/newfield/login.asp>>. If you prefer to have the form mailed to you, please email owner-relations@newfield.com <<mailto:owner-relations@newfield.com>> or call 281-210-3348 or toll free 866-415-4470 with your request.

The calculation of royalty and revenue payments for Newfield's share of production is based upon the revenues received by Newfield for the sale of the oil, gas or other products to non-affiliated purchasers or processors. The payment reflected in the check may show certain deductions under the column titled "Deducts" for a proportionate share of costs paid by Newfield to non-affiliated third parties who provide certain services with respect to the production that was sold. Where Newfield is the Operator of the well, this statement may also depict information with respect to production sold by other oil and gas producer(s) who have remitted their royalty share of proceeds to Newfield for distribution. As to those proceeds, the information shown in this statement is based upon the information Newfield received from the other producer(s) or their purchaser(s). Federal and State taxes have been deducted as required.

Legend

Product Codes (Gas = G, Oil = O, NGL = N)
 Volume MKT = Marketed Volume

RI2 ROYALTY INTEREST
 RI Royalty Interest

MPROC MID CONT PAYOR REMITTED PROCESSING CHARGE
 MTT MID CON - TREATING/SEPARATION DEDUCTION
 TAX PRODUCTION TAXES
 MFL MID CON - FUEL / SHRINKAGE OR LINE LOSS DEDUCTION
 OKEXCS OKLAHOMA EXCISE TAX
 OKPROD OKLAHOMA PRODUCTION TAX
 MCM MID CON - COMPRESSION DEDUCTION
 MGT3 MID CON - GATHERING - 3RD PARTY GATHERING CHARGE
 OKMARG OKLAHOMA MARGINAL WELL FEE
 MKTG MARKETING FEE CHARGED TO MID C WORKING INTEREST OWNERS - 2.5%
 MLTR3 MAINLINE TRANSPORTATION
 MGT MID CON - GATHERING DEDUCTION
 OKERRF OKLAHOMA ENERGY RESOURCES REVOLVING FUND

00391910805

DETACH AND RETAIN THIS STATEMENT FOR TAX PURPOSES. COPIES WILL NOT BE PROVIDED. WHEN MAKING INQUIRIES, PLEASE HAVE OWNER NUMBER AND REMIT NUMBER READILY AVAILABLE.

Rear Image

NEWFIELD CHECK - 9-28-18 CHECK STUBS

Front Image

Newfield Mid-Continent 4 Waterway Square Place Suite 100 The Woodlands Texas 77380 Owner Relations: 281-210-3348 866-415-4470 toll free owner-relations@newfield.com Call Center Hours: M-Th 8:00AM CST - 3:30PM CST F 8:00AM CST - 12:00PM CST	Remit Number 2091616	Owner Number 118340 - 1	56-382 412 Wells Fargo Bank, N.A. 115 Hospital Drive Van Wert OH 45891
	Date 09/28/18	Check Number 1917940	Check Amount \$155,598.60

PAY One Hundred Fifty-Five Thousand Five Hundred Ninety-Eight Dollars and 60/100 Cents

TO THE ORDER OF **MARY & JAMES HARRISON FOUNDATION**
C/O BOKF NA AGENT
PO BOX 1588
TULSA OK 74101-1588

Void 90 days after date of issue

⑈01917940⑈ ⑆041203824⑆ 9600088745⑈

Rear Image

NEWFIELD CHECK - 9-28-18 CHECK STUBS

REORDER 901B1 U.S. PATENT NO. 5538290, 5575508, 5641183, 5785353, 5984364, 6030000

Newfield Mid-Continent
 4 Waterway Square Place Suite 100
 The Woodlands Texas 77380
 Owner Relations:
 281-210-3348
 866-415-4470 toll free
 owner-relations@newfield.com
 Call Center Hours:
 M-Th 8:00AM CST - 3:30PM CST
 F 8:00AM CST - 12:00PM CST

MARY & JAMES HARRISON FOUNDATION	
Owner Number	118340 - 1
Check Number	1917940
Remit Number	2091616
Date	09/28/18

Page 1 of 14

If you would like to be paid by Direct Deposit, please contact Owner Relations.

DETACH AND RETAIN THIS STATEMENT FOR TAX PURPOSES. COPIES WILL NOT BE PROVIDED. WHEN MAKING INQUIRIES, PLEASE HAVE OWNER NUMBER AND REMIT NUMBER READILY AVAILABLE.



PCE: 003670
 MARY & JAMES HARRISON FOUNDATION
 C/O BOKF NA AGENT
 PO BOX 1588
 TULSA OK 74101-1588

Newfield Exploration is actively acquiring additional interests in its properties. If you are interested in selling your Working, Overriding Royalty or Royalty (Mineral) interest please contact our Owner Relations department at 866-415-4470 or email: owner-relations@newfield.com

Lease Number Lease Name County, State Entitled Interest	Prod Date mm/yy	Product U.O.M. Factor	MKT Volume	Price	MKT Gross Ded Code	Deducts	MKT Net	Type	Payment Decimal	Owner Gross	Owner Deduct	Owner Net
72750 SUE 1-11 GRADY, OK 0.00195313	07/18	G MCF 1.0203	889	2.442	2,170.89	NFXMC MKT MCM 225.53 MFL 230.08 MGT 225.53 MKTG 54.27 TAX 107.32	1,328.18	RI	0.00195313	4.24		4.03
72750 SUE 1-11 GRADY, OK 0.00195313	07/18	N GAL	6,062	0.640	3,879.36	NFXMC MKT MKTG 96.98 MPROC 451.06 TAX 246.67	3,084.68	RI	0.00195313	7.58		7.10
325532 DESKINS 1H-7X GRADY, OK 0.00148521	09/17	G MCF 1.0549	-15,691	3.059	-47,993.96	NFXMC MKT MCM -6,743.93 MFL -5,394.99 MGT -5,994.21 MGT3 -795.02 MKTG -1,199.85 OKERRF -29.07 OKEXCS -27.61 OKMARG -2.36 OKPROD -581.32	-27,247.62	RI2	0.00148521	-71.28		-70.34
325532 DESKINS 1H-7X GRADY, OK 0.00148521	09/17	G MCF 1.0549	15,691	3.044	47,760.26	NFXMC MKT MCM 6,743.93 MFL 5,368.72 MGT 5,994.21 MGT3 795.02 MKTG 1,194.01 OKERRF 28.86 OKEXCS 27.42 OKMARG 2.36 OKPROD 577.17	27,050.47	RI2	0.00148521	70.92		70.01

Rear Image

NEWFIELD CHECK - 9-28-18 CHECK STUBS

Newfield Mid-Continent
 4 Waterway Square Place Suite 100
 The Woodlands Texas 77380
 Owner Relations
 281-210-3348
 866-415-4470 toll free
 owner-relations@newfield.com
 Call Center Hours
 M-Th 8 00AM CST - 3 30PM CST
 F 8 00AM CST - 12 00PM CST

MARY & JAMES HARRISON FOUNDATION
 Owner Number 118340 - 1
 Check Number 1917940
 Remit Number 2091616
 Date 09/28/18

Page 2 of 14

Lease Number Lease Name County, State Entitled Interest	Prod Date mm/yy	Product U O M Factor	MKT Volume	Price	MKT Gross Ded Code	Deducts	MKT Net	Type	Payment Decimal	Owner Gross	Owner Deduct	Owner Net
325532 DESKINS 1H-7X GRADY, OK 0 00148521	09/17	N GAL	-129,223	0 538	-69,509 39	NFXMC MKT	-57,220 39	RI2	0 00148521	-103 22		-101 28
					MKTG -1,737 73				0 00000000		0 00	
					MPROC -9,260 69				0 00000000		0 00	
					OKERRF -60 25				0 00148521		-0 08	
					OKEXCS -57 24				0 00148521		-0 08	
					OKPROD -1,204 97				0 00148521		-1 78	
325532 DESKINS 1H-7X GRADY, OK 0 00148521	09/17	N GAL	129,223	0 538	69,509 39	NFXMC MKT	57,220 39	RI2	0 00148521	103 22		101 28
					MKTG 1,737 73				0 00000000		0 00	
					MPROC 9,260 69				0 00000000		0 00	
					OKERRF 60 25				0 00148521		0 08	
					OKEXCS 57 24				0 00148521		0 08	
					OKPROD 1,204 97				0 00148521		1 78	
325532 DESKINS 1H-7X GRADY, OK 0 00132297	11/17	G MCF 1 0642	-14,461	2 968	-42,915 26	NFXMC MKT	-26,189 08	RI2	0 00132297	-56 77		-55 97
					MCM -5,212 57				0 00000000		0 00	
					MFL -4,192 42				0 00000000		0 00	
					MGT -4,633 21				0 00000000		0 00	
					MG13 -608 90				0 00000000		0 00	
					MKTG -1,072 88				0 00000000		0 00	
					OKERRF -28 27				0 00132297		-0 03	
					OKEXCS -26 85				0 00132297		-0 03	
					OKMARG -2 17				0 00132297		0 00	
					OKPROD -565 37				0 00132297		-0 74	
325532 DESKINS 1H-7X GRADY, OK 0 00148521	11/17	G MCF 1 0642	14,461	2 968	42,915 26	NFXMC MKT	26,227 90	RI2	0 00148521	63 76		62 86
					MCM 5,344 70				0 00000000		0 00	
					MFL 4,298 69				0 00000000		0 00	
					MGT 4,750 68				0 00000000		0 00	
					MG13 624 33				0 00000000		0 00	
					MKTG 1,072 88				0 00000000		0 00	
					OKERRF 27 90				0 00148521		0 04	
					OKEXCS 26 51				0 00148521		0 03	
					OKMARG 2 17				0 00148521		0 00	
					OKPROD 557 93				0 00148521		0 83	
325532 DESKINS 1H-7X GRADY, OK 0 00132297	11/17	N GAL	-72,150	0 758	-54,697 25	NFXMC MKT	-44,879 94	RI2	0 00132297	-72 37		-71 02
					MKTG -1,367 43				0 00000000		0 00	
					MPROC -7,209 14				0 00000000		0 00	
					OKERRF -47 49				0 00132297		-0 06	
					OKEXCS -45 12				0 00132297		-0 06	
					OKPROD -849 76				0 00132297		-1 23	
325532 DESKINS 1H-7X GRADY, OK 0 00148521	11/17	N GAL	72,150	0 758	54,697 25	NFXMC MKT	44,923 05	RI2	0 00148521	81 23		79 70
					MKTG 1,367 43				0 00000000		0 00	
					MPROC 7,209 14				0 00000000		0 00	
					OKERRF 47 30				0 00148521		0 07	
					OKEXCS 44 94				0 00148521		0 07	
					OKPROD 946 11				0 00148521		1 39	
325532 DESKINS 1H-7X GRADY, OK 0 00132297	12/17	G MCF 1 0722	-14,310	3 194	-45,703 41	NFXMC MKT	-28,444 64	RI2	0 00132297	-80 46		-59 60
					MCM -5,103 96				0 00000000		0 00	
					MFL -4,529 06				0 00000000		0 00	
					MGT -4,536 68				0 00000000		0 00	
					MG13 -876 94				0 00000000		0 00	
					MKTG -1,142 58				0 00000000		0 00	
					OKERRF -30 66				0 00132297		-0 03	
					OKEXCS -29 12				0 00132297		-0 03	
					OKMARG -2 15				0 00132297		-0 03	
					OKPROD -813 14				0 00132297		-0 80	
325532 DESKINS 1H-7X GRADY, OK 0 00148521	12/17	G MCF 1 0722	14,310	3 194	45,703 41	NFXMC MKT	28,485 68	RI2	0 00148521	67 89		66 92
					MCM 5,233 34				0 00000000		0 00	
					MFL 4,643 88				0 00000000		0 00	
					MGT 4,651 88				0 00000000		0 00	
					MG13 899 17				0 00000000		0 00	
					MKTG 1,142 59				0 00000000		0 00	
					OKERRF 30 28				0 00148521		0 04	
					OKEXCS 28 76				0 00148521		0 04	
					OKMARG 2 15				0 00148521		0 00	
					OKPROD 605 50				0 00148521		0 89	
325532 DESKINS 1H-7X GRADY, OK 0 00132297	12/17	N GAL	-66,323	0 718	-47,597 26	NFXMC MKT	-38,329 92	RI2	0 00132297	-62 95		-61 79
					MKTG -1,189 93				0 00000000		0 00	
					MPROC -8,995 27				0 00000000		0 00	
					OKERRF -40 80				0 00132297		-0 05	
					OKEXCS -38 57				0 00132297		-0 05	
					OKPROD -812 04				0 00132297		-1 06	
325532 DESKINS 1H-7X GRADY, OK 0 00148521	12/17	N GAL	66,323	0 718	47,597 26	NFXMC MKT	38,367 85	RI2	0 00148521	70 71		69 39
					MKTG 1,189 93				0 00000000		0 00	
					MPROC 7,172 59				0 00000000		0 00	
					OKERRF 40 42				0 00148521		0 06	
					OKEXCS 38 40				0 00148521		0 06	
					OKPROD 808 49				0 00148521		1 20	

DETACH AND RETAIN THIS STATEMENT FOR TAX PURPOSES COPIES WILL NOT BE PROVIDED WHEN MAKING INQUIRIES, PLEASE HAVE OWNER NUMBER AND REMIT NUMBER READILY AVAILABLE

Rear Image

0036700002

NEWFIELD CHECK - 9-28-18 CHECK STUBS

Newfield Mid-Continent
 4 Waterway Square Place Suite 100
 The Woodlands Texas 77380
 Owner Relations
 281-210-3348
 866-415-4470 toll free
 owner-relations@newfield.com
 Call Center Hours
 M-Th 8 00AM CST - 3 30PM CST
 F 8 00AM CST - 12 00PM CST

MARY & JAMES HARRISON FOUNDATION
 Owner Number **118340 - 1**
 Check Number **1917940**
 Remit Number **2091616**
 Date **09/28/18**

Page 3 of 14

Lease Number Lease Name County, State Entitled Interest	Prod Date mm/yy	Product U O M Factor	MKT Volume	Price	MKT Gross Ded Code	Deducts	MKT Net	Type	Payment Decimal	Owner Gross	Owner Deduct	Owner Net
325532 DESKINS 1H-7X GRADY, OK 0 00132297	01/18	G MCF 1 0635	-14,214	3 102	-44,092 75	NFXMC MKT MCM -5,087 68 MFL -4,396 29 MGT -4,522 21 MGT3 -874 38 MKTG -1,102 32 OKERRF -29 21 OKEXCS -27 76 OKMARG -2 14 OKPROD -584 25	-27,076 74	RI2	0 00132297	-56 33		-57 51
325532 DESKINS 1H-7X GRADY, OK 0 00148521	01/18	G MCF 1 0635	14,214	3 102	44,092 75	NFXMC MKT MCM 5,216 65 MFL 4,507 73 MGT 4,636 84 MGT3 896 54 MKTG 1,102 32 OKERRF 26 84 OKEXCS 27 40 OKMARG 2 14 OKPROD 576 70	27,116 54	RI2	0 00148521	65 48		64 55
325532 DESKINS 1H-7X GRADY, OK 0 00132297	01/18	N GAL	-67,590	0 736	-49,758 16	NFXMC MKT MKTG -1,243 95 MPROC -6,974 28 OKERRF -42 78 OKEXCS -40 65 OKPROD -855 67	-40,409 81	RI2	0 00132297	-65 85		-64 63
325532 DESKINS 1H-7X GRADY, OK 0 00148521	01/18	N GAL	67,590	0 736	49,758 16	NFXMC MKT MKTG 1,243 95 MPROC 7,151 07 OKERRF 42 61 OKEXCS 40 48 OKPROD 852 14	40,449 26	RI2	0 00148521	73 89		72 52
325532 DESKINS 1H-7X GRADY, OK 0 00132297	02/18	G MCF 1 0751	-9,069	3 498	-31,725 21	NFXMC MKT MCM -3,348 65 MFL -3,056 13 MGT -2,976 32 MGT3 -452 41 MKTG -793 13 OKERRF -21 89 OKEXCS -20 80 OKMARG -1 36 OKPROD -437 93	-20,358 36	RI2	0 00132297	-41 98		-41 39
325532 DESKINS 1H-7X GRADY, OK 0 00148521	02/18	G MCF 1 0751	9,069	3 498	31,725 21	NFXMC MKT MCM 3,433 53 MFL 3,133 80 MGT 3,051 76 MGT3 463 88 MKTG 793 13 OKERRF 21 84 OKEXCS 20 56 OKMARG 1 36 OKPROD 432 84	20,386 51	RI2	0 00148521	47 13		48 47
325532 DESKINS 1H-7X GRADY, OK 0 00132297	02/18	N GAL	-43,629	0 691	-30,137 14	NFXMC MKT MKTG -753 43 MPROC -4,595 24 OKERRF -25 54 OKEXCS -24 26 OKPROD -510 84	-24,102 74	RI2	0 00132297	-39 88		-39 17
325532 DESKINS 1H-7X GRADY, OK 0 00148521	02/18	N GAL	43,629	0 691	30,137 14	NFXMC MKT MKTG 753 42 MPROC 4,711 72 OKERRF 25 43 OKEXCS 24 16 OKPROD 508 51	24,126 83	RI2	0 00148521	44 78		43 99
325532 DESKINS 1H-7X GRADY, OK 0 00132297	03/18	G MCF 1 0419	-11,036	2 485	-27,425 62	NFXMC MKT MCM -3,885 03 MFL -2,507 31 MGT -3,453 06 MGT3 -495 99 MKTG -685 64 OKERRF -17 09 OKEXCS -16 23 OKMARG -1 66 OKPROD -341 68	-15,751 96	RI2	0 00132297	-36 28		-35 80

DETACH AND RETAIN THIS STATEMENT FOR TAX PURPOSES COPIES WILL NOT BE PROVIDED WHEN MAKING INQUIRIES, PLEASE HAVE OWNER NUMBER AND REMIT NUMBER READILY AVAILABLE

NEWFIELD CHECK - 9-28-18 CHECK STUBS

Newfield Mid-Continent
 4 Waterway Square Place Suite 100
 The Woodlands Texas 77380
 Owner Relations
 281-210-3348
 866-415-4470 toll free
 owner-relations@newfield.com
 Call Center Hours
 M-Th 8 00AM CST - 3 30PM CST
 F 8 00AM CST - 12 00PM CST

MARY & JAMES HARRISON FOUNDATION
 Owner Number 118340 - 1
 Check Number 1917940
 Remit Number 2091616
 Date 09/28/18

Lease Number Lease Name County, State Entitled Interest	Prod Date mm/yy	Product U O M Factor	MKT Volume	Price	MKT Gross Ded Code	Deducts	MKT Net	Type	Payment Decimal	Owner Gross	Owner Deduct	Owner Net
325532 DESKINS 1H-7X GRADY, OK 0 00148521	03/18	G MCF 1 0419	11,036	2 485	27,425 62	NFXMC MKT MCM 3,983 51 MFL 2,570 86 MGT 3,540 59 MG3 508 57 MKTG 685 64 OKERRF 16 33 OKEXCS 15 98 OKMARG 1 66 OKPROD 336 44	15,777 32	RI2	0 00148521 0 00000000 0 00000000 0 00000000 0 00000000 0 00000000 0 00148521 0 00148521 0 00148521 0 00148521	40 74		40 22
325532 DESKINS 1H-7X GRADY, OK 0 00132297	03/18	N GAL	-49,536	0 652	-32,273 52	NFXMC MKT MKTG -806 84 MPROC -5,345 48 OKERRF -26 93 OKEXCS -25 58 OKPROD -538 56	-25,385 43	RI2	0 00132297 0 00000000 0 00000000 0 00132297 0 00132297 0 00132297	-42 68		-41 92
325532 DESKINS 1H-7X GRADY, OK 0 00148521	03/18	N GAL	49,536	0 652	32,273 52	NFXMC MKT MKTG 806 84 MPROC 5,480 96 OKERRF 26 80 OKEXCS 25 45 OKPROD 535 85	25,411 48	RI2	0 00148521 0 00000000 0 00000000 0 00148521 0 00148521 0 00148521	47 93		47 09
325532 DESKINS 1H-7X GRADY, OK 0 00132297	04/18	G MCF 1 0187	-7,264	2 423	-17,598 76	NFXMC MKT MCM -2,910 60 MFL -2,065 38 MGT -2,566 98 MG3 -438 32 MKTG -439 97 OKERRF -9 60 OKEXCS -9 11 OKMARG -1 09 OKPROD -191 95	-8,737 92	RI2	0 00132297 0 00000000 0 00000000 0 00000000 0 00000000 0 00132297 0 00132297 0 00132297 0 00132297	-23 29		-23 03
325532 DESKINS 1H-7X GRADY, OK 0 00148521	04/18	G MCF 1 0187	7,264	2 423	17,598 76	NFXMC MKT MCM 2,984 38 MFL 2,117 72 MGT 2,652 55 MG3 449 43 MKTG 439 97 OKERRF 9 40 OKEXCS 8 93 OKMARG 1 10 OKPROD 187 89	8,754 97	RI2	0 00148521 0 00000000 0 00000000 0 00000000 0 00000000 0 00148521 0 00148521 0 00148521 0 00148521	26 14		25 84
325532 DESKINS 1H-7X GRADY, OK 0 00132297	04/18	N GAL	-53,682	0 509	-27,343 46	NFXMC MKT MKTG -683 59 MPROC -3,972 09 OKERRF -23 37 OKEXCS -22 20 OKPROD -467 42	-22,066 28	RI2	0 00132297 0 00000000 0 00000000 0 00132297 0 00132297 0 00132297	-36 17		-35 53
325532 DESKINS 1H-7X GRADY, OK 0 00148521	04/18	N GAL	53,682	0 509	27,343 46	NFXMC MKT MKTG 683 59 MPROC 4,072 78 MGT 23 27 OKEXCS 22 11 OKPROD 465 42	22,088 04	RI2	0 00148521 0 00000000 0 00000000 0 00148521 0 00148521 0 00148521	40 62		39 91
325532 DESKINS 1H-7X GRADY, OK 0 00132297	05/18	G MCF 1 0083	-11,134	2 482	-27,638 84	NFXMC MKT MCM -3,847 22 MFL -3,276 67 MGT -3,419 45 MG3 -591 18 MKTG -690 97 OKERRF -16 50 OKEXCS -15 68 OKMARG -1 67 OKPROD -330 09	-15,159 26	RI2	0 00132297 0 00000000 0 00000000 0 00000000 0 00000000 0 00132297 0 00132297 0 00132297 0 00132297	-36 56		-36 10
325532 DESKINS 1H-7X GRADY, OK 0 00148521	05/18	G MCF 1 0083	11,134	2 482	27,638 84	NFXMC MKT MCM 3,944 74 MFL 3,359 73 MGT 3,508 13 MG3 606 17 MKTG 690 97 OKERRF 16 22 OKEXCS 15 41 OKMARG 1 67 OKPROD 324 44	15,185 22	RI2	0 00148521 0 00000000 0 00000000 0 00000000 0 00000000 0 00148521 0 00148521 0 00148521 0 00148521	41 06		40 57

00367000003

DETACH AND RETAIN THIS STATEMENT FOR TAX PURPOSES COPIES WILL NOT BE PROVIDED WHEN MAKING INQUIRIES, PLEASE HAVE OWNER NUMBER AND REMIT NUMBER READILY AVAILABLE

Rear Image

NEWFIELD CHECK - 9-28-18 CHECK STUBS

Newfield Mid-Continent
 4 Waterway Square Place Suite 100
 The Woodlands Texas 77380
 Owner Relations
 281-210-3348
 866-415-4470 toll free
 owner-relations@newfield.com
 Call Center Hours
 M-Th 8 00AM CST - 3 30PM CST
 F 8 00AM CST - 12 00PM CST

MARY & JAMES HARRISON FOUNDATION
 Owner Number 118340 - 1
 Check Number 1917940
 Remit Number 2091616
 Date 09/28/18

Page 5 of 14

Lease Number Lease Name County, State Entitled Interest	Prod Date mm/yy	Product U O M Factor	MKT Volume	Price	MKT Gross Ded Code	Deducts	MKT Net	Type	Payment Decimal	Owner Gross	Owner Deduct	Owner Net
325532 DESKINS 1H-7X GRADY, OK 0 00132297	05/18	N GAL	-49,515	0 778	-38,535 98	NFXMC MKT	-31,437 38	RI2	0 00132297	-50 97		-50 01
					MKTG -963 40				0 00000000		0 00	
					MPROC -5,260 43				0 00000000		0 00	
					OKERRF -33 27				0 00132297		-0 04	
					OKEXCS -31 81				0 00132297		-0 04	
					OKPROD -665 51				0 00132297		-0 88	
325532 DESKINS 1H-7X GRADY, OK 0 00148521	05/18	N GAL	49,515	0 778	38,535 98	NFXMC MKT	31,467 86	RI2	0 00148521	57 25		56 18
					MKTG 963 40				0 00000000		0 00	
					MPROC 5,393 78				0 00000000		0 00	
					OKERRF 33 14				0 00148521		0 05	
					OKEXCS 31 49				0 00148521		0 04	
					OKPROD 862 84				0 00148521		0 98	
325532 DESKINS 1H-7X GRADY, OK 0 00132297	06/18	G MCF 1 0072	-10,315	2 842	-29,319 06	NFXMC MKT	-15,791 24	RI2	0 00132297	-38 80		-37 17
					MCM -3,982 44				0 00000000		0 00	
					MFL -3,194 08				0 00000000		0 00	
					MGT -3,521 94				0 00000000		0 00	
					MGT3 -566 19				0 00000000		0 00	
					MKTG -732 98				0 00000000		0 00	
					MLTR3 -877 76				0 00132297		-1 14	
					OKERRF -17 20				0 00132297		-0 02	
					OKEXCS -16 34				0 00132297		-0 02	
					OKMARG -1 55				0 00132297		0 00	
					OKPROD -343 93				0 00132297		-0 45	
325532 DESKINS 1H-7X GRADY, OK 0 00148521	06/18	G MCF 1 0072	10,315	2 842	29,319 06	NFXMC MKT	15,818 48	RI2	0 00148521	43 53		41 71
					MCM 4,062 88				0 00000000		0 00	
					MFL 3,275 05				0 00000000		0 00	
					MGT 3,611 21				0 00000000		0 00	
					MGT3 560 54				0 00000000		0 00	
					MKTG 732 98				0 00000000		0 00	
					MLTR3 877 76				0 00148521		1 29	
					OKERRF 16 91				0 00148521		0 02	
					OKEXCS 16 07				0 00148521		0 02	
					OKMARG 1 55				0 00148521		0 00	
					OKPROD 338 24				0 00148521		0 49	
325532 DESKINS 1H-7X GRADY, OK 0 00132297	06/18	N GAL	-70,131	0 565	-39,633 99	NFXMC MKT	-32,311 88	RI2	0 00132297	-52 44		-51 46
					MKTG -990 85				0 00000000		0 00	
					MPROC -5,431 50				0 00000000		0 00	
					OKERRF -34 20				0 00132297		-0 04	
					OKEXCS -32 49				0 00132297		-0 04	
					OKPROD -684 05				0 00132297		-0 90	
325532 DESKINS 1H-7X GRADY, OK 0 00148521	06/18	N GAL	70,131	0 565	39,633 99	NFXMC MKT	32,343 24	RI2	0 00148521	58 85		57 74
					MKTG 990 85				0 00000000		0 00	
					MPROC 5,569 19				0 00000000		0 00	
					OKERRF 34 07				0 00148521		0 05	
					OKEXCS 32 36				0 00148521		0 05	
					OKPROD 881 29				0 00148521		1 01	
325532 DESKINS 1H-7X GRADY, OK 0 00132297	07/18	G MCF 1 0053	10,149	2 690	27,296 98	NFXMC MKT	14,768 78	RI2	0 00132297	36 12		35 00
					MCM 3,892 71				0 00000000		0 00	
					MFL 2,907 76				0 00000000		0 00	
					MGT 3,459 96				0 00000000		0 00	
					MGT3 442 66				0 00000000		0 00	
					MKTG 682 42				0 00000000		0 00	
					MLTR3 0 00				0 00132297		0 00	
					OKERRF 16 59				0 00132297		0 02	
					OKEXCS 15 77				0 00132297		0 02	
					OKMARG 1 53				0 00132297		0 00	
					OKPROD 829 70				0 00132297		1 08	
325532 DESKINS 1H-7X GRADY, OK 0 00132297	07/18	G MCF 1 0053	-10,149	2 690	-27,296 98	NFXMC MKT	-14,768 78	RI2	0 00132297	-36 12		-35 00
					MCM -3,892 71				0 00000000		0 00	
					MFL -2,907 76				0 00000000		0 00	
					MGT -3,459 96				0 00000000		0 00	
					MGT3 -442 66				0 00000000		0 00	
					MKTG -682 42				0 00000000		0 00	
					MLTR3 0 00				0 00132297		0 00	
					OKERRF -16 59				0 00132297		-0 02	
					OKEXCS -15 77				0 00132297		-0 02	
					OKMARG -1 53				0 00132297		0 00	
					OKPROD -829 70				0 00132297		-1 08	

DETACH AND RETAIN THIS STATEMENT FOR TAX PURPOSES COPIES WILL NOT BE PROVIDED WHEN MAKING INQUIRIES, PLEASE HAVE OWNER NUMBER AND REMIT NUMBER READILY AVAILABLE

NEWFIELD CHECK - 9-28-18 CHECK STUBS

Newfield Mid-Continent
 4 Waterway Square Place Suite 100
 The Woodlands Texas 77380
 Owner Relations
 281-210-3348
 866-415-4470 toll free
 owner-relations@newfield.com
 Call Center Hours
 M-Th 8 00AM CST - 3 30PM CST
 F 8 00AM CST - 12 00PM CST

MARY & JAMES HARRISON FOUNDATION
 Owner Number 118340 - 1
 Check Number 1917940
 Remit Number 2091616
 Date 09/28/18

Lease Number Lease Name County, State Entitled Interest	Prod Date mm/yyyy	Product U O M Factor	MKT Volume	Price	MKT Gross Ded Code	Deducts	MKT Net	Type	Payment Decimal	Owner Gross	Owner Deduct	Owner Net
398081 TINA 1H-26X GARVIN, OK 0 02138135	07/18	O BBLs	903	69 990	63,228 53	TAX 4,552 31	58,674 22	RI2	0 02138135 0 02138135	1,351 88	97 34	1,254 52
398091 FERGUSON 2H-14X GARVIN, OK 0 00655653	07/18	G MCF 1 0684	21,118	2 651	55,886 90	NFXMC MKT MCM 7,673 38 MFL 7,428 87 MGT 2,080 01 MKTG 1,389 67 MLTR3 633 60 MTT 0 00 OKERRF 38 17 OKEXCS 36 26 OKMARG 3 17 OKPROD 1,908 65	34,893 39	RI2	0 00655653 0 00000000 0 00000000 0 00000000 0 00000000 0 00000000 0 00000000 0 00655653 0 00655653 0 00655653 0 00655653	367 09		354 09
398091 FERGUSON 2H-14X GARVIN, OK 0 00655653	07/18	N GAL	141,111	0 659	93,021 65	NFXMC MKT MKTG 2,325 54 MPROC 11,618 39 OKERRF 81 40 OKEXCS 77 33 OKPROD 4,070 16	75,025 41	RI2	0 00655653 0 00000000 0 00000000 0 00655653 0 00655653 0 00655653	609 91		582 19
398091 FERGUSON 2H-14X GARVIN, OK 0 00655653	07/18	O BBLs	1	69 993		TAX 97 29	92 23	RI2	0 00655653	0 62		0 58
398091 FERGUSON 2H-14X GARVIN, OK 0 00655653	07/18	O BBLs	4,716	68 990	325,367 01	TAX 16,919 32	308,447 69	RI2	0 00655653 0 00655653	2,133 28	110 95	2,022 33
398093 FERGUSON 3H-14X GARVIN, OK 0 00654956	07/18	G MCF 1 0684	24,093	2 651	63,872 56	NFXMC MKT MCM 8,754 17 MFL 8,472 93 MGT 2,372 97 MKTG 1,596 82 MLTR3 722 84 MTT 0 00 OKERRF 43 55 OKEXCS 41 37 OKMARG 3 62 OKPROD 2,177 48	39,808 01	RI2	0 00654956 0 00000000 0 00000000 0 00000000 0 00000000 0 00000000 0 00000000 0 00654956 0 00654956 0 00654956 0 00654956	418 34		403 51
398093 FERGUSON 3H-14X GARVIN, OK 0 00654956	07/18	N GAL	160,986	0 659	106,123 59	NFXMC MKT MKTG 2,653 09 MPROC 13,254 82 OKERRF 92 87 OKEXCS 88 23 OKPROD 4,643 44	85,592 50	RI2	0 00654956 0 00000000 0 00000000 0 00654956 0 00654956 0 00654956	695 07		663 49
398093 FERGUSON 3H-14X GARVIN, OK 0 00654956	07/18	O BBLs	5,108	68 990	352,376 74	TAX 18,323 85	334,052 89	RI2	0 00654955 0 00654955	2,307 92	120 02	2,187 90
398095 FERGUSON 4H-14X GARVIN, OK 0 00692560	07/18	G MCF 1 0684	26,022	2 645	68,838 72	NFXMC MKT MCM 9,332 75 MFL 9,035 96 MGT 2,529 81 MKTG 1,720 97 MLTR3 780 72 MTT 0 00 OKERRF 47 16 OKEXCS 44 80 OKMARG 3 91 OKPROD 2,357 97	43,118 37	RI2	0 00692560 0 00000000 0 00000000 0 00000000 0 00000000 0 00000000 0 00000000 0 00692560 0 00692560 0 00692560 0 00692560	476 75		459 80
398095 FERGUSON 4H-14X GARVIN, OK 0 00692560	07/18	N GAL	167,443	0 662	110,824 17	NFXMC MKT MKTG 2,770 60 MPROC 14,130 86 OKERRF 86 69 OKEXCS 91 86 OKPROD 4,834 67	89,114 77	RI2	0 00692560 0 00000000 0 00000000 0 00692560 0 00692560 0 00692560	767 53		732 72
398095 FERGUSON 4H-14X GARVIN, OK 0 00692557	07/18	O BBLs	3	69 988	177 77	TAX 9 24	168 53	RI2	0 00692557 0 00692557	1 21	0 06	1 15

DETACH AND RETAIN THIS STATEMENT FOR TAX PURPOSES COPIES WILL NOT BE PROVIDED WHEN MAKING INQUIRIES, PLEASE HAVE OWNER NUMBER AND REMIT NUMBER READILY AVAILABLE

NEWFIELD CHECK - 9-28-18 CHECK STUBS

Newfield Mid-Continent
 4 Waterway Square Place Suite 100
 The Woodlands Texas 77380
 Owner Relations
 281-210-3348
 866-415-4470 toll free
 owner-relations@newfield.com
 Call Center Hours
 M-Th 8 00AM CST - 3 30PM CST
 F 8 00AM CST - 12 00PM CST

MARY & JAMES HARRISON FOUNDATION
Owner Number 118340 - 1
Check Number 1917940
Remit Number 2091616
Date 09/28/18
 Page 8 of 14

Lease Number Lease Name County, State Entitled Interest	Prod Date mm/yy	Product U O M Factor	MKT Volume	Price	MKT Gross Ded Code	Deducts	MKT Net	Type	Payment Decimal	Owner Gross	Owner Deduct	Owner Net
398095 FERGUSON 4H-14X GARVIN, OK 0 00692557	07/18	O BBLS	5,832	68 990	402,369 26 TAX	20,923 50	381,445 76	RI2	0 00692557 0 00692557	2,786 64	144 90	2,641 74
398097 FERGUSON 5H-14X GARVIN, OK 0 00709645	07/18	G MCF 1 0684	33,032	2 645	87,383 48 MCM MFL MGT MKTG MLTR3 MTT OKERRF OKEXCS OKMARG OKPROD	11,846 94 11,470 23 3,211 32 2,184 59 991 04 0 00 59 87 56 87 4 96 2,993 20	54,736 02	RI2	0 00709645 0 00000000 0 00000000 0 00000000 0 00000000 0 00000000 0 00709645 0 00709645 0 00709645 0 00709645	620 12	0 00 0 00 0 00 0 00 0 00 0 41 0 38 0 03	598 04
398097 FERGUSON 5H-14X GARVIN, OK 0 00709645	07/18	N GAL	212,551	0 662	140,679 58 MKTG MPPROC OKERRF OKEXCS OKPROD	3,516 99 17,937 64 122 74 116 61 6,137 10	113,124 68	RI2	0 00709645 0 00000000 0 00000000 0 00709645 0 00709645 0 00709645	998 33	0 00 0 00 0 37 0 84 43 55	953 07
398097 FERGUSON 5H-14X GARVIN, OK 0 00709645	07/18	O BBLS	7,358	68 990	507,508 56 TAX	26,390 82	481,117 74	RI2	0 00709645 0 00709645	3,601 52	187 28	3,414 24
398099 FERGUSON 6H-14X GARVIN, OK 0 00686951	07/18	G MCF 1 0684	25,513	2 645	67,490 83 MCM MFL MGT MKTG MLTR3 MTT OKERRF OKEXCS OKMARG OKPROD	9,150 01 8,859 06 2,480 27 1,687 27 765 44 0 00 46 24 43 92 3 83 2,311 80	42,273 64	RI2	0 00686951 0 00000000 0 00000000 0 00000000 0 00000000 0 00000000 0 00686951 0 00686951 0 00686951 0 00686951	463 64	0 00 0 00 0 00 0 00 0 00 0 30 0 29 0 02 15 87	447 16
398099 FERGUSON 6H-14X GARVIN, OK 0 00686951	07/18	N GAL	164,164	0 662	108,654 19 MKTG MPPROC OKERRF OKEXCS OKPROD	2,716 36 13,854 17 94 80 90 08 4,740 00	87,369 14	RI2	0 00686951 0 00000000 0 00000000 0 00686951 0 00686951 0 00686951	748 40	0 00 0 00 0 66 0 61 32 57	712 56
398099 FERGUSON 6H-14X GARVIN, OK 0 00686951	07/18	O BBLS	5,460	68 990	376,695 18 TAX	19,588 42	357,106 76	RI2	0 00686951 0 00686951	2,587 70	134 55	2,453 15
398101 TINA 2H-23X GARVIN, OK 0 03580117	07/18	G MCF 1 0599	34,504	2 617	90,297 54 MCM MFL MGT MKTG MLTR3 MTT OKERRF OKEXCS OKMARG OKPROD	11,660 22 11,496 12 3,214 92 2,257 44 1,035 19 0 00 62 69 59 56 5 18 3,134 55	57,480 93	RI2	0 03580117 0 00000000 0 00000000 0 00000000 0 00000000 0 00000000 0 03580117 0 03580117 0 03580117 0 03580117	3,232 75	0 00 0 00 0 00 0 00 0 00 0 00 2 28 2 15 0 18 112 22	3,115 94
398101 TINA 2H-23X GARVIN, OK 0 03580117	07/18	N GAL	198,376	0 655	129,977 66 MKTG MPPROC OKERRF OKEXCS OKPROD	3,249 44 17,957 74 112 02 106 42 5,601 00	103,396 20	RI2	0 03580117 0 00000000 0 00000000 0 03580117 0 03580117 0 03580117	4,653 36	0 00 0 00 4 01 3 80 200 53	4,445 02
398101 TINA 2H-23X GARVIN, OK 0 03580117	07/18	O BBLS	1	69 983	40 59 TAX	2 11	38 48	RI2	0 03580117 0 03580117	1 44	0 07	1 37
398101 TINA 2H-23X GARVIN, OK 0 03580117	07/18	O BBLS	2,559	69 940	178,967 69 TAX	9,306 33	169,661 36	RI2	0 03580117 0 03580117	6,407 25	333 18	6,074 07

DETACH AND RETAIN THIS STATEMENT FOR TAX PURPOSES COPIES WILL NOT BE PROVIDED WHEN MAKING INQUIRIES, PLEASE HAVE OWNER NUMBER AND REMIT NUMBER READILY AVAILABLE

Rear Image

0036700005

NEWFIELD CHECK - 9-28-18 CHECK STUBS

Newfield Mid-Continent
 4 Waterway Square Place Suite 100
 The Woodlands Texas 77380
 Owner Relations
 281-210-3348
 866-415-4470 toll free
 owner-relations@newfield.com
 Call Center Hours
 M-Th 8 00AM CST - 3 30PM CST
 F 8 00AM CST - 12 00PM CST

MARY & JAMES HARRISON FOUNDATION
 Owner Number 118340 - 1
 Check Number 1917940
 Remit Number 2091616
 Date 09/28/18

Lease Number Lease Name County, State Entitled Interest	Prod Date mm/yy	Product U O M Factor	MKT Volume	Price	MKT Gross Ded Code	Deducts	MKT Net	Type	Payment Decimal	Owner Gross	Owner Deduct	Owner Net
398103 TINA 3H-23X GARVIN, OK 0 03628326	07/18	G MCF 1 0597	41,228	2 615	107,795 15	NFXMC MKT MCM 14,085 03 MFL 13,654 92 MGT 3,618 00 MKTG 2,894 88 MLTR3 1,236 92 MTT 0 00 OKERRF 75 00 OKEXCS 71 25 OKMARG 6 19 OKPROD 3,750 01	68,768 44	RI2	0 03628326	3,911 15		3,769 55
398103 TINA 3H-23X GARVIN, OK 0 03628326	07/18	N GAL	233,423	0 648	151,164 12	NFXMC MKT MKTG 3,779 10 MPROC 21,326 39 OKERRF 129 84 OKEXCS 123 35 OKPROD 6,491 89	119,826 09	RI2	0 03628326	5,484 73		5,240 01
398103 TINA 3H-23X GARVIN, OK 0 03628326	07/18	O BBLS	0	70 000		TAX 1 71	31 19	RI2	0 03628326	1 18		1 12
398103 TINA 3H-23X GARVIN, OK 0 03628326	07/18	O BBLS	3,124	69 940	218,525 98	TAX 11,363 36	207,162 62	RI2	0 03628326	7,928 82		7,516 52
398105 TINA 4H-23X GARVIN, OK 0 03565360	07/18	G MCF 1 0616	50,512	2 625	132,588 54	NFXMC MKT MCM 17,594 40 MFL 17,048 15 MGT 4,769 27 MKTG 3,314 71 MLTR3 1,515 48 MTT 0 00 OKERRF 91 66 OKEXCS 87 08 OKMARG 7 59 OKPROD 4,583 06	84,032 65	RI2	0 03565360	4,727 25		4,557 21
398105 TINA 4H-23X GARVIN, OK 0 03565360	07/18	N GAL	300,666	0 662	198,938 27	NFXMC MKT MKTG 4,973 48 MPROC 26,639 96 OKERRF 172 30 OKEXCS 163 68 OKPROD 8,514 92	159,057 38	RI2	0 03565360	7,092 87		6,773 77
398105 TINA 4H-23X GARVIN, OK 0 03565360	07/18	O BBLS	1	69 981		TAX 37 79	35 82	RI2	0 03565360	1 34		1 27
398105 TINA 4H-23X GARVIN, OK 0 03565360	07/18	O BBLS	2,942	69 940	205,794 03	TAX 10,701 30	195,092 73	RI2	0 03565360	7,337 29		6,955 75
398107 TINA 5H-23X GARVIN, OK 0 03607346	07/18	G MCF 1 0623	53,086	2 629	139,551 31	NFXMC MKT MCM 18,624 78 MFL 18,043 05 MGT 5,048 58 MKTG 3,488 78 MLTR3 1,592 70 MTT 0 00 OKERRF 96 24 OKEXCS 91 43 OKMARG 7 97 OKPROD 4,812 11	88,220 91	RI2	0 03607346	5,034 10		4,853 44
398107 TINA 5H-23X GARVIN, OK 0 03607346	07/18	N GAL	321,553	0 666	214,269 28	NFXMC MKT MKTG 5,358 73 MPROC 28,200 08 OKERRF 186 07 OKEXCS 176 77 OKPROD 9,303 46	171,775 87	RI2	0 03607346	7,729 43		7,380 71
398107 TINA 5H-23X GARVIN, OK 0 03607346	07/18	O BBLS	1	69 982		TAX 39 19	37 15	RI2	0 03607346	1 40		1 33

DETACH AND RETAIN THIS STATEMENT FOR TAX PURPOSES COPIES WILL NOT BE PROVIDED WHEN MAKING INQUIRIES, PLEASE HAVE OWNER NUMBER AND REMIT NUMBER READILY AVAILABLE

NEWFIELD CHECK - 9-28-18 CHECK STUBS

Newfield Mid-Continent
 4 Waterway Square Place Suite 100
 The Woodlands Texas 77380
 Owner Relations
 281-210-3348
 866-415-4470 toll free
 owner-relations@newfield.com
 Call Center Hours
 M-Th 8 00AM CST - 3 30PM CST
 F 8 00AM CST - 12 00PM CST

MARY & JAMES HARRISON FOUNDATION
 Owner Number 118340 - 1
 Check Number 1917940
 Remit Number 2091616
 Date 09/28/18

Lease Number Lease Name County, State Entitled Interest	Prod Date mm/yy	Product U O M Factor	MKT Volume	Price	MKT Gross Ded Code	Deducts	MKT Net	Type	Payment Decimal	Owner Gross	Owner Deduct	Owner Net
398107 TINA 5H-23X GARVIN, OK 0 03607346	07/18	O BBLs	4,199	69 940	293,651 06 TAX	15,269 87	278,381 19	RI2	0 03607346 0 03607346	10,593 01	550 83	10,042 18
398109 TINA 6H-23X GARVIN, OK 0 03570944	07/18	G MCF 1 0633	44,474	2 633	117,101 66 MCM MFL MGT MKTG MLTR3 MTT OKERRF OKEXCS OKMARG OKPROD	15,699 73 15,208 87 4,255 69 2,927 54 1,334 32 0 00 80 61 76 57 6 68 4,030 25	73,885 22	RI2	0 03570944 0 00000000 0 00000000 0 00000000 0 00000000 0 00000000 0 00000000 0 03570944 0 03570944 0 03570944	4,181 62	0 00 0 00 0 00 0 00 0 00 2 88 2 74 0 23	4,031 86
398109 TINA 6H-23X GARVIN, OK 0 03570944	07/18	N GAL	274,441	0 664	182,121 44 MKTG MPROC OKERRF OKEXCS OKPROD	4,553 04 23,771 22 158 35 150 43 7,917 51	146,195 83	RI2	0 03570944 0 00000000 0 00000000 0 03570944 0 03570944 0 03570944	6,503 45	0 00 0 00 5 65 5 37 282 73	6,209 70
398109 TINA 6H-23X GARVIN, OK 0 03570944	07/18	O BBLs	1	70 000	35 70 TAX	1 86	33 84	RI2	0 03570944 0 03570944	1 27	0 07	1 20
398109 TINA 6H-23X GARVIN, OK 0 03570944	07/18	O BBLs	3,267	69 940	228,515 57 TAX	11,882 82	216,632 75	RI2	0 03570944 0 03570944	8,160 17	424 33	7,735 84
398229 SPIES 1H-11X GRADY, OK 1 00000000	01/18	G MCF 1 0000	0		0 00 INTPMT	-4 11	4 11	RI	1 00000000 1 00000000	0 00	-4 11	4 11
398229 SPIES 1H-11X GRADY, OK 0 00025690	01/18	G MCF 1 0147	13,867	2 712	37,600 30 MCM MFL MGT MKTG	3,724 54 5,239 67 3,724 54 940 01	24,113 48	RI	0 00025690 0 00025690 0 00025690 0 00000000	9 66	0 96 1 35 0 98 0 00	6 39
398229 SPIES 1H-11X GRADY, OK 0 00025690	01/18	N GAL	110,264	0 561	61,878 88 MKTG MPROC	1,546 97 7,449 09	53,116 41	RI	0 00025690 0 00000000 0 00025690	15 90	0 00 1 91	13 99
398229 SPIES 1H-11X GRADY, OK 0 00025690	01/18	O BBLs	2,452	62 534	153,350 25 TAX	3,374 62	149,975 63	RI	0 00025690 0 00025690	39 39	0 87	38 52
398229 SPIES 1H-11X GRADY, OK 1 00000000	02/18	G MCF 1 0000	0		0 00 INTPMT	-11 41	11 41	RI	1 00000000 1 00000000	0 00	-11 41	11 41
398229 SPIES 1H-11X GRADY, OK 0 00025690	02/18	G MCF 1 0717	83,328	3 329	277,402 16 MCM MFL MGT MKTG	21,355 16 35,397 72 21,355 16 8,935 05	193,406 26	RI	0 00025690 0 00025690 0 00025690 0 00000000	71 25	5 48 9 09 5 48 0 00	51 20
398229 SPIES 1H-11X GRADY, OK 0 00025690	02/18	N GAL	533,260	0 517	275,763 57 MKTG MPROC	6,894 09 42,710 31	227,200 18	RI	0 00025690 0 00000000 0 00025690	70 85	0 00 10 97	59 88
398229 SPIES 1H-11X GRADY, OK 0 00025690	02/18	O BBLs	5,039	61 193	308,372 83 TAX	6,786 42	301,586 41	RI	0 00025690 0 00025690	79 20	1 74	77 46
398229 SPIES 1H-11X GRADY, OK 1 00000000	03/18	G MCF 1 0000	0		0 00 INTPMT	-7 85	7 85	RI	1 00000000 1 00000000	0 00	-7 85	7 85

0036700006

DETACH AND RETAIN THIS STATEMENT FOR TAX PURPOSES COPIES WILL NOT BE PROVIDED WHEN MAKING INQUIRIES, PLEASE HAVE OWNER NUMBER AND REMIT NUMBER READILY AVAILABLE

Rear Image

NEWFIELD CHECK - 9-28-18 CHECK STUBS

Newfield Mid-Continent
 4 Waterway Square Place Suite 100
 The Woodlands Texas 77380
 Owner Relations
 281-210-3348
 866-415-4470 toll free
 owner-relations@newfield.com
 Call Center Hours
 M-Th 8 00AM CST - 3 30PM CST
 F 8 00AM CST - 12 00PM CST

MARY & JAMES HARRISON FOUNDATION
 Owner Number 118340 - 1
 Check Number 1917940
 Remit Number 2091616
 Date 09/28/18

Page 11 of 14

Lease Number Lease Name County, State Entitled Interest	Prod Date mm/yy	Product U O M Factor	MKT Volume	Price	MKT Gross Ded Code	Deducts	MKT Net	Type	Payment Decimal	Owner Gross	Owner Deduct	Owner Net
398229 SPIES 1H-11X GRADY, OK 0 00025690	03/18	G MCF 1 0177	68,667	2 319	159,220 88 MCM 17,886 57 MFL 21,552 45 MGT 17,886 57 MKTG 3,980 92	NFXMC MKT	98,515 63	RI	0 00025690	40 90		26 18
398229 SPIES 1H-11X GRADY, OK 0 00025690	03/18	N GAL	507,095	0 494	250,315 34 MKTG 6,257 88 MPROC 35,773 14	NFXMC MKT	209,229 26	RI	0 00025690	64 31		55 12
398229 SPIES 1H-11X GRADY, OK 0 00025690	03/18	O BBLs	4,804	61 936	297,544 33 TAX 6,547 91		290,996 42	RI	0 00025690	76 43		74 76
398229 SPIES 1H-11X GRADY, OK 1 00000000	04/18	G MCF 1 0000	0		0 00 INTPMT -5 50		5 50	RI	1 00000000	0 00		5 50
398229 SPIES 1H-11X GRADY, OK 0 00025690	04/18	G MCF 1 0210	58,192	2 189	127,365 67 MCM 14,812 02 MFL 16,851 20 MGT 14,812 02 MKTG 3,184 15 MTT 0 00 OKERRF 80 89 OKEXCS 78 85 OKMARG 8 74 OKPROD 1,617 81	NFXMC MKT	76,353 08	RI	0 00025690	32 73		20 33
398229 SPIES 1H-11X GRADY, OK 0 00025690	04/18	N GAL	404,056	0 513	207,381 13 MKTG 5,184 53 MPROC 29,624 05 OKERRF 177 76 OKEXCS 168 87 OKPROD 3,555 14	NFXMC MKT	169,372 68	RI	0 00025690	53 27		44 68
398229 SPIES 1H-11X GRADY, OK 0 00025690	04/18	O BBLs	4,318	65 353	282,189 04 TAX 6,209 16		275,979 88	RI	0 00025690	72 49		70 90
398229 SPIES 1H-11X GRADY, OK 1 00000000	05/18	G MCF 1 0000	0		0 00 INTPMT -4 33		4 33	RI	1 00000000	0 00		4 33
398229 SPIES 1H-11X GRADY, OK 0 00025690	05/18	G MCF 1 0201	57,568	2 223	127,981 50 MCM 14,488 27 MFL 13,468 35 MGT 14,488 27 MKTG 3,199 54 MTT 0 00 OKERRF 85 54 OKEXCS 81 26 OKMARG 8 64 OKPROD 1,710 73	NFXMC MKT	80,884 06	RI	0 00025690	32 86		21 49
398229 SPIES 1H-11X GRADY, OK 0 00025690	05/18	N GAL	390,304	0 556	216,964 15 MKTG 5,424 10 MPROC 28,976 53 OKERRF 187 89 OKEXCS 178 59 OKPROD 3,759 75	NFXMC MKT	179,171 52	RI	0 00025690	55 74		47 23
398229 SPIES 1H-11X GRADY, OK 0 00025690	05/18	O BBLs	4,295	68 994	296,359 46 TAX 6,520 12		289,839 34	RI	0 00025690	76 13		74 47
398229 SPIES 1H-11X GRADY, OK 1 00000000	06/18	G MCF 1 0000	0		0 00 INTPMT -2 69		2 69	RI	1 00000000	0 00		2 69
398229 SPIES 1H-11X GRADY, OK 0 00025690	06/18	G MCF 1 0208	54,077	2 409	130,270 42 MCM 13,711 69 MFL 13,792 32 MGT 13,711 69 MKTG 3,256 76	NFXMC MKT	86,238 87	RI	0 00025690	33 47		22 84

DETACH AND RETAIN THIS STATEMENT FOR TAX PURPOSES COPIES WILL NOT BE PROVIDED WHEN MAKING INQUIRIES, PLEASE HAVE OWNER NUMBER AND REMIT NUMBER READILY AVAILABLE

NEWFIELD CHECK - 9-28-18 CHECK STUBS

Newfield Mid-Continent
 4 Waterway Square Place Suite 100
 The Woodlands Texas 77380
 Owner Relations
 281-210-3348
 866-415-4470 toll free
 owner-relations@newfield.com
 Call Center Hours
 M-Th 8 00AM CST - 3 30PM CST
 F 8 00AM CST - 12 00PM CST

MARY & JAMES HARRISON FOUNDATION
 Owner Number **118340 - 1**
 Check Number **1917940**
 Remit Number **2091616**
 Date **09/28/18**

Lease Number Lease Name County, State Entitled Interest	Prod Date mm/yy	Product U O M Factor	MKT Volume	Price	MKT Gross Ded Code	Deducts	MKT Net	Type	Payment Decimal	Owner Gross	Owner Deduct	Owner Net
398229 SPIES 1H-11X GRADY, OK 0 00025690	06/18	N GAL	373,078	0 566	211,086 58	NFXMC MKT	175,069 08	RI	0 00025690	54 25		46 19
					MKTG 5,277 16				0 00000000		0 00	
					MPROC 27,423 38				0 00025690		7 04	
					OKERRF 183 86				0 00025690		0 04	
					OKEXCS 174 48				0 00025690		0 04	
					OKPROD 3,673 26				0 00025690		0 94	
398229 SPIES 1H-11X GRADY, OK 0 00025690	06/18	O BBLS	3,771	66 359	250,232 15	TAX	244,726 36	RI	0 00025690	64 27		62 87
									0 00025690		1 40	
398229 SPIES 1H-11X GRADY, OK 0 00025690	07/18	G MCF 1 0206	49,495	2 442	120,856 64	NFXMC MKT	80,498 52	RI	0 00025690	31 04		21 29
					MCM 12,497 84				0 00025690		3 23	
					MFL 12,750 07				0 00025690		3 29	
					MGT 12,497 84				0 00025690		3 23	
					MKTG 3,021 41				0 00000000		0 00	
398229 SPIES 1H-11X GRADY, OK 0 00025690	07/18	N GAL	338,085	0 809	206,047 14	NFXMC MKT	167,192 05	RI	0 00025690	52 93		44 12
					MKTG 5,151 18				0 00000000		0 00	
					MPROC 24,995 68				0 00025690		6 42	
					OKERRF 181 05				0 00025690		0 04	
					OKEXCS 172 00				0 00025690		0 04	
					OKPROD 8,052 57				0 00025690		2 31	
398229 SPIES 1H-11X GRADY, OK 0 00025690	07/18	O BBLS	3,718	69 990	260,190 71	TAX	246,660 79	RI	0 00025690	66 87		63 40
									0 00025690		3 47	
401752 TINA 7H-23X GARVIN, OK 0 03576013	07/18	G MCF 1 0634	36,971	2 634	97,376 14	NFXMC MKT	61,394 40	RI2	0 03576013	3,482 19		3,357 55
					MCM 13,076 63				0 00000000		0 00	
					MFL 12,665 46				0 00000000		0 00	
					MGT 3,544 85				0 00000000		0 00	
					MKTG 2,434 40				0 00000000		0 00	
					MLTR3 1,109 21				0 00000000		0 00	
					MTT 0 00				0 00000000		0 00	
					OKERRF 66 98				0 03576013		2 40	
					OKEXCS 63 63				0 03576013		2 29	
					OKMARG 5 55				0 03576013		0 20	
					OKPROD 3,349 01				0 03576013		119 75	
401752 TINA 7H-23X GARVIN, OK 0 03576013	07/18	N GAL	229,801	0 661	151,910 87	NFXMC MKT	121,971 09	RI2	0 03576013	5,432 34		5,186 92
					MKTG 3,797 77				0 00000000		0 00	
					MPROC 19,799 54				0 00000000		0 00	
					OKERRF 132 11				0 03576013		4 72	
					OKEXCS 126 51				0 03576013		4 49	
					OKPROD 6,605 57				0 03576013		236 21	
401752 TINA 7H-23X GARVIN, OK 0 03576013	07/18	O BBLS	1	69 988	48 29	TAX	45 78	RI2	0 03576013	1 72		1 63
									0 03576013		0 09	
401752 TINA 7H-23X GARVIN, OK 0 03576013	07/18	O BBLS	3,617	69 940	252,951 35	TAX	239,797 87	RI2	0 03576013	9,045 57		8,575 21
									0 03576013		470 36	
401754 TINA 8H-26 GARVIN, OK 0 04292763	07/18	G MCF 1 0606	21,154	2 621	55,445 06	NFXMC MKT	35,174 67	RI2	0 04292763	2,380 12		2,267 10
					MCM 7,326 92				0 00000000		0 00	
					MFL 7,100 52				0 00000000		0 00	
					MGT 1,986 09				0 00000000		0 00	
					MKTG 1,386 13				0 00000000		0 00	
					MLTR3 634 65				0 04292763		27 25	
					MTT 0 00				0 00000000		0 00	
					OKERRF 38 40				0 04292763		1 65	
					OKEXCS 36 48				0 04292763		1 57	
					OKMARG 3 18				0 04292763		0 14	
					OKPROD 1,919 84				0 04292763		82 41	
401754 TINA 8H-26 GARVIN, OK 0 04292763	07/18	N GAL	124,539	0 652	81,184 41	NFXMC MKT	64,656 70	RI2	0 04292763	3,485 05		3,328 74
					MKTG 2,029 61				0 00000000		0 00	
					MPROC 11,093 82				0 00000000		0 00	
					OKERRF 70 09				0 04292763		3 01	
					OKEXCS 66 59				0 04292763		2 86	
					OKPROD 3,504 53				0 04292763		150 44	
401754 TINA 8H-26 GARVIN, OK 0 04292763	07/18	O BBLS	0	70 000	23 10	TAX	21 90	RI2	0 04292763	0 99		0 94
									0 04292763		0 05	

0036700007

DETACH AND RETAIN THIS STATEMENT FOR TAX PURPOSES COPIES WILL NOT BE PROVIDED WHEN MAKING INQUIRIES, PLEASE HAVE OWNER NUMBER AND REMIT NUMBER READILY AVAILABLE

Rear Image

NEWFIELD CHECK - 9-28-18 CHECK STUBS

Newfield Mid-Continent
 4 Waterway Square Place Suite 100
 The Woodlands Texas 77380
 Owner Relations
 281-210-3348
 866-415-4470 toll free
 owner-relations@newfield.com
 Call Center Hours
 M-Th 8 00AM CST - 3 30PM CST
 F 8 00AM CST - 12 00PM CST

MARY & JAMES HARRISON FOUNDATION
 Owner Number 118340 - 1
 Check Number 1917940
 Remit Number 2091616
 Date 09/28/18

Page 13 of 14

Lease Number Lease Name County, State Entitled Interest	Prod Date mm/yy	Product U O M Factor	MKT Volume	Price	MKT Gross Ded Code	Deducts	MKT Net	Type	Payment Decimal	Owner Gross	Owner Deduct	Owner Net
401754 TINA 8H-26 GARVIN, OK 0 04292763	07/18	O BBLs	1,803	69 940	126,108 14 TAX	6,557 63	119,550 51	RI2	0 04292763 0 04292763	5,413 52	281 51	5,132 01
401835 FERGUSON 7H-14X GARVIN, OK 0 01007463	07/18	G MCF 1 0684	41,445	2 638	109,311 96 MCM MFL MGT MKTG MLTR3 MTT OKERRF OKEXCS OKMARG OKPROD	14,757 88 14,291 31 4,000 38 2,732 80 1,243 45 0 00 75 02 71 27 6 23 3,750 95	68,636 61	RI2	0 01007463 0 00000000 0 00000000 0 00000000 0 00000000 0 00000000 0 01007463 0 01007463 0 01007463 0 01007463	1,101 27	0 00 0 00 0 00 0 00 0 00 0 76 0 72 0 06	1,061 95
401835 FERGUSON 7H-14X GARVIN, OK 0 01007463	07/18	N GAL	261,593	0 668	174,680 90 MKTG MPPROC OKERRF OKEXCS OKPROD	4,367 02 22,345 15 152 33 144 72 7,616 79	140,460 65	RI2	0 01007463 0 00000000 0 00000000 0 01007463 0 01007463 0 01007463	1,759 84	0 00 0 00 1 53 1 46 76 74	1,680 11
401835 FERGUSON 7H-14X GARVIN, OK 0 01007464	07/18	O BBLs	2	69 987	158 87 TAX	8 26	150 61	RI2	0 01007464 0 01007464	1 61	0 08	1 53
401835 FERGUSON 7H-14X GARVIN, OK 0 01007464	07/18	O BBLs	8,934	68 990	616,367 82 TAX	32,051 58	584,316 24	RI2	0 01007484 0 01007464	6,209 68	322 92	5,886 76
401837 FERGUSON 8H-14X GARVIN, OK 0 00985004	07/18	G MCF 1 0684	29,659	2 638	78,226 42 MCM MFL MGT MKTG MLTR3 MTT OKERRF OKEXCS OKMARG OKPROD	10,561 11 10,227 22 2,862 78 1,955 66 889 84 0 00 53 68 51 00 4 46 2,684 27	49,115 98	RI2	0 00985004 0 00000000 0 00000000 0 00000000 0 00000000 0 00000000 0 00985004 0 00985004 0 00985004 0 00985004	770 52	0 00 0 00 0 00 0 00 0 00 0 54 0 51 0 04	742 98
401837 FERGUSON 8H-14X GARVIN, OK 0 00985004	07/18	N GAL	187,203	0 668	125,006 09 MKTG MPPROC OKERRF OKEXCS OKPROD	3,125 15 15,980 75 109 02 103 96 5,450 76	100,513 81	RI2	0 00985004 0 00000000 0 00000000 0 00985004 0 00985004 0 00985004	1,231 31	0 00 0 00 1 07 1 02 53 69	1,175 53
401837 FERGUSON 8H-14X GARVIN, OK 0 00985003	07/18	O BBLs	6,579	68 990	453,869 90 TAX	23,601 57	430,268 33	RI2	0 00985003 0 00985003	4,470 63	232 48	4,238 15
										163,407 90	7,809 30	155,598 60

Newfield requires that address changes/corrections be submitted in writing You can find the Notice of Change of Address form by logging into our owner relations website <<https://secure.pds-austin.com/newfield/login.asp>> If you prefer to have the form mailed to you, please email owner-relations@newfield.com <<mailto:owner-relations@newfield.com>> or call 281-210-3348 or toll free 866-415-4470 with your request

The calculation of royalty and revenue payments for Newfield's share of production is based upon the revenues received by Newfield for the sale of the oil, gas or other products to non-affiliated purchasers or processors The payment reflected in the check may show certain deductions under the column titled "Deducts" for a proportionate share of costs paid by Newfield to non-affiliated third parties who provide certain services with respect to the production that was sold Where Newfield is the Operator of the well, this statement may also depict information with respect to production sold by other oil and gas producer(s) who have remitted their royalty share of proceeds to Newfield for distribution As to those proceeds, the information shown in this statement is based upon the information Newfield received from the other producer(s) or their purchaser(s) Federal and State taxes have been deducted as required

Legend

Product Codes (Gas = G, Oil = O, NGL = N)
 Volume MKT = Marketed Volume

DETACH AND RETAIN THIS STATEMENT FOR TAX PURPOSES COPIES WILL NOT BE PROVIDED WHEN MAKING INQUIRIES, PLEASE HAVE OWNER NUMBER AND REMIT NUMBER READILY AVAILABLE

NEWFIELD CHECK - 9-28-18 CHECK STUBS

Newfield Mid-Continent
4 Waterway Square Place Suite 100
The Woodlands Texas 77380
Owner Relations
281-210-3348
866-415-4470 toll free
owner-relations@newfield.com
Call Center Hours
M-Th 8 00AM CST - 3 30PM CST
F 8 00AM CST - 12 00PM CST

MARY & JAMES HARRISON FOUNDATION	
Owner Number	118340 - 1
Check Number	1917940
Remit Number	2091616
Date	09/28/18

Page 14 of 14

Legend (continued)

RI2	ROYALTY INTEREST
Ri	Royalty interest

MPROC	MID CONT PAYOR REMITTED PROCESSING CHARGE
TAX	PRODUCTION TAXES
MTT	MID CON - TREATING/SEPARATION DEDUCTION
INTPMT	INTEREST ON SUSPENSE, MID CONTINENT
MFL	MID CON - FUEL / SHRINKAGE OR LINE LOSS DEDUCTION
OKEXCS	OKLAHOMA EXCISE TAX
OKPROD	OKLAHOMA PRODUCTION TAX
MCM	MID CON - COMPRESSION DEDUCTION
MGT3	MID CON - GATHERING - 3RD PARTY GATHERING CHARGE
OKMARG	OKLAHOMA MARGINAL WELL FEE
MKTG	MARKETING FEE CHARGED TO MID C WORKING INTEREST OWNERS - 2.5%
MLTR3	MAINLINE TRANSPORTATION
MGT	MID CON - GATHERING DEDUCTION
OKERRF	OKLAHOMA ENERGY RESOURCES REVOLVING FUND


00367010008

DETACH AND RETAIN THIS STATEMENT FOR TAX PURPOSES COPIES WILL NOT BE PROVIDED WHEN MAKING INQUIRIES, PLEASE HAVE OWNER NUMBER AND REMIT NUMBER READILY AVAILABLE

Rear Image

NEWFIELD CHECK - 8-31-18 CHECK STUBS

Front Image

Newfield Mid-Continent 4 Waterway Square Place Suite 100 The Woodlands Texas 77380 Owner Relations: 281-210-3348 866-415-4470 toll free owner-relations@newfield.com Call Center Hours: M-Th 8:00AM CST - 3:30PM CST F 8:00AM CST - 12:00PM CST		2075469	118340 - 1	56-382 412 Wells Fargo Bank, N.A. 115 Hospital Drive Van Wert OH 45891
		08/31/18	1909664	\$160,449.01

PAY One Hundred Sixty Thousand Four Hundred Forty-Nine Dollars and 01/100 Cents

TO THE ORDER OF **MARY & JAMES HARRISON FOUNDATION**
C/O BOKF NA AGENT
PO BOX 1588
TULSA OK 74101

James Harrison
Void 90 days after date of issue

0001400000

⑈01909664⑈ ⑆041203824⑆ 9600088745⑈

Rear Image

NEWFIELD CHECK - 8-31-18 CHECK STUBS

REORDER 901B1 - U S PATENT NO 5538290, 5575508, 5641163, 5785353, 5984364, 6030000

Newfield Mid-Continent
 4 Waterway Square Place Suite 100
 The Woodlands Texas 77380
 Owner Relations
 281-210-3348
 866-415-4470 toll free
 owner-relations@newfield.com
 Call Center Hours
 M-Th 8 00AM CST - 3 30PM CST
 F 8 00AM CST - 12:00PM CST

MARY & JAMES HARRISON FOUNDATION

Owner Number 118340 - 1
 Check Number 1909664
 Remit Number 2075469
 Date 08/31/18

Page 1 of 18

If you would like to be paid by Direct Deposit, please contact Owner Relations.

DETACH AND RETAIN THIS STATEMENT FOR TAX PURPOSES COPIES WILL NOT BE PROVIDED WHEN MAKING INQUIRIES, PLEASE HAVE OWNER NUMBER AND REMIT NUMBER READILY AVAILABLE

PCE 000140
 MARY & JAMES HARRISON FOUNDATION
 C/O BOKF NA AGENT
 PO BOX 1588
 TULSA OK 74101



Newfield Exploration is actively acquiring additional interests in its properties. If you are interested in selling your Working, Overriding Royalty or Royalty (Mineral) interest please contact our Owner Relations department at 866-415-4470 or email owner-relations@newfield.com

Lease Number Lease Name County, State Entitled Interest	Prod Date mm/yy	Product U O M Factor	MKT Volume	Price	MKT Gross Ded Code	Deducts	MKT Net	Type	Payment Decimal	Owner Gross	Owner Deduct	Owner Net					
72750 SUE 1-11 GRADY, OK 0 00195313	06/18	G MCF 1 0202	1,320	2 408	3,179 12	NFXMC MKT	1,936 27	RI	0 00195313	6 21		5 90					
					MCM	334 98	0 00000000	0 00									
					MFL	336 95	0 00000000	0 00									
					MGT	334 98	0 00000000	0 00									
					MKTG	79 48	0 00000000	0 00									
					TAX	156 49	0 00195313	0 31									
72750 SUE 1-11 GRADY, OK 0 00195313	06/18	N GAL	9,004	0 596	5,366 97	NFXMC MKT	4,224 93	RI	0 00195313	10 48		9 82					
					MKTG	134 17	0 00000000	0 00									
					MPROC	669 96	0 00000000	0 00									
					TAX	337 95	0 00195313	0 66									
					325532 DESKINS 1H-7X GRADY, OK 0 00148521	01/17	G MCF 1 0580	-2,864	4 174	-11,955 70	NFXMC MKT	-8,825 55	RI2	0 00148521	-17 75		-17 48
										MCM	-818 22	0 00000000	0 00				
MFL	-948 76	0 00000000	0 00														
MGT	-727 26	0 00000000	0 00														
MGT3	-137 41	0 00000000	0 00														
MKTG	-298 89	0 00000000	0 00														
325532 DESKINS 1H-7X GRADY, OK 0 00148521	01/17	G MCF 1 0580	2,864	4 174	11,955 70	NFXMC MKT	8,825 55	RI2	0 00148521	17 75		17 48					
					MCM	818 22	0 00000000	0 00									
					MFL	948 76	0 00000000	0 00									
					MGT	727 26	0 00000000	0 00									
					MGT3	137 41	0 00000000	0 00									
					MKTG	298 89	0 00000000	0 00									
					OKERRF	9 32	0 00148521	0 00									
					OKEXCS	8 86	0 00148521	0 00									
					OKMARG	0 43	0 00148521	0 00									
					OKPROD	186 48	0 00148521	0 27									

Rear Image

NEWFIELD CHECK - 8-31-18 CHECK STUBS

Newfield Mid-Continent
 4 Waterway Square Place Suite 100
 The Woodlands Texas 77380
 Owner Relations
 281-210-3348
 866-415-4470 toll free
 owner-relations@newfield.com
 Call Center Hours
 M-Th 8 00AM CST - 3 30PM CST
 F 8 00AM CST - 12 00PM CST

MARY & JAMES HARRISON FOUNDATION
 Owner Number 118340 - 1
 Check Number 1909664
 Remit Number 2075469
 Date 08/31/18

Page 2 of 18

Lease Number Lease Name County, State Entitled Interest	Prod Date mm/yy	Product U O M Factor	MKT Volume	Price	MKT Gross Ded Code	Deducts	MKT Net	Type	Payment Decimal	Owner Gross	Owner Deduct	Owner Net
325532 DESKINS 1H-7X GRADY, OK 0 00148521	01/17	N GAL	-4,307	0 488	-2,102 48	NFXMC MKT MKTG -52 56 MPROC -1,126 31 OKERRF -0 98 OKEXCS -0 93 OKPROD -19 52	-903 14	RI2	0 00148521	-3 11		-3 09
325532 DESKINS 1H-7X GRADY, OK 0 00148521	01/17	N GAL	4,307	0 488	2,102 48	NFXMC MKT MKTG 52 56 MPROC 1,126 31 OKERRF 0 98 OKEXCS 0 93 OKPROD 19 52	903 14	RI2	0 00148521	3 11		3 09
325532 DESKINS 1H-7X GRADY, OK 0 00148521	01/17	O BBLs	-1,207	50 309	-60,730 41	TAX -1,337 26	-59,393 15	RI2	0 00148521	-90 25		-88 30
325532 DESKINS 1H-7X GRADY, OK 0 00148521	01/17	O BBLs	1,207	50 309	60,730 41	TAX 1,337 26	59,393 15	RI2	0 00148521	90 23		88 28
325532 DESKINS 1H-7X GRADY, OK 0 00148521	02/17	G MCF 1 0448	-6,444	3 559	-22,935 47	NFXMC MKT MCM -1,738 65 MFL -1,603 73 MGT -1,545 41 MGT3 -261 35 MKTG -573 39 OKERRF -17 79 OKEXCS -16 90 OKMARG -0 97 OKPROD -355 73	-16,832 08	RI2	0 00148521	-34 06		-33 51
325532 DESKINS 1H-7X GRADY, OK 0 00148521	02/17	G MCF 1 0448	6,444	3 559	22,935 47	NFXMC MKT MCM 1,738 65 MFL 1,603 73 MGT 1,545 41 MGT3 261 35 MKTG 573 39 OKERRF 17 79 OKEXCS 16 90 OKMARG 0 97 OKPROD 355 73	16,832 08	RI2	0 00148521	34 05		33 50
325532 DESKINS 1H-7X GRADY, OK 0 00148521	02/17	N GAL	-5,197	0 550	-2,957 82	NFXMC MKT MKTG -71 45 MPROC -2,405 00 OKERRF -0 45 OKEXCS -0 43 OKPROD -9 06	-372 75	RI2	0 00148521	-4 26		-4 26
325532 DESKINS 1H-7X GRADY, OK 0 00148521	02/17	N GAL	5,197	0 550	2,857 82	NFXMC MKT MKTG 71 45 MPROC 2,405 00 OKERRF 0 45 OKEXCS 0 43 OKPROD 9 06	372 75	RI2	0 00148521	4 27		4 27
325532 DESKINS 1H-7X GRADY, OK 0 00148521	02/17	O BBLs	-4,838	51 424	-248,763 21	TAX -5,477 28	-243,285 93	RI2	0 00148521	-369 50		-361 34
325532 DESKINS 1H-7X GRADY, OK 0 00148521	02/17	O BBLs	4,838	51 424	248,763 21	TAX 5,477 28	243,285 93	RI2	0 00148521	369 50		361 35
325532 DESKINS 1H-7X GRADY, OK 0 00148521	03/17	G MCF 1 0517	-9,737	2 758	-26,835 76	NFXMC MKT MCM -3,852 37 MFL -2,789 54 MGT -3,424 19 MGT3 -480 84 MKTG -670 89 OKERRF -16 29 OKEXCS -15 47 OKMARG -1 46 OKPROD -325 78	-15,271 24	RI2	0 00148521	-39 87		-39 86

00014000002

DETACH AND RETAIN THIS STATEMENT FOR TAX PURPOSES COPIES WILL NOT BE PROVIDED WHEN MAKING INQUIRIES, PLEASE HAVE OWNER NUMBER AND REMIT NUMBER READILY AVAILABLE

Rear Image

NEWFIELD CHECK - 8-31-18 CHECK STUBS

Newfield Mid-Continent
 4 Waterway Square Place Suite 100
 The Woodlands Texas 77380
 Owner Relations
 281-210-3348
 866-415-4470 toll free
 owner-relations@newfield.com
 Call Center Hours
 M-Th 8 00AM CST - 3 30PM CST
 F 8 00AM CST - 12 00PM CST

MARY & JAMES HARRISON FOUNDATION
 Owner Number 118340 - 1
 Check Number 1909664
 Remit Number 2075469
 Date 08/31/18

Lease Number Lease Name County, State Entitled Interest	Prod Date mm/yyyy	Product U O M Factor	MKT Volume	Price	MKT Gross Ded Code	Deducts	MKT Net	Type	Payment Decimal	Owner Gross	Owner Deduct	Owner Net
325532 DESKINS 1H-7X GRADY, OK 0 00148521	03/17	G MCF 1 0517	9,737	2 756	26,835 76	NFXMC MKT MCM 3,852 37 MFL 2,789 54 MGT 3,424 19 MGT3 480 84 MKTG 670 89 OKERRF 16 29 OKEXCS 15 47 OKMARG 1 46 OKPROD 325 78	15,271 24	RI2	0 00148521	39 87		39 35
325532 DESKINS 1H-7X GRADY, OK 0 00148521	03/17	N GAL	-59,539	0 533	-31,755 55	NFXMC MKT MKTG -793 89 MPROC -5,297 55 OKERRF -26 46 OKEXCS -25 14 OKPROD -529 16	-25,097 92	RI2	0 00148521	-47 16		-48 37
325532 DESKINS 1H-7X GRADY, OK 0 00148521	03/17	N GAL	59,539	0 533	31,755 55	NFXMC MKT MKTG 793 89 MPROC 5,297 55 OKERRF 26 46 OKEXCS 25 14 OKPROD 529 16	25,097 92	RI2	0 00148521	47 16		48 38
325532 DESKINS 1H-7X GRADY, OK 0 00148521	03/17	O BBLS	-8,974	48 018	-430,911 87	TAX -9,489 92	-421,421 95	RI2	0 00148521	-640 01		-625 92
325532 DESKINS 1H-7X GRADY, OK 0 00148521	03/17	O BBLS	8,974	48 018	430,911 87	TAX 9,489 92	421,421 95	RI2	0 00148521	640 00		625 91
325532 DESKINS 1H-7X GRADY, OK 0 00148521	04/17	G MCF 1 0373	-15,086	3 187	-48,081 24	NFXMC MKT MCM -5,999 76 MFL -5,181 62 MGT -5,332 91 MGT3 -859 88 MKTG -1,202 03 OKERRF -30 71 OKEXCS -29 17 OKMARG -2 27 OKPROD -614 14	-28,850 81	RI2	0 00148521	-71 42		-70 42
325532 DESKINS 1H-7X GRADY, OK 0 00148521	04/17	G MCF 1 0373	15,086	3 187	48,081 24	NFXMC MKT MCM 5,999 76 MFL 5,181 62 MGT 5,332 91 MGT3 859 88 MKTG 1,202 03 OKERRF 30 71 OKEXCS 29 17 OKMARG 2 27 OKPROD 614 14	28,850 81	RI2	0 00148521	71 40		70 39
325532 DESKINS 1H-7X GRADY, OK 0 00148521	04/17	N GAL	-95,506	0 559	-53,355 13	NFXMC MKT MKTG -1,333 88 MPROC -8,238 29 OKERRF -45 12 OKEXCS -42 86 OKPROD -902 34	-42,817 13	RI2	0 00148521	-79 23		-77 75
325532 DESKINS 1H-7X GRADY, OK 0 00148521	04/17	N GAL	95,506	0 559	53,355 13	NFXMC MKT MKTG 1,333 88 MPROC 8,238 29 OKERRF 45 12 OKEXCS 42 86 OKPROD 902 34	42,817 12	RI2	0 00148521	79 22		77 73
325532 DESKINS 1H-7X GRADY, OK 0 00148521	04/17	O BBLS	-14,850	49 446	-734,250 35	TAX -16,168 77	-718,081 58	RI2	0 00148521	-1,090 52		-1,066 52
325532 DESKINS 1H-7X GRADY, OK 0 00148521	04/17	O BBLS	14,850	49 446	734,250 35	TAX 16,168 77	718,081 58	RI2	0 00148521	1,090 55		1,066 54

DETACH AND RETAIN THIS STATEMENT FOR TAX PURPOSES COPIES WILL NOT BE PROVIDED WHEN MAKING INQUIRIES, PLEASE HAVE OWNER NUMBER AND REMIT NUMBER READILY AVAILABLE

NEWFIELD CHECK - 8-31-18 CHECK STUBS

Newfield Mid-Continent
 4 Waterway Square Place Suite 100
 The Woodlands Texas 77380
 Owner Relations
 281-210-3348
 866-415-4470 toll free
 owner-relations@newfield.com
 Call Center Hours
 M-Th 8 00AM CST - 3 30PM CST
 F 8 00AM CST - 12.00PM CST

MARY & JAMES HARRISON FOUNDATION
 Owner Number **118340 - 1**
 Check Number **1909664**
 Remit Number **2075469**
 Date **08/31/18**

Page 4 of 18

Lease Number Lease Name County, State Entitled Interest	Prod Date mm/yy	Product U O M Factor	MKT Volume	Price	MKT Gross Ded Code	Deducts	MKT Net	Type	Payment Decimal	Owner Gross	Owner Deduct	Owner Net
325532 DESKINS 1H-7X GRADY, OK 0 00148521	05/17	G MCF 1 0447	-18,873	3 192	-60,249 81	NFXMC MKT	-36,670 16	RI2	0 00148521	-89 49		-88 21
					MCM	-7,343 12			0 00000000		0 00	
					MFL	-6,338 92			0 00000000		0 00	
					MGT	-6,526 79			0 00000000		0 00	
					MGT3	-1,033 17			0 00000000		0 00	
					MKTG	-1,506 25			0 00000000		0 00	
					OKERRF	-39 01			0 00148521		-0 06	
					OKEXCS	37 06			0 00148521		-0 05	
					OKMARG	-2 83			0 00148521		0 00	
					OKPROD	-780 16			0 00148521		-1 17	
325532 DESKINS 1H-7X GRADY, OK 0 00148521	05/17	G MCF 1 0447	18,873	3 192	60,249 81	NFXMC MKT	36,670 15	RI2	0 00148521	89 49		88 20
					MCM	7,343 12			0 00000000		0 00	
					MFL	6,338 92			0 00000000		0 00	
					MGT	6,526 79			0 00000000		0 00	
					MGT3	1,033 17			0 00000000		0 00	
					MKTG	1,506 25			0 00000000		0 00	
					OKERRF	39 01			0 00148521		0 00	
					OKEXCS	37 06			0 00148521		0 06	
					OKMARG	2 83			0 00148521		0 00	
					OKPROD	780 16			0 00148521		0 00	
325532 DESKINS 1H-7X GRADY, OK 0 00148521	05/17	N GAL	-110,704	0 543	-60,094 98	NFXMC MKT	-47,441 62	RI2	0 00148521	-89 26	1 17	-87 67
					MKTG	-1,502 37			0 00000000		0 00	
					MPROC	-10,080 76			0 00000000		0 00	
					OKERRF	-50 01			0 00148521		-0 07	
					OKEXCS	-47 51			0 00148521		-0 07	
					OKPROD	-1,000 28			0 00148521		-1 45	
325532 DESKINS 1H-7X GRADY, OK 0 00148521	05/17	N GAL	110,704	0 543	60,094 98	NFXMC MKT	47,441 62	RI2	0 00148521	89 24		87 64
					MKTG	1,502 37			0 00000000		0 00	
					MPROC	10,080 76			0 00000000		0 00	
					OKERRF	50 01			0 00148521		0 07	
					OKEXCS	47 51			0 00148521		0 07	
					OKPROD	1,000 28			0 00148521		1 46	
325532 DESKINS 1H-7X GRADY, OK 0 00148521	05/17	O BBL5	-14,398	47 024	-677,060 00		-662,148 14	RI2	0 00148521	-1,005 58		-983 44
					TAX		-14,911 86		0 00148521		-22 14	
325532 DESKINS 1H-7X GRADY, OK 0 00148521	05/17	O BBL5	14,398	47 024	677,060 00		662,148 14	RI2	0 00148521	1,005 58		983 44
					TAX		14,911 86		0 00148521		22 14	
325532 DESKINS 1H-7X GRADY, OK 0 00148521	06/17	G MCF 1 0446	-16,142	3 262	-52,654 81	NFXMC MKT	-32,399 40	RI2	0 00148521	-78 18		-77 07
					MCM	-6,273 45			0 00000000		0 00	
					MFL	-5,502 57			0 00000000		0 00	
					MGT	-5,576 04			0 00000000		0 00	
					MGT3	-852 54			0 00000000		0 00	
					MKTG	-1,316 37			0 00000000		0 00	
					OKERRF	-34 45			0 00148521		-0 05	
					OKEXCS	-32 73			0 00148521		-0 05	
					OKMARG	-2 42			0 00148521		-0 00	
					OKPROD	-689 00			0 00148521		-1 01	
325532 DESKINS 1H-7X GRADY, OK 0 00148521	06/17	G MCF 1 0446	16,142	3 262	52,654 81	NFXMC MKT	32,399 40	RI2	0 00148521	78 19		77 08
					MCM	6,273 45			0 00000000		0 00	
					MFL	5,502 57			0 00000000		0 00	
					MGT	5,576 04			0 00000000		0 00	
					MGT3	852 54			0 00000000		0 00	
					MKTG	1,316 37			0 00000000		0 00	
					OKERRF	34 45			0 00148521		0 05	
					OKEXCS	32 73			0 00148521		0 05	
					OKMARG	2 42			0 00148521		0 00	
					OKPROD	689 00			0 00148521		1 01	
325532 DESKINS 1H-7X GRADY, OK 0 00148521	06/17	N GAL	-94,399	0 493	-46,552 65	NFXMC MKT	-35,965 08	RI2	0 00148521	-69 11		-67 88
					MKTG	-1,163 82			0 00000000		0 00	
					MPROC	-8,612 33			0 00000000		0 00	
					OKERRF	-37 94			0 00148521		-0 06	
					OKEXCS	-36 04			0 00148521		-0 05	
					OKPROD	-758 81			0 00148521		-1 12	
325532 DESKINS 1H-7X GRADY, OK 0 00148521	06/17	N GAL	94,399	0 493	46,552 65	NFXMC MKT	35,965 07	RI2	0 00148521	69 11		67 88
					MKTG	1,163 82			0 00000000		0 00	
					MPROC	8,612 33			0 00000000		0 00	
					OKERRF	37 94			0 00148521		0 06	
					OKEXCS	36 04			0 00148521		0 06	
					OKPROD	758 81			0 00148521		1 13	
325532 DESKINS 1H-7X GRADY, OK 0 00148521	06/17	O BBL5	-11,419	43 778	-499,860 69		-488,646 78	RI2	0 00148521	-742 42		-726 09
					TAX		-11,011 91		0 00148521		-16 33	

00014000003

DETACH AND RETAIN THIS STATEMENT FOR TAX PURPOSES COPIES WILL NOT BE PROVIDED WHEN MAKING INQUIRIES, PLEASE HAVE OWNER NUMBER AND REMIT NUMBER READILY AVAILABLE

Rear Image

NEWFIELD CHECK - 8-31-18 CHECK STUBS

Newfield Mid-Continent
 4 Waterway Square Place Suite 100
 The Woodlands Texas 77380
 Owner Relations
 281-210-3348
 866-415-4470 toll free
 owner-relations@newfield.com
 Call Center Hours
 M-Th 8 00AM CST - 3 30PM CST
 F 8 00AM CST - 12 00PM CST

MARY & JAMES HARRISON FOUNDATION
 Owner Number **118340 - 1**
 Check Number **1909664**
 Remit Number **2075469**
 Date **08/31/18**

Lease Number Lease Name County, State Entitled Interest	Prod Date mm/yy	Product U O M Factor	MKT Volume	Price	MKT Gross Ded Code	Deducts	MKT Net	Type	Payment Decimal	Owner Gross	Owner Deduct	Owner Net
325532 DESKINS 1H-7X GRADY, OK 0 00148521	06/17	O BBL5	11,419	43 776	499,860 69 TAX	11,011 91	488,848 78	RI2	0 00148521 0 00148521	742 41	16 34	726 07
325532 DESKINS 1H-7X GRADY, OK 0 00148521	07/17	G MCF 1 0500	-15,217	3 110	-47,327 40 MCM MFL MGT MGT3 MKTG OKERRF OKEXCS OKMARG OKPROD	-5,702 39 -5,376 83 -5,068 45 -832 58 -1,183 19 -30 35 -28 83 -2 29 -606 94	-28,517 27	RI2	0 00148521 0 00000000 0 00000000 0 00000000 0 00000000 0 00148521 0 00148521 0 00148521 0 00148521 0 00148521	-70 30	0 00 0 00 0 00 0 00 0 00 -0 05 -0 02 0 00 -0 89	-69 34
325532 DESKINS 1H-7X GRADY, OK 0 00148521	07/17	G MCF 1 0500	15,217	3 110	47,327 40 MCM MFL MGT MGT3 MKTG OKERRF OKEXCS OKMARG OKPROD	5,702 39 5,376 83 5,068 45 832 58 1,183 19 30 35 28 83 2 29 606 94	28,517 27	RI2	0 00148521 0 00000000 0 00000000 0 00000000 0 00000000 0 00148521 0 00148521 0 00148521 0 00148521	70 30	0 00 0 00 0 00 0 00 0 00 0 05 0 04 0 89	69 32
325532 DESKINS 1H-7X GRADY, OK 0 00148521	07/17	N GAL	-79,621	0 532	-42,386 87 MKTG MPROC OKERRF OKEXCS OKPROD	-1,059 17 -7,826 91 -34 54 -32 81 690 80	-32,742 08	RI2	0 00148521 0 00000000 0 00000000 0 00148521 0 00148521 0 00148521	-62 94	0 00 0 00 -0 05 -0 05 -1 01	-61 83
325532 DESKINS 1H-7X GRADY, OK 0 00148521	07/17	N GAL	79,621	0 532	42,386 87 MKTG MPROC OKERRF OKEXCS OKPROD	1,059 17 7,826 91 34 54 32 81 690 80	32,742 08	RI2	0 00148521 0 00000000 0 00000000 0 00148521 0 00148521 0 00148521	62 93	0 00 0 00 0 05 0 05 1 01	61 82
325532 DESKINS 1H-7X GRADY, OK 0 00148521	07/17	O BBL5	-10,220	45 399	-483,983 12 TAX	-10,220 20	-453,762 92	RI2	0 00148521 0 00148521	-689 12	-15 17	-673 95
325532 DESKINS 1H-7X GRADY, OK 0 00148521	07/17	O BBL5	10,220	45 399	463,983 12 TAX	10,220 20	453,762 92	RI2	0 00148521 0 00148521	689 12	15 16	673 96
325532 DESKINS 1H-7X GRADY, OK 0 00148521	08/17	G MCF 1 0565	-14,689	3 042	-44,680 87 MCM MFL MGT MGT3 MKTG OKERRF OKEXCS OKMARG OKPROD	-5,561 37 -4,503 89 -4,943 11 -725 47 -1,117 02 -28 95 -27 50 -2 21 -578 94	-27,212 91	RI2	0 00148521 0 00000000 0 00000000 0 00000000 0 00000000 0 00148521 0 00148521 0 00148521 0 00148521	-66 36	0 00 0 00 0 00 0 00 0 00 -0 04 -0 02 0 00 -0 84	-65 46
325532 DESKINS 1H-7X GRADY, OK 0 00148521	08/17	G MCF 1 0565	14,689	3 042	44,680 87 MCM MFL MGT MGT3 MKTG OKERRF OKEXCS OKMARG OKPROD	5,561 37 4,503 89 4,943 11 725 47 1,117 02 28 95 27 50 2 21 578 94	27,212 91	RI2	0 00148521 0 00000000 0 00000000 0 00000000 0 00000000 0 00148521 0 00148521 0 00148521 0 00148521	66 36	0 00 0 00 0 00 0 00 0 00 0 04 0 02 0 85	65 45
325532 DESKINS 1H-7X GRADY, OK 0 00148521	08/17	N GAL	-78,249	0 609	-47,685 99 MKTG MPROC OKERRF OKEXCS OKPROD	-1,192 15 -7,634 64 -40 05 -38 05 -801 03	-38,001 95	RI2	0 00148521 0 00000000 0 00000000 0 00148521 0 00148521 0 00148521	-70 80	0 00 0 00 -0 06 -0 06 -1 18	-69 50
325532 DESKINS 1H-7X GRADY, OK 0 00148521	08/17	N GAL	78,249	0 609	47,685 99 MKTG MPROC OKERRF OKEXCS OKPROD	1,192 15 7,634 64 40 05 38 05 801 03	38,001 95	RI2	0 00148521 0 00000000 0 00000000 0 00148521 0 00148521 0 00148521	70 81	0 00 0 00 0 06 0 06 1 18	69 51

DETACH AND RETAIN THIS STATEMENT FOR TAX PURPOSES COPIES WILL NOT BE PROVIDED WHEN MAKING INQUIRIES, PLEASE HAVE OWNER NUMBER AND REMIT NUMBER READILY AVAILABLE

NEWFIELD CHECK - 8-31-18 CHECK STUBS

Newfield Mid-Continent
 4 Waterway Square Place Suite 100
 The Woodlands Texas 77380
 Owner Relations
 281-210-3348
 866-415-4470 toll free
 owner-relations@newfield.com
 Call Center Hours
 M-Th 8 00AM CST - 3 30PM CST
 F 8 00AM CST - 12 00PM CST

MARY & JAMES HARRISON FOUNDATION
 Owner Number 118340 - 1
 Check Number 1909664
 Remit Number 2075469
 Date 08/31/18

Page 6 of 18

Lease Number Lease Name County, State Entitled Interest	Prod Date mm/yyyy	Product U O M Factor	MKT Volume	Price	MKT Gross Ded Code	Deducts	MKT Net	Type	Payment Decimal	Owner Gross	Owner Deduct	Owner Net	
325532 DESKINS 1H-7X GRADY, OK 0 00148521	08/17	O BBLs	-9,959	46 812	-466,215 55	TAX -10,268 29	-455,947 26	RI2	0 00148521	-692 43		-677 19	
325532 DESKINS 1H-7X GRADY, OK 0 00148521	08/17	O BBLs	9,959	46 812	466,215 55	TAX 10,268 29	455,947 26	RI2	0 00148521	692 41	-15 24	677 17	
325532 DESKINS 1H-7X GRADY, OK 0 00148521	09/17	G MCF 1 0549	-15,691	3 059	-47,993 96	NFXMC MKT MCM -6,743 93 MFL -5,394 99 MGT -5,994 21 MGT3 -795 02 MKTG 1,199 85 OKERRF 29 07 OKEXCS -27 61 OKMARG -2 36 OKPROD -581 32	-27,247 63	RI2	0 00148521	-71 28	0 00000000 0 00000000 0 00000000 0 00000000 0 00000000 0 00148521 0 00148521 0 00148521 0 00148521	0 00 0 00 0 00 0 00 0 00 -0 04 -0 02 0 00 -0 85	-70 37
325532 DESKINS 1H-7X GRADY, OK 0 00148521	09/17	G MCF 1 0549	15,691	3 059	47,993 96	NFXMC MKT MCM 6,743 93 MFL 5,394 99 MGT 5,994 21 MGT3 795 02 MKTG 1,199 85 OKERRF 29 07 OKEXCS 27 61 OKMARG 2 36 OKPROD 581 32	27,247 62	RI2	0 00148521	71 26	0 00000000 0 00000000 0 00000000 0 00000000 0 00000000 0 00148521 0 00148521 0 00148521 0 00148521	0 00 0 00 0 00 0 00 0 00 0 04 0 02 0 00 -0 85	70 34
325532 DESKINS 1H-7X GRADY, OK 0 00148521	09/17	N GAL	-129,223	0 538	-69,509 39	NFXMC MKT MKTG -1,737 73 MPROC -9,260 69 OKERRF -60 25 OKEXCS -57 24 OKPROD -1,204 97	-57,220 41	RI2	0 00148521	-103 21	0 00000000 0 00000000 0 00148521 0 00148521 0 00148521 0 00148521	0 00 0 00 0 00 0 04 0 00 0 86	-101 27
325532 DESKINS 1H-7X GRADY, OK 0 00148521	09/17	N GAL	129,223	0 538	69,509 39	NFXMC MKT MKTG 1,737 73 MPROC 9,260 69 OKERRF 60 25 OKEXCS 57 24 OKPROD 1,204 97	57,220 39	RI2	0 00148521	103 22	0 00000000 0 00000000 0 00148521 0 00148521 0 00148521 0 00148521	0 00 0 00 0 00 0 08 0 00 -1 78	101 28
325532 DESKINS 1H-7X GRADY, OK 0 00148521	09/17	O BBLs	-9,308	46 678	-453,091 29	TAX -9,977 93	-443,113 36	RI2	0 00148521	-672 93		-658 13	
325532 DESKINS 1H-7X GRADY, OK 0 00148521	09/17	O BBLs	9,308	46 678	453,091 29	TAX 9,977 93	443,113 36	RI2	0 00148521	672 95	-14 80	658 14	
325532 DESKINS 1H-7X GRADY, OK 0 00148521	10/17	G MCF 1 0642	-15,434	3 095	-47,771 67	NFXMC MKT MCM -6,444 85 MFL -5,347 48 MGT -5,728 54 MGT3 868 91 MKTG 1,194 29 OKERRF 29 38 OKEXCS -27 91 OKMARG -2 32 OKPROD -587 64	-27,562 27	RI2	0 00148521	-70 95	0 00000000 0 00000000 0 00000000 0 00000000 0 00000000 0 00148521 0 00148521 0 00148521 0 00148521	0 00 0 00 0 00 0 00 0 00 -0 04 -0 02 0 00 -0 85	-70 04
325532 DESKINS 1H-7X GRADY, OK 0 00148521	10/17	G MCF 1 0642	15,434	3 095	47,771 67	NFXMC MKT MCM 6,444 85 MFL 5,347 48 MGT 5,728 54 MGT3 868 91 MKTG 1,194 29 OKERRF 29 38 OKEXCS 27 91 OKMARG 2 32 OKPROD 587 64	27,562 26	RI2	0 00148521	70 95	0 00000000 0 00000000 0 00000000 0 00000000 0 00000000 0 00148521 0 00148521 0 00148521 0 00148521	0 00 0 00 0 00 0 00 0 00 0 04 0 02 0 00 -0 85	70 03
325532 DESKINS 1H-7X GRADY, OK 0 00148521	10/17	N GAL	-117,345	0 541	-63,429 07	NFXMC MKT MKTG -1,585 73 MPROC -8,834 30 OKERRF -54 59 OKEXCS -51 87 OKPROD -1,091 90	-51,839 79	RI2	0 00148521	-94 19	0 00000000 0 00000000 0 00148521 0 00148521 0 00148521	0 00 0 00 0 04 0 02 0 00 0 86	-92 42

0001400004

ATTACH AND RETAIN THIS STATEMENT FOR TAX PURPOSES COPIES WILL NOT BE PROVIDED WHEN MAKING INQUIRIES, PLEASE HAVE OWNER NUMBER AND
 EMIT NUMBER READILY AVAILABLE

Rear Image

NEWFIELD CHECK - 8-31-18 CHECK STUBS

Newfield Mid-Continent
 4 Waterway Square Place Suite 100
 The Woodlands Texas 77380
 Owner Relations
 281-210-3348
 866-415-4470 toll free
 owner-relations@newfield.com
 Call Center Hours
 M-Th 8 00AM CST - 3 30PM CST
 F 8 00AM CST - 12 00PM CST

MARY & JAMES HARRISON FOUNDATION
 Owner Number 118340 - 1
 Check Number 1909664
 Remit Number 2075469
 Date 08/31/18

Lease Number Lease Name County, State Entitled Interest	Prod Date mm/yyyy	Product U O M Factor	MKT Volume	Price	MKT Gross Ded Code	Deducts	MKT Net	Type	Payment Decimal	Owner Gross	Owner Deduct	Owner Net
325532 DESKINS 1H-7X GRADY, OK 0 00148521	10/17	N GAL	117,345	0 541	63,429 07	NFXMC MKT	51,839 78	RI2	0 00148521	94 18		92 41
					MKTG 1,585 73				0 00000000		0 00	
					MPROC 8,834 30				0 00000000		0 00	
					OKERRF 54 59				0 00148521		0 08	
					OKEXCS 51 87				0 00148521		0 08	
					OKPROD 1,091 90				0 00148521		1 61	
325532 DESKINS 1H-7X GRADY, OK 0 00148521	10/17	O BBLS	-8,703	50 009	-435,250 18		-425,665 98	RI2	0 00148521	-646 46		-632 24
					TAX -9,584 20				0 00148521		-14 22	
325532 DESKINS 1H-7X GRADY, OK 0 00148521	10/17	O BBLS	8,703	50 009	435,250 18		425,665 98	RI2	0 00148521	646 46		632 24
					TAX 9,584 20				0 00148521		14 22	
325532 DESKINS 1H-7X GRADY, OK 0 00148521	11/17	G MCF 1 0642	-14,461	2 968	-42,915 26	NFXMC MKT	-26,227 91	RI2	0 00148521	-63 75		-62 85
					MCM -5,344 70				0 00000000		0 00	
					MFL -4,298 69				0 00000000		0 00	
					MGT -4,750 66				0 00000000		0 00	
					MGT3 -624 33				0 00000000		0 00	
					MKTG -1,072 68				0 00000000		0 00	
					OKERRF -27 89				0 00148521		-0 04	
					OKEXCS -28 51				0 00148521		-0 03	
					OKMARG -2 17				0 00148521		0 00	
					OKPROD -557 93				0 00148521		-0 83	
325532 DESKINS 1H-7X GRADY, OK 0 00132297	11/17	G MCF 1 0642	14,461	2 968	42,915 26	NFXMC MKT	26,189 08	RI2	0 00132297	56 77		55 97
					MCM 5,212 57				0 00000000		0 00	
					MFL 4,192 42				0 00000000		0 00	
					MGT 4,633 21				0 00000000		0 00	
					MGT3 808 90				0 00000000		0 00	
					MKTG 1,072 68				0 00000000		0 00	
					OKERRF 28 27				0 00132297		0 03	
					OKEXCS 26 85				0 00132297		0 03	
					OKMARG 2 17				0 00132297		0 00	
					OKPROD 565 37				0 00132297		0 74	
325532 DESKINS 1H-7X GRADY, OK 0 00148521	11/17	N GAL	-72,150	0 758	-54,697 25	NFXMC MKT	-44,923 05	RI2	0 00148521	-81 24		-79 72
					MKTG -1,367 43				0 00000000		0 00	
					MPROC -7,391 88				0 00000000		0 00	
					OKERRF -47 31				0 00148521		-0 07	
					OKEXCS -44 94				0 00148521		-0 07	
					OKPROD -946 11				0 00148521		-1 98	
325532 DESKINS 1H-7X GRADY, OK 0 00132297	11/17	N GAL	72,150	0 758	54,697 25	NFXMC MKT	44,879 94	RI2	0 00132297	72 37		71 02
					MKTG 1,367 43				0 00000000		0 00	
					MPROC 7,209 14				0 00000000		0 00	
					OKERRF 47 49				0 00132297		0 06	
					OKEXCS 45 12				0 00132297		0 06	
					OKPROD 949 76				0 00132297		1 23	
325532 DESKINS 1H-7X GRADY, OK 0 00148521	11/17	O BBLS	-7,827	55 322	-433,031 50		-423,499 06	RI2	0 00148521	-643 13		-629 00
					TAX -9,532 44				0 00148521		-14 13	
325532 DESKINS 1H-7X GRADY, OK 0 00148521	11/17	O BBLS	7,827	55 322	433,031 50		423,499 06	RI2	0 00148521	643 12		628 98
					TAX 9,532 44				0 00148521		14 14	
325532 DESKINS 1H-7X GRADY, OK 0 00148521	12/17	G MCF 1 0722	-14,310	3 194	-45,703 41	NFXMC MKT	-28,485 69	RI2	0 00148521	-67 88		-66 91
					MCM -5,233 34				0 00000000		0 00	
					MFL -4,643 86				0 00000000		0 00	
					MGT -4,851 68				0 00000000		0 00	
					MGT3 -899 17				0 00000000		0 00	
					MKTG -1,142 59				0 00000000		0 00	
					OKERRF -30 28				0 00148521		-0 04	
					OKEXCS -28 76				0 00148521		-0 04	
					OKMARG -2 15				0 00148521		0 00	
					OKPROD -605 51				0 00148521		-0 89	
325532 DESKINS 1H-7X GRADY, OK 0 00132297	12/17	G MCF 1 0722	14,310	3 194	45,703 41	NFXMC MKT	28,444 64	RI2	0 00132297	60 46		59 60
					MCM 5,103 96				0 00000000		0 00	
					MFL 4,529 06				0 00000000		0 00	
					MGT 4,536 68				0 00000000		0 00	
					MGT3 876 94				0 00000000		0 00	
					MKTG 1,142 58				0 00000000		0 00	
					OKERRF 30 66				0 00132297		0 03	
					OKEXCS 29 12				0 00132297		0 03	
					OKMARG 2 15				0 00132297		0 00	
					OKPROD 613 14				0 00132297		0 60	

DETACH AND RETAIN THIS STATEMENT FOR TAX PURPOSES COPIES WILL NOT BE PROVIDED WHEN MAKING INQUIRIES, PLEASE HAVE OWNER NUMBER AND REMIT NUMBER READILY AVAILABLE

NEWFIELD CHECK - 8-31-18 CHECK STUBS

Newfield Mid-Continent
 4 Waterway Square Place Suite 100
 The Woodlands Texas 77380
 Owner Relations
 281-210-3348
 866-415-4470 toll free
 owner-relations@newfield.com
 Call Center Hours
 M-Th 8 00AM CST - 3 30PM CST
 F 8 00AM CST - 12 00PM CST

MARY & JAMES HARRISON FOUNDATION
 Owner Number **118340 - 1**
 Check Number **1909664**
 Remit Number **2075469**
 Date **08/31/18**

Page 8 of 18

Lease Number Lease Name County, State Entitled Interest	Prod Date mm/yy	Product U O M Factor	MKT Volume	Price	MKT Gross Ded Code	Deducts	MKT Net	Type	Payment Decimal	Owner Gross	Owner Deduct	Owner Net
325532 DESKINS 1H-7X GRADY, OK 0 00148521	12/17	N GAL	-66,323	0 718	-47,597 26	NFXMC MKT	-38,367 85	RI2	0 00148521	-70 70		-69 39
					MKTG -1,189 93				0 00000000		0 00	
					MPROC -7,172 59				0 00000000		0 00	
					OKERRF -40 43				0 00148521		-0 06	
					OKEXCS -38 40				0 00148521		-0 06	
					OKPROD -808 49				0 00148521		-1 19	
325532 DESKINS 1H-7X GRADY, OK 0 00132297	12/17	N GAL	66,323	0 718	47,597 26	NFXMC MKT	38,329 92	RI2	0 00132297	62 95		61 79
					MKTG 1,189 93				0 00000000		0 00	
					MPROC 6,995 27				0 00000000		0 00	
					OKERRF 40 80				0 00132297		0 05	
					OKEXCS 38 57				0 00132297		0 05	
					OKPROD 812 04				0 00132297		1 06	
325532 DESKINS 1H-7X GRADY, OK 0 00148521	12/17	O BBL5	-7,603	56 720	-431,220 78		-421,728 87	RI2	0 00148521	-640 50		-626 41
					TAX -9,491 91				0 00148521		-14 09	
325532 DESKINS 1H-7X GRADY, OK 0 00148521	12/17	O BBL5	7,603	56 720	431,220 78		421,728 87	RI2	0 00148521	640 51		626 42
					TAX 9,491 91				0 00148521		14 09	
325532 DESKINS 1H-7X GRADY, OK 0 00148521	01/18	G MCF 1 0635	-14,214	3 102	-44,092 75	NFXMC MKT	-27,116 54	RI2	0 00148521	-65 48		-64 54
					MCM -5,216 65				0 00000000		0 00	
					MFL -4,507 73				0 00000000		0 00	
					MGT -4,836 84				0 00000000		0 00	
					MGT3 -896 54				0 00000000		0 00	
					MKTG -1,102 32				0 00000000		0 00	
					OKERRF -28 84				0 00148521		-0 04	
					OKEXCS -27 39				0 00148521		-0 04	
					OKMARG -2 14				0 00148521		0 00	
					OKPROD -578 70				0 00148521		-0 86	
325532 DESKINS 1H-7X GRADY, OK 0 00132297	01/18	G MCF 1 0635	14,214	3 102	44,092 75	NFXMC MKT	27,076 74	RI2	0 00132297	58 33		57 51
					MCM 5,087 88				0 00000000		0 00	
					MFL 4,398 29				0 00000000		0 00	
					MGT 4,522 21				0 00000000		0 00	
					MGT3 874 38				0 00000000		0 00	
					MKTG 1,102 32				0 00000000		0 00	
					OKERRF 29 21				0 00132297		0 03	
					OKEXCS 27 78				0 00132297		0 03	
					OKMARG 2 14				0 00132297		0 00	
					OKPROD 584 25				0 00132297		0 76	
325532 DESKINS 1H-7X GRADY, OK 0 00148521	01/18	N GAL	-67,590	0 736	-49,758 16	NFXMC MKT	-40,449 26	RI2	0 00148521	-73 90		-72 53
					MKTG -1,243 96				0 00000000		0 00	
					MPROC -7,151 07				0 00000000		0 00	
					OKERRF -42 61				0 00148521		-0 08	
					OKEXCS -40 48				0 00148521		-0 08	
					OKPROD -852 14				0 00148521		-1 25	
325532 DESKINS 1H-7X GRADY, OK 0 00132297	01/18	N GAL	67,590	0 736	49,758 16	NFXMC MKT	40,409 81	RI2	0 00132297	65 85		64 63
					MKTG 1,243 95				0 00000000		0 00	
					MPROC 6,974 28				0 00000000		0 00	
					OKERRF 42 78				0 00132297		0 05	
					OKEXCS 40 65				0 00132297		0 05	
					OKPROD 855 87				0 00132297		1 12	
325532 DESKINS 1H-7X GRADY, OK 0 00148521	01/18	O BBL5	-7,465	62 634	-467,552 16		-457,263 26	RI2	0 00148521	-694 42		-679 14
					TAX -10,288 90				0 00148521		-15 28	
325532 DESKINS 1H-7X GRADY, OK 0 00148521	01/18	O BBL5	7,465	62 634	467,552 16		457,263 26	RI2	0 00148521	694 43		679 17
					TAX 10,288 90				0 00148521		15 26	
325532 DESKINS 1H-7X GRADY, OK 0 00148521	02/18	G MCF 1 0751	9,069	3 498	31,725 21	NFXMC MKT	20,386 51	RI2	0 00148521	47 13		46 48
					MCM 3,433 53				0 00000000		0 00	
					MFL 3,133 00				0 00000000		0 00	
					MGT 3,051 76				0 00000000		0 00	
					MGT3 483 88				0 00000000		0 00	
					MKTG 793 13				0 00000000		0 00	
					OKERRF 21 64				0 00148521		0 02	
					OKEXCS 20 56				0 00148521		0 02	
					OKMARG 1 36				0 00148521		0 00	
					OKPROD 432 85				0 00148521		0 61	

0001400005



DETACH AND RETAIN THIS STATEMENT FOR TAX PURPOSES COPIES WILL NOT BE PROVIDED WHEN MAKING INQUIRIES, PLEASE HAVE OWNER NUMBER AND REMIT NUMBER READILY AVAILABLE

Rear Image

NEWFIELD CHECK - 8-31-18 CHECK STUBS

Newfield Mid-Continent
 4 Waterway Square Place Suite 100
 The Woodlands Texas 77380
 Owner Relations
 281-210-3348
 866-415-4470 toll free
 owner-relations@newfield.com
 Call Center Hours
 M-Th 8 00AM CST - 3 30PM CST
 F 8 00AM CST - 12 00PM CST

MARY & JAMES HARRISON FOUNDATION
 Owner Number 118340 - 1
 Check Number 1909664
 Remit Number 2075469
 Date 08/31/18

Lease Number Lease Name County, State Entitled Interest	Prod Date mrr/yyy	Product U O M Factor	MKT Volume	Price	MKT Gross Ded Code	Deducts	MKT Net	Type	Payment Decimal	Owner Gross	Owner Deduct	Owner Net
325532 DESKINS 1H-7X GRADY, OK 0 00148521	02/18	G MCF 1 0751	-9,069	3 498	-31,725 21	NFXMC MKT MCM -3,433 53 MFL -3,133 60 MGT -3,051 76 MGT3 -463 88 MKTG -793 13 OKERRF -21 64 OKEXCS -20 56 OKMARG -1 36 OKPROD -432 85	-20,386 51	RI2	0 00148521	-47 13		-46 48
325532 DESKINS 1H-7X GRADY, OK 0 00132297	02/18	G MCF 1 0751	9,069	3 498	31,725 21	NFXMC MKT MCM 3,348 65 MFL 3,056 13 MGT 2,976 32 MGT3 452 41 MKTG 793 13 OKERRF 21 89 OKEXCS 20 80 OKMARG 1 36 OKPROD 437 83	20,358 36	RI2	0 00132297	41 96		41 39
325532 DESKINS 1H-7X GRADY, OK 0 00148521	02/18	G MCF 1 0751	-9,119	3 472	-31,659 74	NFXMC MKT MCM -3,433 53 MFL -2,908 74 MGT -3,051 76 MGT3 -461 88 MKTG -791 50 OKERRF -21 81 OKEXCS -20 71 OKMARG -1 37 OKPROD -436 12	-20,547 90	RI2	0 00148521	-47 02		-46 35
325532 DESKINS 1H-7X GRADY, OK 0 00148521	02/18	N GAL	-43,867	0 691	-30,301 47	NFXMC MKT MKTG -757 54 MPROC -4,737 69 OKERRF -25 56 OKEXCS -24 29 OKPROD -511 27	-24,258 12	RI2	0 00148521	-45 02		-44 23
325532 DESKINS 1H-7X GRADY, OK 0 00148521	02/18	N GAL	43,629	0 691	30,137 14	NFXMC MKT MKTG 753 43 MPROC 4,711 72 OKERRF 25 43 OKEXCS 24 16 OKPROD 508 51	24,126 83	RI2	0 00148521	44 78		44 00
325532 DESKINS 1H-7X GRADY, OK 0 00148521	02/18	N GAL	-43,629	0 691	-30,137 14	NFXMC MKT MKTG -753 43 MPROC -4,711 72 OKERRF -25 43 OKEXCS -24 16 OKPROD -508 51	-24,126 83	RI2	0 00148521	-44 78		-44 00
325532 DESKINS 1H-7X GRADY, OK 0 00132297	02/18	N GAL	43,629	0 691	30,137 14	NFXMC MKT MKTG 753 43 MPROC 4,595 24 OKERRF 25 54 OKEXCS 24 26 OKPROD 510 84	24,102 74	RI2	0 00132297	39 88		39 17
325532 DESKINS 1H-7X GRADY, OK 0 00148521	02/18	O BBL5	-4,741	61 293	-290,577 06	TAX -6,394 76	-284,182 30	RI2	0 00148521	-431 56		-422 06
325532 DESKINS 1H-7X GRADY, OK 0 00148521	02/18	O BBL5	4,741	61 293	290,577 06	TAX 6,394 76	284,182 30	RI2	0 00148521	431 57		422 07
325532 DESKINS 1H-7X GRADY, OK 0 00148521	03/18	G MCF 1 0419	-11,035	2 486	-27,429 25	NFXMC MKT MCM -3,983 51 MFL -2,575 15 MGT -3,540 59 MGT3 -508 63 MKTG -685 73 OKERRF -16 83 OKEXCS -15 98 OKMARG -1 86 OKPROD -336 43	-15,776 52	RI2	0 00148521	-40 75		-40 23

DETACH AND RETAIN THIS STATEMENT FOR TAX PURPOSES COPIES WILL NOT BE PROVIDED WHEN MAKING INQUIRIES, PLEASE HAVE OWNER NUMBER AND REMIT NUMBER READILY AVAILABLE

NEWFIELD CHECK - 8-31-18 CHECK STUBS

Newfield Mid-Continent
 4 Waterway Square Place Suite 100
 The Woodlands Texas 77380
 Owner Relations
 281-210-3348
 866-415-4470 toll free
 owner-relations@newfield.com
 Call Center Hours
 M-Th 8 00AM CST - 3 30PM CST
 F 8 00AM CST - 12 00PM CST

MARY & JAMES HARRISON FOUNDATION
 Owner Number 118340 - 1
 Check Number 1909664
 Remit Number 2075469
 Date 08/31/18

Page 10 of 18

Lease Number Lease Name County, State Entitled Interest	Prod Date mm/yy	Product U O M Factor	MKT Volume	Price	MKT Gross Ded Code	Deducts	MKT Net	Type	Payment Decimal	Owner Gross	Owner Deduct	Owner Net
325532 DESKINS 1H-7X GRADY, OK 0 00148521	03/18	G MCF 1 0419	11,036	2 485	27,425 62	NFXMC MKT	15,777 32	RI2	0 00148521	40 74		40 22
					MCM	3,983 51	0 00000000		0 00			
					MFL	2,570 86	0 00000000		0 00			
					MGT	3,540 59	0 00000000		0 00			
					MGT3	508 57	0 00000000		0 00			
					MKTG	685 64	0 00000000		0 00			
					OKERRF	16 83	0 00148521		0 02			
					OKEXCS	15 98	0 00148521		0 02			
					OKMARG	1 66	0 00148521		0 00			
					OKPROD	336 44	0 00148521		0 48			
325532 DESKINS 1H-7X GRADY, OK 0 00148521	03/18	G MCF 1 0419	-11,036	2 485	-27,425 62	NFXMC MKT	-15,777 32	RI2	0 00148521	-40 74		-40 22
					MCM	-3,983 51	0 00000000		0 00			
					MFL	-2,570 86	0 00000000		0 00			
					MGT	-3,540 59	0 00000000		0 00			
					MGT3	-508 57	0 00000000		0 00			
					MKTG	-685 64	0 00000000		0 00			
					OKERRF	-16 83	0 00148521		0 00			
					OKEXCS	-15 98	0 00148521		0 02			
					OKMARG	-1 66	0 00148521		-0 02			
					OKPROD	-336 44	0 00148521		0 00			
325532 DESKINS 1H-7X GRADY, OK 0 00132297	03/18	G MCF 1 0419	11,036	2 485	27,425 62	NFXMC MKT	15,751 96	RI2	0 00132297	36 28		35 80
					MCM	3,885 03	0 00000000		0 00			
					MFL	2,507 31	0 00000000		0 00			
					MGT	3,453 06	0 00000000		0 00			
					MGT3	495 99	0 00000000		0 00			
					MKTG	685 64	0 00000000		0 00			
					OKERRF	17 09	0 00000000		0 00			
					OKEXCS	16 23	0 00132297		0 02			
					OKMARG	1 66	0 00132297		0 00			
					OKPROD	341 68	0 00132297		0 44			
325532 DESKINS 1H-7X GRADY, OK 0 00148521	03/18	N GAL	-49,528	0 652	-32,273 52	NFXMC MKT	-25,406 89	RI2	0 00148521	-47 94		-47 10
					MKTG	-806 71	0 00000000		0 00			
					MPROC	-5,480 62	0 00000000		0 00			
					OKERRF	-28 79	0 00148521		-0 04			
					OKEXCS	-25 45	0 00148521		-0 02			
					OKPROD	-535 76	0 00148521		-0 78			
					MKTG	806 84	0 00000000		0 00			
					MPROC	5,480 96	0 00000000		0 00			
					OKERRF	26 79	0 00148521		0 04			
					OKEXCS	25 45	0 00148521		0 02			
325532 DESKINS 1H-7X GRADY, OK 0 00148521	03/18	N GAL	-49,536	0 652	-32,273 52	NFXMC MKT	-25,411 48	RI2	0 00148521	-47 94		-47 10
					MKTG	806 84	0 00000000		0 00			
					MPROC	5,480 96	0 00000000		0 00			
					OKERRF	26 79	0 00148521		0 04			
					OKEXCS	25 45	0 00148521		0 02			
					OKPROD	535 85	0 00148521		0 78			
					MKTG	806 84	0 00000000		0 00			
					MPROC	5,480 96	0 00000000		0 00			
					OKERRF	26 93	0 00148521		0 03			
					OKEXCS	25 58	0 00148521		0 02			
325532 DESKINS 1H-7X GRADY, OK 0 00132297	03/18	N GAL	49,536	0 652	32,273 52	NFXMC MKT	25,385 43	RI2	0 00132297	42 68		41 82
					MKTG	806 84	0 00000000		0 00			
					MPROC	5,345 46	0 00000000		0 00			
					OKERRF	26 93	0 00132297		0 03			
					OKEXCS	25 58	0 00132297		0 02			
					OKPROD	538 56	0 00132297		0 71			
					MKTG	806 84	0 00000000		0 00			
					MPROC	5,480 96	0 00000000		0 00			
					OKERRF	26 79	0 00148521		0 04			
					OKEXCS	25 45	0 00148521		0 02			
325532 DESKINS 1H-7X GRADY, OK 0 00148521	03/18	O BBL5	-7,158	62 036	-444,043 53	TAX	-9,771 81	RI2	0 00148521	-659 49		-644 97
					TAX	9,771 81	0 00148521		14 51			
					MKTG	806 84	0 00000000		0 00			
					MPROC	5,480 96	0 00000000		0 00			
					OKERRF	26 79	0 00148521		0 04			
					OKEXCS	25 45	0 00148521		0 02			
					OKPROD	535 85	0 00148521		0 78			
					MKTG	806 84	0 00000000		0 00			
					MPROC	5,480 96	0 00000000		0 00			
					OKERRF	26 79	0 00148521		0 04			
325532 DESKINS 1H-7X GRADY, OK 0 00148521	04/18	G MCF 1 0187	-7,264	2 423	-17,598 76	NFXMC MKT	-8,754 97	RI2	0 00148521	-26 14		-25 84
					MCM	-2,984 38	0 00000000		0 00			
					MFL	-2,117 72	0 00000000		0 00			
					MGT	-2,852 55	0 00000000		0 00			
					MGT3	-449 43	0 00000000		0 00			
					MKTG	-439 97	0 00000000		0 00			
					OKERRF	-9 40	0 00148521		0 00			
					OKEXCS	-8 92	0 00148521		-0 01			
					OKMARG	-1 10	0 00148521		-0 01			
					OKPROD	-187 89	0 00148521		0 00			

00014000006

DETACH AND RETAIN THIS STATEMENT FOR TAX PURPOSES COPIES WILL NOT BE PROVIDED WHEN MAKING INQUIRIES, PLEASE HAVE OWNER NUMBER AND REMIT NUMBER READILY AVAILABLE

Rear Image

NEWFIELD CHECK - 8-31-18 CHECK STUBS

Newfield Mid-Continent
 4 Waterway Square Place Suite 100
 The Woodlands Texas 77380
 Owner Relations
 281-210-3348
 866-415-4470 toll free
 owner-relations@newfield.com
 Call Center Hours
 M-Th 8 00AM CST - 3 30PM CST
 F 8 00AM CST - 12 00PM CST

MARY & JAMES HARRISON FOUNDATION

Owner Number 118340 - 1

Check Number 1909664

Remit Number 2075469

Date 08/31/18

Page 11 of 18

Lease Number Lease Name County, State Entitled Interest	Prod Date mm/yy	Product U O M Factor	MKT Volume	Price	MKT Gross Ded Code	Deducts	MKT Net	Type	Payment Decimal	Owner Gross	Owner Deduct	Owner Net
325532 DESKINS 1H-7X GRADY, OK 0 00132297	04/18	G MCF 1 0187	7,264	2 423	17,598 78	NFXMC MKT MCM 2,910 60 MFL 2,065 96 MGT 2,586 98 MGT3 438 32 MKTG 439 97 OKERRF 9 60 OKEXCS 9 11 OKMARG 1 09 OKPROD 191 95	8,737 92	RI2	0 00132297	23 29		23 03
325532 DESKINS 1H-7X GRADY, OK 0 00148521	04/18	N GAL	-53,882	0 509	-27,343 46	NFXMC MKT MKTG -683 58 MPROC -4,072 78 OKERRF -23 27 OKEXCS -22 11 OKPROD -465 41	-22,088 04	RI2	0 00148521	-40 62		-39 92
325532 DESKINS 1H-7X GRADY, OK 0 00132297	04/18	N GAL	53,882	0 509	27,343 46	NFXMC MKT MKTG 683 59 MPROC 3,972 09 OKERRF 23 37 OKEXCS 22 20 OKPROD 467 42	22,068 28	RI2	0 00132297	36 17		35 53
325532 DESKINS 1H-7X GRADY, OK 0 00148521	04/18	O BBLS	-5,832	65 453	-381,697 24	TAX -8,398 67	-373,298 57	RI2	0 00148521	-568 89	-12 46	-554 43
325532 DESKINS 1H-7X GRADY, OK 0 00148521	04/18	O BBLS	5,832	65 453	381,697 24	TAX 8,398 67	373,298 57	RI2	0 00148521	568 89	12 46	554 43
325532 DESKINS 1H-7X GRADY, OK 0 00148521	05/18	G MCF 1 0083	-11,134	2 482	-27,638 84	NFXMC MKT MCM -3,944 74 MFL -3,359 73 MGT -3,508 13 MGT3 -606 17 MKTG -690 97 OKERRF -18 23 OKEXCS -15 41 OKMARG -1 67 OKPROD -324 44	-15,185 22	RI2	0 00148521	-41 06		-40 57
325532 DESKINS 1H-7X GRADY, OK 0 00132297	05/18	G MCF 1 0083	11,134	2 482	27,638 84	NFXMC MKT MCM 3,847 22 MFL 3,276 67 MGT 3,419 45 MGT3 591 18 MKTG 690 97 OKERRF 16 50 OKEXCS 15 68 OKMARG 1 67 OKPROD 330 09	15,159 26	RI2	0 00132297	36 56		36 10
325532 DESKINS 1H-7X GRADY, OK 0 00148521	05/18	N GAL	-49,515	0 778	-38,535 98	NFXMC MKT MKTG -963 40 MPROC -5,393 78 OKERRF -33 14 OKEXCS -31 49 OKPROD -662 85	-31,467 87	RI2	0 00148521	-57 25		-56 18
325532 DESKINS 1H-7X GRADY, OK 0 00132297	05/18	N GAL	49,515	0 778	38,535 98	NFXMC MKT MKTG 963 40 MPROC 5,260 43 OKERRF 33 27 OKEXCS 31 61 OKPROD 665 51	31,437 38	RI2	0 00132297	50 97		50 01
325532 DESKINS 1H-7X GRADY, OK 0 00148521	05/18	O BBLS	-5,792	69 094	-400,177 89	TAX -8,804 18	-391,373 81	RI2	0 00148521	-594 34	-13 10	-581 24
325532 DESKINS 1H-7X GRADY, OK 0 00148521	05/18	O BBLS	5,792	69 094	400,177 89	TAX 8,804 18	391,373 81	RI2	0 00148521	594 35	13 09	581 26

DETACH AND RETAIN THIS STATEMENT FOR TAX PURPOSES COPIES WILL NOT BE PROVIDED WHEN MAKING INQUIRIES, PLEASE HAVE OWNER NUMBER AND REMIT NUMBER READILY AVAILABLE

NEWFIELD CHECK - 8-31-18 CHECK STUBS

Newfield Mid-Continent
 4 Waterway Square Place Suite 100
 The Woodlands Texas 77380
 Owner Relations
 281-210-3348
 865-415-4470 toll free
 owner-relations@newfield.com
 Call Center Hours
 M-Th 8 00AM CST - 3 30PM CST
 F 8 00AM CST - 12 00PM CST

MARY & JAMES HARRISON FOUNDATION
 Owner Number 118340 - 1
 Check Number 1909664
 Remit Number 2075469
 Date 08/31/18
 Page 12 of 18

Lease Number Lease Name County, State Entitled Interest	Prod Date mm/yy	Product U O M Factor	MKT Volume	Price	MKT Gross Ded Code	Deducts	MKT Net	Type	Payment Decimal	Owner Gross	Owner Deduct	Owner Net
325532 DESKINS 1H-7X GRADY, OK 0 00148521	06/18	G MCF 1 0072	10,315	2 842	29,319 06	NFXMC MKT MCM 4,062 88 MFL 3,275 05 MGT 3,611 21 MGT3 580 54 MKTG 732 97 MLTR3 877 76 OKERRF 16 91 OKEXCS 16 07 OKMARG 1 55 OKPROD 338 24	15,818 47	RI2	0 00148521	43 54		41 73
325532 DESKINS 1H-7X GRADY, OK 0 00148521	06/18	G MCF 1 0072	-10,315	2 842	-29,319 06	NFXMC MKT MCM -4,062 88 MFL -3,275 05 MGT -3,611 21 MGT3 -580 54 MKTG -732 97 MLTR3 -877 76 OKERRF -16 91 OKEXCS -16 07 OKMARG -1 55 OKPROD -338 24	-15,818 47	RI2	0 00148521	-43 54		-41 73
325532 DESKINS 1H-7X GRADY, OK 0 00132297	06/18	G MCF 1 0072	10,315	2 842	29,319 06	NFXMC MKT MCM 3,962 44 MFL 3,194 08 MGT 3,521 94 MGT3 566 19 MKTG 732 98 MLTR3 877 76 OKERRF 17 20 OKEXCS 16 34 OKMARG 1 55 OKPROD 343 93	15,791 24	RI2	0 00132297	38 80		37 17
325532 DESKINS 1H-7X GRADY, OK 0 00148521	06/18	N GAL	70,131	0 565	39,633 99	NFXMC MKT MKTG 990 85 MPROC 5,569 19 OKERRF 34 07 OKEXCS 32 36 OKPROD 681 30	32,343 24	RI2	0 00148521	58 86		57 77
325532 DESKINS 1H-7X GRADY, OK 0 00148521	06/18	N GAL	-70,131	0 565	-39,633 99	NFXMC MKT MKTG -990 85 MPROC -5,569 19 OKERRF -34 07 OKEXCS -32 36 OKPROD -681 30	-32,343 24	RI2	0 00148521	-58 86		-57 77
325532 DESKINS 1H-7X GRADY, OK 0 00132297	06/18	N GAL	70,131	0 565	39,633 99	NFXMC MKT MKTG 990 85 MPROC 5,431 50 OKERRF 34 20 OKEXCS 32 48 OKPROD 664 05	32,311 88	RI2	0 00132297	52 44		51 46
325532 DESKINS 1H-7X GRADY, OK 0 00148521	06/18	O BBLS	5,110	66 459	339,601 50	TAX 7,472 14	332,129 36	RI2	0 00148521	504 36	11 10	493 26
325532 DESKINS 1H-7X GRADY, OK 0 00148521	06/18	O BBLS	-5,110	66 459	-339,601 50	TAX -7,472 14	-332,129 36	RI2	0 00148521	-504 36	-11 10	-493 26
325532 DESKINS 1H-7X GRADY, OK 0 00148521	06/18	O BBLS	5,110	66 459	339,601 50	TAX 7,472 14	332,129 36	RI2	0 00148521	504 36	11 11	493 25
334591 FERGUSON 1H-14X GARVIN, OK 0 01044737	06/18	G MCF 1 0542	325	2 690	972 29	NFXMC MKT MCM 120 11 MFL 132 45 MGT 32 48 MKTG 24 31 MLTR3 31 01 MTT 0 00 OKERRF 0 66 OKEXCS 0 62 OKMARG 0 05 OKPROD 45 94	586 82	RI2	0 01044737	10 16		9 69

DETACH AND RETAIN THIS STATEMENT FOR TAX PURPOSES COPIES WILL NOT BE PROVIDED WHEN MAKING INQUIRIES, PLEASE HAVE OWNER NUMBER AND REMIT NUMBER READILY AVAILABLE

Rear Image

0001400007



NEWFIELD CHECK - 8-31-18 CHECK STUBS

Newfield Mid-Continent
 4 Waterway Square Place Suite 100
 The Woodlands Texas 77380
 Owner Relations
 281-210-3348
 866-415-4470 toll free
 owner-relations@newfield.com
 Call Center Hours
 M-Th 8 00AM CST - 3 30PM CST
 F 8 00AM CST - 12 00PM CST

MARY & JAMES HARRISON FOUNDATION
 Owner Number 118340 - 1
 Check Number 1909664
 Remit Number 2075469
 Date 08/31/18

Lease Number Lease Name County, State Entitled Interest	Prod Date mm/yy	Product U O M Factor	MKT Volume	Price	MKT Gross Ded Code	Deducts	MKT Net	Type	Payment Decimal	Owner Gross	Owner Deduct	Owner Net
334591 FERGUSON 1H-14X GARVIN, OK 0 01044737	08/18	N GAL	2,279	0 587	1,338 67	NFXMC MKT MKTG 33 47 MPROC 148 46 OKERRF 1 19 OKEXCS 1 13 OKPROD 83 31	1,074 08	RI2	0 01044737	13 39		13 11
334591 FERGUSON 1H-14X GARVIN, OK 0 01044737	08/18	O BBLS	1	66 359	68 35	TAX 4 92	63 43	RI2	0 01044737	0 70	0 05	0 65
334591 FERGUSON 1H-14X GARVIN, OK 0 01044737	06/18	O BBLS	179	66 459	11,913 48	TAX 857 80	11,055 68	RI2	0 01044737	124 47	8 95	115 52
335081 TINA 1H-26X GARVIN, OK 0 02138135	06/18	G MCF 1 0809	13,912	2 957	41,144 97	NFXMC MKT MCM 4,894 43 MFL 5,439 66 MGT 1,331 58 MKTG 1,028 62 MLTR3 1,328 97 MTT 0 00 OKERRF 28 15 OKEXCS 26 74 OKMARG 2 09 OKPROD 1,970 66	25,163 84	RI2	0 02138135	879 74		808 03
335081 TINA 1H-26X GARVIN, OK 0 02138135	06/18	N GAL	85,335	0 637	54,323 30	NFXMC MKT MKTG 1,358 08 MPROC 7,394 27 OKERRF 46 93 OKEXCS 44 58 OKPROD 3,285 03	42,283 86	RI2	0 02138135	1,161 50	42 13	1,089 31
335081 TINA 1H-26X GARVIN, OK 0 02138135	06/18	O BBLS	911	66 359	60,471 20	TAX 4,354 09	56,117 11	RI2	0 02138135	1,292 96	93 10	1,199 86
398091 FERGUSON 2H-14X GARVIN, OK 0 00655653	06/18	G MCF 1 0684	20,810	2 988	62,182 54	NFXMC MKT MCM 7,567 40 MFL 8,400 43 MGT 2,059 33 MKTG 1,554 56 MLTR3 1,984 86 MTT 0 00 OKERRF 42 17 OKEXCS 40 06 OKMARG 3 12 OKPROD 843 41	39,805 22	RI2	0 00655653	407 71		401 64
398091 FERGUSON 2H-14X GARVIN, OK 0 00655653	06/18	N GAL	140,524	0 608	85,373 78	NFXMC MKT MKTG 2,134 35 MPROC 11,524 37 OKERRF 73 85 OKEXCS 70 16 OKPROD 1,476 99	70,256 10	RI2	0 00655653	559 75		549 15
398091 FERGUSON 2H-14X GARVIN, OK 0 00655653	06/18	O BBLS	1	66 361	80 96	TAX 1 78	79 18	RI2	0 00655653	0 52	0 01	0 51
398091 FERGUSON 2H-14X GARVIN, OK 0 00655653	06/18	O BBLS	4,961	65 359	324,261 67	TAX 7,134 91	317,126 76	RI2	0 00655653	2,126 04	46 77	2,079 27
398093 FERGUSON 3H-14X GARVIN, OK 0 00654956	06/18	G MCF 1 0684	22,754	2 988	67,993 49	NFXMC MKT MCM 8,274 57 MFL 9,185 45 MGT 2,251 78 MKTG 1,699 84 MLTR3 2,170 34 MTT 0 00 OKERRF 46 11 OKEXCS 43 81 OKMARG 3 42 OKPROD 922 23	43,524 95	RI2	0 00654956	445 31		438 70

DETACH AND RETAIN THIS STATEMENT FOR TAX PURPOSES COPIES WILL NOT BE PROVIDED WHEN MAKING INQUIRIES, PLEASE HAVE OWNER NUMBER AND REMIT NUMBER READILY AVAILABLE

NEWFIELD CHECK - 8-31-18 CHECK STUBS

Newfield Mid-Continent
 4 Waterway Square Place Suite 100
 The Woodlands Texas 77380
 Owner Relations
 281-210-3348
 866-415-4470 toll free
 owner-relations@newfield.com
 Call Center Hours
 M-Th 8 00AM CST - 3 30PM CST
 F 8 00AM CST - 12 00PM CST

MARY & JAMES HARRISON FOUNDATION
 Owner Number 118340 - 1
 Check Number 1909664
 Remit Number 2075469
 Date 08/31/18

Lease Number Lease Name County, State Entitled Interest	Prod Date mm/yy	Product U O M Factor	MKT Volume	Price	MKT Gross Ded Code	Deducts	MKT Net	Type	Payment Decimal	Owner Gross	Owner Deduct	Owner Net
398093 FERGUSON 3H-14X GARVIN, OK 0 00654956	06/18	N GAL	153,656	0 608	93,351 94	NFXMC MKT MKTG 2,333 80 MPROC 12,601 32 OKERRF 80 75 OKEXCS 76 72 OKPROD 1,615 01	76,821 48	RI2	0 00654956	611 42		599 82
398093 FERGUSON 3H-14X GARVIN, OK 0 00654955	06/18	O BBLS	5,146	65 359	336,332 21	TAX 7,400 50	328,931 71	RI2	0 00654955	2,202 84	48 47	2,154 37
398095 FERGUSON 4H-14X GARVIN, OK 0 00692560	06/18	G MCF 1 0684	31,767	2 981	94,710 54	NFXMC MKT MCM 11,351 20 MFL 12,610 26 MGT 3,089 03 MKTG 2,367 77 MLTR3 3,029 96 MTT 0 00 OKERRF 64 63 OKEXCS 61 40 OKMARG 4 77 OKPROD 1,292 60	81,022 91	RI2	0 00692560	655 93		646 12
398095 FERGUSON 4H-14X GARVIN, OK 0 00692560	06/18	N GAL	204,068	0 607	123,928 57	NFXMC MKT MKTG 3,098 21 MPROC 17,286 72 OKERRF 106 64 OKEXCS 101 31 OKPROD 2,132 84 120 78	101,443 58	RI2	0 00692560	858 27		842 04
398095 FERGUSON 4H-14X GARVIN, OK 0 00692557	06/18	O BBLS	2	66 363		TAX 2 86	118 12	RI2	0 00692557	0 82	0 02	0 80
398095 FERGUSON 4H-14X GARVIN, OK 0 00692557	06/18	O BBLS	6,484	65 359	423,796 63	TAX 9,325 03	414,471 60	RI2	0 00692557	2,935 04	64 58	2,870 46
398097 FERGUSON 5H-14X GARVIN, OK 0 00709645	06/18	G MCF 1 0684	34,293	2 981	102,242 22	NFXMC MKT MCM 12,253 88 MFL 13,813 07 MGT 3,334 67 MKTG 2,556 05 MLTR3 3,270 91 MTT 0 00 OKERRF 69 77 OKEXCS 66 28 OKMARG 5 15 OKPROD 1,395 59	65,877 76	RI2	0 00709645	725 54		714 68
398097 FERGUSON 5H-14X GARVIN, OK 0 00709645	06/18	N GAL	220,296	0 607	133,783 75	NFXMC MKT MKTG 3,344 59 MPROC 18,661 41 OKERRF 115 12 OKEXCS 109 37 OKPROD 2,302 45	109,513 44	RI2	0 00709645	949 40		931 47
398097 FERGUSON 5H-14X GARVIN, OK 0 00709645	06/18	O BBLS	7,234	65 359	472,830 45	TAX 10,403 95	462,426 50	RI2	0 00709645	3,355 41	16 33	3,281 58
398099 FERGUSON 6H-14X GARVIN, OK 0 00686951	06/18	G MCF 1 0684	27,615	2 981	82,330 70	NFXMC MKT MCM 9,867 45 MFL 10,961 95 MGT 2,885 25 MKTG 2,058 27 MLTR3 2,633 90 MTT 0 00 OKERRF 56 18 OKEXCS 53 37 OKMARG 4 15 OKPROD 1,123 64	53,045 92	RI2	0 00686951	565 57		557 11
398099 FERGUSON 6H-14X GARVIN, OK 0 00686951	06/18	N GAL	177,394	0 607	107,729 57	NFXMC MKT MKTG 2,693 24 MPROC 15,027 13 OKERRF 92 70 OKEXCS 98 07 OKPROD 1,854 05	88,182 93	RI2	0 00686951	740 05		726 07

0001400008

DETACH AND RETAIN THIS STATEMENT FOR TAX PURPOSES COPIES WILL NOT BE PROVIDED WHEN MAKING INQUIRIES, PLEASE HAVE OWNER NUMBER AND REMIT NUMBER READILY AVAILABLE

Rear Image

NEWFIELD CHECK - 8-31-18 CHECK STUBS

Newfield Mid-Continent
 4 Waterway Square Place Suite 100
 The Woodlands Texas 77380
 Owner Relations
 281-210-3348
 866-415-4470 toll free
 owner-relations@newfield.com
 Call Center Hours
 M-Th 8:00AM CST - 3:30PM CST
 F 8:00AM CST - 12:00PM CST

MARY & JAMES HARRISON FOUNDATION
 Owner Number 118340 - 1
 Check Number 1909664
 Remit Number 2075469
 Date 08/31/18

Page 15 of 18

Lease Number Lease Name County, State Entitled Interest	Prod Date mm/yy	Product U O M Factor	MKT Volume	Price	MKT Gross Ded Code	Deducts	MKT Net	Type	Payment Decimal	Owner Gross	Owner Deduct	Owner Net
398099 FERGUSON 6H-14X GARVIN, OK 0 00686951	06/18	O BBLS	5,695	65 359	372,234 06	TAX 8,190 47	364,043 59	R12	0 00686951 0 00686951	2,557 07	56 27	2,500 80
398101 TINA 2H-23X GARVIN, OK 0 03580117	06/18	G MCF 1 0604	35,285	2 947	103,981 50	NFXMC MKT MCM 12,097 12 MFL 13,463 56 MGT 3,292 01 MKTG 2,599 54 MLTR3 3,365 53 MTT 0 00 OKERRF 71 76 OKEXCS 68 18 OKMARG 5 30 OKPROD 1,435 27	67,939 36	R12	0 03580117 0 00000000 0 00000000 0 00000000 0 00000000 0 00000000 0 00000000 0 03580117 0 03580117 0 03580117	3,722 68		3,666 06
398101 TINA 2H-23X GARVIN, OK 0 03580117	06/18	N GAL	203,524	0 602	122,602 56	NFXMC MKT MKTG 3,065 06 MPROC 18,422 66 OKERRF 104 18 OKEXCS 98 97 OKPROD 2,083 60	99,247 98	R12	0 03580117 0 00000000 0 00000000 0 03580117 0 03580117 0 03580117	4,389 31		4,307 47
398101 TINA 2H-23X GARVIN, OK 0 03580117	06/18	O BBLS	0 66 372			TAX 28 54	27 91	R12	0 03580117 0 03580117	1 00	74 58	0 98
398101 TINA 2H-23X GARVIN, OK 0 03580117	06/18	O BBLS	2,567	66 309	170,234 43	TAX 3,745 63	166,488 80	R12	0 03580117 0 03580117	6,094 53	134 10	5,960 48
398103 TINA 3H-23X GARVIN, OK 0 03628326	06/18	G MCF 1 0596	43,030	2 940	126,511 18	NFXMC MKT MCM 14,559 99 MFL 16,214 29 MGT 3,962 24 MKTG 3,162 78 MLTR3 4,104 24 MTT 0 00 OKERRF 87 67 OKEXCS 83 29 OKMARG 8 46 OKPROD 1,753 41	83,005 76	R12	0 03628326 0 00000000 0 00000000 0 00000000 0 00000000 0 00000000 0 00000000 0 03628326 0 03628326 0 03628326	4,590 25		4,520 20
398103 TINA 3H-23X GARVIN, OK 0 03628326	06/18	N GAL	239,669	0 593	142,048 88	NFXMC MKT MKTG 3,551 22 MPROC 22,173 37 OKERRF 119 88 OKEXCS 113 88 OKPROD 2,397 51	114,174 65	R12	0 03628326 0 00000000 0 00000000 0 03628326 0 03628326 0 03628326	5,154 00		5,058 53
398103 TINA 3H-23X GARVIN, OK 0 03628326	06/18	O BBLS	0 66 333			TAX 21 89	21 41	R12	0 03628326 0 03628326	0 78	87 00	0 77
398103 TINA 3H-23X GARVIN, OK 0 03628326	06/18	O BBLS	3,337	66 309	221,288 59	TAX 4,868 96	216,419 63	R12	0 03628326 0 03628326	8,029 08	176 66	7,852 42
398105 TINA 4H-23X GARVIN, OK 0 03565360	06/18	G MCF 1 0601	50,369	2 949	148,555 40	NFXMC MKT MCM 17,423 19 MFL 19,383 48 MGT 4,741 41 MKTG 3,713 89 MLTR3 4,804 25 MTT 0 00 OKERRF 102 20 OKEXCS 97 09 OKMARG 7 56 OKPROD 2,044 06	96,748 62	R12	0 03565360 0 00000000 0 00000000 0 00000000 0 00000000 0 00000000 0 00000000 0 03565360 0 03565360 0 03565360	5,296 56		5,216 32
398105 TINA 4H-23X GARVIN, OK 0 03565360	06/18	N GAL	296,835	0 617	183,187 98	NFXMC MKT MKTG 4,579 68 MPROC 26,533 74 OKERRF 156 65 OKEXCS 148 82 OKPROD 3,133 07	149,264 73	R12	0 03565360 0 00000000 0 00000000 0 03565360 0 03565360 0 03565360	6,531 28	72 88	6,408 68

DETACH AND RETAIN THIS STATEMENT FOR TAX PURPOSES COPIES WILL NOT BE PROVIDED WHEN MAKING INQUIRIES, PLEASE HAVE OWNER NUMBER AND REMIT NUMBER READILY AVAILABLE

NEWFIELD CHECK - 8-31-18 CHECK STUBS

Newfield Mid-Continent
 4 Waterway Square Place Suite 100
 The Woodlands Texas 77380
 Owner Relations
 281-210-3348
 866-415-4470 toll free
 owner-relations@newfield.com
 Call Center Hours
 M-Th 8 00AM CST - 3 30PM CST
 F 8 00AM CST - 12 00PM CST

MARY & JAMES HARRISON FOUNDATION
 Owner Number 118340 - 1
 Check Number 1909664
 Remit Number 2075469
 Date 08/31/18
 Page 16 of 18

Lease Number Lease Name County, State Entitled Interest	Prod Date mm/yy	Product U O M Factor	MKT Volume	Price	MKT Gross Ded Code	Deducts	MKT Net	Type	Payment Decimal	Owner Gross	Owner Deduct	Owner Net
398105 TINA 4H-23X GARVIN, OK 0 03565360	06/18	O BBLs	0	66 333	21 89 TAX	0 48	21 41	RI2	0 03565360 0 03565360	0 77 0 01		0 78
398105 TINA 4H-23X GARVIN, OK 0 03565360	06/18	O BBLs	3,111	66 309	206,264 90 TAX	4,538 40	201,726 50	RI2	0 03565360 0 03565360	7,354 08 161 81		7,192 27
398107 TINA 5H-23X GARVIN, OK 0 03607346	06/18	G MCF 1 0502	54,016	2 935	158,543 53 MCM MFL MGT MKTG MLTR3 MTT OKERRF OKEXCS OKMARG OKPROD	18,569 00 21,314 70 5,053 22 3,963 59 5,152 11 0 00 108 45 103 03 8 11 2,169 09	102,642 16	RI2	0 03607346 0 00000000 0 00000000 0 00000000 0 00000000 0 00000000 0 00000000 0 03607346 0 03607346 0 03607346 0 03607346	5,719 22 0 00 0 00 0 00 0 00 0 00 3 91 3 71 0 29 78 27		5,633 04
398107 TINA 5H-23X GARVIN, OK 0 03607346	06/18	N GAL	318,119	0 598	190,372 72 MKTG MPROC OKERRF OKEXCS OKPROD	4,759 32 28,278 88 162 09 153 99 3,241 88	154,425 08	RI2	0 03607346 0 00000000 0 00000000 0 03607346 0 03607346 0 03607346	6,867 42 0 00 0 00 5 84 5 58 116 94		6,739 08
398107 TINA 5H-23X GARVIN, OK 0 03607346	06/18	O BBLs	0	66 371	23 23 TAX	0 51	22 72	RI2	0 03607346 0 03607346	0 82 0 02		0 80
398107 TINA 5H-23X GARVIN, OK 0 03607346	06/18	O BBLs	4,557	66 309	302,178 59 TAX	6,648 77	295,529 82	RI2	0 03607346 0 03607346	10,900 62 239 85		10,660 77
398109 TINA 6H-23X GARVIN, OK 0 03570944	06/18	G MCF 1 0617	50,840	2 956	150,273 59 MCM MFL MGT MKTG MLTR3 MTT OKERRF OKEXCS OKMARG OKPROD	17,712 10 19,698 62 4,820 03 3,758 84 4,849 15 0 00 103 19 98 03 7 64 2,063 87	97,679 77	RI2	0 03570944 0 00000000 0 00000000 0 00000000 0 00000000 0 00000000 0 03570944 0 03570944 0 03570944 0 03570944	5,366 19 0 00 0 00 0 00 0 00 0 00 3 68 3 50 0 27 73 68		5,285 06
398109 TINA 6H-23X GARVIN, OK 0 03570944	06/18	N GAL	306,653	0 607	186,282 70 MKTG MPROC OKERRF OKEXCS OKPROD	4,657 07 26,973 72 159 31 151 34 3,186 18	151,794 29	RI2	0 03570944 0 00000000 0 00000000 0 03570944 0 03570944 0 03570944	6,652 05 0 00 0 00 5 88 5 41 113 77		6,527 19
398109 TINA 6H-23X GARVIN, OK 0 03570944	06/18	O BBLs	0	66 359	25 88 TAX	0 57	25 31	RI2	0 03570944 0 03570944	0 91 0 02		0 89
398109 TINA 6H-23X GARVIN, OK 0 03570944	06/18	O BBLs	3,826	66 309	253,696 58 TAX	5,582 03	248,114 55	RI2	0 03570944 0 03570944	9,059 35 199 34		8,860 01
401752 TINA 7H-23X GARVIN, OK 0 03576013	06/18	G MCF 1 0624	36,320	2 957	107,391 17 MCM MFL MGT MKTG MLTR3 MTT OKERRF OKEXCS OKMARG OKPROD	12,625 55 14,042 96 3,435 82 2,684 78 3,464 26 0 00 73 82 70 13 5 45 1,476 45	69,880 07	RI2	0 03576013 0 00000000 0 00000000 0 00000000 0 00000000 0 00000000 0 00000000 0 03576013 0 03576013 0 03576013 0 03576013	3,840 32 0 00 0 00 0 00 0 00 0 00 2 65 2 52 0 19 52 80		3,782 16

0001400009



DETACH AND RETAIN THIS STATEMENT FOR TAX PURPOSES COPIES WILL NOT BE PROVIDED WHEN MAKING INQUIRIES, PLEASE HAVE OWNER NUMBER AND REMIT NUMBER READILY AVAILABLE

Rear Image

NEWFIELD CHECK - 8-31-18 CHECK STUBS

Newfield Mid-Continent
 4 Waterway Square Place Suite 100
 The Woodlands Texas 77380
 Owner Relations
 281-210-3348
 866-415-4470 toll free
 owner-relations@newfield.com
 Call Center Hours
 M-Th 8 00AM CST - 3 30PM CST
 F 8 00AM CST - 12 00PM CST

MARY & JAMES HARRISON FOUNDATION

Owner Number 118340 - 1

Check Number 1909664

Remit Number 2075469

Date 08/31/18

Lease Number Lease Name County, State Entitled Interest	Prod Date mm/yy	Product U O M Factor	MKT Volume	Price	MKT Gross Ded Code	Deducts	MKT Net	Type	Payment Decimal	Owner Gross	Owner Deduct	Owner Net
401752 TINA 7H-23X GARVIN, OK 0 03576013	06/18	N GAL	218,324	0 597	130,375 62	NFXMC MKT	105,896 01	RI2	0 03576013	4,662 23		4,574 98
					MKTG 3,259 39				0 00000000		0 00	
					MPROC 19,227 42				0 00000000		0 00	
					OKERRF 111 15				0 03576013		3 98	
					OKEXCS 105 59				0 03576013		3 77	
					OKPROD 2,222 96				0 03576013		79 50	
401752 TINA 7H-23X GARVIN, OK 0 03576013	06/18	O BBL5	0	66 364	29 20		28 56	RI2	0 03576013	1 02		1 00
					TAX 0 64				0 03576013		0 02	
401752 TINA 7H-23X GARVIN, OK 0 03576013	06/18	O BBL5	3,836	66 309	254,353 04		248,756 57	RI2	0 03576013	9,095 72		8,895 59
					TAX 5,596 47				0 03576013		200 13	
401754 TINA 8H-26 GARVIN, OK 0 04292763	06/18	G MCF 1 0614	21,826	2 951	64,400 15	NFXMC MKT	42,005 14	RI2	0 04292763	2,764 54		2,633 19
					MCM 7,511 08				0 00000000		0 00	
					MFL 8,358 09				0 00000000		0 00	
					MGT 2,044 01				0 00000000		0 00	
					MKTG 1,610 00				0 00000000		0 00	
					MLTR3 2,081 81				0 04292763		89 37	
					MTT 0 00				0 00000000		1 91	
					OKERRF 44 41				0 04292763		0 00	
					OKEXCS 42 18				0 04292763		1 91	
					OKMARG 3 28				0 04292763		0 14	
					OKPROD 888 10				0 04292763		38 12	
401754 TINA 8H-26 GARVIN, OK 0 04292763	06/18	N GAL	127,896	0 589	75,382 64	NFXMC MKT	60,875 91	RI2	0 04292763	3,236 00		3,175 75
					MKTG 1,684 57				0 00000000		0 00	
					MPROC 11,438 60				0 00000000		0 00	
					OKERRF 63 94				0 04292763		2 74	
					OKEXCS 60 75				0 04292763		2 61	
					OKPROD 1,278 88				0 04292763		54 90	
401754 TINA 8H-26 GARVIN, OK 0 04292763	06/18	O BBL5	0	66 350	13 27		12 98	RI2	0 04292763	0 57		0 56
					TAX 0 29				0 04292763		0 01	
401754 TINA 8H-26 GARVIN, OK 0 04292763	06/18	O BBL5	1,648	66 309	109,267 61		106,882 98	RI2	0 04292763	4,691 46		4,588 23
					TAX 2,404 63				0 04292763		103 23	
401835 FERGUSON 7H-14X GARVIN, OK 0 01007463	06/18	G MCF 1 0684	42,860	2 981	127,780 20	NFXMC MKT	82,387 33	RI2	0 01007463	1,287 35		1,268 01
					MCM 15,310 75				0 00000000		0 00	
					MFL 17,009 22				0 00000000		0 00	
					MGT 4,166 55				0 00000000		0 00	
					MKTG 3,194 50				0 00000000		0 00	
					MLTR3 4,088 06				0 00000000		0 00	
					MTT 0 00				0 00000000		0 00	
					OKERRF 87 21				0 01007463		0 88	
					OKEXCS 82 85				0 01007463		0 23	
					OKMARG 6 44				0 01007463		0 06	
					OKPROD 1,744 11				0 01007463		17 57	
401835 FERGUSON 7H-14X GARVIN, OK 0 01007463	06/18	N GAL	273,815	0 617	169,067 46	NFXMC MKT	136,717 58	RI2	0 01007463	1,703 29		1,671 07
					MKTG 4,226 68				0 00000000		0 00	
					MPROC 23,316 70				0 00000000		0 00	
					OKERRF 145 75				0 01007463		1 47	
					OKEXCS 138 47				0 01007463		1 38	
					OKPROD 2,915 02				0 01007463		29 37	
401835 FERGUSON 7H-14X GARVIN, OK 0 01007464	06/18	O BBL5	2	66 359	110 82		108 38	RI2	0 01007464	1 13		1 11
					TAX 2 44				0 01007464		0 02	
401835 FERGUSON 7H-14X GARVIN, OK 0 01007464	06/18	O BBL5	9,868	65 359	644,952 75		630,761 50	RI2	0 01007464	6,497 67		6,354 70
					TAX 14,191 25				0 01007464		142 97	

DETACH AND RETAIN THIS STATEMENT FOR TAX PURPOSES COPIES WILL NOT BE PROVIDED WHEN MAKING INQUIRIES, PLEASE HAVE OWNER NUMBER AND REMIT NUMBER READILY AVAILABLE

NEWFIELD CHECK - 8-31-18 CHECK STUBS

Newfield Mid-Continent
 4 Waterway Square Place Suite 100
 The Woodlands Texas 77380
 Owner Relations
 281-210-3348
 866-415-4470 toll free
 owner-relations@newfield.com
 Call Center Hours
 M-Th 8 00AM CST - 3 30PM CST
 F 8 00AM CST - 12 00PM CST

MARY & JAMES HARRISON FOUNDATION
 Owner Number 118340 - 1
 Check Number 1909664
 Remit Number 2075469
 Date 08/31/18

Page 18 of 18

Lease Number Lease Name County, State Entitled Interest	Prod Date mm/yy	Product U O M Factor	MKT Volume	Price	MKT Gross Ded Code	Deducts	MKT Net	Type	Payment Decimal	Owner Gross	Owner Deduct	Owner Net
401837 FERGUSON 8H-14X GARVIN, OK 0 00985004	06/18	G MCF 1 0684	31,156	2 981	92,886 12	NFXMC MKT MCM 11,129 70 MFL 12,364 36 MGT 3,028 75 MKTG 2,322 15 MLTR3 2,971 70 MTT 0 00 OKERRF 63 39 OKEXCS 60 22 OKMARG 4 68 OKPROD 1,267 83	59,886 57	R12	0 00985004	914 95		901 19
401837 FERGUSON 8H-14X GARVIN, OK 0 00985004	06/18	N GAL	199,042	0 617	122,898 69	NFXMC MKT MKTG 3,072 47 MPROC 16,949 40 OKERRF 105 95 OKEXCS 100 65 OKPROD 2,118 98	100,833 37	R12	0 00985004	1,210 56		1,187 66
401837 FERGUSON 8H-14X GARVIN, OK 0 00985003	06/18	O BBL5	7,110	65 359	464,714 14	TAX 10,225 36	454,488 78	R12	0 00985003	4,577 42	100 72	4,476 70
										163,923 44	3,474 43	160,449 01

Newfield requires that address changes/corrections be submitted in writing. You can find the Notice of Change of Address form by logging into our owner relations website <<https://secure.pds-austin.com/newfield/login.asp>> If you prefer to have the form mailed to you, please email owner-relations@newfield.com <<mailto:owner-relations@newfield.com>> or call 281-210-3348 or toll free 866-415-4470 with your request.

The calculation of royalty and revenue payments for Newfield's share of production is based upon the revenues received by Newfield for the sale of the oil, gas or other products to non-affiliated purchasers or processors. The payment reflected in the check may show certain deductions under the column titled "Deducts" for a proportionate share of costs paid by Newfield to non-affiliated third parties who provide certain services with respect to the production that was sold. Where Newfield is the Operator of the well, this statement may also depict information with respect to production sold by other oil and gas producer(s) who have remitted their royalty share of proceeds to Newfield for distribution. As to those proceeds, the information shown in this statement is based upon the information Newfield received from the other producer(s) or their purchaser(s). Federal and State taxes have been deducted as required.

Legend

Product Codes (Gas = G, Oil = O, NGL = N)
 Volume (MKT = Marketed Volume)

R12 ROYALTY INTEREST
 RI Royalty Interest

TAX PRODUCTION TAXES
 MTT MID CON - TREATING/SEPARATION DEDUCTION
 MPROC MID CONT PAYOR REMITTED PROCESSING CHARGE
 MFL MID CON - FUEL / SHRINKAGE OR LINE LOSS DEDUCTION
 OKEXCS OKLAHOMA EXCISE TAX
 OKPROD OKLAHOMA PRODUCTION TAX
 MCM MID CON - COMPRESSION DEDUCTION
 MGT3 MID CON - GATHERING - 3RD PARTY GATHERING CHARGE
 OKMARG OKLAHOMA MARGINAL WELL FEE
 MKTG MARKETING FEE CHARGED TO MID C WORKING INTEREST OWNERS - 2 5%
 MLTR3 MAINLINE TRANSPORTATION
 MGT MID CON - GATHERING DEDUCTION
 OKERRF OKLAHOMA ENERGY RESOURCES REVOLVING FUND

DETACH AND RETAIN THIS STATEMENT FOR TAX PURPOSES. COPIES WILL NOT BE PROVIDED. WHEN MAKING INQUIRIES, PLEASE HAVE OWNER NUMBER AND REMIT NUMBER READILY AVAILABLE.

Rear Image

00014010010

NEWFIELD CHECK - 7-31-18 CHECK STUBS

Front Image

<p>Newfield Mid-Continent 4 Waterway Square Place Suite 100 The Woodlands Texas 77380 Owner Relations: 281-210-3348 866-415-4470 toll free owner-relations@newfield.com Call Center Hours: M-Th 8:00AM CST - 3:30PM CST F 8:00AM CST - 12:00PM CST</p>	21	<table border="1"><tr><td>2062157</td><td>118340 - 1</td></tr><tr><td>07/31/18</td><td>1902661</td></tr></table>	2062157	118340 - 1	07/31/18	1902661	<table border="1"><tr><td>56-382 412 Wells Fargo Bank, N.A. 115 Hospital Drive Van Wert OH 45891</td></tr><tr><td>\$179,486.63</td></tr></table>	56-382 412 Wells Fargo Bank, N.A. 115 Hospital Drive Van Wert OH 45891	\$179,486.63	0034950050
2062157	118340 - 1									
07/31/18	1902661									
56-382 412 Wells Fargo Bank, N.A. 115 Hospital Drive Van Wert OH 45891										
\$179,486.63										
<p>PAY One Hundred Seventy-Nine Thousand Four Hundred Eighty-Six Dollars and 63/100 Cents</p> <p>TO THE ORDER OF</p> <p>MARY & JAMES HARRISON FOUNDATION C/O BOKF NA AGENT PO BOX 1588 TULSA OK 74101-1588</p>	<p><i>James Harrison</i> Void 90 days after date of issue</p>									
<p>⑈01902661⑈ ⑆041203824⑆ 9600088745⑈</p>										

Rear Image

NEWFIELD CHECK - 7-31-18 CHECK STUBS

REORDER 901B1 • U S PATENT NO 5538290, 5575508, 5641183, 5785353, 5894364, 6030000

Newfield Mid-Continent
 4 Waterway Square Place Suite 100
 The Woodlands Texas 77380
 Owner Relations
 281-210-3348
 866-415-4470 toll free
 owner-relations@newfield.com
 Call Center Hours
 M-Th 8 00AM CST - 3 30PM CST
 F 8 00AM CST - 12 00PM CST

21

MARY & JAMES HARRISON FOUNDATION

Owner Number 118340 - 1
 Check Number 1902661
 Remit Number 2062157
 Date 07/31/18

Page 1 of 8



PCE 003495
 MARY & JAMES HARRISON FOUNDATION
 C/O BOKF NA AGENT
 PO BOX 1588
 TULSA OK 74101-1588



If you would like to be paid by Direct Deposit, please contact Owner Relations.

DETACH AND RETAIN THIS STATEMENT FOR TAX PURPOSES COPIES WILL NOT BE PROVIDED WHEN MAKING INQUIRIES, PLEASE HAVE OWNER NUMBER AND REMIT NUMBER READILY AVAILABLE

Newfield Exploration is actively acquiring additional interests in its properties. If you are interested in selling your Working, Overriding Royalty or Royalty (Mineral) interest please contact our Owner Relations department at 866-415-4470 or email owner-relations@newfield.com

Lease Number Lease Name County, State Entitled Interest	Prod Date mm/yy	Product U O M Factor	MKT Volume	Price	MKT Gross Ded Code	Deducts	MKT Net	Type	Payment Decimal	Owner Gross	Owner Deduct	Owner Net
325532 DESKINS 1H-7X GRADY, OK 0 00148521	12/17	G MCF 1 0722	14,310	3 194	45,703 41	NFXMC MKT	28,485 69	RI2	0 00148521	67 88		66 91
					MCM	5,233 34			0 00000000		0 00	
					MFL	4,643 86			0 00000000		0 00	
					MGT	4,651 68			0 00000000		0 00	
					MGT3	899 17			0 00000000		0 00	
					MKTG	1,142 59			0 00000000		0 00	
					OKERRF	30 28			0 00148521		0 04	
					OKEXCS	28 76			0 00148521		0 04	
					OKMARG	2 15			0 00148521		0 00	
					OKPROD	605 51			0 00148521		0 89	
325532 DESKINS 1H-7X GRADY, OK 0 00148521	12/17	G MCF 1 0722	-14,340	3 185	-45,689 04	NFXMC MKT	-28,697 50	RI2	0 00148521	-67 85		-66 88
					MCM	-5,182 42			0 00000000		0 00	
					MFL	-4,483 01			0 00000000		0 00	
					MGT	-4,608 42			0 00000000		0 00	
					MGT3	-908 13			0 00000000		0 00	
					MKTG	-1,141 73			0 00000000		0 00	
					OKERRF	-30 49			0 00148521		-0 04	
					OKEXCS	-28 97			0 00148521		-0 04	
					OKMARG	-2 16			0 00148521		0 00	
					OKPROD	-609 82			0 00148521		-0 89	
325532 DESKINS 1H-7X GRADY, OK 0 00148521	12/17	N GAL	66,323	0 718	47,597 26	NFXMC MKT	38,367 85	RI2	0 00148521	70 70		69 39
					MKTG	1,189 93			0 00000000		0 00	
					MPROC	7,172 59			0 00000000		0 00	
					OKERRF	40 43			0 00148521		0 06	
					OKEXCS	38 40			0 00148521		0 06	
					OKPROD	808 49			0 00148521		1 19	

Rear Image

NEWFIELD CHECK - 7-31-18 CHECK STUBS

Newfield Mid-Continent
 4 Waterway Square Place Suite 100
 The Woodlands Texas 77380
 Owner Relations
 281-210-3348
 866-415-4470 toll free
 owner-relations@newfield.com
 Call Center Hours
 M-Th 8 00AM CST - 3 30PM CST
 F 8 00AM CST - 12 00PM CST

MARY & JAMES HARRISON FOUNDATION
 Owner Number 118340 - 1
 Check Number 1902661
 Remit Number 2062157
 Date 07/31/18

Lease Number Lease Name County, State Entitled Interest	Prod Date mm/yy	Product U O M Factor	MKT Volume	Price	MKT Gross Ded Code	Deducts	MKT Net	Type	Payment Decimal	Owner Gross	Owner Deduct	Owner Net
325532 DESKINS 1H-7X GRADY, OK 0 00148521	12/17	N GAL	-86,462	0 718	-47,697 18	NFXMC MKT	-38,448 40	RI2	0 00148521	-70 85		-69 54
					MKTG -1,192 43				0 00000000		0 00	
					MPROC -7,187 84				0 00000000		0 00	
					OKERRF -40 51				0 00148521		-0 08	
					OKEXCS -38 48				0 00148521		-0 08	
					OKPROD -810 19				0 00148521		-1 19	
325532 DESKINS 1H-7X GRADY, OK 0 00148521	01/18	G MCF 1 0635	14,214	3 102	44,092 75	NFXMC MKT	27,116 54	RI2	0 00148521	65 48		64 54
					MCM 5,216 65				0 00000000		0 00	
					MFL 4,507 73				0 00000000		0 00	
					MGT 4,636 84				0 00000000		0 00	
					MGT3 685 54				0 00000000		0 00	
					MKTG 1,102 32				0 00000000		0 00	
					OKERRF 28 84				0 00148521		0 04	
					OKEXCS 27 39				0 00148521		0 04	
					OKMARG 2 14				0 00148521		0 00	
					OKPROD 576 70				0 00148521		0 86	
325532 DESKINS 1H-7X GRADY, OK 0 00148521	01/18	G MCF 1 0635	-14,246	3 092	-44,055 08	NFXMC MKT	-27,209 25	RI2	0 00148521	-65 42		-64 48
					MCM -5,216 65				0 00000000		0 00	
					MFL -4,577 50				0 00000000		0 00	
					MGT -4,636 84				0 00000000		0 00	
					MGT3 -895 24				0 00000000		0 00	
					MKTG -1,101 37				0 00000000		0 00	
					OKERRF -28 93				0 00148521		-0 04	
					OKEXCS -27 49				0 00148521		-0 04	
					OKMARG -2 14				0 00148521		0 00	
					OKPROD -578 58				0 00148521		-0 86	
325532 DESKINS 1H-7X GRADY, OK 0 00148521	01/18	N GAL	67,590	0 736	49,758 18	NFXMC MKT	40,449 26	RI2	0 00148521	73 90		72 53
					MKTG 1,243 96				0 00000000		0 00	
					MPROC 7,151 07				0 00000000		0 00	
					OKERRF -42 61				0 00148521		0 06	
					OKEXCS 40 48				0 00148521		0 06	
					OKPROD 852 14				0 00148521		1 25	
325532 DESKINS 1H-7X GRADY, OK 0 00148521	01/18	N GAL	-67,745	0 736	-49,872 89	NFXMC MKT	-40,542 62	RI2	0 00148521	-74 07		-72 70
					MKTG -1,246 83				0 00000000		0 00	
					MPROC -7,167 48				0 00000000		0 00	
					OKERRF -42 70				0 00148521		-0 06	
					OKEXCS -40 57				0 00148521		-0 06	
					OKPROD -854 11				0 00148521		-1 25	
325532 DESKINS 1H-7X GRADY, OK 0 00148521	03/18	G MCF 1 0419	11,035	2 486	27,429 25	NFXMC MKT	15,776 52	RI2	0 00148521	40 75		40 23
					MCM 3,983 51				0 00000000		0 00	
					MFL 2,575 15				0 00000000		0 00	
					MGT 3,540 59				0 00000000		0 00	
					MGT3 508 63				0 00000000		0 00	
					MKTG 685 73				0 00000000		0 00	
					OKERRF -16 83				0 00148521		0 02	
					OKEXCS 15 98				0 00148521		0 02	
					OKMARG 1 66				0 00148521		0 00	
					OKPROD 336 43				0 00148521		0 48	
325532 DESKINS 1H-7X GRADY, OK 0 00148521	03/18	G MCF 1 0419	-11,035	2 486	-27,429 56	NFXMC MKT	-15,776 72	RI2	0 00148521	-40 75		-40 23
					MCM -3,983 51				0 00000000		0 00	
					MFL -2,575 18				0 00000000		0 00	
					MGT -3,540 66				0 00000000		0 00	
					MGT3 -508 63				0 00000000		0 00	
					MKTG -685 74				0 00000000		0 00	
					OKERRF -16 83				0 00148521		-0 02	
					OKEXCS -15 98				0 00148521		-0 02	
					OKMARG -1 66				0 00148521		0 00	
					OKPROD -336 43				0 00148521		-0 48	
325532 DESKINS 1H-7X GRADY, OK 0 00148521	03/18	N GAL	49,528	0 652	32,268 36	NFXMC MKT	25,406 89	RI2	0 00148521	47 94		47 10
					MKTG 806 71				0 00000000		0 00	
					MPROC 5,480 62				0 00000000		0 00	
					OKERRF 26 79				0 00148521		0 04	
					OKEXCS 25 45				0 00148521		0 02	
					OKPROD 535 76				0 00148521		0 78	
325532 DESKINS 1H-7X GRADY, OK 0 00148521	03/18	N GAL	-49,528	0 652	-32,268 36	NFXMC MKT	-25,406 84	RI2	0 00148521	-47 94		-47 10
					MKTG -806 71				0 00000000		0 00	
					MPROC -5,480 67				0 00000000		0 00	
					OKERRF -26 79				0 00148521		-0 04	
					OKEXCS -25 45				0 00148521		-0 02	
					OKPROD -535 76				0 00148521		-0 78	

004950502



DETACH AND RETAIN THIS STATEMENT FOR TAX PURPOSES COPIES WILL NOT BE PROVIDED WHEN MAKING INQUIRIES, PLEASE HAVE OWNER NUMBER AND REMIT NUMBER READILY AVAILABLE

Rear Image

NEWFIELD CHECK - 7-31-18 CHECK STUBS

Newfield Mid-Continent
 4 Waterway Square Place Suite 100
 The Woodlands Texas 77380
 Owner Relations
 281-210-3348
 866-415-4470 toll free
 owner-relations@newfield.com
 Call Center Hours
 M-Th 8 00AM CST - 3 30PM CST
 F 8 00AM CST - 12 00PM CST

MARY & JAMES HARRISON FOUNDATION
 Owner Number **118340 - 1**
 Check Number **1902661**
 Remit Number **2062157**
 Date **07/31/18**

Lease Number Lease Name County, State Entitled Interest	Prod Date mm/yy	Product U O M Factor	MKT Volume	Price	MKT Gross Ded Code	Deducts	MKT Net	Type	Payment Decimal	Owner Gross	Owner Deduct	Owner Net
325532 DESKINS 1H-7X GRADY, OK 0 00148521	04/18	G MCF 1 0187	-7,264	2 423	-17,598 58	NFXMC MKT MCM -2,984 38 MFL -2,117 70 MGT -2,652 81 MKTG -449 43 MKTG -439 97 OKERRF -9 40 OKEXCS -8 92 OKMARG -1 10 OKPROD -187 89	-8,754 74	RI2	0 00148521	-26 14		-25 84
325532 DESKINS 1H-7X GRADY, OK 0 00148521	04/18	G MCF 1 0187	7,264	2 423	17,598 78	NFXMC MKT MCM 2,984 38 MFL 2,117 72 MGT 2,652 55 MKTG 449 43 MKTG 439 97 OKERRF 9 40 OKEXCS 8 92 OKMARG 1 10 OKPROD 187 89	8,754 97	RI2	0 00148521	26 14		25 84
325532 DESKINS 1H-7X GRADY, OK 0 00148521	04/18	N GAL	-53,682	0 509	-27,343 46	NFXMC MKT MKTG -683 58 MPROC -4,072 82 OKERRF -23 27 OKEXCS -22 11 OKPROD -465 41	-22,088 00	RI2	0 00148521	-40 62		-39 92
325532 DESKINS 1H-7X GRADY, OK 0 00148521	04/18	N GAL	53,682	0 509	27,343 46	NFXMC MKT MKTG 683 58 MPROC 4,072 78 OKERRF 23 27 OKEXCS 22 11 OKPROD 465 41	22,088 04	RI2	0 00148521	40 62		39 92
325532 DESKINS 1H-7X GRADY, OK 0 00148521	05/18	G MCF 1 0083	11,134	2 482	27,638 84	NFXMC MKT MCM 3,844 74 MFL 3,359 73 MGT 3,506 13 MKTG 606 17 MKTG 690 97 OKERRF 16 25 OKEXCS 15 41 OKMARG 1 67 OKPROD 324 44	15,185 22	RI2	0 00148521	41 06		40 57
325532 DESKINS 1H-7X GRADY, OK 0 00148521	05/18	N GAL	49,515	0 778	38,535 98	NFXMC MKT MKTG 963 40 MPROC 5,393 78 OKERRF 33 14 OKEXCS 31 49 OKPROD 662 85	31,467 87	RI2	0 00148521	57 25		56 18
325532 DESKINS 1H-7X GRADY, OK 0 00148521	05/18	O BBL5	5,792	69 094	400,177 99	TAX 8,804 18	391,373 81	RI2	0 00148521	594 34	13 10	581 24
334591 FERGUSON 1H-14X GARVIN, OK 0 01044737	05/18	O BBL5	174	69 094	12,047 86	TAX 867 45	11,180 41	RI2	0 01044737	125 87	9 04	116 83
335081 TINA 1H-26X GARVIN, OK 0 02138135	05/18	G MCF 1 0607	13,536	2 312	31,296 14	NFXMC MKT MCM 4,738 45 MFL 3,959 54 MGT 1,288 20 MKTG 762 40 MTT 0 00 OKERRF 21 31 OKEXCS 20 24 OKMARG 2 03 OKPROD 1,491 70	19,043 81	RI2	0 02138135	669 15		638 33
335081 TINA 1H-26X GARVIN, OK 0 02138135	05/18	N GAL	81,865	0 643	52,656 68	NFXMC MKT MKTG 1,316 42 MPROC 7,180 21 OKERRF 45 48 OKEXCS 43 20 OKPROD 3,183 35	40,974 75	RI2	0 02138135	1,125 86	31 90	1,055 90
335081 TINA 1H-26X GARVIN, OK 0 02138135	05/18	O BBL5	915	68 994	63,123 67	TAX 4,544 95	58,578 72	RI2	0 02138135	1,349 68	97 17	1,252 51

DETACH AND RETAIN THIS STATEMENT FOR TAX PURPOSES COPIES WILL NOT BE PROVIDED WHEN MAKING INQUIRIES, PLEASE HAVE OWNER NUMBER AND REMIT NUMBER READILY AVAILABLE

NEWFIELD CHECK - 7-31-18 CHECK STUBS

Newfield Mid-Continent
 4 Waterway Square Place Suite 100
 The Woodlands Texas 77380
 Owner Relations
 281-210-3348
 866-415-4470 toll free
 owner-relations@newfield.com
 Call Center Hours
 M-Th 8 00AM CST - 3 30PM CST
 F 8 00AM CST - 12 00PM CST

MARY & JAMES HARRISON FOUNDATION
 Owner Number 118340 - 1
 Check Number 1902661
 Remit Number 2062157
 Date 07/31/18

Lease Number Lease Name County, State Entitled Interest	Prod Date mm/yy	Product U O M Factor	MKT Volume	Price	MKT Gross Ded Code	Deducts	MKT Net	Type	Payment Decimal	Owner Gross	Owner Deduct	Owner Net
398091 FERGUSON 2H-14X GARVIN, OK 0 00655653	05/18	G MCF 1 0684	50	2 340	117 53	NFXMC MKT MCM 18 35 MFL 15 33 MGT 4 99 MKTG 2 94 MTT 0 00 OKERRF 0 08 OKEXCS 0 07 OKMARG 0 01 OKPROD 1 58 212 40	74 40	RI2	0 00655653	0 79		0 78
398091 FERGUSON 2H-14X GARVIN, OK 0 00655653	05/18	N GAL	342	0 621		NFXMC MKT MKTG 5 31 MPROC 28 00 OKERRF 0 18 OKEXCS 0 17 OKPROD 3 69 212 40	175 44	RI2	0 00655653	1 39		1 37
398093 FERGUSON 3H-14X GARVIN, OK 0 00654956	05/18	G MCF 1 0684	23,673	2 339	55,382 81	NFXMC MKT MCM 8,645 76 MFL 7,226 21 MGT 2,350 98 MKTG 1,384 57 MTT 0 00 OKERRF 37 18 OKEXCS 35 30 OKMARG 3 55 OKPROD 743 20	35,061 15	RI2	0 00654956	362 75		357 41
398093 FERGUSON 3H-14X GARVIN, OK 0 00654956	05/18	N GAL	161,169	0 621	100,088 71	NFXMC MKT MKTG 2,502 22 MPROC 13,194 62 OKERRF 86 89 OKEXCS 82 55 OKPROD 1,737 88	82,674 46	RI2	0 00654956	655 55		643 08
398093 FERGUSON 3H-14X GARVIN, OK 0 00654955	05/18	O BBL5	6,497	67 994	441,739 11	TAX 9,718 91	432,020 20	RI2	0 00654955	2,893 18		2,829 54
398095 FERGUSON 4H-14X GARVIN, OK 0 00692560	05/18	G MCF 1 0684	40,985	2 333	95,603 57	NFXMC MKT MCM 14,635 24 MFL 12,232 27 MGT 3,979 65 MKTG 2,390 09 MTT 0 00 OKERRF 64 78 OKEXCS 61 52 OKMARG 6 16 OKPROD 1,295 13	61,124 47	RI2	0 00692560	662 12		652 28
398095 FERGUSON 4H-14X GARVIN, OK 0 00692560	05/18	N GAL	262,062	0 618	161,838 92	NFXMC MKT MKTG 4,045 97 MPROC 22,335 41 OKERRF 139 50 OKEXCS 132 53 OKPROD 2,790 07	132,709 82	RI2	0 00692560	1,120 84		1,099 64
398095 FERGUSON 4H-14X GARVIN, OK 0 00692557	05/18	O BBL5	8,562	67 994	582,153 47	TAX 12,808 24	569,345 23	RI2	0 00692557	4,031 76		3,943 05
398097 FERGUSON 5H-14X GARVIN, OK 0 00709645	05/18	G MCF 1 0684	43,813	2 333	102,200 60	NFXMC MKT MCM 15,645 13 MFL 13,076 35 MGT 4,254 27 MKTG 2,555 02 MTT 0 00 OKERRF 69 23 OKEXCS 65 76 OKMARG 6 58 OKPROD 1,384 49	65,344 41	RI2	0 00709645	725 25		714 45
398097 FERGUSON 5H-14X GARVIN, OK 0 00709645	05/18	N GAL	280,146	0 618	173,006 45	NFXMC MKT MKTG 4,325 16 MPROC 23,876 64 OKERRF 149 13 OKEXCS 141 67 OKPROD 2,982 60	141,870 88	RI2	0 00709645	1,227 72		1,204 47
398097 FERGUSON 5H-14X GARVIN, OK 0 00709645	05/18	O BBL5	9,895	67 994	672,793 09	TAX 14,802 44	657,990 65	RI2	0 00709645	4,774 44		4,669 40

0034650503



DETACH AND RETAIN THIS STATEMENT FOR TAX PURPOSES. COPIES WILL NOT BE PROVIDED WHEN MAKING INQUIRIES. PLEASE HAVE OWNER NUMBER AND REMIT NUMBER READILY AVAILABLE

Rear Image

NEWFIELD CHECK - 7-31-18 CHECK STUBS

Newfield Mid-Continent
 4 Waterway Square Place Suite 100
 The Woodlands Texas 77380
 Owner Relations
 281-210-3348
 866-415-4470 toll free
 owner-relations@newfield.com
 Call Center Hours
 M-Th 8 00AM CST - 3 30PM CST
 F 8 00AM CST - 12 00PM CST

MARY & JAMES HARRISON FOUNDATION
 Owner Number **118340 - 1**
 Check Number **1902661**
 Remit Number **2062157**
 Date **07/31/18**

Lease Number Lease Name County, State Entitled Interest	Prod Date mm/yy	Product U O M Factor	MKT Volume	Price	MKT Gross Ded Code	Deducts	MKT Net	Type	Payment Decimal	Owner Gross	Owner Deduct	Owner Net
398099 FERGUSON 6H-14X GARVIN, OK 0 00686951	05/18	G MCF 1 0684	35,338	2 333	82,431 29	NFXMC MKT MCM 12,618 80 MFL 10,546 91 MGT 3,431 34 MKTG 2,060 76 MTT 0 00 OKERRF 55 83 OKEXCS 53 04 OKMARG 5 31 OKPROD 1,116 68	52,702 17	RI2	0 00686951	566 25		557 84
398099 FERGUSON 6H-14X GARVIN, OK 0 00686951	05/18	N GAL	225,955	0 618	139,540 72	NFXMC MKT MKTG 3,488 52 MPROC 19,258 03 OKERRF 120 28 OKEXCS 114 27 OKPROD 2,405 66	114,424 10	RI2	0 00686951	958 57		940 41
398099 FERGUSON 6H-14X GARVIN, OK 0 00686951	05/18	O BBLs	7,152	67 904	486,296 71	TAX 10,699 25	475,597 46	RI2	0 00686951	3,340 63	73 50	3,267 13
398101 TINA 2H-23X GARVIN, OK 0 03580117	05/18	G MCF 1 0585	39,948	2 299	91,850 09	NFXMC MKT MCM 13,565 56 MFL 11,338 22 MGT 3,688 78 MKTG 2,296 25 MTT 0 00 OKERRF 63 26 OKEXCS 60 09 OKMARG 6 00 OKPROD 1,265 15	59,881 35	RI2	0 03580117	3,268 34		3,238 41
398101 TINA 2H-23X GARVIN, OK 0 03580117	05/18	N GAL	224,824	0 602	135,322 62	NFXMC MKT MKTG 3,383 07 MPROC 20,702 92 OKERRF 114 62 OKEXCS 108 69 OKPROD 2,292 39	109,184 20	RI2	0 03580117	4,844 69		4,754 63
398101 TINA 2H-23X GARVIN, OK 0 03580117	05/18	O BBLs	2,937	68 944	202,454 41	TAX 4,454 15	198,000 26	RI2	0 03580117	7,248 10	159 47	7,088 63
398103 TINA 3H-23X GARVIN, OK 0 03628326	05/18	G MCF 1 0609	45,151	2 307	104,178 01	NFXMC MKT MCM 15,518 57 MFL 12,970 56 MGT 4,219 85 MKTG 2,604 45 MTT 0 00 OKERRF 71 47 OKEXCS 67 90 OKMARG 6 78 OKPROD 1,429 38	87,642 28	RI2	0 03628326	3,779 91		3,722 71
398103 TINA 3H-23X GARVIN, OK 0 03628326	05/18	N GAL	262,181	0 606	158,775 97	NFXMC MKT MKTG 3,969 40 MPROC 23,583 47 OKERRF 135 09 OKEXCS 128 34 OKPROD 2,701 85	128,696 17	RI2	0 03628326	5,760 91		5,653 35
398103 TINA 3H-23X GARVIN, OK 0 03628326	05/18	O BBLs	3,827	68 944	263,821 84	TAX 5,804 28	258,017 56	RI2	0 03628326	9,572 33	210 59	9,361 74
398105 TINA 4H-23X GARVIN, OK 0 03565360	05/18	G MCF 1 0599	55,864	2 305	128,756 41	NFXMC MKT MCM 19,159 16 MFL 16,013 40 MGT 5,209 81 MKTG 3,218 91 MTT 0 00 OKERRF 88 37 OKEXCS 83 96 OKMARG 8 39 OKPROD 1,767 48	83,649 26	RI2	0 03565360	4,590 63		4,521 19
398105 TINA 4H-23X GARVIN, OK 0 03565360	05/18	N GAL	321,962	0 613	197,335 65	NFXMC MKT MKTG 4,933 39 MPROC 28,239 53 OKERRF 168 10 OKEXCS 159 69 OKPROD 3,361 92	160,150 94	RI2	0 03565360	7,035 74		6,904 19

DETACH AND RETAIN THIS STATEMENT FOR TAX PURPOSES COPIES WILL NOT BE PROVIDED WHEN MAKING INQUIRIES, PLEASE HAVE OWNER NUMBER AND REMIT NUMBER READILY AVAILABLE

NEWFIELD CHECK - 7-31-18 CHECK STUBS

Newfield Mid-Continent
 4 Waterway Square Place Suite 100
 The Woodlands Texas 77380
 Owner Relations
 281-210-3348
 866-415-4470 toll free
 owner-relations@newfield.com
 Call Center Hours
 M-Th 8 00AM CST - 3 30PM CST
 F 8 00AM CST - 12 00PM CST

MARY & JAMES HARRISON FOUNDATION
 Owner Number 118340 - 1
 Check Number 1902661
 Remit Number 2062157
 Date 07/31/18

Lease Number Lease Name County, State Entitled Interest	Prod Date mm/yy	Product U O M Factor	MKT Volume	Price	MKT Gross Ded Code	Deducts	MKT Net	Type	Payment Decimal	Owner Gross	Owner Deduct	Owner Net
398105 TINA 4H-23X GARVIN, OK O 03565360	05/18	O BBLS	3,654	68 944	251,919 40	TAX 5,542 42	246,376 98	RI2	0 03565360 0 03565360	8,981 83	197 60	8,784 23
398107 TINA 5H-23X GARVIN, OK O 03607346	05/18	G MCF 1 0636	57,717	2 322	134,001 62	NFXMC MKT MCM 20,479 65 MFL 17,117 08 MGT 5,568 88 MKTG 3,350 04 MTT 0 00 OKERRF 90 84 OKEXCS 86 29 OKMARG 8 67 OKPROD 1,816 72	85,939 80	RI2	0 03607346 0 00000000 0 00000000 0 00000000 0 00000000 0 03607346 0 03607346 0 03607346 0 03607346	4,833 89	0 00 0 00 0 00 0 00 3 27 6 79 0 31 65 55	4,761 65
398107 TINA 5H-23X GARVIN, OK O 03607346	05/18	N GAL	363,507	0 630	229,137 22	NFXMC MKT MKTG 5,728 43 MPROC 31,254 78 OKERRF 197 88 OKEXCS 187 99 OKPROD 3,957 65	188,590 82	RI2	0 03607346 0 00000000 0 00000000 0 03607346 0 03607346 0 03607346	8,265 78	0 00 0 00 7 13 6 79 142 76	8,109 08
398107 TINA 5H-23X GARVIN, OK O 03607346	05/18	O BBLS	5,453	68 944	375,936 62	TAX 8,270 89	367,665 73	RI2	0 03607346 0 00000000 0 00000000 0 03607346 0 03607346	13,561 32	298 37	13,262 95
398109 TINA 8H-23X GARVIN, OK O 03570944	05/18	G MCF 1 0622	52,609	2 316	121,839 60	NFXMC MKT MCM 18,472 19 MFL 15,439 23 MGT 5,023 01 MKTG 3,046 99 MTT 0 00 OKERRF 82 91 OKEXCS 76 76 OKMARG 7 90 OKPROD 1,658 10	78,449 59	RI2	0 03570944 0 00000000 0 00000000 0 00000000 0 00000000 0 00000000 0 03570944 0 03570944 0 03570944	4,350 84	0 00 0 00 0 00 0 00 0 00 2 96 2 81 0 28 59 21	4,285 58
398109 TINA 8H-23X GARVIN, OK O 03570944	05/18	N GAL	322,272	0 629	202,563 61	NFXMC MKT MKTG 5,064 09 MPROC 28,191 12 OKERRF 174 37 OKEXCS 165 65 OKPROD 3,487 45	166,176 01	RI2	0 03570944 0 00000000 0 00000000 0 03570944 0 03570944 0 03570944	7,233 45	0 00 0 00 6 23 5 90 124 54	7,096 78
398109 TINA 6H-23X GARVIN, OK O 03570944	05/18	O BBLS	4,741	68 944	326,845 30	TAX 7,190 85	319,654 45	RI2	0 03570944 0 03570944	11,671 48	256 77	11,414 71
401752 TINA 7H-23X GARVIN, OK O 03576013	05/18	G MCF 1 0629	45,457	2 317	105,339 01	NFXMC MKT MCM 15,961 81 MFL 13,341 03 MGT 4,340 38 MKTG 2,633 48 MTT 0 00 OKERRF 71 70 OKEXCS 68 11 OKMARG 6 83 OKPROD 1,433 92	67,842 84	RI2	0 03576013 0 00000000 0 00000000 0 00000000 0 00000000 0 00000000 0 03576013 0 03576013 0 03576013	3,766 93	0 00 0 00 0 00 0 00 0 00 2 57 2 45 0 24 51 29	3,710 38
401752 TINA 7H-23X GARVIN, OK O 03576013	05/18	N GAL	279,785	0 614	171,734 89	NFXMC MKT MKTG 4,293 37 MPROC 24,359 93 OKERRF 147 37 OKEXCS 140 01 OKPROD 2,947 50	140,435 38	RI2	0 03576013 0 00000000 0 00000000 0 03576013 0 03576013 0 03576013	8,141 27	0 00 0 00 5 27 5 00 105 41	6,025 59
401752 TINA 7H-23X GARVIN, OK O 03576013	05/18	O BBLS	4,621	68 944	318,582 40	TAX 7,009 06	311,573 34	RI2	0 03576013 0 03576013	11,392 58	250 63	11,141 95
401754 TINA 8H-26 GARVIN, OK O 04292763	05/18	G MCF 1 0610	25,743	2 307	59,392 44	NFXMC MKT MCM 8,839 56 MFL 7,388 19 MGT 2,403 68 MKTG 1,484 81 MTT 0 00 OKERRF 40 76 OKEXCS 38 72 OKMARG 3 87 OKPROD 815 22	38,550 96	RI2	0 04292763 0 00000000 0 00000000 0 00000000 0 00000000 0 00000000 0 04292763 0 04292763 0 04292763 0 04292763	2,549 58	0 00 0 00 0 00 0 00 0 00 1 75 1 67 0 17 35 00	2,510 99

00349600504

DETACH AND RETAIN THIS STATEMENT FOR TAX PURPOSES COPIES WILL NOT BE PROVIDED WHEN MAKING INQUIRIES, PLEASE HAVE OWNER NUMBER AND REMIT NUMBER READILY AVAILABLE

Rear Image

NEWFIELD CHECK - 7-31-18 CHECK STUBS

Newfield Mid-Continent
 4 Waterway Square Place Suite 100
 The Woodlands Texas 77380
 Owner Relations
 281-210-3348
 866-415-4470 toll free
 owner-relations@newfield.com
 Call Center Hours
 M-Th 8 00AM CST - 3 30PM CST
 F 8 00AM CST - 12 00PM CST

MARY & JAMES HARRISON FOUNDATION
 Owner Number 118340 - 1
 Check Number 1902661
 Remit Number 2062157
 Date 07/31/18

Page 7 of 8

Lease Number Lease Name County, State Entitled Interest	Prod Date mm/yyyy	Product U O M Factor	MKT Volume	Price	MKT Gross Ded Code	Deducts	MKT Net	Type	Payment Decimal	Owner Gross	Owner Deduct	Owner Net
401754 TINA 8H-26 GARVIN, OK 0 04292763	05/18	N GAL	149,797	0 593	88,890 87	NFXMC MKT MKTG 2,222 27 MPROC 13,490 39 OKERRF 75 40 OKEXCS 71 63 OKPROD 1,508 01	71,782 59	RI2	0 04292763	3,815 87		3,744 83
401754 TINA 8H-26 GARVIN, OK 0 04292763	05/18	O BBLs	2,291	68 944	157,929 91	TAX 3,474 58	154,455 33	RI2	0 04292763	6,779 55	149 15	6,630 40
401835 FERGUSON 7H-14X GARVIN, OK 0 01007463	05/18	G MCF 1 0684	47,267	2 334	110,312 63	NFXMC MKT MCM 16,944 46 MFL 14,162 34 MGT 4,607 58 MKTG 2,757 82 MIT 0 00 OKERRF 74 60 OKEXCS 70 87 OKMARG 7 10 OKPROD 1,491 96	70,452 14	RI2	0 01007463	1,111 36		1,094 78
401835 FERGUSON 7H-14X GARVIN, OK 0 01007463	05/18	N GAL	304,148	0 630	191,495 99	NFXMC MKT MKTG 4,787 40 MPROC 25,859 60 OKERRF 165 64 OKEXCS 157 35 OKPROD 3,312 73	157,658 10	RI2	0 01007463	1,929 24		1,892 62
401835 FERGUSON 7H-14X GARVIN, OK 0 01007464	05/18	O BBLs	11,229	67 994	763,509 54	TAX 16,798 34	746,711 20	RI2	0 01007464	7,692 12	169 24	7,522 88
401837 FERGUSON 8H-14X GARVIN, OK 0 00985004	05/18	G MCF 1 0684	35,796	2 334	83,543 18	NFXMC MKT MCM 12,832 57 MFL 10,725 58 MGT 3,489 48 MKTG 2,088 58 MIT 0 00 OKERRF 56 50 OKEXCS 53 67 OKMARG 5 38 OKPROD 1,129 91	53,353 32	RI2	0 00985004	822 90		810 63
401837 FERGUSON 8H-14X GARVIN, OK 0 00985004	05/18	N GAL	230,341	0 630	145,025 85	NFXMC MKT MKTG 3,625 65 MPROC 19,584 27 OKERRF 125 44 OKEXCS 119 17 OKPROD 2,508 83	119,395 43	RI2	0 00985004	1,428 49		1,401 39
401837 FERGUSON 8H-14X GARVIN, OK 0 00985003	05/18	O BBLs	8,275	67 994	562,652 21	TAX 12,379 18	550,273 03	RI2	0 00985003	5,542 11	121 93	5,420 18
										183,275 44	3,786 81	179,486 63

Newfield requires that address changes/corrections be submitted in writing. You can find the Notice of Change of Address form by logging into our owner relations website <<https://secure.pds-austin.com/newfield/login.asp>> If you prefer to have the form mailed to you, please email owner-relations@newfield.com <<mailto:owner-relations@newfield.com>> or call 281-210-3348 or toll free 866-415-4470 with your request

The calculation of royalty and revenue payments for Newfield's share of production is based upon the revenues received by Newfield for the sale of the oil, gas or other products to non-affiliated purchasers or processors. The payment reflected in the check may show certain deductions under the column titled "Deducts" for a proportionate share of costs paid by Newfield to non-affiliated third parties who provide certain services with respect to the production that was sold. Where Newfield is the Operator of the well, this statement may also depict information with respect to production sold by other oil and gas producer(s) who have remitted their royalty share of proceeds to Newfield for distribution. As to those proceeds, the information shown in this statement is based upon the information Newfield received from the other producer(s) or their purchaser(s). Federal and State taxes have been deducted as required.

Legend

Product Codes (Gas = G, Oil = O, NGL = N)
 Volume MKT = Marketed Volume

DETACH AND RETAIN THIS STATEMENT FOR TAX PURPOSES. COPIES WILL NOT BE PROVIDED WHEN MAKING INQUIRIES. PLEASE HAVE OWNER NUMBER AND REMIT NUMBER READILY AVAILABLE.

NEWFIELD CHECK - 7-31-18 CHECK STUBS

Newfield Mid-Continent
4 Waterway Square Place Suite 100
The Woodlands Texas 77380
Owner Relations
281-210-3348
866-415-4470 toll free
owner-relations@newfield.com
Call Center Hours
M-Th 8 00AM CST - 3 30PM CST
F 8.00AM CST - 12 00PM CST

MARY & JAMES HARRISON FOUNDATION

Owner Number	118340 - 1
Check Number	1902661
Remit Number	2062157
Date	07/31/18

Page 8 of 8

Legend (continued)

RI2 ROYALTY INTEREST

TAX	PRODUCTION TAXES
MTT	MID CON - TREATING/SEPARATION DEDUCTION
MPROC	MID CONT PAYOR REMITTED PROCESSING CHARGE
MFL	MID CON - FUEL / SHRINKAGE OR LINE LOSS DEDUCTION
OKEXCS	OKLAHOMA EXCISE TAX
OKPROD	OKLAHOMA PRODUCTION TAX
MCM	MID CON - COMPRESSION DEDUCTION
MGT3	MID CON - GATHERING - 3RD PARTY GATHERING CHARGE
OKMARG	OKLAHOMA MARGINAL WELL FEE
MKTG	MARKETING FEE CHARGED TO MID C WORKING INTEREST OWNERS - 2.5%
MGT	MID CON - GATHERING DEDUCTION
OKERRF	OKLAHOMA ENERGY RESOURCES REVOLVING FUND

00349510505



DETACH AND RETAIN THIS STATEMENT FOR TAX PURPOSES. COPIES WILL NOT BE PROVIDED. WHEN MAKING INQUIRIES, PLEASE HAVE OWNER NUMBER AND REMIT NUMBER READILY AVAILABLE.

Rear Image

NEWFIELD CHECK - 6-29-18 CHECK STUBS

REORDER 901B1 - U S PATENT NO 5538290, 5575506, 5541183, 5795353, 5884064, 0030000

Newfield Mid-Continent
 4 Waterway Square Place Suite 100
 The Woodlands Texas 77380
 Owner Relations
 281-210-3348
 866-415-4470 toll free
 owner-relations@newfield.com
 Call Center Hours
 M-Th 8 00AM CST - 3 30PM CST
 F 8 00AM CST - 12 00PM CST

14

MARY & JAMES HARRISON FOUNDATION

Owner Number 118340 - 1
 Check Number 1892075
 Remit Number 2042666
 Date 06/29/18

Page 1 of 86

If you would like to be paid by Direct Deposit, please contact Owner Relations.



PCE 000746
 MARY & JAMES HARRISON FOUNDATION
 C/O BOKF NA AGENT
 PO BOX 1588
 TULSA OK 74101

DETACH AND RETAIN THIS STATEMENT FOR TAX PURPOSES COPIES WILL NOT BE PROVIDED WHEN MAKING INQUIRIES, PLEASE HAVE OWNER NUMBER AND REMIT NUMBER READILY AVAILABLE

Newfield Exploration is actively acquiring additional interests in its properties. If you are interested in selling your Working, Overriding Royalty or Royalty (Mineral) interest please contact our Owner Relations department at 866-415-4470 or email owner-relations@newfield.com

Lease Number Lease Name County, State Entitled Interest	Prod Date mm/yyyy	Product U O M Factor	MKT Volume	Price	MKT Gross Ded Code	Deducts	MKT Net	Type	Payment Decimal	Owner Gross	Owner Deduct	Owner Net
325532 DESKINS 1H-7X GRADY, OK 0 00148521	11/17	G MCF 1 0642	-14,498	2 957	-42,871 94	NFXMC MKT	-26,319 19	R12	0 00148521	-63 70		-62 79
					MCM	-5,344 70		0 00000000		0 00		
					MFL	-4,158 36		0 00000000		0 00		
					MGT	-4,750 66		0 00000000		0 00		
					MGT3	-629 09		0 00000000		0 00		
					MKTG	-1,071 80		0 00000000		0 00		
					OKERRF	-27 99		0 00148521		-0 04		
					OKEXCS	-26 59		0 00148521		-0 04		
					OKMARG	-2 18		0 00148521		0 00		
					OKPROD	-559 78		0 00148521		-0 83		
325532 DESKINS 1H-7X GRADY, OK 0 00148521	11/17	G MCF 1 0642	14,461	2 968	42,915 26	NFXMC MKT	26,227 91	R12	0 00148521	63 75		62 85
					MCM	5,344 70		0 00000000		0 00		
					MFL	4,298 69		0 00000000		0 00		
					MGT	4,750 66		0 00000000		0 00		
					MGT3	624 33		0 00000000		0 00		
					MKTG	1,072 88		0 00000000		0 00		
					OKERRF	27 89		0 00148521		0 04		
					OKEXCS	26 51		0 00148521		0 03		
					OKMARG	2 17		0 00148521		0 00		
					OKPROD	557 93		0 00148521		0 83		
325532 DESKINS 1H-7X GRADY, OK 0 00148521	11/17	N GAL	-72,339	0 758	-54,840 37	NFXMC MKT	-45,040 87	R12	0 00148521	-81 45		-79 92
					MKTG	-1,371 01		0 00000000		0 00		
					MPROC	-7,410 94		0 00000000		0 00		
					OKERRF	-47 43		0 00148521		-0 07		
					OKEXCS	-45 05		0 00148521		-0 07		
					OKPROD	-948 56		0 00148521		-1 39		

NEWFIELD CHECK - 6-29-18 CHECK STUBS

Newfield Mid-Continent
 4 Waterway Square Place Suite 100
 The Woodlands Texas 77380
 Owner Relations
 281-210-3348
 866-415-4470 toll free
 owner-relations@newfield.com
 Call Center Hours
 M-Th 8 00AM CST - 3 30PM CST
 F 8 00AM CST - 12 00PM CST

MARY & JAMES HARRISON FOUNDATION
 Owner Number 118340 - 1
 Check Number 1892075
 Remit Number 2042666
 Date 06/29/18

Lease Number Lease Name County, State Entitled Interest	Prod Date mm/yy	Product U O M Factor	MKT Volume	Price	MKT Gross Ded Code	Deducts	MKT Net	Type	Payment Decimal	Owner Gross	Owner Deduct	Owner Net
325532 DESKINS 1H-7X GRADY, OK 0 00148521	11/17	N GAL	72,150	0.758	54,697.25	NFXMC MKT	44,923.05	RI2	0.00148521	81.24		79.72
					MKTG 1,367.43				0.00000000		0.00	
					MPROC 7,391.88				0.00000000		0.00	
					OKERRF 47.31				0.00148521		0.07	
					OKEXCS 44.94				0.00148521		0.07	
					OKPROD 946.11				0.00148521		1.38	
325532 DESKINS 1H-7X GRADY, OK 0 00148521	04/18	G MCF 1 0187	7,264	2.423	17,598.56	NFXMC MKT	8,754.74	RI2	0.00148521	26.14		25.84
					MCM 2,984.38				0.00000000		0.00	
					MFL 2,117.70				0.00000000		0.00	
					MGT 2,652.61				0.00000000		0.00	
					MGT3 449.43				0.00000000		0.00	
					MKTG 439.97				0.00000000		0.00	
					OKERRF 9.40				0.00148521		0.01	
					OKEXCS 8.92				0.00148521		0.01	
					OKMARG 1.10				0.00148521		0.00	
					OKPROD 187.89				0.00148521		0.28	
325532 DESKINS 1H-7X GRADY, OK 0 00148521	04/18	N GAL	53,682	0.509	27,343.46	NFXMC MKT	22,088.00	RI2	0.00148521	40.62		39.92
					MKTG 683.58				0.00000000		0.00	
					MPROC 4,072.62				0.00000000		0.00	
					OKERRF 23.27				0.00148521		0.02	
					OKEXCS 22.11				0.00148521		0.02	
					OKPROD 465.41				0.00148521		0.66	
325532 DESKINS 1H-7X GRADY, OK 0 00148521	04/18	O BBLs	5,832	85.453	381,697.24		373,298.57	RI2	0.00148521	566.89		554.43
					TAX 8,398.67				0.00148521		12.46	
334591 FERGUSON 1H-14X GARVIN, OK 0 01044737	01/15	G MCF 1 0222	-54,174	3.450	-186,916.81	NFXMC MKT	-129,548.18	RI	0.01044737	-1,952.78		-1,935.76
					MCM -19,298.49				0.00000000		0.00	
					MFL -26,027.28				0.00000000		0.00	
					MGT -5,078.55				0.00000000		0.00	
					MKTG -4,872.92				0.00000000		0.00	
					MTT -1,081.67				0.00000000		0.00	
					OKERRF -135.43				0.01044737		-1.43	
					OKEXCS -128.66				0.01044737		-1.36	
					OKMARG -8.14				0.01044737		-0.08	
					OKPROD -1,354.31				0.01044737		-14.15	
334591 FERGUSON 1H-14X GARVIN, OK 0 01044737	01/15	G MCF 1 0222	0		0.00	NFXMC MKT	-399.27	RI	0.01044737	0.00		0.04
					MCM 0.00				0.00000000		0.00	
					MFL 0.00				0.00000000		0.00	
					MGT 0.00				0.00000000		0.00	
					MKTG 0.00				0.00000000		0.00	
					MTT 404.09				0.00000000		0.00	
					OKERRF -0.40				0.01044737		0.00	
					OKEXCS -0.38				0.01044737		0.00	
					OKMARG 0.00				0.01044737		0.00	
					OKPROD -4.04				0.01044737		-0.04	
334591 FERGUSON 1H-14X GARVIN, OK 0 01044737	01/15	G MCF 1 0222	54,174	3.450	186,916.81	NFXMC MKT	129,546.30	RI2	0.01044737	1,952.78		1,935.76
					MCM 19,298.49				0.00000000		0.00	
					MFL 26,027.28				0.00000000		0.00	
					MGT 5,078.55				0.00000000		0.00	
					MKTG 4,872.92				0.00000000		0.00	
					MTT 1,081.67				0.00000000		0.00	
					OKERRF 135.43				0.01044737		1.43	
					OKEXCS 128.66				0.01044737		1.36	
					OKMARG 8.14				0.01044737		0.08	
					OKPROD 1,354.31				0.01044737		14.15	
334591 FERGUSON 1H-14X GARVIN, OK 0 01044737	01/15	G MCF 1 0222	0		0.00	NFXMC MKT	399.27	RI2	0.01044737	0.00		-0.04
					MCM 0.00				0.00000000		0.00	
					MFL 0.00				0.00000000		0.00	
					MGT 0.00				0.00000000		0.00	
					MKTG 0.00				0.00000000		0.00	
					MTT -404.09				0.00000000		0.00	
					OKERRF 0.40				0.01044737		0.00	
					OKEXCS 0.38				0.01044737		0.00	
					OKMARG 0.00				0.01044737		0.00	
					OKPROD 4.04				0.01044737		0.04	
334591 FERGUSON 1H-14X GARVIN, OK 0 01044737	01/15	N GAL	-423,257	0.329	-139,354.53	NFXMC MKT	-109,988.84	RI	0.01044737	-1,455.87		-1,441.55
					MKTG -3,483.66				0.00000000		0.00	
					MPROC -24,823.95				0.00000000		0.00	
					OKERRF -114.53				0.01044737		-1.20	
					OKEXCS -108.80				0.01044737		-1.14	
					OKPROD -1,145.31				0.01044737		-11.98	

0007450602



NEWFIELD CHECK - 6-29-18 CHECK STUBS

Newfield Mid-Continent
 4 Waterway Square Place Suite 100
 The Woodlands Texas 77380
 Owner Relations
 281-210-3348
 866-415-4470 toll free
 owner-relations@newfield.com
 Call Center Hours
 M-Th 8 00AM CST - 3 30PM CST
 F 8 00AM CST - 12 00PM CST

MARY & JAMES HARRISON FOUNDATION
 Owner Number 118340 - 1
 Check Number 1892075
 Remit Number 2042666
 Date 06/29/18

Lease Number Lease Name County, State Entitled Interest	Prod Date mm/yyyy	Product U O M Factor	MKT Volume	Price	MKT Gross Ded Code	Deducts	MKT Net	Type	Payment Decimal	Owner Gross	Owner Deduct	Owner Net
334591 FERGUSON 1H-14X GARVIN, OK 0 01044737	01/15	N GAL	423,267	0 329	139,354 53	NFXMC MKT MKTG 3,483 86 MPROC 24,823 95 OKERRF 114 53 OKEXCS 108 80 OKPROD 1,145 31	108,987 43	RI2	0 01044737	1,455 87		1,441 55
334591 FERGUSON 1H-14X GARVIN, OK 0 01044737	01/15	O BBL5	-18,944	42 715	-809,200 32	TAX -9,736 25	-799,464 07	RI	0 01044737	-8,454 02		-8,352 30
334591 FERGUSON 1H-14X GARVIN, OK 0 01044737	01/15	O BBL5	18,944	42 715	809,200 32	TAX 9,736 25	799,464 07	RI2	0 01044737	8,454 02		8,352 30
334591 FERGUSON 1H-14X GARVIN, OK 0 01044737	02/15	G MCF 1 0361	-75,925	2 999	-227,701 46	NFXMC MKT MCM -26,061 73 MFL -30,349 77 MGT -6,858 35 MKTG -5,692 54 MTT -1,505 57 OKERRF -162 93 OKEXCS -154 78 OKMARG -11 40 OKPROD -1,629 26 0 00	-155,782 91	RI	0 01044737	-2,378 89		-2,358 44
334591 FERGUSON 1H-14X GARVIN, OK 0 01044737	02/15	G MCF 1 0361	0		0 00	NFXMC MKT MCM 0 00 MFL 0 00 MGT 0 00 MKTG 0 00 MTT 1,183 68 OKERRF -1 18 OKEXCS -1 12 OKMARG 0 00 OKPROD -11 84	-1,169 54	RI	0 01044737	0 00		0 14
334591 FERGUSON 1H-14X GARVIN, OK 0 01044737	02/15	G MCF 1 0361	75,925	2 999	227,701 46	NFXMC MKT MCM 26,061 73 MFL 30,349 77 MGT 6,858 35 MKTG 5,692 54 MTT 1,505 57 OKERRF 162 93 OKEXCS 154 78 OKMARG 11 40 OKPROD 1,629 26 0 00	155,780 61	RI2	0 01044737	2,378 89		2,358 44
334591 FERGUSON 1H-14X GARVIN, OK 0 01044737	02/15	G MCF 1 0361	0		0 00	NFXMC MKT MCM 0 00 MFL 0 00 MGT 0 00 MKTG 0 00 MTT -1,183 68 OKERRF 1 18 OKEXCS 1 12 OKMARG 0 00 OKPROD 11 84	1,169 54	RI2	0 01044737	0 00		-0 14
334591 FERGUSON 1H-14X GARVIN, OK 0 01044737	02/15	N GAL	-532,246	0 379	-201,588 27	NFXMC MKT MKTG -5,039 71 MPROC -33,523 61 OKERRF -168 06 OKEXCS -159 66 OKPROD -1,680 65	-161,466 12	RI	0 01044737	-2,106 06		-2,085 07
334591 FERGUSON 1H-14X GARVIN, OK 0 01044737	02/15	N GAL	532,246	0 379	201,588 27	NFXMC MKT MKTG 5,039 71 MPROC 33,523 61 OKERRF 168 06 OKEXCS 159 66 OKPROD 1,680 65	161,464 09	RI2	0 01044737	2,106 07		2,085 08
334591 FERGUSON 1H-14X GARVIN, OK 0 01044737	02/15	O BBL5	-18,812	45 259	-851,408 18	TAX -10,240 17	-841,168 01	RI	0 01044737	-8,894 98		-8,787 99
334591 FERGUSON 1H-14X GARVIN, OK 0 01044737	02/15	O BBL5	-6	45 609	-285 97	TAX -3 44	-282 53	RI	0 01044737	-2 97		-2 94

NEWFIELD CHECK - 6-29-18 CHECK STUBS

Newfield Mid-Continent
 4 Waterway Square Place Suite 100
 The Woodlands Texas 77380
 Owner Relations
 281-210-3348
 866-415-4470 toll free
 owner-relations@newfield.com
 Call Center Hours
 M-Th 8 00AM CST - 3 30PM CST
 F 8 00AM CST - 12 00PM CST

MARY & JAMES HARRISON FOUNDATION

Owner Number 118340 - 1
 Check Number 1892075
 Remit Number 2042666
 Date 06/29/18

Lease Number Lease Name County, State Entitled Interest	Prod Date mm/yy	Product U O M Factor	MKT Volume	Price	MKT Gross Ded Code	Deducts	MKT Net	Type	Payment Decimal	Owner Gross	Owner Deduct	Owner Net																		
334591 FERGUSON 1H-14X GARVIN, OK 0 01044737	02/15	O BBLs	18,812	45 259	851,408 18		841,168 01	RI2	0 01044737	8,894 98		8,787 99																		
					TAX	10,240 17			0 01044737		106 99																			
334591 FERGUSON 1H-14X GARVIN, OK 0 01044737	02/15	O BBLs	6	45 609	285 97		282 53	RI2	0 01044737	2 97		2 94																		
					TAX	3 44			0 01044737		0 03																			
334591 FERGUSON 1H-14X GARVIN, OK 0 01044737	03/15	G MCF 1 0371	-53,506	3 011	-191,216 53	NFXMC MKT	-130,870 45	RI	0 01044737	-1,997 71		-1,980 51																		
					MCM	-21,836 13			0 00000000		0 00																			
					MFL	-25,503 48			0 00000000		0 00																			
					MGT	-5,746 35			0 00000000		0 00																			
					MKTG	-4,780 41			0 00000000		0 00																			
					MTT	-1,260 98			0 00000000		0 00																			
					OKERRF	-136 87			0 01044737		-1 44																			
					OKEXCS	-130 03			0 01044737		-1 37																			
					OKMARG	-9 54			0 01044737		-0 10																			
					OKPROD	-1,368 70			0 01044737		-14 29																			
					0 00	NFXMC MKT			-823 54		RI		0 01044737	0 00		0 08														
334591 FERGUSON 1H-14X GARVIN, OK 0 01044737	03/15	G MCF 1 0371	0		0 00	NFXMC MKT	-823 54	RI	0 01044737	0 00		0 08																		
					MCM	0 00			0 00000000		0 00																			
					MFL	0 00			0 00000000		0 00																			
					MGT	0 00			0 00000000		0 00																			
					MKTG	0 00			0 00000000		0 00																			
					MTT	833 49			0 00000000		0 00																			
					OKERRF	-0 83			0 01044737		0 00																			
					OKEXCS	-0 79			0 01044737		0 00																			
					OKMARG	0 00			0 01044737		0 00																			
					OKPROD	-8 33			0 01044737		-0 08																			
					334591 FERGUSON 1H-14X GARVIN, OK 0 01044737	03/15			G MCF 1 0371		53,506		3 011	191,216 53	NFXMC MKT	130,868 52	RI2	0 01044737	1,997 71		1,980 51									
334591 FERGUSON 1H-14X GARVIN, OK 0 01044737	03/15	G MCF 1 0371	0		MCM	21,836 13	0 00000000	0 00																						
					MFL	25,503 48	0 00000000	0 00																						
					MGT	5,746 35	0 00000000	0 00																						
					MKTG	4,780 41	0 00000000	0 00																						
					MTT	1,260 98	0 00000000	0 00																						
					OKERRF	136 87	0 01044737	1 44																						
					OKEXCS	130 03	0 01044737	1 37																						
					OKMARG	9 54	0 01044737	0 10																						
					OKPROD	1,368 70	0 01044737	14 29																						
					0 00	NFXMC MKT	823 54	RI2	0 01044737	0 00		-0 08																		
					334591 FERGUSON 1H-14X GARVIN, OK 0 01044737	03/15	N GAL	-446,771	0 363	-162,161 67	NFXMC MKT	-128,778 91	RI	0 01044737	-1,694 16		-1,677 41													
MKTG	-4,054 04	0 00000000	0 00																											
MPROC	-28,088 16	0 00000000	0 00																											
OKERRF	-134 07	0 01044737	-1 41																											
OKEXCS	-127 37	0 01044737	-1 34																											
OKPROD	-1,340 74	0 01044737	-14 00																											
334591 FERGUSON 1H-14X GARVIN, OK 0 01044737	03/15	N GAL	446,771	0 363						162,161 67	NFXMC MKT			128,777 27		RI2		0 01044737	1,694 16		1,677 41									
334591 FERGUSON 1H-14X GARVIN, OK 0 01044737	03/15	O BBLs	-17,058	41 634						-710,183 83				-701,637 43		RI		0 01044737	-7,419 56		-7,330 28									
										TAX	-8,546 40							0 01044737		-89 28										
										334591 FERGUSON 1H-14X GARVIN, OK 0 01044737	03/15							O BBLs		-9		41 983	-398 00		-393 21	RI	0 01044737	-4 14		-4 09
										TAX	-4 79							0 01044737		-0 05										
					334591 FERGUSON 1H-14X GARVIN, OK 0 01044737	03/15	O BBLs	17,058	41 634	710,183 83		701,637 43	RI2		0 01044737		7,419 55			7,330 27										
TAX	8,546 40	0 01044737	89 28																											

0007480603



NEWFIELD CHECK - 6-29-18 CHECK STUBS

Newfield Mid-Continent
 4 Waterway Square Place Suite 100
 The Woodlands Texas 77380
 Owner Relations
 281-210-3348
 866-415-4470 toll free
 owner-relations@newfield.com
 Call Center Hours
 M-Th 8 00AM CST - 3 30PM CST
 F 8 00AM CST - 12 00PM CST

MARY & JAMES HARRISON FOUNDATION	
Owner Number	118340 - 1
Check Number	1892075
Remit Number	2042666
Date	06/29/18

Lease Number Lease Name County, State Entitled Interest	Prod Date mm/yy	Product U O M Factor	MKT Volume	Price	MKT Gross Ded Code	Deducts	MKT Net	Type	Payment Decimal	Owner Gross	Owner Deduct	Owner Net
334591 FERGUSON 1H-14X GARVIN, OK 0 01044737	03/15	O BBL5	9	41 983	398 00	TAX 4 79	393 21	RI2	0 01044737	4 14		4 09
334591 FERGUSON 1H-14X GARVIN, OK 0 01044737	04/15	G MCF 1 0376	-81,619	2 675	-218,337 55	NFXMC MKT MCM -27,367 60 MFL -28,480 23 MGT -7,202 00 MKTG -5,458 44 MTT -1,606 83 OKERRF -153 68 OKEXCS -146 00 OKMARG -12 26 OKPROD -1,536 81	-146,860 59	RI	0 01044737	-2,281 05		-2,281 73
334591 FERGUSON 1H-14X GARVIN, OK 0 01044737	04/15	G MCF 1 0376	0		0 00	NFXMC MKT MCM 0 00 MFL 0 00 MGT 0 00 MKTG 0 00 MTT 167 24 OKERRF -0 17 OKEXCS -0 16 OKMARG 0 00 OKPROD -1 67	-165 24	RI	0 01044737	0 00		0 01
334591 FERGUSON 1H-14X GARVIN, OK 0 01044737	04/15	G MCF 1 0376	81,619	2 675	218,337 55	NFXMC MKT MCM 27,367 60 MFL 28,480 23 MGT 7,202 00 MKTG 5,458 44 MTT 1,606 83 OKERRF 153 68 OKEXCS 146 00 OKMARG 12 26 OKPROD 1,536 81	146,858 39	RI2	0 01044737	2,281 05		2,281 73
334591 FERGUSON 1H-14X GARVIN, OK 0 01044737	04/15	G MCF 1 0376	0		0 00	NFXMC MKT MCM 0 00 MFL 0 00 MGT 0 00 MKTG 0 00 MTT -167 24 OKERRF 0 17 OKEXCS 0 16 OKMARG 0 00 OKPROD 1 67	165 24	RI2	0 01044737	0 00		-0 01
334591 FERGUSON 1H-14X GARVIN, OK 0 01044737	04/15	N GAL	-540,292	0 353	-190,809 31	NFXMC MKT MKTG -4,770 23 MPROC -35,203 38 OKERRF -155 61 OKEXCS -147 83 OKPROD -1,556 06	-149,401 70	RI	0 01044737	-1,993 46		-1,974 02
334591 FERGUSON 1H-14X GARVIN, OK 0 01044737	04/15	N GAL	540,292	0 353	190,809 31	NFXMC MKT MKTG 4,770 23 MPROC 35,203 38 OKERRF 155 61 OKEXCS 147 83 OKPROD 1,556 06	149,399 78	RI2	0 01044737	1,993 46		1,974 02
334591 FERGUSON 1H-14X GARVIN, OK 0 01044737	04/15	O BBL5	-17,111	46 904	-802,563 09	TAX -9,650 52	-792,912 57	RI	0 01044737	-8,384 66		-8,283 84
334591 FERGUSON 1H-14X GARVIN, OK 0 01044737	04/15	O BBL5	-5	47 254	-223 51	TAX -2 69	-220 82	RI	0 01044737	-2 33		-2 30
334591 FERGUSON 1H-14X GARVIN, OK 0 01044737	04/15	O BBL5	17,111	46 904	802,563 09	TAX 9,650 52	792,912 57	RI2	0 01044737	8,384 65	100 82	8,283 83
334591 FERGUSON 1H-14X GARVIN, OK 0 01044737	04/15	O BBL5	5	47 254	223 51	TAX 2 69	220 82	RI2	0 01044737	2 33	0 03	2 30

NEWFIELD CHECK - 6-29-18 CHECK STUBS

Newfield Mid-Continent
 4 Waterway Square Place Suite 100
 The Woodlands Texas 77380
 Owner Relations
 281-210-3348
 866-415-4470 toll free
 owner-relations@newfield.com
 Call Center Hours
 M-Th 8 00AM CST - 3 30PM CST
 F 8 00AM CST - 12 00PM CST

MARY & JAMES HARRISON FOUNDATION

Owner Number 118340 - 1
 Check Number 1892075
 Remit Number 2042666
 Date 06/29/18

Lease Number Lease Name County, State Entitled Interest	Prod Date mm/yy	Product U O M Factor	MKT Volume	Price	MKT Gross Ded Code	Deducts	MKT Net	Type	Payment Decimal	Owner Gross	Owner Deduct	Owner Net
334591 FERGUSON 1H-14X GARVIN, OK 0 01044737	05/15	G MCF 1 0346	-80,092	2 648	-212,107 19	NFXMC MKT MCM -26,775 75 MFL -27,667 49 MGT -7,046 25 MKTG -5,302 68 MTT -1,572 08 OKERRF -149 05 OKEXCS -141 59 OKMARG -12 03 OKPROD -1,490 46 0 00	-142,422 81	RI	0 01044737	-2,215 98	0 00 0 00 0 00 0 00 0 00 -1 56 -1 49 -0 12 -15 57	-2,197 22
334591 FERGUSON 1H-14X GARVIN, OK 0 01044737	05/15	G MCF 1 0346	0		0 00	NFXMC MKT MCM 0 00 MFL 0 00 MGT 0 00 MKTG 0 00 MTT 185 55 OKERRF -0 19 OKEXCS -0 18 OKMARG 0 00 OKPROD -1 86	-183 32	RI	0 01044737	0 00	0 00 0 00 0 00 0 00 0 00 0 00 0 00 0 00 0 00	0 02
334591 FERGUSON 1H-14X GARVIN, OK 0 01044737	05/15	G MCF 1 0346	80,092	2 648	212,107 19	NFXMC MKT MCM 26,775 75 MFL 27,667 49 MGT 7,046 25 MKTG 5,302 68 MTT 1,572 08 OKERRF 149 05 OKEXCS 141 59 OKMARG 12 03 OKPROD 1,490 46	142,420 67	RI2	0 01044737	2,215 98	0 00 0 00 0 00 0 00 0 00 1 56 1 49 0 12 15 57	2,197 22
334591 FERGUSON 1H-14X GARVIN, OK 0 01044737	05/15	G MCF 1 0346	0		0 00	NFXMC MKT MCM 0 00 MFL 0 00 MGT 0 00 MKTG 0 00 MTT -185 55 OKERRF 0 19 OKEXCS 0 18 OKMARG 0 00 OKPROD 1 86	183 32	RI2	0 01044737	0 00	0 00 0 00 0 00 0 00 0 00 0 00 0 00 0 00 0 02	-0 02
334591 FERGUSON 1H-14X GARVIN, OK 0 01044737	05/15	N GAL	-528,605	0 321	-169,615 76	NFXMC MKT MKTG -4,240 39 MPROC -34,442 07 OKERRF -135 17 OKEXCS -128 42 OKPROD -1,351 74	-129,896 21	RI	0 01044737	-1,772 03	0 00 0 00 -1 42 -1 36 -14 12	-1,755 13
334591 FERGUSON 1H-14X GARVIN, OK 0 01044737	05/15	N GAL	528,605	0 321	169,615 76	NFXMC MKT MKTG 4,240 39 MPROC 34,442 07 OKERRF 135 17 OKEXCS 128 42 OKPROD 1,351 74	129,694 50	RI2	0 01044737	1,772 03	0 00 0 00 1 42 1 36 14 12	1,755 13
334591 FERGUSON 1H-14X GARVIN, OK 0 01044737	05/15	O BBLS	-16,008	52 525	-840,810 15	TAX -10,103 71	-830,706 44	RI	0 01044737	-8,784 26	-105 57	-8,678 69
334591 FERGUSON 1H-14X GARVIN, OK 0 01044737	05/15	O BBLS	-2	52 876	-123 20	TAX -1 48	-121 72	RI	0 01044737	-1 28	-0 01	-1 27
334591 FERGUSON 1H-14X GARVIN, OK 0 01044737	05/15	O BBLS	16,008	52 525	840,810 15	TAX 10,103 71	830,706 44	RI2	0 01044737	8,784 26	105 57	8,678 68
334591 FERGUSON 1H-14X GARVIN, OK 0 01044737	05/15	O BBLS	2	52 876	123 20	TAX 1 48	121 72	RI2	0 01044737	1 28	0 01	1 27

00074600604



NEWFIELD CHECK - 6-29-18 CHECK STUBS

Newfield Mid-Continent
 4 Waterway Square Place Suite 100
 The Woodlands Texas 77380
 Owner Relations
 281-210-3348
 866-415-4470 toll free
 owner-relations@newfield.com
 Call Center Hours
 M-Th 8 00AM CST - 3 30PM CST
 F 8 00AM CST - 12 00PM CST

MARY & JAMES HARRISON FOUNDATION
 Owner Number 118340 - 1
 Check Number 1892075
 Remit Number 2042666
 Date 06/29/18

Lease Number Lease Name County, State Entitled Interest	Prod Date mm/yyyy	Product U O M Factor	MKT Volume	Price	MKT Gross Ded Code	Deducts	MKT Net	Type	Payment Decimal	Owner Gross	Owner Deduct	Owner Net
334591 FERGUSON 1H-14X GARVIN, OK 0 01044737	06/15	G MCF 1 0650	-50,247	3 092	-155,348 85	NFXMC MKT MCM -17,292 28 MFL -20,283 86 MGT -4,550 60 MKTG -3,883 72 MTT -1,015 28 OKERRF -112 23 OKEXCS -106 62 OKMARG -7 55 OKPROD -1,122 27	-107,340 87	RI	0 01044737	-1,622 97		-1,608 88
334591 FERGUSON 1H-14X GARVIN, OK 0 01044737	06/15	G MCF 1 0650	50,247	3 092	155,348 85	NFXMC MKT MCM 17,292 28 MFL 20,283 86 MGT 4,550 60 MKTG 3,883 72 MTT 1,015 28 OKERRF 112 23 OKEXCS 106 62 OKMARG 7 55 OKPROD 1,122 27	107,338 30	RI2	0 01044737	1,622 97		1,608 88
334591 FERGUSON 1H-14X GARVIN, OK 0 01044737	06/15	N GAL	-341,383	0 268	-91,517 88	NFXMC MKT MKTG -2,287 95 MPROC -22,243 33 OKERRF -69 27 OKEXCS -65 81 OKPROD -692 75	-86,382 96	RI	0 01044737	-956 13		-947 52
334591 FERGUSON 1H-14X GARVIN, OK 0 01044737	06/15	N GAL	341,383	0 268	91,517 88	NFXMC MKT MKTG 2,287 95 MPROC 22,243 33 OKERRF 69 27 OKEXCS 65 81 OKPROD 692 75	86,382 03	RI2	0 01044737	956 13		947 52
334591 FERGUSON 1H-14X GARVIN, OK 0 01044737	06/15	O BBLs	-10,217	53 574	-547,392 25	TAX -6,577 10	-540,815 15	RI	0 01044737	-5,718 80	-66 70	-5,650 10
334591 FERGUSON 1H-14X GARVIN, OK 0 01044737	06/15	O BBLs	-3	53 923	-168 78	TAX -2 03	-166 75	RI	0 01044737	-1 76	-0 02	-1 74
334591 FERGUSON 1H-14X GARVIN, OK 0 01044737	06/15	O BBLs	10,217	53 574	547,392 25	TAX 6,577 10	540,815 15	RI2	0 01044737	5,718 81	66 70	5,650 11
334591 FERGUSON 1H-14X GARVIN, OK 0 01044737	06/15	O BBLs	3	53 923	168 78	TAX 2 03	166 75	RI2	0 01044737	1 76	0 02	1 74
334591 FERGUSON 1H-14X GARVIN, OK 0 01044737	07/15	G MCF 1 0310	-68,434	2 978	-203,779 52	NFXMC MKT MCM -22,799 24 MFL -26,581 18 MGT -5,999 80 MKTG -5,094 49 MTT -1,336 60 OKERRF -147 06 OKEXCS -139 71 OKMARG -10 28 OKPROD -1,470 61	-140,652 98	RI	0 01044737	-2,128 98		-2,110 49
334591 FERGUSON 1H-14X GARVIN, OK 0 01044737	07/15	G MCF 1 0310	68,434	2 978	203,779 52	NFXMC MKT MCM 22,799 24 MFL 26,581 18 MGT 5,999 80 MKTG 5,094 49 MTT 1,336 60 OKERRF 147 06 OKEXCS 139 71 OKMARG 10 28 OKPROD 1,470 61	140,650 93	RI2	0 01044737	2,128 98		2,110 49
334591 FERGUSON 1H-14X GARVIN, OK 0 01044737	07/15	N GAL	-450,100	0 252	-113,597 11	NFXMC MKT MKTG -2,839 93 MPROC -29,327 02 OKERRF -84 27 OKEXCS -80 06 OKPROD -842 70	-80,676 45	RI	0 01044737	-1,186 80		-1,176 33

NEWFIELD CHECK - 6-29-18 CHECK STUBS

Newfield Mid-Continent
 4 Waterway Square Place Suite 100
 The Woodlands Texas 77380
 Owner Relations
 281-210-3348
 866-415-4470 toll free
 owner-relations@newfield.com
 Call Center Hours
 M-Th 8 00AM CST - 3 30PM CST
 F 8 00AM CST - 12 00PM CST

MARY & JAMES HARRISON FOUNDATION

Owner Number 118340 - 1
 Check Number 1892075
 Remit Number 2042666
 Date 06/29/18

Lease Number Lease Name County, State Enfranchised Interest	Prod Date mm/yy	Product U O M Factor	MKT Volume	Price	MKT Gross Ded Code	Deducts	MKT Net	Type	Payment Decimal	Owner Gross	Owner Deduct	Owner Net
334591 FERGUSON 1H-14X GARVIN, OK 0 01044737	07/15	N GAL	450,100	0.252	113,597.11	NFXMC MKT MKTG 2,859.93 MPROC 29,327.02 OKERRF 84.27 OKEXCS 80.06 OKPROD 842.70	80,675.31	RI2	0.01044737	1,186.80	0.00 0.00 0.87 0.82 8.78	1,176.33
334591 FERGUSON 1H-14X GARVIN, OK 0 01044737	07/15	O BBLs	-12,855	46.002	-591,345.60	TAX -7,111.57	-584,234.03	RI	0.01044737	-6,177.99	-74.29	-6,103.70
334591 FERGUSON 1H-14X GARVIN, OK 0 01044737	07/15	O BBLs	-6	46.352	-275.33	TAX -3.31	-272.02	RI	0.01044737	-2.85	-0.03	-2.82
334591 FERGUSON 1H-14X GARVIN, OK 0 01044737	07/15	O BBLs	12,855	46.002	591,345.60	TAX 7,111.57	584,234.03	RI2	0.01044737	6,178.00	74.29	6,103.71
334591 FERGUSON 1H-14X GARVIN, OK 0 01044737	07/15	O BBLs	6	46.352	275.33	TAX 3.31	272.02	RI2	0.01044737	2.85	0.03	2.82
334591 FERGUSON 1H-14X GARVIN, OK 0 01044737	08/15	G MCF 1 0422	-73,793	3.064	-226,081.72	MCM -25,598.89 MFL -30,257.39 MGT -6,736.55 MKTG -5,652.04 MTT -1,477.52 OKERRF -162.01 OKEXCS -153.91 OKMARG -11.08 OKPROD -1,620.11	-154,916.38	RI	0.01044737	-2,361.96	0.00 0.00 0.00 0.00 0.00 -1.69 -1.61 -0.10 -16.92	-2,341.64
334591 FERGUSON 1H-14X GARVIN, OK 0 01044737	08/15	G MCF 1 0422	0		0.00	MCM 0.00 MFL 0.00 MGT 0.00 MKTG 0.00 MTT 980.91 OKERRF -0.98 OKEXCS -0.93 OKMARG 0.00 OKPROD -9.81	-969.19	RI	0.01044737	0.00	0.00 0.00 0.00 0.00 0.00 -0.01 -0.01 0.00 -0.10	0.12
334591 FERGUSON 1H-14X GARVIN, OK 0 01044737	08/15	G MCF 1 0422	73,793	3.064	226,081.72	MCM 25,598.89 MFL 30,257.39 MGT 6,736.55 MKTG 5,652.04 MTT 1,477.52 OKERRF 162.01 OKEXCS 153.91 OKMARG 11.08 OKPROD 1,620.11	154,914.10	RI2	0.01044737	2,361.96	0.00 0.00 0.00 0.00 0.00 1.69 1.61 0.10 16.92	2,341.64
334591 FERGUSON 1H-14X GARVIN, OK 0 01044737	08/15	G MCF 1 0422	0		0.00	MCM 0.00 MFL 0.00 MGT 0.00 MKTG 0.00 MTT -980.91 OKERRF 0.98 OKEXCS 0.93 OKMARG 0.00 OKPROD 9.81	969.19	RI2	0.01044737	0.00	0.00 0.00 0.00 0.00 0.00 0.01 0.01 0.00 0.10	-0.12
334591 FERGUSON 1H-14X GARVIN, OK 0 01044737	08/15	N GAL	-542,284	0.199	-107,832.58	MKTG -2,685.81 MPROC -32,928.26 OKERRF -74.90 OKEXCS -71.16 OKPROD -749.04	-71,553.87	RI	0.01044737	-1,126.55	0.00 0.00 -0.77 -0.73 -7.83	-1,117.22
334591 FERGUSON 1H-14X GARVIN, OK 0 01044737	08/15	N GAL	542,284	0.199	107,832.58	MKTG 2,685.81 MPROC 32,928.26 OKERRF 74.90 OKEXCS 71.16 OKPROD 749.04	71,552.78	RI2	0.01044737	1,126.55	0.00 0.00 0.77 0.73 7.83	1,117.22

00074800605

NEWFIELD CHECK - 6-29-18 CHECK STUBS

Newfield Mid-Continent
 4 Waterway Square Place Suite 100
 The Woodlands Texas 77380
 Owner Relations
 281-210-3348
 866-415-4470 toll free
 owner-relations@newfield.com
 Call Center Hours
 M-Th 8 00AM CST - 3 30PM CST
 F 8 00AM CST - 12 00PM CST

MARY & JAMES HARRISON FOUNDATION
 Owner Number 118340 - 1
 Check Number 1892075
 Remit Number 2042666
 Date 06/29/18

Lease Number Lease Name County, State Entitled Interest	Prod Date mm/yy	Product U O M Factor	MKT Volume	Price	MKT Gross Ded Code	Deducts	MKT Net	Type	Payment Decimal	Owner Gross	Owner Deduct	Owner Net
334591 FERGUSON 1H-14X GARVIN, OK 0 01044737	08/15	O BBLs	-11,549	37 713	-435,552 81 TAX	-5,245 28	-430,307 53	RI	0 01044737	-4,550 37	-54 80	-4,495 57
334591 FERGUSON 1H-14X GARVIN, OK 0 01044737	08/15	O BBLs	-6	38 063	-218 10 TAX	-2 63	-215 47	RI	0 01044737	-2 28	-0 03	-2 25
334591 FERGUSON 1H-14X GARVIN, OK 0 01044737	08/15	O BBLs	11,549	37 713	435,552 81 TAX	5,245 28	430,307 53	RI2	0 01044737	4,550 38	54 80	4,495 58
334591 FERGUSON 1H-14X GARVIN, OK 0 01044737	08/15	O BBLs	6	38 063	218 10 TAX	2 63	215 47	RI2	0 01044737	2 28	0 03	2 25
334591 FERGUSON 1H-14X GARVIN, OK 0 01044737	09/15	G MCF 1 0417	-68,483	2 787	-190,871 56 MCM MFL MGT MKTG MTT OKERRF OKEXCS OKMARG OKPROD	-23,180 76 -25,017 08 -6,100 20 -4,771 79 -1,354 37 -135 22 -128 46 -10 28 -1,352 19	-129,246 85	RI	0 01044737	-1,994 11	-14 13	-1,977 10
334591 FERGUSON 1H-14X GARVIN, OK 0 01044737	09/15	G MCF 1 0417	0		0 00 MCM MFL MGT MKTG MTT OKERRF OKEXCS OKMARG OKPROD	0 00 0 00 0 00 0 00 848 74 -0 85 -0 81 0 00 -8 49	-838 59	RI	0 01044737	0 00	0 00	0 08
334591 FERGUSON 1H-14X GARVIN, OK 0 01044737	09/15	G MCF 1 0417	68,483	2 787	190,871 56 MCM MFL MGT MKTG MTT OKERRF OKEXCS OKMARG OKPROD	23,180 76 25,017 08 6,100 20 4,771 79 1,354 37 135 22 128 46 10 28 1,352 19	129,244 93	RI2	0 01044737	1,994 11	14 13	1,977 10
334591 FERGUSON 1H-14X GARVIN, OK 0 01044737	09/15	G MCF 1 0417	0		0 00 MCM MFL MGT MKTG MTT OKERRF OKEXCS OKMARG OKPROD	0 00 0 00 0 00 0 00 -848 74 0 85 0 81 0 00 8 49	838 59	RI2	0 01044737	0 00	0 00	-0 08
334591 FERGUSON 1H-14X GARVIN, OK 0 01044737	09/15	N GAL	-457,405	0 290	-132,849 83 MKTG MPROC OKERRF OKEXCS OKPROD	-3,321 25 -29,817 78 -103 03 -97 88 -1,030 32	-98,775 83	RI	0 01044737	-1,387 93	-10 77	-1,375 02
334591 FERGUSON 1H-14X GARVIN, OK 0 01044737	09/15	N GAL	457,405	0 290	132,849 83 MKTG MPROC OKERRF OKEXCS OKPROD	3,321 25 29,817 78 103 03 97 88 1,030 32	98,774 49	RI2	0 01044737	1,387 93	10 77	1,375 02
334591 FERGUSON 1H-14X GARVIN, OK 0 01044737	09/15	O BBLs	-10,327	40 525	-418,516 94 TAX	-5,037 42	-413,479 52	RI	0 01044737	-4,372 36	-52 84	-4,319 72

NEWFIELD CHECK - 6-29-18 CHECK STUBS

Newfield Mid-Continent
 4 Waterway Square Place Suite 100
 The Woodlands Texas 77380
 Owner Relations
 281-210-3348
 866-415-4470 toll free
 owner-relations@newfield.com
 Call Center Hours
 M-Th 8 00AM CST - 3 30PM CST
 F 8 00AM CST - 12 00PM CST

MARY & JAMES HARRISON FOUNDATION

Owner Number **118340 - 1**
 Check Number **1892075**
 Remit Number **2042666**
 Date **06/29/18**

Lease Number Lease Name County, State Entitled Interest	Prod Date mm/yy	Product U O M Factor	MKT Volume	Price	MKT Gross Ded Code	Deducts	MKT Net	Type	Payment Decimal	Owner Gross	Owner Deduct	Owner Net
334591 FERGUSON 1H-14X GARVIN, OK 0 01044737	09/15	O BBLs	-4	40 126	-158 90 TAX	-1 91	-156 99	RI	0 01044737	-1 66	-0 02	-1 84
334591 FERGUSON 1H-14X GARVIN, OK 0 01044737	09/15	O BBLs	10,327	40 525	418,516 94 TAX	5,037 42	413,479 52	RI2	0 01044737	4,372 37	52 64	4,319 73
334591 FERGUSON 1H-14X GARVIN, OK 0 01044737	09/15	O BBLs	4	40 126	158 90 TAX	1 91	156 99	RI2	0 01044737	1 66	0 02	1 64
334591 FERGUSON 1H-14X GARVIN, OK 0 01044737	10/15	G MCF 1 0427	-64,383	2 707	-174,277 42 MCM MFL MGT MKTG MTT OKERRF OKEXCS OKMARG OKPROD	NFXMC MKT -21,813 33 -22,842 03 -5,740 35 -4,356 94 0 00 -123 88 -117 69 -9 67 -1,238 82	-118,423 35	RI	0 01044737	-1,820 74		-1,805 16
334591 FERGUSON 1H-14X GARVIN, OK 0 01044737	10/15	G MCF 1 0427	0		0 00 MCM MFL MGT MKTG MTT OKERRF OKEXCS OKMARG OKPROD	NFXMC MKT 0 00 0 00 0 00 0 00 -177 23 0 18 0 17 0 00 1 77	175 11	RI	0 01044737	0 00		-0 01
334591 FERGUSON 1H-14X GARVIN, OK 0 01044737	10/15	G MCF 1 0427	64,383	2 707	174,277 42 MCM MFL MGT MKTG MTT OKERRF OKEXCS OKMARG OKPROD	NFXMC MKT 21,813 33 22,842 03 5,740 35 4,356 94 0 00 123 88 117 69 9 67 1,238 82	118,421 60	RI2	0 01044737	1,820 74		1,805 16
334591 FERGUSON 1H-14X GARVIN, OK 0 01044737	10/15	G MCF 1 0427	0		0 00 MCM MFL MGT MKTG MTT OKERRF OKEXCS OKMARG OKPROD	NFXMC MKT 0 00 0 00 0 00 0 00 177 23 -0 18 -0 17 0 00 -1 77	-175 11	RI2	0 01044737	0 00		0 01
334591 FERGUSON 1H-14X GARVIN, OK 0 01044737	10/15	N GAL	-430,419	0 303	-130,582 64 MKTG MPROC OKERRF OKEXCS OKPROD	NFXMC MKT -3,264 57 -28,058 83 -102 52 -97 40 -1,025 24	-98,325 28	RI	0 01044737	-1,364 25		-1,351 42
334591 FERGUSON 1H-14X GARVIN, OK 0 01044737	10/15	N GAL	430,419	0 303	130,582 64 MKTG MPROC OKERRF OKEXCS OKPROD	NFXMC MKT 3,264 57 28,058 83 102 52 97 40 1,025 24	98,323 97	RI2	0 01044737	1,364 25		1,351 42
334591 FERGUSON 1H-14X GARVIN, OK 0 01044737	10/15	O BBLs	-9,653	41 460	-400,222 13 TAX	-4,816 44	-395,405 69	RI	0 01044737	-4,161 25	-50 32	-4,130 93
334591 FERGUSON 1H-14X GARVIN, OK 0 01044737	10/15	O BBLs	-2	41 058	-85 40 TAX	-1 03	-84 37	RI	0 01044737	-0 88	-0 01	-0 87

00074600606



NEWFIELD CHECK - 6-29-18 CHECK STUBS

Newfield Mid-Continent
 4 Waterway Square Place Suite 100
 The Woodlands Texas 77380
 Owner Relations
 281-210-3348
 866-415-4470 toll free
 owner-relations@newfield.com
 Call Center Hours
 M-Th: 8 00AM CST - 3 30PM CST
 F 8 00AM CST - 12 00PM CST

MARY & JAMES HARRISON FOUNDATION
 Owner Number 118340 - 1
 Check Number 1892075
 Remit Number 2042666
 Date 06/29/18

Lease Number Lease Name County, State Entitled Interest	Prod Date mm/yy	Product U O M Factor	MKT Volume	Price	MKT Gross Ded Code	Deducts	MKT Net	Type	Payment Decimal	Owner Gross	Owner Deduct	Owner Net
334591 FERGUSON 1H-14X GARVIN, OK 0 01044737	10/15	O BBLs	9,653	41 460	400,222 13 TAX	4,816 44	395,405 69	RI2	0 01044737 0 01044737	4,181 25	50 32	4,130 93
334591 FERGUSON 1H-14X GARVIN, OK 0 01044737	10/15	O BBLs	2	41 058	85 40 TAX	1 03	84 37	RI2	0 01044737 0 01044737	0 88	0 01	0 87
334591 FERGUSON 1H-14X GARVIN, OK 0 01044737	11/15	G MCF 1 0565	-55,150	2 226	-122,749 86 NFXMC MKT	-18,917 73 -18,077 13 -4,978 35 -3,068 75 0 00 -82 78 -78 64 -8 28 -827 77	-78,984 17	RI	0 01044737 0 00000000 0 00000000 0 00000000 0 00000000 0 00000000 0 01044737 0 01044737 0 01044737 0 01044737 0 01044737	-1,282 42		-1,272 06
334591 FERGUSON 1H-14X GARVIN, OK 0 01044737	11/15	G MCF 1 0565	0		0 00 NFXMC MKT	0 00 0 00 0 00 0 00 0 00 0 00 0 16 0 15 0 00 1 56	154 35	RI	0 01044737 0 00000000 0 00000000 0 00000000 0 00000000 0 00000000 0 01044737 0 01044737 0 01044737 0 01044737	0 00		-0 01
334591 FERGUSON 1H-14X GARVIN, OK 0 01044737	11/15	G MCF 1 0565	55,150	2 226	122,749 86 NFXMC MKT	18,917 73 16,077 13 4,978 35 3,068 75 0 00 82 78 78 64 8 28 827 77	78,982 93	RI2	0 01044737 0 00000000 0 00000000 0 00000000 0 00000000 0 00000000 0 01044737 0 01044737 0 01044737 0 01044737	1,282 42		1,272 06
334591 FERGUSON 1H-14X GARVIN, OK 0 01044737	11/15	G MCF 1 0565	0		0 00 NFXMC MKT	0 00 0 00 0 00 0 00 0 00 156 22 -0 16 -0 15 0 00 -1 56	-154 35	RI2	0 01044737 0 00000000 0 00000000 0 00000000 0 00000000 0 00000000 0 01044737 0 01044737 0 01044737 0 01044737	0 00		0 01
334591 FERGUSON 1H-14X GARVIN, OK 0 01044737	11/15	N GAL	-371,919	0 292	-108,519 45 NFXMC MKT	-2,712 99 -24,334 17 -84 19 -79 98 -841 85	-80,708 27	RI	0 01044737 0 00000000 0 00000000 0 01044737 0 01044737 0 01044737 0 01044737	-1,133 74		-1,123 28
334591 FERGUSON 1H-14X GARVIN, OK 0 01044737	11/15	N GAL	371,919	0 292	108,519 45 NFXMC MKT	2,712 99 24,334 17 84 19 79 98 841 85	80,707 18	RI2	0 01044737 0 00000000 0 00000000 0 01044737 0 01044737 0 01044737	1,133 74		1,123 28
334591 FERGUSON 1H-14X GARVIN, OK 0 01044737	11/15	O BBLs	-8,601	37 815	-325,241 52 TAX	-3,916 74	-321,324 78	RI	0 01044737 0 01044737	-3,397 91	-40 91	-3,357 00
334591 FERGUSON 1H-14X GARVIN, OK 0 01044737	11/15	O BBLs	-1	37 414	-47 89 TAX	-0 58	-47 31	RI	0 01044737 0 01044737	-0 48	0 00	-0 48
334591 FERGUSON 1H-14X GARVIN, OK 0 01044737	11/15	O BBLs	8,601	37 815	325,241 52 TAX	3,916 74	321,324 78	RI2	0 01044737 0 01044737	3,397 91	40 91	3,357 00

NEWFIELD CHECK - 6-29-18 CHECK STUBS

Newfield Mid-Continent
 4 Waterway Square Place Suite 100
 The Woodlands Texas 77380
 Owner Relations
 281-210-3348
 866-415-4470 toll free
 owner-relations@newfield.com
 Call Center Hours
 M-Th 8 00AM CST - 3 30PM CST
 F 8 00AM CST - 12 00PM CST

MARY & JAMES HARRISON FOUNDATION

Owner Number 118340 - 1
 Check Number 1892075
 Remit Number 2042666
 Date 06/29/18

Page 12 of 86

Lease Number Lease Name County, State Entitled Interest	Prod Date mm/yy	Product U O M Factor	MKT Volume	Price	MKT Gross Ded Code	Deducts	MKT Net	Type	Payment Decimal	Owner Gross	Owner Deduct	Owner Net
334591 FERGUSON 1H-14X GARVIN, OK 0 01044737	11/15	O BBLs	1	37 414	47 89	TAX 0 58	47 31	RI2	0 01044737	0 48		0 48
334591 FERGUSON 1H-14X GARVIN, OK 0 01044737	12/15	G MCF 1 0505	-40,713	2 295	-93,424 45	NFXMC MKT MCM -14,477 62 MFL -12,687 36 MGT -3,809 90 MKTG -2,335 61 MTT 0 00 OKERRF -62 45 OKEXCS -59 33 OKMARG -6 11 OKPROD -624 50	-59,569 90	RI	0 01044737	-976 02		-968 20
334591 FERGUSON 1H-14X GARVIN, OK 0 01044737	12/15	G MCF 1 0505	0		0 00	NFXMC MKT MCM 0 00 MFL 0 00 MGT 0 00 MKTG 0 00 MTT -112 70 OKERRF 0 11 OKEXCS 0 11 OKMARG 0 00 OKPROD 1 13	111 35	RI	0 01044737	0 00		-0 01
334591 FERGUSON 1H-14X GARVIN, OK 0 01044737	12/15	G MCF 1 0505	40,713	2 295	93,424 45	NFXMC MKT MCM 14,477 62 MFL 12,687 36 MGT 3,809 90 MKTG 2,335 61 MTT 0 00 OKERRF 62 45 OKEXCS 59 33 OKMARG 6 11 OKPROD 624 50	59,568 96	RI2	0 01044737	976 02		968 20
334591 FERGUSON 1H-14X GARVIN, OK 0 01044737	12/15	G MCF 1 0505	0		0 00	NFXMC MKT MCM 0 00 MFL 0 00 MGT 0 00 MKTG 0 00 MTT 112 70 OKERRF -0 11 OKEXCS -0 11 OKMARG 0 00 OKPROD -1 13	-111 35	RI2	0 01044737	0 00		0 01
334591 FERGUSON 1H-14X GARVIN, OK 0 01044737	12/15	N GAL	-304,106	0 253	-77,029 49	NFXMC MKT MKTG -1,925 74 MPROC -18,822 79 OKERRF -58 41 OKEXCS -55 49 OKPROD -584 07	-55,954 77	RI	0 01044737	-804 77		-797 53
334591 FERGUSON 1H-14X GARVIN, OK 0 01044737	12/15	N GAL	304,106	0 253	77,029 49	NFXMC MKT MKTG 1,925 74 MPROC 18,822 79 OKERRF 58 41 OKEXCS 55 49 OKPROD 584 07	55,953 99	RI2	0 01044737	804 77		797 53
334591 FERGUSON 1H-14X GARVIN, OK 0 01044737	12/15	O BBLs	-6,393	31 562	-201,787 46	TAX -2,433 74	-199,353 72	RI	0 01044737	-2,108 16		-2,082 74
334591 FERGUSON 1H-14X GARVIN, OK 0 01044737	12/15	O BBLs	0	31 150	-12 46	TAX -0 15	-12 31	RI	0 01044737	-0 12		-0 12
334591 FERGUSON 1H-14X GARVIN, OK 0 01044737	12/15	O BBLs	6,393	31 562	201,787 46	TAX 2,433 74	199,353 72	RI2	0 01044737	2,108 16	25 42	2,082 73
334591 FERGUSON 1H-14X GARVIN, OK 0 01044737	12/15	O BBLs	0	31 150	12 46	TAX 0 15	12 31	RI2	0 01044737	0 12	0 00	0 12

00074600607



NEWFIELD CHECK - 6-29-18 CHECK STUBS

Newfield Mid-Continent
 4 Waterway Square Place Suite 100
 The Woodlands Texas 77380
 Owner Relations
 281-210-3348
 866-415-4470 toll free
 owner-relations@newfield.com
 Call Center Hours
 M-Th 8 00AM CST - 3 30PM CST
 F 8 00AM CST - 12 00PM CST

MARY & JAMES HARRISON FOUNDATION	
Owner Number	118340 - 1
Check Number	1892075
Remit Number	2042666
Date	06/29/18

Lease Number Lease Name County, State Entitled Interest	Prod Date mm/yy	Product U O M Factor	MKT Volume	Price	MKT Gross Ded Code	Deducts	MKT Net	Type	Payment Decimal	Owner Gross	Owner Deduct	Owner Net
334591 FERGUSON 1H-14X GARVIN, OK 0 01044737	01/16	G MCF 1 0560	53,325	2 488	-132,556 02	NFXMC MKT MCM -20,250 25 MFL -18,487 15 MGT -5,329 01 MKTG -3,313 90 MTT 0 00 OKERRF -88 49 OKEXCS -84 07 OKMARG -8 01 OKPROD -884 90	-84,405 84	RI	0 01044737	-1,384 85		-1,373 73
334591 FERGUSON 1H-14X GARVIN, OK 0 01044737	01/16	G MCF 1 0560	53,325	2 486	132,556 02	NFXMC MKT MCM 20,250 25 MFL 18,487 15 MGT 5,329 01 MKTG 3,313 90 MTT 0 00 OKERRF 88 49 OKEXCS 84 07 OKMARG 8 01 OKPROD 884 90	84,404 50	RI2	0 01044737	1,384 85		1,373 73
334591 FERGUSON 1H-14X GARVIN, OK 0 01044737	01/16	N GAL	-432,975	0 196	-85,030 27	NFXMC MKT MKTG -2,125 76 MPPROC -25,048 22 OKERRF -58 98 OKEXCS -56 03 OKPROD -589 82	-56,341 08	RI	0 01044737	-888 34		-881 03
334591 FERGUSON 1H-14X GARVIN, OK 0 01044737	01/16	N GAL	432,975	0 196	85,030 27	NFXMC MKT MKTG 2,125 76 MPPROC 25,048 22 OKERRF 58 98 OKEXCS 56 03 OKPROD 589 82	56,340 22	RI2	0 01044737	888 34		881 03
334591 FERGUSON 1H-14X GARVIN, OK 0 01044737	01/16	O BBL5	-839	25 017	-20,992 04	TAX -253 79	-20,738 25	RI	0 01044737	-219 32	-2 66	-216 66
334591 FERGUSON 1H-14X GARVIN, OK 0 01044737	01/16	O BBL5	-7,056	26 387	-186,178 24	TAX -2,249 52	-183,928 72	RI	0 01044737	-1,945 08	-23 50	-1,921 58
334591 FERGUSON 1H-14X GARVIN, OK 0 01044737	01/16	O BBL5	-4	25 986	-95 11	TAX -1 15	-93 96	RI	0 01044737	-1 00	-0 01	-0 99
334591 FERGUSON 1H-14X GARVIN, OK 0 01044737	01/16	O BBL5	839	25 017	20,992 04	TAX 253 79	20,738 25	RI2	0 01044737	219 32	2 65	216 67
334591 FERGUSON 1H-14X GARVIN, OK 0 01044737	01/16	O BBL5	7,056	26 387	186,178 24	TAX 2,249 52	183,928 72	RI2	0 01044737	1,945 08	23 50	1,921 59
334591 FERGUSON 1H-14X GARVIN, OK 0 01044737	01/16	O BBL5	4	25 986	95 11	TAX 1 15	93 96	RI2	0 01044737	1 00	0 01	0 99
334591 FERGUSON 1H-14X GARVIN, OK 0 01044737	02/16	G MCF 1 0482	-57,855	2 258	-130,636 29	NFXMC MKT MCM -19,820 50 MFL -16,772 75 MGT -5,215 92 MKTG -3,265 91 MTT 0 00 OKERRF -88 83 OKEXCS -84 39 OKMARG -8 69 OKPROD -888 27	-84,782 35	RI	0 01044737	-1,384 80		-1,353 63

NEWFIELD CHECK - 6-29-18 CHECK STUBS

Newfield Mid-Continent
 4 Waterway Square Place Suite 100
 The Woodlands Texas 77380
 Owner Relations
 281-210-3348
 866-415-4470 toll free
 owner-relations@newfield.com
 Call Center Hours
 M-Th 8 00AM CST - 3 30PM CST
 F 8 00AM CST - 12 00PM CST

MARY & JAMES HARRISON FOUNDATION

Owner Number 118340 - 1
 Check Number 1892075
 Remit Number 2042666
 Date 06/29/18

Lease Number Lease Name County, State Entitled Interest	Prod Date mm/yy	Product U O M Factor	MKT Volume	Price	MKT Gross Ded Code	Deducts	MKT Net	Type	Payment Decimal	Owner Gross	Owner Deduct	Owner Net
334591 FERGUSON 1H-14X GARVIN, OK 0 01044737	02/16	G MCF 1 0482	57,855	2 258	130,838 29	NFXMC MKT MCM 19,820 50 MFL 16,772 75 MGT 5,215 92 MKTG 3,265 81 MTT 0 00 OKERRF 88 83 OKEXCS 84 39 OKMARG 8 69 OKPROD 888 27	84,781 03	RI2	0 01044737	1,364 80		1,353 63
334591 FERGUSON 1H-14X GARVIN, OK 0 01044737	02/16	N GAL	-366,105	0 200	-73,254 05	NFXMC MKT MKTG -1,831 35 MPROC -25,495 42 OKERRF -47 76 OKEXCS -45 37 OKPROD -477 59	-45,519 91	RI	0 01044737	-765 30		-759 37
334591 FERGUSON 1H-14X GARVIN, OK 0 01044737	02/16	N GAL	366,105	0 200	73,254 05	NFXMC MKT MKTG 1,831 35 MPROC 25,495 42 OKERRF 47 76 OKEXCS 45 37 OKPROD 477 59	45,519 18	RI2	0 01044737	765 29		759 36
334591 FERGUSON 1H-14X GARVIN, OK 0 01044737	02/16	O BBL5	-7,548	24 985	-188,585 52	TAX -2,280 02	-186,305 50	RI	0 01044737	-1,970 23	-23 81	-1,946 42
334591 FERGUSON 1H-14X GARVIN, OK 0 01044737	02/16	O BBL5	-3	24 585	-72 28	TAX -0 87	-71 41	RI	0 01044737	-0 73	-0 01	-0 72
334591 FERGUSON 1H-14X GARVIN, OK 0 01044737	02/16	O BBL5	7,548	24 985	188,585 52	TAX 2,280 02	186,305 50	RI2	0 01044737	1,970 23	23 81	1,946 42
334591 FERGUSON 1H-14X GARVIN, OK 0 01044737	02/16	O BBL5	3	24 585	72 28	TAX 0 87	71 41	RI2	0 01044737	0 73	0 01	0 72
334591 FERGUSON 1H-14X GARVIN, OK 0 01044737	03/16	G MCF 1 0557	-50,001	1 696	-84,782 26	NFXMC MKT MCM -17,445 68 MFL -10,991 08 MGT -4,590 97 MKTG -2,119 56 MTT 0 00 OKERRF -51 75 OKEXCS -49 17 OKMARG -7 51 OKPROD -517 55	-49,198 06	RI	0 01044737	-885 74		-879 26
334591 FERGUSON 1H-14X GARVIN, OK 0 01044737	03/16	G MCF 1 0557	50,001	1 696	84,782 26	NFXMC MKT MCM 17,445 68 MFL 10,991 08 MGT 4,590 97 MKTG 2,119 56 MTT 0 00 OKERRF 51 75 OKEXCS 49 17 OKMARG 7 51 OKPROD 517 55	49,197 20	RI2	0 01044737	885 75		879 27
334591 FERGUSON 1H-14X GARVIN, OK 0 01044737	03/16	N GAL	-329,272	0 258	-85,100 91	NFXMC MKT MKTG -2,127 52 MPROC -22,440 65 OKERRF -62 66 OKEXCS -58 53 OKPROD -626 60	-59,973 72	RI	0 01044737	-889 07		-881 30
334591 FERGUSON 1H-14X GARVIN, OK 0 01044737	03/16	N GAL	329,272	0 258	85,100 91	NFXMC MKT MKTG 2,127 52 MPROC 22,440 65 OKERRF 62 66 OKEXCS 58 53 OKPROD 626 60	59,972 86	RI2	0 01044737	889 07		881 30
334591 FERGUSON 1H-14X GARVIN, OK 0 01044737	03/16	O BBL5	-7,254	33 303	-241,585 25	TAX -2,912 33	-238,672 92	RI	0 01044737	-2,523 94	-30 43	-2,493 51

00074600608

NEWFIELD CHECK - 6-29-18 CHECK STUBS

Newfield Mid-Continent
 4 Waterway Square Place Suite 100
 The Woodlands Texas 77380
 Owner Relations
 281-210-3348
 866-415-4470 toll free
 owner-relations@newfield.com
 Call Center Hours
 M-Th 8 00AM CST - 3 30PM CST
 F 8 00AM CST - 12 00PM CST

MARY & JAMES HARRISON FOUNDATION	
Owner Number	118340 - 1
Check Number	1892075
Remit Number	2042666
Date	06/29/18

Lease Number Lease Name County, State Entitled Interest	Prod Date mm/yyyy	Product U O M Factor	MKT Volume	Price	MKT Gross Ded Code	Deducts	MKT Net	Type	Payment Decimal	Owner Gross	Owner Deduct	Owner Net
334591 FERGUSON 1H-14X GARVIN, OK 0 01044737	03/16	O BBL5	-1	31 101	-30 79 TAX	-0 37	-30 42	RI	0 01044737	-0 31	0 00	-0 31
334591 FERGUSON 1H-14X GARVIN, OK 0 01044737	03/16	O BBL5	7,254	33 303	241,585 25 TAX	2,912 33	238,672 92	RI2	0 01044737	2,523 83	30 43	2,493 50
334591 FERGUSON 1H-14X GARVIN, OK 0 01044737	03/16	O BBL5	1	31 101	30 79 TAX	0 37	30 42	RI2	0 01044737	0 31	0 00	0 31
334591 FERGUSON 1H-14X GARVIN, OK 0 01044737	04/16	G MCF 1 0340	-44,844	1 854	-83,145 47 MCM MFL MGT MKTG MTT OKERRF OKEXCS OKMARG OKPROD	NFXMC MKT -15,933 31 -11,150 09 -4,192 98 -2,078 64 0 00 -51 87 -49 28 -6 73 -518 69	-49,349 30	RI	0 01044737	-868 67	0 00 0 00 0 00 0 00 0 00 0 00 -0 52 -0 50 -0 07 -5 42	-862 16
334591 FERGUSON 1H-14X GARVIN, OK 0 01044737	04/16	G MCF 1 0340	44,844	1 854	83,145 47 MCM MFL MGT MKTG MTT OKERRF OKEXCS OKMARG OKPROD	NFXMC MKT 15,933 31 11,150 09 4,192 98 2,078 64 0 00 51 87 49 28 6 73 518 69	49,348 46	RI2	0 01044737	868 67	0 00 0 00 0 00 0 00 0 00 0 00 0 52 0 50 0 07 5 42	862 16
334591 FERGUSON 1H-14X GARVIN, OK 0 01044737	04/16	N GAL	-317,619	0 294	-93,274 89 MKTG MPROC OKERRF OKEXCS OKPROD	NFXMC MKT -2,331 87 -20,495 26 -72 78 -68 14 -727 80	-69,786 04	RI	0 01044737	-974 47	0 00 0 00 0 00 -0 75 -0 71 -7 60	-965 41
334591 FERGUSON 1H-14X GARVIN, OK 0 01044737	04/16	N GAL	317,619	0 294	93,274 89 MKTG MPROC OKERRF OKEXCS OKPROD	NFXMC MKT 2,331 87 20,495 26 72 78 69 14 727 80	69,785 10	RI2	0 01044737	974 47	0 00 0 00 0 00 0 75 0 71 7 60	965 41
334591 FERGUSON 1H-14X GARVIN, OK 0 01044737	04/16	O BBL5	-6,799	36 832	-250,406 15 TAX	-3,016 15	-247,390 00	RI	0 01044737	-2,616 08	-31 53	-2,584 55
334591 FERGUSON 1H-14X GARVIN, OK 0 01044737	04/16	O BBL5	-2	34 387	-62 24 TAX	-0 75	-61 49	RI	0 01044737	-0 64	0 00	-0 64
334591 FERGUSON 1H-14X GARVIN, OK 0 01044737	04/16	O BBL5	6,799	36 832	250,406 15 TAX	3,016 15	247,390 00	RI2	0 01044737	2,616 08	31 53	2,584 55
334591 FERGUSON 1H-14X GARVIN, OK 0 01044737	04/16	O BBL5	2	34 387	62 24 TAX	0 75	61 49	RI2	0 01044737	0 64	0 00	0 64
334591 FERGUSON 1H-14X GARVIN, OK 0 01044737	05/16	G MCF 1 0591	-61,382	1 995	-122,479 88 MCM MFL MGT MKTG MTT OKERRF OKEXCS OKMARG OKPROD	NFXMC MKT -21,487 27 -16,214 59 -5,654 55 -3,062 00 0 00 -79 12 -75 17 -9 22 -791 23	-75,379 85	RI	0 01044737	-1,279 59	0 00 0 00 0 00 0 00 0 00 0 00 -0 81 -0 77 -0 09 -8 26	-1,269 56

NEWFIELD CHECK - 6-29-18 CHECK STUBS

Newfield Mid-Continent
 4 Waterway Square Place Suite 100
 The Woodlands Texas 77380
 Owner Relations
 281-210-3348
 866-415-4470 toll free
 owner-relations@newfield.com
 Call Center Hours
 M-Th 8 00AM CST - 3 30PM CST
 F 8 00AM CST - 12 00PM CST

MARY & JAMES HARRISON FOUNDATION

Owner Number 118340 - 1
 Check Number 1892075
 Remit Number 2042666
 Date 06/29/18

Page 16 of 86

Lease Number Lease Name County, State Entitled Interest	Prod Date mm/yyyy	Product U O M Factor	MKT Volume	Price	MKT Gross Ded Code	Deducts	MKT Net	Type	Payment Decimal	Owner Gross	Owner Deduct	Owner Net
334591 FERGUSON 1H-14X GARVIN, OK 0 01044737	05/16	G MCF 1 0591	61,382	1 995	122,479 88	NFXMC MKT	75,378 63	RI2	0 01044737	1,279 59		1,269 66
					MCM	21,487 27	0 00000000	0 00				
					MFL	16,214 59	0 00000000	0 00				
					MGT	5,654 55	0 00000000	0 00				
					MKTG	3,062 00	0 00000000	0 00				
					MTT	0 00	0 00000000	0 00				
					OKERRF	79 12	0 01044737	0 81				
					OKEXCS	75 17	0 01044737	0 77				
					OKMARG	9 22	0 01044737	0 09				
					OKPROD	791 23	0 01044737	8 26				
334591 FERGUSON 1H-14X GARVIN, OK 0 01044737	05/16	N GAL	-414,514	0 357	-147,940 98	NFXMC MKT	-115,495 33	RI	0 01044737	-1,545 61		-1,530 59
					MKTG	-3,698 52	0 00000000	0 00				
					MPROC	-27,639 42	0 00000000	0 00				
					OKERRF	-120 30	0 01044737	-1 26				
					OKEXCS	-114 29	0 01044737	-1 20				
OKPROD	-1,203 02	0 01044737	-12 56									
334591 FERGUSON 1H-14X GARVIN, OK 0 01044737	05/16	N GAL	414,514	0 357	147,940 98	NFXMC MKT	115,493 84	RI2	0 01044737	1,545 61		1,530 59
					MKTG	3,698 52	0 00000000	0 00				
					MPROC	27,639 42	0 00000000	0 00				
					OKERRF	120 30	0 01044737	1 26				
					OKEXCS	114 29	0 01044737	1 20				
OKPROD	1,203 02	0 01044737	12 56									
334591 FERGUSON 1H-14X GARVIN, OK 0 01044737	05/16	O BBLs	-8,834	42 998	-293,836 20		-290,302 92	RI	0 01044737	-3,069 85		-3,032 92
					TAX	-3,535 28	0 01044737	-36 93				
334591 FERGUSON 1H-14X GARVIN, OK 0 01044737	05/16	O BBLs	-4	40 770	-154 52		-152 66	RI	0 01044737	-1 61		-1 59
					TAX	-1 88	0 01044737	-0 02				
334591 FERGUSON 1H-14X GARVIN, OK 0 01044737	05/16	O BBLs	6,834	42 998	293,836 20		290,302 92	RI2	0 01044737	3,069 85		3,032 92
					TAX	3,535 28	0 01044737	36 93				
334591 FERGUSON 1H-14X GARVIN, OK 0 01044737	05/16	O BBLs	4	40 770	154 52		152 66	RI2	0 01044737	1 61		1 59
					TAX	1 86	0 01044737	0 02				
334591 FERGUSON 1H-14X GARVIN, OK 0 01044737	06/16	G MCF 1 0493	-46,041	2 213	-101,890 38	NFXMC MKT	-64,232 96	RI	0 01044737	-1,064 49		-1,056 03
					MCM	-16,548 24	0 00000000	0 00				
					MFL	-13,624 95	0 00000000	0 00				
					MGT	-4,354 27	0 00000000	0 00				
					MKTG	-2,547 26	0 00000000	0 00				
					MTT	0 00	0 00000000	0 00				
					OKERRF	-67 36	0 01044737	-0 70				
					OKEXCS	-64 00	0 01044737	-0 65				
					OKMARG	-6 91	0 01044737	-0 07				
					OKPROD	-673 65	0 01044737	-7 04				
334591 FERGUSON 1H-14X GARVIN, OK 0 01044737	06/16	G MCF 1 0493	46,041	2 213	101,890 38	NFXMC MKT	64,231 93	RI2	0 01044737	1,064 49		1,056 03
					MCM	16,548 24	0 00000000	0 00				
					MFL	13,624 95	0 00000000	0 00				
					MGT	4,354 27	0 00000000	0 00				
					MKTG	2,547 26	0 00000000	0 00				
					MTT	0 00	0 00000000	0 00				
					OKERRF	67 36	0 01044737	0 70				
					OKEXCS	64 00	0 01044737	0 65				
					OKMARG	6 91	0 01044737	0 07				
					OKPROD	673 65	0 01044737	7 04				
334591 FERGUSON 1H-14X GARVIN, OK 0 01044737	06/16	N GAL	-325,694	0 357	-116,314 99	NFXMC MKT	-91,247 19	RI	0 01044737	-1,215 18		-1,203 29
					MKTG	-2,907 87	0 00000000	0 00				
					MPROC	-21,283 69	0 00000000	0 00				
					OKERRF	-95 03	0 01044737	-1 01				
					OKEXCS	-90 28	0 01044737	-0 95				
					OKPROD	-850 31	0 01044737	-9 93				
334591 FERGUSON 1H-14X GARVIN, OK 0 01044737	06/16	N GAL	325,694	0 357	116,314 99	NFXMC MKT	91,246 01	RI2	0 01044737	1,215 18		1,203 29
					MKTG	2,907 87	0 00000000	0 00				
					MPROC	21,283 69	0 00000000	0 00				
					OKERRF	95 03	0 01044737	1 01				
					OKEXCS	90 28	0 01044737	0 95				
					OKPROD	950 31	0 01044737	9 93				
334591 FERGUSON 1H-14X GARVIN, OK 0 01044737	06/16	O BBLs	-5,522	45 740	-252,563 78		-249,526 32	RI	0 01044737	-2,638 62		-2,608 88
					TAX	-3,037 46	0 01044737	-31 74				

0007460609



NEWFIELD CHECK - 6-29-18 CHECK STUBS

Newfield Mid-Continent
 4 Waterway Square Place Suite 100
 The Woodlands Texas 77380
 Owner Relations
 281-210-3348
 866-415-4470 toll free
 owner-relations@newfield.com
 Call Center Hours
 M-Th 8 00AM CST - 3 30PM CST
 F 8 00AM CST - 12 00PM CST

MARY & JAMES HARRISON FOUNDATION
 Owner Number 118340 - 1
 Check Number 1892075
 Remit Number 2042666
 Date 06/29/18

Lease Number Lease Name County, State Entitled Interest	Prod Date mm/yy	Product U O M Factor	MKT Volume	Price	MKT Gross Ded Code	Deducts	MKT Net	Type	Payment Decimal	Owner Gross	Owner Deduct	Owner Net
334591 FERGUSON 1H-14X GARVIN, OK 0 01044737	06/16	O BBLs	0	43 182	-9 50 TAX	-0 11	-9 39	RI	0 01044737 0 01044737	-0 08	0 00	-0 08
334591 FERGUSON 1H-14X GARVIN, OK 0 01044737	06/16	O BBLs	5,522	45 740	252,583 78 TAX	3,037 46	249,526 32	RI2	0 01044737 0 01044737	2,638 62	31 74	2,606 88
334591 FERGUSON 1H-14X GARVIN, OK 0 01044737	06/16	O BBLs	0	43 182	9 50 TAX	0 11	9 39	RI2	0 01044737 0 01044737	0 08	0 00	0 08
334591 FERGUSON 1H-14X GARVIN, OK 0 01044737	07/16	G MCF 1 0515	-44,353	3 067	-136,032 44 MCM MFL MGT MKTG MITT OKERRF OKEXCS OKMARG OKPROD	NFXMC MKT -16,450 72 -18,669 89 -4,331 77 -3,400 81 0 00 -96 57 -91 74 -8 86 -965 70	-92,311 93	RI	0 01044737 0 00000000 0 00000000 0 00000000 0 00000000 0 00000000 0 01044737 0 01044737 0 01044737 0 01044737	-1,421 18	0 00 0 00 0 00 0 00 0 00 -1 03 -0 96 -0 07 -10 10	-1,409 02
334591 FERGUSON 1H-14X GARVIN, OK 0 01044737	07/16	G MCF 1 0515	44,353	3 067	136,032 44 MCM MFL MGT MKTG MITT OKERRF OKEXCS OKMARG OKPROD	NFXMC MKT 16,460 72 18,669 89 4,331 77 3,400 81 0 00 96 57 91 74 6 66 965 70	92,310 56	RI2	0 01044737 0 00000000 0 00000000 0 00000000 0 00000000 0 00000000 0 01044737 0 01044737 0 01044737 0 01044737	1,421 18	0 00 0 09 0 00 0 00 0 00 1 03 0 96 0 07 10 10	1,409 02
334591 FERGUSON 1H-14X GARVIN, OK 0 01044737	07/16	N GAL	-336,047	0 340	-114,182 19 MKTG MPROC OKERRF OKEXCS OKPROD	NFXMC MKT -2,854 55 -21,173 68 -93 01 -88 36 -930 09	-89,297 12	RI	0 01044737 0 00000000 0 00000000 0 01044737 0 01044737 0 01044737	-1,192 90	0 00 0 00 -0 99 -0 92 -9 72	-1,181 27
334591 FERGUSON 1H-14X GARVIN, OK 0 01044737	07/16	N GAL	336,047	0 340	114,182 19 MKTG MPROC OKERRF OKEXCS OKPROD	NFXMC MKT 2,854 55 21,173 68 93 01 88 36 930 09	89,296 97	RI2	0 01044737 0 00000000 0 00000000 0 01044737 0 01044737 0 01044737	1,192 90	0 00 0 00 0 99 0 92 9 72	1,181 27
334591 FERGUSON 1H-14X GARVIN, OK 0 01044737	07/16	O BBLs	-6,292	41 762	-262,754 57 TAX	-3,161 94	-259,592 63	RI	0 01044737 0 01044737	-2,745 07	-33 04	-2,712 03
334591 FERGUSON 1H-14X GARVIN, OK 0 01044737	07/16	O BBLs	-3	39 710	-130 25 TAX	-1 57	-128 68	RI	0 01044737 0 01044737	-1 35	-0 01	-1 34
334591 FERGUSON 1H-14X GARVIN, OK 0 01044737	07/16	O BBLs	6,292	41 762	262,754 57 TAX	3,161 94	259,592 63	RI2	0 01044737 0 01044737	2,745 07	33 04	2,712 03
334591 FERGUSON 1H-14X GARVIN, OK 0 01044737	07/16	O BBLs	3	39 710	130 25 TAX	1 57	128 68	RI2	0 01044737 0 01044737	1 35	0 01	1 34
334591 FERGUSON 1H-14X GARVIN, OK 0 01044737	08/16	G MCF 1 0513	-57,543	2 955	-170,058 81 MCM MFL MGT MKTG MITT OKERRF OKEXCS OKMARG OKPROD	NFXMC MKT -21,734 44 -23,699 72 -5,719 59 -4,254 47 0 00 -118 91 -112 96 -8 64 -1,189 05	-113,603 26	RI	0 01044737 0 00000000 0 00000000 0 00000000 0 00000000 0 00000000 0 01044737 0 01044737 0 01044737 0 01044737	-1,776 66	0 00 0 00 0 00 0 00 0 00 -1 25 -1 18 -0 08 -12 42	-1,761 73

NEWFIELD CHECK - 6-29-18 CHECK STUBS

Newfield Mid-Continent
 4 Waterway Square Place Suite 100
 The Woodlands Texas 77380
 Owner Relations
 281-210-3348
 866-415-4470 toll free
 owner-relations@newfield.com
 Call Center Hours
 M-Th 8 00AM CST - 3 30PM CST
 F 8 00AM CST - 12 00PM CST

MARY & JAMES HARRISON FOUNDATION

Owner Number 118340 - 1
 Check Number 1892075
 Remit Number 2042666
 Date 06/29/18

Lease Number Lease Name County, State Entitled Interest	Prod Date mm/yy	Product U O M Factor	MKT Volume	Price	MKT Gross Ded Code	Deducts	MKT Net	Type	Payment Decimal	Owner Gross	Owner Deduct	Owner Net
334591 FERGUSON 1H-14X GARVIN, OK 0 01044737	08/16	G MCF 1 0513	57,543	2 955	170,058 81	NFXMC MKT MCM 21,734 44 MFL 23,599 72 MGT 5,719 59 MKTG 4,251 47 MTT 0 00 OKERRF 118 91 OKEXCS 112 96 OKMARG 8 64 OKPROD 1,189 05	113,601 55	RI2	0 01044737	1,776 86		1,761 73
334591 FERGUSON 1H-14X GARVIN, OK 0 01044737	08/16	N GAL	-451,437	0 358	-161,453 46	NFXMC MKT MKTG -4,036 34 MPROC -27,957 36 OKERRF -133 50 OKEXCS -126 82 OKPROD -1,334 96	-128,224 52	RI	0 01044737	-1,686 78		1,670 09
334591 FERGUSON 1H-14X GARVIN, OK 0 01044737	08/16	N GAL	451,437	0 358	161,453 46	NFXMC MKT MKTG 4,036 34 MPROC 27,957 36 OKERRF 133 50 OKEXCS 126 82 OKPROD 1,334 96	128,222 90	RI2	0 01044737	1,686 78		1,670 09
334591 FERGUSON 1H-14X GARVIN, OK 0 01044737	08/16	O BBL5	-5,566	41 596	-231,121 24	TAX -2,781 35	-228,339 89	RI	0 01044737	-2,414 60	-29 06	-2,385 54
334591 FERGUSON 1H-14X GARVIN, OK 0 01044737	08/16	O BBL5	-2 39 445		-93 09	TAX -1 12	-91 97	RI	0 01044737	-0 97	-0 01	-0 96
334591 FERGUSON 1H-14X GARVIN, OK 0 01044737	08/16	O BBL5	5,566	41 596	231,121 24	TAX 2,781 35	228,339 89	RI2	0 01044737	2,414 60	29 06	2,385 54
334591 FERGUSON 1H-14X GARVIN, OK 0 01044737	08/16	O BBL5	2 39 445		93 09	TAX 1 12	91 97	RI2	0 01044737	0 97	0 01	0 96
334591 FERGUSON 1H-14X GARVIN, OK 0 01044737	09/16	G MCF 1 0518	-53,608	3 045	-183,250 73	NFXMC MKT MCM -20,145 16 MFL -22,642 14 MGT -5,301 36 MKTG -4,081 27 MTT 0 00 OKERRF -115 16 OKEXCS -109 40 OKMARG -8 05 OKPROD -1,151 82	-110,060 62	RI	0 01044737	-1,705 54	-12 03	-1,691 08
334591 FERGUSON 1H-14X GARVIN, OK 0 01044737	09/16	G MCF 1 0518	53,608	3 045	183,250 73	NFXMC MKT MCM 20,145 16 MFL 22,642 14 MGT 5,301 36 MKTG 4,081 27 MTT 0 00 OKERRF 115 16 OKEXCS 109 40 OKMARG 8 05 OKPROD 1,151 82	110,058 97	RI2	0 01044737	1,705 53		1,691 07
334591 FERGUSON 1H-14X GARVIN, OK 0 01044737	09/16	N GAL	-421,331	0 359	-151,261 36	NFXMC MKT MKTG -3,781 53 MPROC -25,913 04 OKERRF -125 35 OKEXCS -119 08 OKPROD -1,253 48	-120,406 19	RI	0 01044737	-1,580 28	-13 10	-1,564 62
334591 FERGUSON 1H-14X GARVIN, OK 0 01044737	09/16	N GAL	421,331	0 359	151,261 36	NFXMC MKT MKTG 3,781 53 MPROC 25,913 04 OKERRF 125 35 OKEXCS 119 08 OKPROD 1,253 48	120,404 66	RI2	0 01044737	1,580 28		1,564 62
334591 FERGUSON 1H-14X GARVIN, OK 0 01044737	09/16	O BBL5	-5,246	42 000	-220,315 88	TAX -2,651 13	-217,664 75	RI	0 01044737	-2,301 75	-27 69	-2,274 06

00074600610



NEWFIELD CHECK - 6-29-18 CHECK STUBS

Newfield Mid-Continent
 4 Waterway Square Place Suite 100
 The Woodlands Texas 77380
 Owner Relations
 281-210-3348
 866-415-4470 toll free
 owner-relations@newfield.com
 Call Center Hours
 M-Th 8 00AM CST - 3 30PM CST
 F, 8 00AM CST - 12 00PM CST

MARY & JAMES HARRISON FOUNDATION	
Owner Number	118340 - 1
Check Number	1892075
Remit Number	2042666
Date	06/29/18

Lease Number Lease Name County, State Entitled Interest	Prod Date mm/yyyy	Product U O M Factor	MKT Volume	Price	MKT Gross Ded Code	Deducts	MKT Net	Type	Payment Decimal	Owner Gross	Owner Deduct	Owner Net
334591 FERGUSON 1H-14X GARVIN, OK 0 01044737	09/16	O BBLs	.3	39 473	-131 05 TAX	-1 58	-129 47	RI	0 01044737	-1 36	-0 01	-1 35
334591 FERGUSON 1H-14X GARVIN, OK 0 01044737	09/16	O BBLs	5,246	42 000	220,315 88 TAX	2,651 13	217,664 75	RI2	0 01044737	2,301 74	27 69	2,274 05
334591 FERGUSON 1H-14X GARVIN, OK 0 01044737	09/16	O BBLs	3	39 473	131 05 TAX	1 58	129 47	RI2	0 01044737	1 36	0 01	1 35
334591 FERGUSON 1H-14X GARVIN, OK 0 01044737	10/16	G MCF 1 0536	-54,148	3 177	-172,028 06 MCM MFL MGT MKTG MTT OKERRF OKEXCS OKMARG OKPROD	-19,734 98 -23,201 48 -5,193 41 -4,300 70 0 00 -123 90 -117 70 -8 13 -1,238 98	NFXMC MKT -118,492 40	RI	0 01044737	-1,797 24		-1,781 66
334591 FERGUSON 1H-14X GARVIN, OK 0 01044737	10/16	G MCF 1 0536	54,148	3 177	172,028 06 MCM MFL MGT MKTG MTT OKERRF OKEXCS OKMARG OKPROD	19,734 98 23,201 48 5,193 41 4,300 70 0 00 123 90 117 70 8 13 1,238 98	NFXMC MKT 118,490 67	RI2	0 01044737	1,797 24		1,781 66
334591 FERGUSON 1H-14X GARVIN, OK 0 01044737	10/16	N GAL	-392,803	0 439	-172,261 17 MKTG MPROC OKERRF OKEXCS OKPROD	-4,306 53 -25,385 41 -146 66 -139 53 -1,468 76	NFXMC MKT -141,198 20	RI	0 01044737	-1,799 67		-1,781 30
334591 FERGUSON 1H-14X GARVIN, OK 0 01044737	10/16	N GAL	392,803	0 439	172,261 17 MKTG MPROC OKERRF OKEXCS OKPROD	4,306 53 25,385 41 146 66 139 53 1,468 76	NFXMC MKT 141,198 47	RI2	0 01044737	1,789 67		1,781 30
334591 FERGUSON 1H-14X GARVIN, OK 0 01044737	10/16	O BBLs	-5,547	46 905	-280,185 36 TAX	-3,128 63	-257,056 73	RI	0 01044737	-2,718 26	-32 69	-2,685 57
334591 FERGUSON 1H-14X GARVIN, OK 0 01044737	10/16	O BBLs	-1	44 430	-50 65 TAX	-0 61	-50 04	RI	0 01044737	-0 51	0 00	-0 51
334591 FERGUSON 1H-14X GARVIN, OK 0 01044737	10/16	O BBLs	5,547	46 905	280,185 36 TAX	3,128 63	257,056 73	RI2	0 01044737	2,718 26	32 69	2,685 57
334591 FERGUSON 1H-14X GARVIN, OK 0 01044737	10/16	O BBLs	1	44 430	50 65 TAX	0 61	50 04	RI2	0 01044737	0 51	0 00	0 51
334591 FERGUSON 1H-14X GARVIN, OK 0 01044737	11/16	G MCF 1 0556	-51,523	2 962	-152,624 42 MCM MFL MGT MKTG MTT OKERRF OKEXCS OKMARG OKPROD	-18,656 86 -20,435 95 -4,909 70 -3,815 61 0 00 -106 62 -103 19 -7 74 -1,086 22	NFXMC MKT -103,840 88	RI	0 01044737	-1,584 54		-1,580 87

NEWFIELD CHECK - 6-29-18 CHECK STUBS

Newfield Mid-Continent
 4 Waterway Square Place Suite 100
 The Woodlands Texas 77380
 Owner Relations
 281-210-3348
 866-415-4470 toll free
 owner-relations@newfield.com
 Call Center Hours
 M-Th 8 00AM CST - 3 30PM CST
 F 8 00AM CST - 12 00PM CST

MARY & JAMES HARRISON FOUNDATION

Owner Number 118340 - 1
 Check Number 1892075
 Remit Number 2042666
 Date 06/29/18

Lease Number Lease Name County, State Eratified Interest	Prod Date mm/yy	Product U O M Factor	MKT Volume	Price	MKT Gross Ded Code	Deducts	MKT Net	Type	Payment Decimal	Owner Gross	Owner Deduct	Owner Net
334591 FERGUSON 1H-14X GARVIN, OK 0 01044737	11/16	G MCF 1 0556	51,523	2 962	152,624 42	NFXMC MKT MCM 18,656 86 MFL 20,435 95 MGT 4,909 70 MKTG 3,815 61 MTT 0 00 OKERRF 106 62 OKEXCS 103 19 OKMARG 7 74 OKPROD 1,066 22	103,839 34	RI2	0 01044737	1,594 54	0 00 0 00 0 00 0 00 0 00 1 14 1 10 0 07 11 36	1,580 87
334591 FERGUSON 1H-14X GARVIN, OK 0 01044737	11/16	N GAL	-367,757	0 360	-139,608 89	NFXMC MKT MKTG -3,490 22 MPROC -23,998 62 OKERRF -115 61 OKEXCS -109 83 OKPROD -1,156 10	-111,049 83	RI	0 01044737	-1,458 54	0 00 0 00 -1 21 -1 15 -12 09	-1,444 09
334591 FERGUSON 1H-14X GARVIN, OK 0 01044737	11/16	N GAL	367,757	0 360	139,608 89	NFXMC MKT MKTG 3,490 22 MPROC 23,998 62 OKERRF 115 61 OKEXCS 109 83 OKPROD 1,156 10	111,046 43	RI2	0 01044737	1,458 53	0 00 0 00 1 21 1 15 12 09	1,444 08
334591 FERGUSON 1H-14X GARVIN, OK 0 01044737	11/16	O BBLs	-5,210	42 837	-223,160 11	TAX -2,685 00	-220,475 11	RI	0 01044737	-2,331 42	-28 04	-2,303 38
334591 FERGUSON 1H-14X GARVIN, OK 0 01044737	11/16	O BBLs	5,210	42 837	223,160 11	TAX 2,685 00	220,475 11	RI2	0 01044737	2,331 41	28 04	2,303 37
334591 FERGUSON 1H-14X GARVIN, OK 0 01044737	12/16	G MCF 1 0557	-51,613	3 624	-187,024 37	NFXMC MKT MCM -18,512 63 MFL -24,834 32 MGT -4,871 75 MKTG -4,675 61 MTT 0 00 OKERRF -138 81 OKEXCS -131 87 OKMARG -7 75 OKPROD -1,388 06	-132,880 63	RI	0 01044737	-1,953 91	0 00 0 00 0 00 0 00 0 00 -1 45 -1 39 -0 07 -14 51	-1,936 49
334591 FERGUSON 1H-14X GARVIN, OK 0 01044737	12/16	G MCF 1 0557	51,613	3 624	187,024 37	NFXMC MKT MCM 18,512 63 MFL 24,834 32 MGT 4,871 75 MKTG 4,675 61 MTT 0 00 OKERRF 138 81 OKEXCS 131 87 OKMARG 7 75 OKPROD 1,388 06	132,878 75	RI2	0 01044737	1,953 91	0 00 0 00 0 00 0 00 0 00 1 45 1 39 0 07 14 51	1,936 49
334591 FERGUSON 1H-14X GARVIN, OK 0 01044737	12/16	N GAL	-361,009	0 480	-173,157 52	NFXMC MKT MKTG -4,328 94 MPROC -23,813 09 OKERRF -149 34 OKEXCS -141 88 OKPROD -1,493 44	-143,616 97	RI	0 01044737	-1,809 04	0 00 0 00 -1 56 -1 49 -15 61	-1,790 38
334591 FERGUSON 1H-14X GARVIN, OK 0 01044737	12/16	N GAL	361,009	0 480	173,157 52	NFXMC MKT MKTG 4,328 94 MPROC 23,813 09 OKERRF 149 34 OKEXCS 141 88 OKPROD 1,493 44	143,615 23	RI2	0 01044737	1,809 04	0 00 0 00 1 56 1 49 15 61	1,790 38
334591 FERGUSON 1H-14X GARVIN, OK 0 01044737	12/16	O BBLs	-4,906	50 246	-246,514 96	TAX -2,963 03	-243,551 93	RI	0 01044737	-2,575 44	-30 96	-2,544 48
334591 FERGUSON 1H-14X GARVIN, OK 0 01044737	12/16	O BBLs	-3	50 151	-135 91	TAX -1 63	-134 28	RI	0 01044737	-1 44	-0 01	-1 43
334591 FERGUSON 1H-14X GARVIN, OK 0 01044737	12/16	O BBLs	4,906	50 246	246,514 96	TAX 2,963 03	243,551 93	RI2	0 01044737	2,575 44	30 96	2,544 48

00074600611

NEWFIELD CHECK - 6-29-18 CHECK STUBS

Newfield Mid-Continent
 4 Waterway Square Place Suite 100
 The Woodlands Texas 77380
 Owner Relations
 281-210-3348
 866-415-4470 toll free
 owner-relations@newfield.com
 Call Center Hours
 M-Th 8 00AM CST - 3 30PM CST
 F 8 00AM CST - 12 00PM CST

MARY & JAMES HARRISON FOUNDATION	
Owner Number	118340 - 1
Check Number	1892075
Remit Number	2042666
Date	06/29/18

Lease Number Lease Name County, State Entitled Interest	Prod Date mm/yy	Product U O M Factor	MKT Volume	Price	MKT Gross Ded Code	Deducts	MKT Net	Type	Payment Decimals	Owner Gross	Owner Deduct	Owner Net
334591 FERGUSON 1H-14X GARVIN, OK 0 01044737	12/18	O BBLS	3	50 151	135 91 TAX	1 63	134 28	RI2	0 01044737 0 01044737	1 44	0 01	1 43
334591 FERGUSON 1H-14X GARVIN, OK 0 01044737	01/17	G MCF 1 0623	-49,766	4 273	-212,637 69 MCM MFL MGT MKTG MTT OKERRF OKEXCS OKMARG OKPROD	NFXMC MKT -18,551 18 -28,303 60 -4,881 89 -5,315 94 0 00 -160 90 -152 86 -7 47 -1,609 01	-154,129 02	RI	0 01044737 0 00000000 0 00000000 0 00000000 0 00000000 0 00000000 0 01044737 0 01044737 0 01044737 0 01044737	-2,221 51	0 00 0 00 0 00 0 00 0 00 -1 88 -1 59 -0 07 -16 82	-2,201 35
334591 FERGUSON 1H-14X GARVIN, OK 0 01044737	01/17	G MCF 1 0623	49,766	4 273	212,637 69 MCM MFL MGT MKTG MTT OKERRF OKEXCS OKMARG OKPROD	NFXMC MKT 18,551 18 28,303 60 4,881 89 5,315 94 0 00 160 90 152 86 7 47 1,609 01	154,126 88	RI2	0 01044737 0 00000000 0 00000000 0 00000000 0 00000000 0 00000000 0 01044737 0 01044737 0 01044737 0 01044737	2,221 51	0 00 0 00 0 00 0 00 0 00 1 88 1 59 0 07 16 82	2,201 35
334591 FERGUSON 1H-14X GARVIN, OK 0 01044737	01/17	N GAL	-354,099	0 484	-171,525 95 MKTG MPROC OKERRF OKEXCS OKPROD	NFXMC MKT -4,288 15 -23,862 66 -147 66 -140 28 -1,476 83	-141,993 05	RI	0 01044737 0 00000000 0 00000000 0 01044737 0 01044737 0 01044737	-1,792 00	0 00 0 00 -1 55 -1 48 -15 43	-1,773 54
334591 FERGUSON 1H-14X GARVIN, OK 0 01044737	01/17	N GAL	354,099	0 484	171,525 95 MKTG MPROC OKERRF OKEXCS OKPROD	NFXMC MKT 4,288 15 23,862 66 147 66 140 28 1,476 83	141,991 32	RI2	0 01044737 0 00000000 0 00000000 0 01044737 0 01044737 0 01044737	1,792 00	0 00 0 00 1 55 1 48 15 43	1,773 54
334591 FERGUSON 1H-14X GARVIN, OK 0 01044737	01/17	O BBLS	-5,240	50 309	-263,596 42 TAX	-3,166 32	-260,428 10	RI	0 01044737 0 01044737	-2,753 89	-33 11	-2,720 78
334591 FERGUSON 1H-14X GARVIN, OK 0 01044737	01/17	O BBLS	-3	50 208	-128 03 TAX	-1 54	-126 49	RI	0 01044737 0 01044737	-1 33	-0 01	-1 32
334591 FERGUSON 1H-14X GARVIN, OK 0 01044737	01/17	O BBLS	5,240	50 309	263,596 42 TAX	3,166 32	260,428 10	RI2	0 01044737 0 01044737	2,753 87	33 11	2,720 76
334591 FERGUSON 1H-14X GARVIN, OK 0 01044737	01/17	O BBLS	3	50 208	128 03 TAX	1 54	126 49	RI2	0 01044737 0 01044737	1 33	0 01	1 32
334591 FERGUSON 1H-14X GARVIN, OK 0 01044737	02/17	G MCF 1 0457	-44,241	3 687	-163,106 73 MCM MFL MGT MKTG MTT OKERRF OKEXCS OKMARG OKPROD	NFXMC MKT -16,334 91 -21,827 60 -4,298 66 -4,077 67 0 00 -120 65 -114 61 -6 64 -1,206 46	-115,483 26	RI	0 01044737 0 00000000 0 00000000 0 00000000 0 00000000 0 00000000 0 01044737 0 01044737 0 01044737 0 01044737	-1,704 03	0 00 0 00 0 00 0 00 0 00 -1 26 -1 20 -0 07 -12 61	-1,688 69
334591 FERGUSON 1H-14X GARVIN, OK 0 01044737	02/17	G MCF 1 0457	44,241	3 687	163,106 73 MCM MFL MGT MKTG MTT OKERRF OKEXCS OKMARG OKPROD	NFXMC MKT 16,334 91 21,827 60 4,298 66 4,077 67 0 00 120 65 114 61 6 64 1,206 46	115,481 62	RI2	0 01044737 0 00000000 0 00000000 0 00000000 0 00000000 0 00000000 0 01044737 0 01044737 0 01044737 0 01044737	1,704 02	0 00 0 00 0 00 0 00 0 00 1 26 1 20 0 07 12 61	1,688 88

NEWFIELD CHECK - 6-29-18 CHECK STUBS

Newfield Mid-Continent
 4 Waterway Square Place Suite 100
 The Woodlands Texas 77380
 Owner Relations
 281-210-3348
 866-415-4470 toll free
 owner-relations@newfield.com
 Call Center Hours
 M-Th 8 00AM CST - 3 30PM CST
 F 8 00AM CST - 12 00PM CST

MARY & JAMES HARRISON FOUNDATION

Owner Number 118340 - 1
 Check Number 1892075
 Remit Number 2042666
 Date 06/29/18

Lease Number Lease Name County, State Entitled Interest	Prod Date mm/yy	Product U O M Factor	MKT Volume	Price	MKT Gross Ded Code	Deducts	MKT Net	Type	Payment Decimal	Owner Gross	Owner Deduct	Owner Net
334591 FERGUSON 1H-14X GARVIN, OK 0 01044737	02/17	N GAL	-313,779	0 552	-173,252 31	NFXMC MKT MKTG -4,331 31 MPROC -21,011 85 OKERRF -152 24 OKEXCS -144 83 OKPROD -1,522 40	-146,476 23	RI	0 01044737	-1,810 03		-1,791 02
334591 FERGUSON 1H-14X GARVIN, OK 0 01044737	02/17	N GAL	313,779	0 552	173,252 31	NFXMC MKT MKTG 4,331 31 MPROC 21,011 85 OKERRF 152 24 OKEXCS 144 63 OKPROD 1,522 40	146,474 49	RI2	0 01044737	1,810 03		1,791 02
334591 FERGUSON 1H-14X GARVIN, OK 0 01044737	02/17	O BBLs	-4,075	51 424	-209,575 33	TAX -2,518 69	-207,056 64	RI	0 01044737	-2,189 51		-2,163 19
334591 FERGUSON 1H-14X GARVIN, OK 0 01044737	02/17	O BBLs	-2	51 323	-111 37	TAX -1 34	-110 03	RI	0 01044737	-1 16		-1 15
334591 FERGUSON 1H-14X GARVIN, OK 0 01044737	02/17	O BBLs	4,075	51 424	209,575 33	TAX 2,518 69	207,056 64	RI2	0 01044737	2,189 51		2,163 19
334591 FERGUSON 1H-14X GARVIN, OK 0 01044737	02/17	O BBLs	2	51 323	111 37	TAX 1 34	110 03	RI2	0 01044737	1 16		1 15
334591 FERGUSON 1H-14X GARVIN, OK 0 01044737	03/17	G MCF 1 0535	-43,385	2 806	-121,727 46	NFXMC MKT MCM -15,945 07 MFL -16,120 19 MGT -4,196 07 MKTG -3,043 19 MTT 0 00 OKERRF -85 47 OKEXCS -81 19 OKMARG -6 52 OKPROD -854 66	-81,666 56	RI	0 01044737	-1,271 72		-1,261 01
334591 FERGUSON 1H-14X GARVIN, OK 0 01044737	03/17	G MCF 1 0535	43,385	2 806	121,727 46	NFXMC MKT MCM 15,945 07 MFL 16,120 19 MGT 4,196 07 MKTG 3,043 19 MTT 0 00 OKERRF 85 47 OKEXCS 81 19 OKMARG 6 52 OKPROD 854 66	81,665 33	RI2	0 01044737	1,271 73		1,261 02
334591 FERGUSON 1H-14X GARVIN, OK 0 01044737	03/17	N GAL	-301,250	0 416	-125,359 61	NFXMC MKT MKTG -3,133 99 MPROC -20,510 40 OKERRF -104 85 OKEXCS -99 61 OKPROD -1,048 49	-100,741 82	RI	0 01044737	-1,309 67		-1,296 53
334591 FERGUSON 1H-14X GARVIN, OK 0 01044737	03/17	N GAL	301,250	0 416	125,359 61	NFXMC MKT MKTG 3,133 99 MPROC 20,510 40 OKERRF 104 85 OKEXCS 99 61 OKPROD 1,048 49	100,740 58	RI2	0 01044737	1,309 67		1,296 53
334591 FERGUSON 1H-14X GARVIN, OK 0 01044737	03/17	O BBLs	-4,078	48 018	-195,794 17	TAX -2,354 01	-193,440 16	RI	0 01044737	-2,045 54		-2,020 95
334591 FERGUSON 1H-14X GARVIN, OK 0 01044737	03/17	O BBLs	-1	47 924	-31 63	TAX -0 38	-31 25	RI	0 01044737	-0 31		-0 31
334591 FERGUSON 1H-14X GARVIN, OK 0 01044737	03/17	O BBLs	4,078	48 018	195,794 17	TAX 2,354 01	193,440 16	RI2	0 01044737	2,045 53		2,020 94

00074800612



NEWFIELD CHECK - 6-29-18 CHECK STUBS

Newfield Mid-Continent
 4 Waterway Square Place Suite 100
 The Woodlands Texas 77380
 Owner Relations
 281-210-3348
 866-415-4470 toll free
 owner-relations@newfield.com
 Call Center Hours
 M-Th 8 00AM CST - 3 30PM CST
 F 8.00AM CST - 12 00PM CST

MARY & JAMES HARRISON FOUNDATION
 Owner Number 118340 - 1
 Check Number 1892075
 Remit Number 2042666
 Date 06/29/18

Lease Number Lease Name County, State Entitled Interest	Prod Date mm/yy	Product U O M Factor	MKT Volume	Price	MKT Gross Ded Code	Deducts	MKT Net	Type	Payment Decimal	Owner Gross	Owner Deduct	Owner Net
334591 FERGUSON 1H-14X GARVIN, OK 0 01044737	03/17	O BBLS	1	47 924	31 63	TAX 0 38	31 25	RI2	0 01044737 0 01044737	0 31	0 00	0 31
334591 FERGUSON 1H-14X GARVIN, OK 0 01044737	04/17	G MCF 1 0592	-2,318	3 242	-7,514 05	NFXMC MKT MCM -869 77 MFL -1,008 50 MGT -228 89 MKTG -187 85 MTT 0 00 OKERRF -5 41 OKEXCS -5 14 OKMARG -0 35 OKPROD -54 07	-5,170 83	RI	0 01044737 0 00000000 0 00000000 0 00000000 0 00000000 0 00000000 0 01044737 0 01044737 0 01044737 0 01044737 0 01044737	-78 51	0 00 0 00 0 00 0 00 0 00 0 00 -0 05 -0 05 0 00 -0 55	-77 86
334591 FERGUSON 1H-14X GARVIN, OK 0 01044737	04/17	G MCF 1 0592	2,318	3 242	7,514 05	NFXMC MKT	5,170 75	RI2	0 01044737	78 51		77 86
334591 FERGUSON 1H-14X GARVIN, OK 0 01044737	04/17	N GAL	-16,816	0 446	-7,502 88	NFXMC MKT MKTG -187 57 MPROC -1,118 80 OKERRF -6 38 OKEXCS -6 06 OKPROD -63 84	-6,136 96	RI	0 01044737 0 00000000 0 00000000 0 01044737 0 01044737 0 01044737 0 01044737	-78 38	0 00 0 00 -0 07 -0 07 -0 65	-77 59
334591 FERGUSON 1H-14X GARVIN, OK 0 01044737	04/17	N GAL	16,816	0 446	7,502 88	NFXMC MKT MKTG 187 57 MPROC 1,118 80 OKERRF 6 38 OKEXCS 6 06 OKPROD 63 84	6,136 88	RI2	0 01044737 0 00000000 0 00000000 0 01044737 0 01044737 0 01044737	78 38	0 00 0 00 0 07 0 07 0 65	77 59
334591 FERGUSON 1H-14X GARVIN, OK 0 01044737	04/17	O BBLS	-338	49 446	-16,688 48	TAX -200 61	-16,487 87	RI	0 01044737 0 01044737	-174 37	-2 11	-172 26
334591 FERGUSON 1H-14X GARVIN, OK 0 01044737	04/17	O BBLS	-1	49 352	-35 04	TAX -0 42	-34 62	RI	0 01044737 0 01044737	-0 35	0 00	-0 35
334591 FERGUSON 1H-14X GARVIN, OK 0 01044737	04/17	O BBLS	328	49 446	16,688 48	TAX 200 61	16,487 87	RI2	0 01044737 0 01044737	174 37	2 11	172 26
334591 FERGUSON 1H-14X GARVIN, OK 0 01044737	04/17	O BBLS	1	49 352	35 04	TAX 0 42	34 62	RI2	0 01044737 0 01044737	0 35	0 00	0 35
334591 FERGUSON 1H-14X GARVIN, OK 0 01044737	05/17	O BBLS	-14	46 924	-657 41	TAX -7 91	-649 50	RI	0 01044737 0 01044737	-6 87	-0 08	-6 79
334591 FERGUSON 1H-14X GARVIN, OK 0 01044737	05/17	O BBLS	14	46 924	657 41	TAX 7 91	649 50	RI2	0 01044737 0 01044737	6 87	0 08	6 79
334591 FERGUSON 1H-14X GARVIN, OK 0 01044737	06/17	O BBLS	-14	43 676	-627 63	TAX -7 55	-620 08	RI	0 01044737 0 01044737	-6 56	-0 07	-6 49
334591 FERGUSON 1H-14X GARVIN, OK 0 01044737	06/17	O BBLS	14	43 676	627 63	TAX 7 55	620 08	RI2	0 01044737 0 01044737	6 56	0 07	6 49

NEWFIELD CHECK - 6-29-18 CHECK STUBS

Newfield Mid-Continent
 4 Waterway Square Place Suite 100
 The Woodlands Texas 77380
 Owner Relations
 281-210-3348
 866-415-4470 toll free
 owner-relations@newfield.com
 Call Center Hours
 M-Th 8 00AM CST - 3 30PM CST
 F 8 00AM CST - 12 00PM CST

MARY & JAMES HARRISON FOUNDATION

Owner Number 118340 - 1
 Check Number 1892075
 Remit Number 2042666
 Date 06/29/18

Lease Number Lease Name County, State Entitled Interest	Prod Date mm/yy	Product U O M Factor	MKT Volume	Price	MKT Gross Ded Code	Deducts	MKT Net	Type	Payment Decimal	Owner Gross	Owner Deduct	Owner Net																								
334591 FERGUSON 1H-14X GARVIN, OK 0 01044737	07/17	G MCF 1 0577	-1,511	3 110	-4,700 46	NFXMC MKT	-3,191 27	RI	0 01044737	-49 09		-47 58																								
						MCM	-509 10		0 00000000	0 00																										
						MFL	-806 08		0 00000000	0 00																										
						MGT	-142 32		0 00000000	0 00																										
						MKTG	-117 51		0 00000000	0 00																										
						MTT	0 00		0 00000000	0 00																										
						OKERRF	-3 44		0 01044737	-0 03																										
						OKEXCS	-3 27		0 01044737	-0 03																										
						OKMARG	-0 23		0 01044737	0 00																										
						OKPROD	-137 72		0 01044737	-1 45																										
						334591 FERGUSON 1H-14X GARVIN, OK 0 01044737	07/17	G MCF 1 0577	1,511	3 110	4,700 46	NFXMC MKT	3,191 22	RI2	0 01044737	49 09		47 58																		
MCM	509 10		0 00000000	0 00																																
MFL	806 08		0 00000000	0 00																																
MGT	142 32		0 00000000	0 00																																
MKTG	117 51		0 00000000	0 00																																
MTT	0 00		0 00000000	0 00																																
OKERRF	3 44		0 01044737	0 03																																
OKEXCS	3 27		0 01044737	0 03																																
OKMARG	0 23		0 01044737	0 00																																
OKPROD	137 72		0 01044737	1 45																																
334591 FERGUSON 1H-14X GARVIN, OK 0 01044737	07/17	N GAL	-9,796	0 415	-4,068 39							NFXMC MKT	-3,805 08	RI	0 01044737	-42 50		-40 71																		
						MKTG	-101 71		0 00000000	0 00																										
						MPROC	0 00		0 00000000	0 00																										
						OKERRF	-4 07		0 01044737	-0 04																										
						OKEXCS	-3 86		0 01044737	-0 04																										
						OKPROD	-162 74		0 01044737	-1 71																										
						334591 FERGUSON 1H-14X GARVIN, OK 0 01044737	07/17	N GAL	9,796	0 415	4,068 39	NFXMC MKT	3,805 04	RI2	0 01044737	42 50		40 71																		
												MKTG	101 71		0 00000000	0 00																				
												MPROC	0 00		0 00000000	0 00																				
												OKERRF	4 07		0 01044737	0 04																				
												OKEXCS	3 86		0 01044737	0 04																				
OKPROD	162 74		0 01044737	1 71																																
334591 FERGUSON 1H-14X GARVIN, OK 0 01044737	07/17	O BBLs	-530	45 399	-24,056 22							TAX	-1,011 01		0 01044737	-10 57		-240 76																		
												334591 FERGUSON 1H-14X GARVIN, OK 0 01044737	07/17	O BBLs	-7	45 299	-296 71	TAX	-12 47		0 01044737	-0 12		-2 97												
																		334591 FERGUSON 1H-14X GARVIN, OK 0 01044737	07/17	O BBLs	530	45 399	24,056 22	TAX	1,011 01		0 01044737	10 57		240 76						
																								334591 FERGUSON 1H-14X GARVIN, OK 0 01044737	07/17	O BBLs	7	45 299	296 71	TAX	12 47		0 01044737	0 12		2 97
																														334591 FERGUSON 1H-14X GARVIN, OK 0 01044737	08/17	G MCF 1 0183	-6,045	2 847	-17,213 76	NFXMC MKT
						MCM	-2,199 07		0 00000000	0 00																										
						MFL	-2,404 63		0 00000000	0 00																										
						MGT	-601 19		0 00000000	0 00																										
						MKTG	-430 34		0 00000000	0 00																										
						MTT	0 00		0 00000000	0 00																										
						OKERRF	-12 01		0 01044737	-0 12																										
OKEXCS	-11 41		0 01044737	-0 12																																
OKMARG	-0 91		0 01044737	-0 01																																
OKPROD	-480 35		0 01044737	-5 03																																
334591 FERGUSON 1H-14X GARVIN, OK 0 01044737	08/17	G MCF 1 0183	6,045	2 847	17,213 76	NFXMC MKT	11,112 06	RI2	0 01044737	179 85		174 57																								
						MCM	2,199 07		0 00000000	0 00																										
						MFL	2,404 63		0 00000000	0 00																										
						MGT	601 19		0 00000000	0 00																										
						MKTG	430 34		0 00000000	0 00																										
						MTT	0 00		0 00000000	0 00																										
						OKERRF	12 01		0 01044737	0 12																										
						OKEXCS	11 41		0 01044737	0 12																										
						OKMARG	0 91		0 01044737	0 01																										
						OKPROD	480 35		0 01044737	5 03																										
						334591 FERGUSON 1H-14X GARVIN, OK 0 01044737	08/17	N GAL	-50,580	0 406	-20,517 88	NFXMC MKT	-16,605 12	RI	0 01044737	-214 37		-206 60																		
MKTG	-512 95		0 00000000	0 00																																
MPROC	-2,698 03		0 00000000	0 00																																
OKERRF	-17 82		0 01044737	-0 17																																
OKEXCS	-16 93		0 01044737	-0 17																																
OKPROD	-712 79		0 01044737	-7 43																																

00074600613

NEWFIELD CHECK - 6-29-18 CHECK STUBS

Newfield Mid-Continent
 4 Waterway Square Place Suite 100
 The Woodlands Texas 77380
 Owner Relations
 281-210-3348
 866-415-4470 toll free
 owner-relations@newfield.com
 Call Center Hours
 M-Th 8 00AM CST - 3 30PM CST
 F 8 00AM CST - 12 00PM CST

MARY & JAMES HARRISON FOUNDATION	
Owner Number	118340 - 1
Check Number	1892075
Remit Number	2042666
Date	06/29/18

Lease Number Lease Name County, State Entitled Interest	Prod Date mm/yyyy	Product U O M Factor	MKT Volume	Price	MKT Gross Ded Code	Deducts	MKT Net	Type	Payment Decoral	Owner Gross	Owner Deduct	Owner Net
334591 FERGUSON 1H-14X GARVIN, OK 0 01044737	08/17	N GAL	50,580	0 406	20,517 88	NFXMC MKT MKTG 512 95 MPROC 2,693 03 OKERRF 17 82 OKEXCS 16 93 OKPROD 712 79	16,604 91	RI2	0 01044737 0 00000000 0 00000000 0 01044737 0 01044737 0 01044737 0 01044737	214 37		206 60 0 00 0 00 0 17 0 17 7 43
334591 FERGUSON 1H-14X GARVIN, OK 0 01044737	08/17	O BBLS	-1,013	46 812	-47,400 97	TAX -1,992 01	-45,408 96	RI	0 01044737	-495 22	-20 82	-474 40
334591 FERGUSON 1H-14X GARVIN, OK 0 01044737	08/17	O BBLS	.2	46 712	-72 87	TAX -3 06	-69 81	RI	0 01044737 0 01044737	-0 75	-0 03	-0 72
334591 FERGUSON 1H-14X GARVIN, OK 0 01044737	08/17	O BBLS	1,013	46 812	47,400 97	TAX 1,992 01	45,408 96	RI2	0 01044737 0 01044737	495 22	20 82	474 40
334591 FERGUSON 1H-14X GARVIN, OK 0 01044737	08/17	O BBLS	2	46 712	72 87	TAX 3 06	69 81	RI2	0 01044737 0 01044737	0 75	0 03	0 72
334591 FERGUSON 1H-14X GARVIN, OK 0 01044737	09/17	G MCF 1 0145	-7,258	3 021	-21,925 01	NFXMC MKT MCM -2,675 36 MFL -3,166 18 MGT -731 10 MKTG -548 13 MTT 0 00 OKERRF -15 35 OKEXCS -14 58 OKMARG -1 09 OKPROD -614 09	-14,206 01	RI	0 01044737 0 00000000 0 00000000 0 00000000 0 00000000 0 00000000 0 01044737 0 01044737 0 01044737 0 01044737 0 01044737	-229 05		-222 34 0 00 0 00 0 00 0 00 0 00 -0 15 -0 14 -0 01 -6 41
334591 FERGUSON 1H-14X GARVIN, OK 0 01044737	09/17	G MCF 1 0145	7,258	3 021	21,925 01	NFXMC MKT MCM 2,675 36 MFL 3,166 18 MGT 731 10 MKTG 548 13 MTT 0 00 OKERRF 15 35 OKEXCS 14 58 OKMARG 1 09 OKPROD 614 09	14,207 79	RI2	0 01044737 0 00000000 0 00000000 0 00000000 0 00000000 0 00000000 0 01044737 0 01044737 0 01044737 0 01044737 0 01044737	229 05		222 34 0 00 0 00 0 00 0 00 0 00 0 15 0 14 0 01 6 41
334591 FERGUSON 1H-14X GARVIN, OK 0 01044737	09/17	N GAL	-62,711	0 467	-29,310 72	NFXMC MKT MKTG -732 77 MPROC -3,973 09 OKERRF -25 34 OKEXCS -24 07 OKPROD -1,013 51	-23,607 30	RI	0 01044737 0 00000000 0 00000000 0 01044737 0 01044737 0 01044737	-306 22		-295 11 0 00 0 00 -0 26 -0 25 -10 60
334591 FERGUSON 1H-14X GARVIN, OK 0 01044737	09/17	N GAL	62,711	0 467	29,310 72	NFXMC MKT MKTG 732 77 MPROC 3,973 09 OKERRF 25 34 OKEXCS 24 07 OKPROD 1,013 51	23,607 01	RI2	0 01044737 0 00000000 0 00000000 0 01044737 0 01044737 0 01044737	306 22		295 11 0 00 0 00 0 26 0 25 10 60
334591 FERGUSON 1H-14X GARVIN, OK 0 01044737	09/17	O BBLS	-1,214	48 678	-59,104 70	TAX -2,483 69	-56,621 01	RI	0 01044737 0 01044737	-617 50	-25 94	-591 56
334591 FERGUSON 1H-14X GARVIN, OK 0 01044737	09/17	O BBLS	-1	48 579	-68 01	TAX -2 86	-65 15	RI	0 01044737 0 01044737	-0 70	-0 03	-0 67
334591 FERGUSON 1H-14X GARVIN, OK 0 01044737	09/17	O BBLS	1,214	48 678	59,104 70	TAX 2,483 69	56,621 01	RI2	0 01044737 0 01044737	617 51	25 94	591 57
334591 FERGUSON 1H-14X GARVIN, OK 0 01044737	09/17	O BBLS	1	48 579	68 01	TAX 2 86	65 15	RI2	0 01044737 0 01044737	0 70	0 03	0 67

NEWFIELD CHECK - 6-29-18 CHECK STUBS

Newfield Mid-Continent
 4 Waterway Square Place Suite 100
 The Woodlands Texas 77380
 Owner Relations
 281-210-3348
 866-415-4470 toll free
 owner-relations@newfield.com
 Call Center Hours
 M-Th 8 00AM CST - 3 30PM CST
 F 8 00AM CST - 12 00PM CST

MARY & JAMES HARRISON FOUNDATION

Owner Number 118340 - 1
 Check Number 1892075
 Remit Number 2042666
 Date 06/29/18

Lease Number Lease Name County, State Entitled Interest	Prod Date mm/yy	Product U O M Factor	MKT Volume	Price	MKT Gross Ded Code	Deducts	MKT Net	Type	Payment Decimal	Owner Gross	Owner Deduct	Owner Net
334591 FERGUSON 1H-14X GARVIN, OK 0 01044737	10/17	G MCF 1 0145	-8,490	2 898	-24,607 08	NFXMC MKT MCM -3,092 00 MFL -3,430 42 MGT -841 15 MKTG -615 18 MTT 0 00 OKERRF -17 24 OKEXCS -16 38 OKMARG -1 28 OKPROD -689 74	-15,956 57	RI	0 01044737	-257 08		-249 54
334591 FERGUSON 1H-14X GARVIN, OK 0 01044737	10/17	G MCF 1 0145	8,490	2 898	24,607 08	NFXMC MKT MCM 3,092 00 MFL 3,430 42 MGT 841 15 MKTG 615 18 MTT 0 00 OKERRF 17 24 OKEXCS 16 38 OKMARG 1 28 OKPROD 689 74	15,958 32	RI2	0 01044737	257 08		249 54
334591 FERGUSON 1H-14X GARVIN, OK 0 01044737	10/17	N GAL	-71,329	0 467	-33,338 31	NFXMC MKT MKTG -833 46 MPROC -4,709 79 OKERRF -28 63 OKEXCS -27 20 OKPROD -1,145 14	-26,668 44	RI	0 01044737	-348 30		-335 74
334591 FERGUSON 1H-14X GARVIN, OK 0 01044737	10/17	N GAL	71,329	0 467	33,338 31	NFXMC MKT MKTG 833 46 MPROC 4,709 79 OKERRF 28 63 OKEXCS 27 20 OKPROD 1,145 14	26,668 10	RI2	0 01044737	348 30		335 74
334591 FERGUSON 1H-14X GARVIN, OK 0 01044737	10/17	O BBLs	-1,228	50 009	-61,436 17	TAX -2,581 55	-58,854 62	RI	0 01044737	-641 86	-26 96	-614 90
334591 FERGUSON 1H-14X GARVIN, OK 0 01044737	10/17	O BBLs	1,228	50 009	61,436 17	TAX 2,581 55	58,854 62	RI2	0 01044737	641 86	26 96	614 89
334591 FERGUSON 1H-14X GARVIN, OK 0 01044737	11/17	G MCF 1 0642	-6,215	3 010	-18,710 41	NFXMC MKT MCM -2,201 24 MFL -2,436 71 MGT -596 63 MKTG -467 76 MTT 0 00 OKERRF -13 48 OKEXCS -12 80 OKMARG -0 93 OKPROD -539 03	-12,483 55	RI	0 01044737	-185 47		-189 58
334591 FERGUSON 1H-14X GARVIN, OK 0 01044737	11/17	G MCF 1 0642	6,215	3 010	18,710 41	NFXMC MKT MCM 2,201 24 MFL 2,436 71 MGT 596 63 MKTG 467 76 MTT 0 00 OKERRF 13 48 OKEXCS 12 80 OKMARG 0 93 OKPROD 539 03	12,483 37	RI2	0 01044737	195 47		189 58
334591 FERGUSON 1H-14X GARVIN, OK 0 01044737	11/17	N GAL	-41,979	0 597	-25,068 16	NFXMC MKT MKTG -626 70 MPROC -3,368 58 OKERRF -21 70 OKEXCS -20 61 OKPROD -867 98	-20,218 51	RI	0 01044737	-281 90		-252 40
334591 FERGUSON 1H-14X GARVIN, OK 0 01044737	11/17	N GAL	41,979	0 597	25,068 16	NFXMC MKT MKTG 626 70 MPROC 3,368 58 OKERRF 21 70 OKEXCS 20 61 OKPROD 867 98	20,218 25	RI2	0 01044737	261 90		252 40
334591 FERGUSON 1H-14X GARVIN, OK 0 01044737	11/17	O BBLs	-1,358	55 322	-75,135 63	TAX -3,156 89	-71,978 94	RI	0 01044737	-784 99	-32 99	-752 00

0007460614

NEWFIELD CHECK - 6-29-18 CHECK STUBS

Newfield Mid-Continent
 4 Waterway Square Place Suite 100
 The Woodlands Texas 77380
 Owner Relations
 281-210-3348
 866-415-4470 toll free
 owner-relations@newfield.com
 Call Center Hours
 M-Th 8 00AM CST - 3 30PM CST
 F 8 00AM CST - 12 00PM CST

MARY & JAMES HARRISON FOUNDATION	
Owner Number	118340 - 1
Check Number	1892075
Remit Number	2042666
Date	06/29/18

Lease Number Lease Name County, State Entitled Interest	Prod Date mm/yy	Product U O M Factor	MKT Volume	Price	MKT Gross Ded Code	Deducts	MKT Net	Type	Payment Decimal	Owner Gross	Owner Deduct	Owner Net
334591 FERGUSON 1H-14X GARVIN, OK 0 01044737	11/17	O BBLs	1,358	55 322	75,135 63 TAX	3,156 69	71,978 94	RI2	0 01044737 0 01044737	784 98	32 99	751 99
334591 FERGUSON 1H-14X GARVIN, OK 0 01044737	01/18	O BBLs	-8	62 534	-488 64 TAX	-35 26	-454 38	RI	0 01044737 0 01044737	-5 13	-0 36	-4 77
334591 FERGUSON 1H-14X GARVIN, OK 0 01044737	01/18	O BBLs	8	62 534	489 64 TAX	35 26	454 38	RI2	0 01044737 0 01044737	5 13	0 36	4 77
334591 FERGUSON 1H-14X GARVIN, OK 0 01044737	02/18	O BBLs	-173	61 293	-10,631 92 TAX	-765 57	-9,866 35	RI	0 01044737 0 01044737	-111 05	-7 98	-103 07
334591 FERGUSON 1H-14X GARVIN, OK 0 01044737	02/18	O BBLs	-7	61 193	-437 53 TAX	-31 51	-406 02	RI	0 01044737 0 01044737	-4 56	-0 32	-4 24
334591 FERGUSON 1H-14X GARVIN, OK 0 01044737	02/18	O BBLs	173	61 293	10,631 92 TAX	765 57	9,866 35	RI2	0 01044737 0 01044737	111 05	7 98	103 07
334591 FERGUSON 1H-14X GARVIN, OK 0 01044737	02/18	O BBLs	7	61 193	437 53 TAX	31 51	406 02	RI2	0 01044737 0 01044737	4 56	0 32	4 24
334591 FERGUSON 1H-14X GARVIN, OK 0 01044737	03/18	O BBLs	-2	61 937	-146 79 TAX	-10 57	-136 22	RI	0 01044737 0 01044737	-1 52	-0 10	-1 42
334591 FERGUSON 1H-14X GARVIN, OK 0 01044737	03/18	O BBLs	2	61 937	146 79 TAX	10 57	136 22	RI2	0 01044737 0 01044737	1 52	0 10	1 42
334591 FERGUSON 1H-14X GARVIN, OK 0 01044737	04/18	G MCF 1 0174	1,186	2 015	2,390 58 MCM MFL MGT MKTG MTT OKERRF OKEXCS OKMARG OKPROD	NFXMC MKT 439 96 328 84 119 27 59 76 0 00 1 50 1 43 0 18 105 18	1,339 79	RI	0 01044737 0 00000000 0 00000000 0 00000000 0 00000000 0 00000000 0 01044737 0 01044737 0 01044737 0 01044737	24 96	0 00 0 00 0 00 0 00 0 00 0 01 0 01 0 00 1 11	23 83
334591 FERGUSON 1H-14X GARVIN, OK 0 01044737	04/18	G MCF 1 0174	-1,186	2 015	-2,390 58 MCM MFL MGT MKTG MTT OKERRF OKEXCS OKMARG OKPROD	NFXMC MKT -439 96 -328 84 -119 27 -59 76 0 00 -1 50 -1 43 -0 18 -105 18	-1,339 79	RI	0 01044737 0 00000000 0 00000000 0 00000000 0 00000000 0 00000000 0 01044737 0 01044737 0 01044737 0 01044737	-24 96	0 00 0 00 0 00 0 00 0 00 -0 01 -0 01 0 00 -1 11	-23 83
334591 FERGUSON 1H-14X GARVIN, OK 0 01044737	04/18	G MCF 1 0174	1,186	2 015	2,390 58 MCM MFL MGT MKTG MTT OKERRF OKEXCS OKMARG OKPROD	NFXMC MKT 439 96 328 84 119 27 59 76 0 00 1 50 1 43 0 18 105 18	1,339 76	RI2	0 01044737 0 00000000 0 00000000 0 00000000 0 00000000 0 00000000 0 01044737 0 01044737 0 01044737 0 01044737	24 96	0 00 0 00 0 00 0 00 0 00 0 01 0 01 0 00 -1 11	23 83
334591 FERGUSON 1H-14X GARVIN, OK 0 01044737	04/18	N GAL	9,655	0 429	4,138 01 MKTG MPROC OKERRF OKEXCS OKPROD	NFXMC MKT 103 45 631 83 3 51 3 33 245 43	3,156 69	RI	0 01044737 0 00000000 0 00000000 0 01044737 0 01044737 0 01044737	43 22	0 00 0 00 0 03 0 03 1 11	40 60

NEWFIELD CHECK - 6-29-18 CHECK STUBS

Newfield Mid-Continent
 4 Waterway Square Place Suite 100
 The Woodlands Texas 77380
 Owner Relations
 281-210-3348
 866-415-4470 toll free
 owner-relations@newfield.com
 Call Center Hours
 M-Th 8 00AM CST - 3 30PM CST
 F 8 00AM CST - 12 00PM CST

MARY & JAMES HARRISON FOUNDATION
 Owner Number 118340 - 1
 Check Number 1892075
 Remit Number 2042666
 Date 06/29/18

Lease Number Lease Name County, State Entitled Interest	Prod Date m/yy	Product U O M Factor	MKT Volume	Price	MKT Gross Ded Code	Deducts	MKT Net	Type	Payment Decimal	Owner Gross	Owner Deduct	Owner Net
334591 FERGUSON 1H-14X GARVIN, OK 0 01044737	04/18	N GAL	9,655	0 429	-4,138 01	NFXMC MKT MKTG -103 45 MPROC -631 83 OKERRF -3 51 OKEXCS -3 33 OKPROD -245 43	-3,159 69	RI	0 01044737	-43 22		-40 60
334591 FERGUSON 1H-14X GARVIN, OK 0 01044737	04/18	N GAL	9,655	0 429	4,138 01	NFXMC MKT MKTG 103 45 MPROC 631 83 OKERRF 3 51 OKEXCS 3 33 OKPROD 245 43	3,159 65	RI2	0 01044737	43 22		40 60
334591 FERGUSON 1H-14X GARVIN, OK 0 01044737	04/18	O BBL5	899	65 453	58,828 24	TAX 4,235 84	54,592 40	RI	0 01044737	614 60	44 26	570 34
334591 FERGUSON 1H-14X GARVIN, OK 0 01044737	04/18	O BBL5	5	65 352	318 92	TAX 22 96	295 96	RI	0 01044737	3 32	0 23	3 09
334591 FERGUSON 1H-14X GARVIN, OK 0 01044737	04/18	O BBL5	-899	65 453	-58,828 24	TAX -4,235 84	-54,592 40	RI	0 01044737	-614 60	-44 26	-570 34
334591 FERGUSON 1H-14X GARVIN, OK 0 01044737	04/18	O BBL5	-5	65 352	-318 92	TAX -22 96	-295 96	RI	0 01044737	-3 32	-0 23	-3 09
334591 FERGUSON 1H-14X GARVIN, OK 0 01044737	04/18	O BBL5	899	65 453	58,828 24	TAX 4,235 84	54,592 40	RI2	0 01044737	614 60	44 26	570 34
334591 FERGUSON 1H-14X GARVIN, OK 0 01044737	04/18	O BBL5	5	65 352	318 92	TAX 22 96	295 96	RI2	0 01044737	3 32	0 23	3 09
335081 TINA 1H-26X GARVIN, OK 0 02138135	04/18	G MCF 1 0194	12,971	2 014	26,118 74	NFXMC MKT MCM 4,721 08 MFL 3,534 02 MGT 1,281 74 MKTG 652 97 MTT 0 00 OKERRF 16 58 OKEXCS 15 75 OKMARG 1 95 OKPROD 1,160 73	14,776 94	RI2	0 02138135	558 46		532 92
335081 TINA 1H-26X GARVIN, OK 0 02138135	04/18	N GAL	98,735	0 472	46,562 58	NFXMC MKT MKTG 1,164 08 MPROC 7,129 34 OKERRF 39 43 OKEXCS 37 46 OKPROD 2,760 33	35,508 65	RI2	0 02138135	995 57		934 91
335081 TINA 1H-26X GARVIN, OK 0 02138135	04/18	O BBL5	1,102	65 353	72,031 75	TAX 5,186 54	66,845 21	RI2	0 02138135	1,540 13	110 89	1,429 24
398091 FERGUSON 2H-14X GARVIN, OK 0 00655653	01/18	G MCF 1 0741	43,457	3 170	137,752 92	NFXMC MKT MCM 17,183 23 MFL 16,996 50 MGT 4,644 41 MKTG 3,443 82 MTT 0 00 OKERRF 96 93 OKEXCS 92 08 OKMARG 6 53 OKPROD 1,938 54	91,716 52	RI2	0 00655653	903 19		899 25
398091 FERGUSON 2H-14X GARVIN, OK 0 00655653	01/18	N GAL	350,452	0 605	212,188 86	NFXMC MKT MKTG 5,304 72 MPROC 25,978 10 OKERRF 186 21 OKEXCS 176 90 OKPROD 3,724 22	177,385 00	RI2	0 00655653	1,391 22		1,364 42

00074600615



NEWFIELD CHECK - 6-29-18 CHECK STUBS

Newfield Mid-Continent
 4 Waterway Square Place Suite 100
 The Woodlands Texas 77380
 Owner Relations
 281-210-3348
 866-415-4470 toll free
 owner-relations@newfield.com
 Call Center Hours
 M-Th 8 00AM CST - 3 30PM CST
 F 8 00AM CST - 12 00PM CST

MARY & JAMES HARRISON FOUNDATION	
Owner Number	118340 - 1
Check Number	1892075
Remit Number	2042666
Date	06/29/18

Lease Number Lease Name County, State Entitled Interest	Prod Date mm/yy	Product U O M Factor	MKT Volume	Price	MKT Gross Ded Code	Deducts	MKT Net	Type	Payment Decimal	Owner Gross	Owner Deduct	Owner Net
398091 FERGUSON 2H-14X GARVIN, OK 0 00655653	01/18	O BBLs	11,182	61 534	688,055 35 TAX	15,141 95	672,913 40	RI2	0 00655653	4,511 24	99 27	4,411 97
398091 FERGUSON 2H-14X GARVIN, OK 0 00655653	01/18	O BBLs	115	62 534	7,187 04 TAX	158 16	7,028 88	RI2	0 00655653	47 11	1 02	46 09
398091 FERGUSON 2H-14X GARVIN, OK 0 00655653	02/18	G MCF 1 0642	32,948	3 042	100,238 54 MCM MFL MGT MKTG MTT OKERRF OKEXCS OKMARG OKPROD	NFXMC MKT 12,018 63 13,038 69 3,255 28 2,505 88 0 00 71 93 63 33 4 95 1,433 52	68,026 52	RI2	0 00655653	657 21		646 87
398091 FERGUSON 2H-14X GARVIN, OK 0 00655653	02/18	N GAL	222,110	0 544	120,898 08 MKTG MPROC OKERRF OKEXCS OKPROD	NFXMC MKT 3,022 45 20,184 74 100 71 95 68 2,014 26	95,709 72	RI2	0 00655653	792 66		778 16
398091 FERGUSON 2H-14X GARVIN, OK 0 00655653	02/18	O BBLs	9,419	60 193	586,935 26 TAX	12,477 19	554,458 07	RI2	0 00655653	3,717 16	81 81	3,635 35
398091 FERGUSON 2H-14X GARVIN, OK 0 00655653	02/18	O BBLs	28	61 193	1,599 59 TAX	35 20	1,564 39	RI2	0 00655653	10 48	0 23	10 25
398091 FERGUSON 2H-14X GARVIN, OK 0 00655653	02/18	O BBLs	200	60 193	12,065 13 TAX	265 53	11,799 60	RI2	0 00655653	79 10	1 74	77 36
398091 FERGUSON 2H-14X GARVIN, OK 0 00655653	03/18	G MCF 1 0642	17,848	2 284	40,758 67 MCM MFL MGT MKTG MTT OKERRF OKEXCS OKMARG OKPROD	NFXMC MKT 6,452 29 5,275 58 1,749 37 1,018 97 0 00 27 28 25 92 2 68 545 63	25,738 32	RI2	0 00655653	267 24		263 32
398091 FERGUSON 2H-14X GARVIN, OK 0 00655653	03/18	N GAL	118,245	0 518	61,244 77 MKTG MPROC OKERRF OKEXCS OKPROD	NFXMC MKT 1,531 12 9,153 82 52 09 49 49 1,041 82	49,532 69	RI2	0 00655653	401 55		394 10
398091 FERGUSON 2H-14X GARVIN, OK 0 00655653	03/18	O BBLs	5,757	60 936	350,792 58 TAX	7,720 05	343,072 53	RI2	0 00655653	2,299 98	50 63	2,249 35
398091 FERGUSON 2H-14X GARVIN, OK 0 00655653	03/18	O BBLs	24	61 937	1,514 35 TAX	33 33	1,481 02	RI2	0 00655653	9 92	0 22	9 70
398091 FERGUSON 2H-14X GARVIN, OK 0 00655653	04/18	G MCF 1 0642	11,985	2 119	25,398 74 MCM MFL MGT MKTG MTT OKERRF OKEXCS OKMARG OKPROD	NFXMC MKT 4,827 31 3,614 56 1,310 95 634 97 0 00 15 65 14 86 1 80 312 92	14,713 93	RI2	0 00655653	166 51		164 24

NEWFIELD CHECK - 6-29-18 CHECK STUBS

Newfield Mid-Continent
 4 Waterway Square Place Suite 100
 The Woodlands Texas 77380
 Owner Relations
 281-210-3348
 866-415-4470 toll free
 owner-relations@newfield.com
 Call Center Hours
 M-Th 8 00AM CST - 3 30PM CST
 F 8 00AM CST - 12 00PM CST

MARY & JAMES HARRISON FOUNDATION

Owner Number 118340 - 1
 Check Number 1892075
 Remit Number 2042666
 Date 06/29/18

Lease Number Lease Name County, State Entitled Interest	Prod Date mm/yy	Product U O M Factor	MKT Volume	Price	MKT Gross Ded Code	Deducts	MKT Net	Type	Payment Decimal	Owner Gross	Owner Deduct	Owner Net
398091 FERGUSON 2H-14X GARVIN, OK 0 00655653	04/18	N GAL	110,488	0 465	51,380 45	NFXMC MKT MKTG 1,284 51 MPROC 7,357 26 OKERRF 44 02 OKEXCS 41 82 OKPROD 880 46	41,869 91	RI2	0 00655653	336 90		330 58
398091 FERGUSON 2H-14X GARVIN, OK 0 00655653	04/18	O BBL5	4,631	64 353	296,034 73	TAX 6,558 07	291,476 66	RI2	0 00655653	1,954 06	42 99	1,911 07
398091 FERGUSON 2H-14X GARVIN, OK 0 00655653	04/18	O BBL5	4 65	354	269 91	TAX 5 94	263 97	RI2	0 00655653	1 77	0 04	1 73
398093 FERGUSON 3H-14X GARVIN, OK 0 00654955	01/18	G MCF 1 0741	37,745	3 170	119,648 05	NFXMC MKT MCM 14,924 84 MFL 16,501 63 MGT 4,034 00 MKTG 2,991 20 MTT 0 00 OKERRF 84 19 OKEXCS 79 98 OKMARG 5 87 OKPROD 1,683 75	79,862 10	RI2	0 00654955	783 65		771 53
398093 FERGUSON 3H-14X GARVIN, OK 0 00654955	01/18	N GAL	304,392	0 605	184,300 86	NFXMC MKT MKTG 4,607 52 MPROC 22,563 80 OKERRF 181 74 OKEXCS 153 65 OKPROD 3,234 74	154,071 11	RI2	0 00654955	1,207 09		1,183 87
398093 FERGUSON 3H-14X GARVIN, OK 0 00654955	01/18	O BBL5	12,424	61 534	764,507 65	TAX 16,824 43	747,683 22	RI2	0 00654955	5,007 19	110 20	4,896 99
398093 FERGUSON 3H-14X GARVIN, OK 0 00654956	02/18	G MCF 1 0642	38,247	3 042	116,358 98	NFXMC MKT MCM 13,951 48 MFL 15,135 58 MGT 3,778 80 MKTG 2,908 97 MTT 0 00 OKERRF 83 49 OKEXCS 79 32 OKMARG 5 75 OKPROD 1,669 86	78,966 51	RI2	0 00654956	762 10		750 10
398093 FERGUSON 3H-14X GARVIN, OK 0 00654956	02/18	N GAL	257,830	0 544	140,341 02	NFXMC MKT MKTG 3,508 53 MPROC 23,430 86 OKERRF 116 91 OKEXCS 111 06 OKPROD 2,338 20	111,101 75	RI2	0 00654956	919 18		902 38
398093 FERGUSON 3H-14X GARVIN, OK 0 00654955	02/18	O BBL5	16,028	60 193	964,763 69	TAX 21,232 66	943,531 03	RI2	0 00654955	6,318 77	139 05	6,179 72
398093 FERGUSON 3H-14X GARVIN, OK 0 00654956	03/18	G MCF 1 0642	38,264	2 284	87,379 32	NFXMC MKT MCM 13,832 57 MFL 11,309 90 MGT 3,750 34 MKTG 2,184 48 MTT 0 00 OKERRF 58 49 OKEXCS 55 56 OKMARG 5 75 OKPROD 1,189 73	55,178 29	RI2	0 00654956	572 29		563 86
398093 FERGUSON 3H-14X GARVIN, OK 0 00654956	03/18	N GAL	253,496	0 518	131,297 87	NFXMC MKT MKTG 3,282 45 MPROC 19,624 16 OKERRF 111 67 OKEXCS 108 09 OKPROD 2,233 47	106,189 16	RI2	0 00654956	859 95		843 91
398093 FERGUSON 3H-14X GARVIN, OK 0 00654955	03/18	O BBL5	10,817	80 936	659,150 86	TAX 14,506 22	644,644 64	RI2	0 00654955	4,317 15	95 00	4,222 15

00074600616



NEWFIELD CHECK - 6-29-18 CHECK STUBS

Newfield Mid-Continent
 4 Waterway Square Place Suite 100
 The Woodlands Texas 77380
 Owner Relations
 281-210-3348
 866-415-4470 toll free
 owner-relations@newfield.com
 Call Center Hours
 M-Th 8 00AM CST - 3 30PM CST
 F 8 00AM CST - 12 00PM CST

MARY & JAMES HARRISON FOUNDATION	
Owner Number	118340 - 1
Check Number	1892075
Remit Number	2042666
Date	06/29/18

Lease Number Lease Name County, State Entitled Interest	Prod Date mm/yy	Product U O M Factor	MKT Volume	Price	MKT Gross Ded Code	Deducts	MKT Net	Type	Payment Decimal	Owner Gross	Owner Deduct	Owner Net
398093 FERGUSON 3H-14X GARVIN, OK 0 00654956	04/18	G MCF 1 0642	26,745	2 119	56,678 64	NFXMC MKT MCM 10,772 39 MFL 8,066 09 MGT 2,925 46 MKTG 1,418 96 MTT 0 00 OKERRF 34 91 OKEXCS 33 17 OKMARG 4 02 OKPROD 698 29	32,834 89	RI2	0 00654956	371 22		366 20
398093 FERGUSON 3H-14X GARVIN, OK 0 00654956	04/18	N GAL	246,559	0 465	114,658 19	NFXMC MKT MKTG 2,866 46 MPROC 16,418 10 OKERRF 98 24 OKEXCS 93 33 OKPROD 1,964 80	93,434 82	RI2	0 00654956	750 95		736 84
398093 FERGUSON 3H-14X GARVIN, OK 0 00654955	04/18	O BBL5	7,913	64 353	509,218 41	TAX 11,206 04	498,013 37	RI2	0 00654955	3,335 14		3,261 75
398095 FERGUSON 4H-14X GARVIN, OK 0 00692557	01/18	G MCF 1 0741	49,258	3 163	155,783 02	NFXMC MKT MCM 19,369 43 MFL 21,415 65 MGT 5,235 31 MKTG 3,894 58 MTT 0 00 OKERRF 109 76 OKEXCS 104 27 OKMARG 7 40 OKPROD 2,195 25	103,674 47	RI2	0 00692557	1,078 88		1,062 17
398095 FERGUSON 4H-14X GARVIN, OK 0 00692557	01/18	N GAL	391,270	0 613	239,961 19	NFXMC MKT MKTG 5,999 03 MPROC 29,283 25 OKERRF 210 68 OKEXCS 200 14 OKPROD 4,213 56	200,706 25	RI2	0 00692557	1,661 89		1,629 88
398095 FERGUSON 4H-14X GARVIN, OK 0 00692557	01/18	O BBL5	15,628	61 534	961,681 66	TAX 21,183 61	940,518 05	RI2	0 00692557	6,660 21		6,513 65
398095 FERGUSON 4H-14X GARVIN, OK 0 00692557	01/18	O BBL5	97	62 534	6,071 42	TAX 132 61	5,937 81	RI2	0 00692557	42 04		41 14
398095 FERGUSON 4H-14X GARVIN, OK 0 00692560	02/18	G MCF 1 0741	49,356	3 059	150,980 26	NFXMC MKT MCM 18,299 92 MFL 19,853 09 MGT 4,956 59 MKTG 3,774 51 MTT 0 00 OKERRF 107 87 OKEXCS 102 48 OKMARG 7 41 OKPROD 2,157 42	102,014 27	RI2	0 00692560	1,045 63		1,028 19
398095 FERGUSON 4H-14X GARVIN, OK 0 00692560	02/18	N GAL	345,705	0 546	186,643 19	NFXMC MKT MKTG 4,716 06 MPROC 30,733 87 OKERRF 157 91 OKEXCS 150 01 OKPROD 3,158 19	150,093 58	RI2	0 00692560	1,306 47		1,282 47
398095 FERGUSON 4H-14X GARVIN, OK 0 00692557	02/18	O BBL5	20,051	60 193	1,205,916 19	TAX 26,561 99	1,180,354 20	RI2	0 00692557	8,358 57		8,174 61
398095 FERGUSON 4H-14X GARVIN, OK 0 00692557	02/18	O BBL5	558	59 193	33,014 42	TAX 726 62	32,287 80	RI2	0 00692557	228 62		223 59
398095 FERGUSON 4H-14X GARVIN, OK 0 00692557	02/18	O BBL5	71	61 193	4,359 40	TAX 95 94	4,263 46	RI2	0 00692557	30 19		29 55

NEWFIELD CHECK - 6-29-18 CHECK STUBS

Newfield Mid-Continent
 4 Waterway Square Place Suite 100
 The Woodlands Texas 77380
 Owner Relations
 281-210-3348
 866-415-4470 toll free
 owner-relations@newfield.com
 Call Center Hours
 M-Th 8 00AM CST - 3 30PM CST
 F 8 00AM CST - 12 00PM CST

MARY & JAMES HARRISON FOUNDATION

Owner Number 118340 - 1
 Check Number 1892075
 Remit Number 2042666
 Date 06/29/18

Lease Number Lease Name County, State Entitled Interest	Prod Date mm/yy	Product U O M Factor	MKT Volume	Price	MKT Gross Ded Code	Deducts	MKT Net	Type	Payment Decimal	Owner Gross	Owner Deduct	Owner Net
398095 FERGUSON 4H-14X GARVIN, OK 0 00692557	02/18	O BBLs	213	60 193	12,828 38 TAX	282 33	12,546 05	RI2	0 00692557	88 85	1 96	86 89
398095 FERGUSON 4H-14X GARVIN, OK 0 00692560	03/18	G MCF 1 0642	59,403	2 282	135,536 75 MCM MFL MGT MKTG MTT OKERRF OKEXCS OKMARG OKPROD	21,332 00 17,441 65 5,783 62 3,388 42 0 00 90 98 86 43 8 92 1,819 59	85,848 43	RI2	0 00692560	938 67		924 80
398095 FERGUSON 4H-14X GARVIN, OK 0 00692560	03/18	N GAL	386,745	0 514	198,721 11 MKTG MPROC OKERRF OKEXCS OKPROD	4,966 03 30,283 55 158 46 160 04 3,369 15	160,177 92	RI2	0 00692560	1,376 26		1,350 62
398095 FERGUSON 4H-14X GARVIN, OK 0 00692557	03/18	O BBLs	17,209	60 936	1,048,683 14 TAX	23,078 83	1,025,604 31	RI2	0 00692557	7,282 72	159 83	7,102 89
398095 FERGUSON 4H-14X GARVIN, OK 0 00692557	03/18	O BBLs	49	61 936	3,039 22 TAX	66 88	2,972 34	RI2	0 00692557	21 05	0 46	20 59
398095 FERGUSON 4H-14X GARVIN, OK 0 00692560	04/18	G MCF 1 0642	46,611	2 111	98,418 77 MCM MFL MGT MKTG MTT OKERRF OKEXCS OKMARG OKPROD	18,292 85 13,897 07 4,967 74 2,460 47 0 00 61 46 58 39 7 00 1,229 22	57,835 95	RI2	0 00692560	681 59		672 22
398095 FERGUSON 4H-14X GARVIN, OK 0 00692560	04/18	N GAL	403,842	0 463	187,138 00 MKTG MPROC OKERRF OKEXCS OKPROD	4,678 45 27,879 67 159 26 151 29 3,185 17	151,447 68	RI2	0 00692560	1,296 03		1,271 80
398095 FERGUSON 4H-14X GARVIN, OK 0 00692557	04/18	O BBLs	11,577	64 353	745,015 07 TAX	16,393 60	728,621 47	RI2	0 00692557	5,159 66	113 54	5,046 12
398095 FERGUSON 4H-14X GARVIN, OK 0 00692557	04/18	O BBLs	8	65 353	531 97 TAX	11 71	520 26	RI2	0 00692557	3 68	0 07	3 61
398097 FERGUSON 5H-14X GARVIN, OK 0 00709645	01/18	G MCF 1 0741	50,270	3 163	158,982 84 MCM MFL MGT MKTG MTT OKERRF OKEXCS OKMARG OKPROD	19,767 28 21,855 53 5,342 85 3,974 57 0 00 112 02 106 42 7 55 2,240 34	108,011 53	RI2	0 00709645	1,128 22		1,110 73
398097 FERGUSON 5H-14X GARVIN, OK 0 00709645	01/18	N GAL	399,307	0 613	244,890 05 MKTG MPROC OKERRF OKEXCS OKPROD	6,122 25 29,884 73 215 01 204 28 4,300 11	204,834 13	RI2	0 00709645	1,737 85		1,704 35
398097 FERGUSON 5H-14X GARVIN, OK 0 00709645	01/18	O BBLs	14,497	61 534	892,086 70 TAX	19,632 04	872,454 66	RI2	0 00709645	6,330 66	139 32	6,191 34

00074600617

NEWFIELD CHECK - 6-29-18 CHECK STUBS

Newfield Mid-Continent
 4 Waterway Square Place Suite 100
 The Woodlands Texas 77380
 Owner Relations
 281-210-3348
 866-415-4470 toll free
 owner-relations@newfield.com
 Call Center Hours
 M-Th 8 00AM CST - 3 30PM CST
 F 8 00AM CST - 12 00PM CST

MARY & JAMES HARRISON FOUNDATION
 Owner Number 118340 - 1
 Check Number 1892075
 Remit Number 2042666
 Date 06/29/18

Lease Number Lease Name County, State Entitled Interest	Prod Date mm/yy	Product U O M Factor	MKT Volume	Price	MKT Gross Ded Code	Deducts	MKT Net	Type	Payment Decimal	Owner Gross	Owner Deduct	Owner Net
398097 FERGUSON 5H-14X GARVIN, OK 0 00709645	02/18	G MCF 1 0741	47,191	3 059	144,355 74	NFXMC MKT MCM 17,496 98 MFL 18,982 00 MGT 4,739 11 MKTG 3,608 89 MTT 0 00 OKERRF 103 14 OKEXCS 97 98 OKMARG 7 09 OKPROD 2,062 75	97,541 18	R12	0 00709645	1,024 42		1,008 30
398097 FERGUSON 5H-14X GARVIN, OK 0 00709645	02/18	N GAL	330,537	0 546	180,366 15	NFXMC MKT MKTG 4,509 16 MPROC 29,385 37 OKERRF 150 98 OKEXCS 143 43 OKPROD 3,019 62	143,511 68	R12	0 00709645	1,279 95	14 63	1,256 42
398097 FERGUSON 5H-14X GARVIN, OK 0 00709645	02/18	O BBL5	20,250	60 193	1,218,892 24	TAX 26,825 56	1,192,066 68	R12	0 00709645	8,549 82	190 35	8,459 47
398097 FERGUSON 5H-14X GARVIN, OK 0 00709645	02/18	O BBL5	549	59 193	32,463 46	TAX 714 93	31,768 53	R12	0 00709645	230 50	5 07	225 43
398097 FERGUSON 5H-14X GARVIN, OK 0 00709645	03/18	G MCF 1 0642	59,157	2 282	134,975 15	NFXMC MKT MCM 21,243 61 MFL 17,369 38 MGT 5,759 65 MKTG 3,374 38 MTT 0 00 OKERRF 90 60 OKEXCS 86 07 OKMARG 8 89 OKPROD 1,812 05	85,495 50	R12	0 00709645	957 85		943 68
398097 FERGUSON 5H-14X GARVIN, OK 0 00709645	03/18	N GAL	365,142	0 514	197,897 70	NFXMC MKT MKTG 4,947 44 MPROC 30,136 15 OKERRF 167 76 OKEXCS 159 37 OKPROD 3,355 19	159,518 28	R12	0 00709645	1,404 38		1,378 24
398097 FERGUSON 5H-14X GARVIN, OK 0 00709645	03/18	O BBL5	19,062	60 936	1,161,592 21	TAX 25,563 67	1,136,028 54	R12	0 00709645	8,243 17	181 42	8,061 75
398097 FERGUSON 5H-14X GARVIN, OK 0 00709645	04/18	G MCF 1 0642	48,634	2 111	102,690 21	NFXMC MKT MCM 19,086 57 MFL 14,261 53 MGT 5,183 34 MKTG 2,567 26 MTT 0 00 OKERRF 84 13 OKEXCS 60 92 OKMARG 7 30 OKPROD 1,282 57	60,348 18	R12	0 00709645	728 73		718 73
398097 FERGUSON 5H-14X GARVIN, OK 0 00709645	04/18	N GAL	421,369	0 463	195,259 93	NFXMC MKT MKTG 4,681 50 MPROC 29,089 67 OKERRF 166 17 OKEXCS 157 86 OKPROD 3,323 40	158,024 64	R12	0 00709645	1,385 65		1,359 77
398097 FERGUSON 5H-14X GARVIN, OK 0 00709645	04/18	O BBL5	12,632	64 353	812,932 91	TAX 17,886 09	795,044 82	R12	0 00709645	5,768 97	126 93	5,642 04
398099 FERGUSON 6H-14X GARVIN, OK 0 00686951	01/18	G MCF 1 0741	45,080	3 163	142,569 54	NFXMC MKT MCM 17,725 52 MFL 19,596 18 MGT 4,791 25 MKTG 3,564 24 MTT 0 00 OKERRF 100 45 OKEXCS 95 43 OKMARG 6 77 OKPROD 2,009 05	95,062 84	R12	0 00686951	979 40		964 25

NEWFIELD CHECK - 6-29-18 CHECK STUBS

Newfield Mid-Continent
 4 Waterway Square Place Suite 100
 The Woodlands Texas 77380
 Owner Relations
 281-210-3348
 866-415-4470 toll free
 owner-relations@newfield.com
 Call Center Hours
 M-Th 8 00AM CST - 3 30PM CST
 F 8 00AM CST - 12 00PM CST

MARY & JAMES HARRISON FOUNDATION

Owner Number 118340 - 1
 Check Number 1892075
 Remit Number 2042666
 Date 06/29/18

Lease Number Lease Name County, State Entitled Interest	Prod Date mm/yy	Product U O M Factor	MKT Volume	Price	MKT Gross Ded Code	Deducts	MKT Net	Type	Payment Decimal	Owner Gross	Owner Deduct	Owner Net
398099 FERGUSON 6H-14X GARVIN, OK 0 00686951	01/18	N GAL	358,083	0 613	219,807 73	NFXMC MKT MKTG 5,490 19 MPROC 26,799 45 OKERRF 192 81 OKEXCS 183 17 OKPROD 3,856 17	183,880 81	RI2	0 00686951 0 00000000 0 00000000 0 00686951 0 00686951 0 00686951	1,508 61	0 00 0 00 1 33 1 24 26 48	1,479 56
398099 FERGUSON 6H-14X GARVIN, OK 0 00686951	01/18	O BBLs	12,217	61 534	751,758 42	TAX 16,543 86	735,214 56	RI2	0 00686951	5,164 21	113 65	5,050 56
398099 FERGUSON 6H-14X GARVIN, OK 0 00686951	02/18	G MCF 1 0741	41,516	3 059	126,996 49	NFXMC MKT MCM 15,392 91 MFL 16,699 35 MGT 4,169 21 MKTG 3,174 91 MTT 0 00 OKERRF 90 74 OKEXCS 86 20 OKMARG 6 24 OKPROD 1,814 70	85,808 08	RI2	0 00686951 0 00000000 0 00000000 0 00000000 0 00000000 0 00000000 0 00686951 0 00686951 0 00686951 0 00686951	872 40	0 00 0 00 0 00 0 00 0 00 0 61 0 58 0 03 12 46	858 72
398099 FERGUSON 6H-14X GARVIN, OK 0 00686951	02/18	N GAL	290,789	0 546	158,876 53	NFXMC MKT MKTG 3,966 82 MPROC 25,851 66 OKERRF 132 83 OKEXCS 126 18 OKPROD 2,656 50	126,249 61	RI2	0 00686951 0 00000000 0 00000000 0 00686951 0 00686951 0 00686951	1,090 04	0 00 0 00 0 92 0 66 18 23	1,070 01
398099 FERGUSON 6H-14X GARVIN, OK 0 00686951	02/18	O BBLs	15,688	60 193	944,314 85	TAX 20,782 62	923,532 23	RI2	0 00686951	6,487 00	142 77	6,344 23
398099 FERGUSON 6H-14X GARVIN, OK 0 00686951	02/18	O BBLs	156	59 193	9,227 04	TAX 203 08	9,023 96	RI2	0 00686951	63 38	1 40	61 98
398099 FERGUSON 6H-14X GARVIN, OK 0 00686951	03/18	G MCF 1 0642	51,608	2 282	117,750 40	NFXMC MKT MCM 18,532 62 MFL 15,152 80 MGT 5,024 64 MKTG 2,943 76 MTT 0 00 OKERRF 79 04 OKEXCS 75 09 OKMARG 7 75 OKPROD 1,580 81	74,581 83	RI2	0 00686951 0 00000000 0 00000000 0 00000000 0 00000000 0 00000000 0 00686951 0 00686951 0 00686951 0 00686951	808 88	0 00 0 00 0 00 0 00 0 00 0 54 0 51 0 05 10 86	796 92
398099 FERGUSON 6H-14X GARVIN, OK 0 00686951	03/18	N GAL	335,993	0 514	172,643 14	NFXMC MKT MKTG 4,316 08 MPROC 26,292 09 OKERRF 146 35 OKEXCS 139 03 OKPROD 2,927 02	139,156 78	RI2	0 00686951 0 00000000 0 00000000 0 00686951 0 00686951 0 00686951	1,185 99	0 00 0 00 1 00 0 96 20 12	1,163 91
398099 FERGUSON 6H-14X GARVIN, OK 0 00686951	03/18	O BBLs	13,957	60 936	850,497 26	TAX 18,717 26	831,780 00	RI2	0 00686951	5,842 52	128 57	5,713 95
398099 FERGUSON 6H-14X GARVIN, OK 0 00686951	04/18	G MCF 1 0642	38,895	2 111	82,126 13	NFXMC MKT MCM 15,264 41 MFL 11,429 60 MGT 4,145 36 MKTG 2,053 15 MTT 0 00 OKERRF 51 29 OKEXCS 48 72 OKMARG 5 84 OKPROD 1,025 73	48,261 00	RI2	0 00686951 0 00000000 0 00000000 0 00000000 0 00000000 0 00000000 0 00686951 0 00686951 0 00686951 0 00686951	564 15	0 00 0 00 0 00 0 00 0 00 0 34 0 31 0 03 7 04	556 43
398099 FERGUSON 6H-14X GARVIN, OK 0 00686951	04/18	N GAL	336,988	0 463	156,158 43	NFXMC MKT MKTG 3,803 96 MPROC 23,264 36 OKERRF 132 90 OKEXCS 126 25 OKPROD 2,657 88	126,375 38	RI2	0 00686951 0 00000000 0 00000000 0 00686951 0 00686951 0 00686951	1,072 74	0 00 0 00 0 92 0 88 18 25	1,052 69
398099 FERGUSON 6H-14X GARVIN, OK 0 00686951	04/18	O BBLs	9,406	64 353	605,332 39	TAX 13,319 97	592,012 42	RI2	0 00686951	4,158 35	91 50	4,066 85

00074600618



NEWFIELD CHECK - 6-29-18 CHECK STUBS

Newfield Mid-Continent
 4 Waterway Square Place Suite 100
 The Woodlands Texas 77380
 Owner Relations
 281-210-3348
 866-415-4470 toll free
 owner-relations@newfield.com
 Call Center Hours
 M-Th 8 00AM CST - 3 30PM CST
 F 8 00AM CST - 12 00PM CST

MARY & JAMES HARRISON FOUNDATION
 Owner Number 118340 - 1
 Check Number 1892075
 Remit Number 2042666
 Date 06/29/18

Lease Number Lease Name County, State Entitled Interest	Prod Date mm/yyyy	Product U O M Factor	MKT Volume	Price	MKT Gross Ded Code	Deducts	MKT Net	Type	Payment Decimat	Owner Gross	Owner Deduct	Owner Net
398101 TINA 2H-23X GARVIN, OK 0 03580117	05/17	G MCF 1 0561	-20,365	3 200	-65,174 32	NFXMC MKT MCM -7,677 44 MFL -8,804 59 MGT -2,020 38 MKTG -1,629 36 MTT 0 00 OKERRF -46 67 OKEXCS -44 34 OKMARG -3 06 OKPROD -933 44	-44,238 35	RI2	0 03580117	-2,333 32		-2,296 57
398101 TINA 2H-23X GARVIN, OK 0 03580117	05/17	G MCF 1 0561	20,365	3 200	65,174 32	NFXMC MKT MCM 7,677 44 MFL 8,804 59 MGT 2,020 38 MKTG 1,629 36 MTT 0 00 OKERRF 46 67 OKEXCS 44 34 OKMARG 3 06 OKPROD 933 44	44,238 26	RI2	0 03580117	2,333 32		2,296 57
398101 TINA 2H-23X GARVIN, OK 0 03580117	05/17	N GAL	-147,632	0 461	-68,017 47	NFXMC MKT MKTG -1,700 44 MPROC -9,875 61 OKERRF -58 14 OKEXCS -55 23 OKPROD -1,162 84	-55,398 27	RI2	0 03580117	-2,435 10		-2,389 41
398101 TINA 2H-23X GARVIN, OK 0 03580117	05/17	N GAL	147,632	0 461	68,017 47	NFXMC MKT MKTG 1,700 44 MPROC 9,875 61 OKERRF 58 14 OKEXCS 55 23 OKPROD 1,162 84	55,398 16	RI2	0 03580117	2,435 10		2,389 41
398101 TINA 2H-23X GARVIN, OK 0 03580117	05/17	O BBLS	-2 46 928		-91 51	TAX -2 02	-89 49	RI2	0 03580117	-3 28		-3 21
398101 TINA 2H-23X GARVIN, OK 0 03580117	05/17	O BBLS	-3,806	46 874	-178,425 00	TAX -3,929 75	-174,495 25	RI2	0 03580117	-6,387 82	-140 69	-6,247 13
398101 TINA 2H-23X GARVIN, OK 0 03580117	05/17	O BBLS	2 46 928		91 51	TAX 2 02	89 49	RI2	0 03580117	3 28	0 07	3 21
398101 TINA 2H-23X GARVIN, OK 0 03580117	05/17	O BBLS	3,806	46 874	178,425 00	TAX 3,929 75	174,495 25	RI2	0 03580117	6,387 82	140 69	6,247 13
398101 TINA 2H-23X GARVIN, OK 0 03580117	06/17	G MCF 1 0514	-108,303	3 267	-347,255 04	NFXMC MKT MCM -38,382 34 MFL -45,365 46 MGT -10,100 62 MKTG -8,681 38 MTT 0 00 OKERRF -253 41 OKEXCS -240 74 OKMARG -15 96 OKPROD -5,068 13	-240,338 83	RI2	0 03580117	-12,432 14		-12,232 46
398101 TINA 2H-23X GARVIN, OK 0 03580117	06/17	G MCF 1 0514	108,303	3 267	347,255 04	NFXMC MKT MCM 38,382 34 MFL 45,365 46 MGT 10,100 62 MKTG 8,681 38 MTT 0 00 OKERRF 253 41 OKEXCS 240 74 OKMARG 15 96 OKPROD 5,068 13	240,336 31	RI2	0 03580117	12,432 14		12,232 46
398101 TINA 2H-23X GARVIN, OK 0 03580117	06/17	N GAL	-701,378	0 398	-279,003 92	NFXMC MKT MKTG -6,975 10 MPROC -49,371 81 OKERRF -229 63 OKEXCS -218 15 OKPROD -4,592 64	-218,572 56	RI2	0 03580117	-9,988 65		-9,808 21

NEWFIELD CHECK - 6-29-18 CHECK STUBS

Newfield Mid-Continent
 4 Waterway Square Place Suite 100
 The Woodlands Texas 77380
 Owner Relations
 281-210-3348
 866-415-4470 toll free
 owner-relations@newfield.com
 Call Center Hours
 M-Th 8 00AM CST - 3 30PM CST
 F 8 00AM CST - 12 00PM CST

MARY & JAMES HARRISON FOUNDATION

Owner Number 118340 - 1
 Check Number 1892075
 Remit Number 2042666
 Date 06/29/18

Lease Number Lease Name County, State Entitled Interest	Prod Date mm/yy	Product U O M Factor	MKT Volume	Price	MKT Gross Ded Code	Deducts	MKT Net	Type	Payment Decimal	Owner Gross	Owner Deduct	Owner Net
398101 TINA 2H-23X GARVIN, OK 0 03580117	06/17	N GAL	701,378	0 398	279,003 92	NFXMC MKT MKTG 6,975 10 MPROC 49,371 81 OKERRF 229 63 OKEXCS 218 15 OKPROD 4,592 64	218,572 15	RI2	0 03580117	9,988 66		9,808 22
398101 TINA 2H-23X GARVIN, OK 0 03580117	06/17	O BBLs	-14,525	43 626	-633,693 24	TAX -13,960 41	-619,732 83	RI2	0 03580117	-22,686 95	-499 81	-22,187 14
398101 TINA 2H-23X GARVIN, OK 0 03580117	06/17	O BBLs	-19	43 676	-848 63	TAX -16 70	-829 93	RI2	0 03580117	-30 39	-0 66	-29 73
398101 TINA 2H-23X GARVIN, OK 0 03580117	06/17	O BBLs	14,525	43 626	633,693 24	TAX 13,960 41	619,732 83	RI2	0 03580117	22,686 94	499 81	22,187 13
398101 TINA 2H-23X GARVIN, OK 0 03580117	06/17	O BBLs	19	43 676	848 63	TAX 16 70	829 93	RI2	0 03580117	30 39	0 66	29 73
398101 TINA 2H-23X GARVIN, OK 0 03580117	07/17	G MCF 1 0577	-89,493	3 107	-278,023 30	NFXMC MKT MCM -30,572 52 MFL -35,589 15 MGT -8,357 19 MKTG -6,950 58 MITT 0 00 OKERRF -203 50 OKEXCS -193 33 OKMARG -13 44 OKPROD -4,070 09	-193,026 11	RI2	0 03580117	-9,953 56		-9,793 17
398101 TINA 2H-23X GARVIN, OK 0 03580117	07/17	G MCF 1 0577	89,493	3 107	278,023 30	NFXMC MKT MCM 30,572 52 MFL 35,589 15 MGT 8,357 19 MKTG 6,950 58 MITT 0 00 OKERRF 203 50 OKEXCS 193 33 OKMARG 13 44 OKPROD 4,070 09	193,025 69	RI2	0 03580117	9,953 55		9,793 16
398101 TINA 2H-23X GARVIN, OK 0 03580117	07/17	N GAL	-559,346	0 432	-241,910 18	NFXMC MKT MKTG -6,047 75 MPROC -40,849 93 OKERRF -201 06 OKEXCS -191 01 OKPROD -4,021 21	-191,428 09	RI2	0 03580117	-8,660 66	-143 96	-8,502 67
398101 TINA 2H-23X GARVIN, OK 0 03580117	07/17	N GAL	559,346	0 432	241,910 18	NFXMC MKT MKTG 6,047 75 MPROC 40,849 93 OKERRF 201 06 OKEXCS 191 01 OKPROD 4,021 21	191,427 73	RI2	0 03580117	8,660 67	143 96	8,502 68
398101 TINA 2H-23X GARVIN, OK 0 03580117	07/17	O BBLs	-8,643	45 248	-400,135 20	TAX -8,813 92	-391,321 28	RI2	0 03580117	-14,325 31	-315 55	-14,009 76
398101 TINA 2H-23X GARVIN, OK 0 03580117	07/17	O BBLs	-10	45 299	-443 93	TAX -9 78	-434 15	RI2	0 03580117	-15 91	-0 35	-15 56
398101 TINA 2H-23X GARVIN, OK 0 03580117	07/17	O BBLs	8,643	45 248	400,135 20	TAX 8,813 92	391,321 28	RI2	0 03580117	14,325 31	315 55	14,009 76
398101 TINA 2H-23X GARVIN, OK 0 03580117	07/17	O BBLs	10	45 299	443 93	TAX 9 78	434 15	RI2	0 03580117	15 91	0 35	15 56

00074600619

NEWFIELD CHECK - 6-29-18 CHECK STUBS

Newfield Mid-Continent
 4 Waterway Square Place Suite 100
 The Woodlands Texas 77380
 Owner Relations
 281-210-3348
 866-415-4470 toll free
 owner-relations@newfield.com
 Call Center Hours
 M-Th 8 00AM CST - 3 30PM CST
 F 8 00AM CST - 12 00PM CST

MARY & JAMES HARRISON FOUNDATION	
Owner Number	118340 - 1
Check Number	1892075
Remit Number	2042666
Date	06/29/18

Lease Number Lease Name County, State Entitled Interest	Prod Date mm/yy	Product U O M Factor	MKT Volume	Price	MKT Gross Ded Code	Deducts	MKT Net	Type	Payment Decimal	Owner Gross	Owner Deduct	Owner Net
398101 TINA 2H-23X GARVIN, OK 0 03580117	08/17	G MCF 1 0197	-72,960	2 846	-207,620 07	NFXMC MKT MCM -26,153 97 MFL -28,650 29 MGT -7,162 98 MKTG -5,190 50 MTT 0 00 OKERRF -145 65 OKEXCS -138 37 OKMARG -10 96 OKPROD -2,913 06	-137,965 67	RI2	0 03580117	-7,433 04		-7,318 21
398101 TINA 2H-23X GARVIN, OK 0 03580117	08/17	G MCF 1 0197	72,960	2 846	207,620 07	NFXMC MKT MCM 26,153 97 MFL 28,650 29 MGT 7,162 98 MKTG 5,190 50 MTT 0 00 OKERRF 145 65 OKEXCS 138 37 OKMARG 10 96 OKPROD 2,913 06	137,965 36	RI2	0 03580117	7,433 05		7,318 22
398101 TINA 2H-23X GARVIN, OK 0 03580117	08/17	N GAL	-582,719	0 423	-246,357 63	NFXMC MKT MKTG -6,158 94 MPROC -33,635 03 OKERRF -212 72 OKEXCS -202 09 OKPROD -4,254 45	-202,738 51	RI2	0 03580117	-8,819 90		-8,652 75
398101 TINA 2H-23X GARVIN, OK 0 03580117	08/17	N GAL	582,719	0 423	246,357 63	NFXMC MKT MKTG 6,158 94 MPROC 33,635 03 OKERRF 212 72 OKEXCS 202 09 OKPROD 4,254 45	202,738 14	RI2	0 03580117	8,819 90		8,652 75
398101 TINA 2H-23X GARVIN, OK 0 03580117	08/17	O BBLS	-7,364	46 662	-343,599 76	TAX -7,567 79	-336,031 97	RI2	0 03580117	-12,301 28		-12,030 36
398101 TINA 2H-23X GARVIN, OK 0 03580117	08/17	O BBLS	-3	46 709	-117 24	TAX -2 58	-114 66	RI2	0 03580117	-4 20		-4 11
398101 TINA 2H-23X GARVIN, OK 0 03580117	08/17	O BBLS	7,364	46 662	343,599 76	TAX 7,567 79	336,031 97	RI2	0 03580117	12,301 28		12,030 36
398101 TINA 2H-23X GARVIN, OK 0 03580117	08/17	O BBLS	3	46 709	117 24	TAX 2 58	114 66	RI2	0 03580117	4 20		4 11
398101 TINA 2H-23X GARVIN, OK 0 03580117	09/17	G MCF 1 0145	-69,907	3 006	-210,119 85	NFXMC MKT MCM -24,683 54 MFL -29,275 77 MGT -8,752 91 MKTG -5,253 00 MTT 0 00 OKERRF -148 41 OKEXCS -141 94 OKMARG -10 50 OKPROD -2,988 15	-141,584 58	RI2	0 03580117	-7,522 52		-7,404 75
398101 TINA 2H-23X GARVIN, OK 0 03580117	09/17	G MCF 1 0145	69,907	3 006	210,119 85	NFXMC MKT MCM 24,683 54 MFL 29,275 77 MGT 8,752 91 MKTG 5,253 00 MTT 0 00 OKERRF 148 41 OKEXCS 141 94 OKMARG 10 50 OKPROD 2,988 15	141,584 27	RI2	0 03580117	7,522 52		7,404 75
398101 TINA 2H-23X GARVIN, OK 0 03580117	09/17	N GAL	-536,954	0 475	-256,187 07	NFXMC MKT MKTG -6,404 68 MPROC -37,778 45 OKERRF -218 41 OKEXCS -207 49 OKPROD -4,368 17	-208,087 66	RI2	0 03580117	-9,171 79		-9,000 15

NEWFIELD CHECK - 6-29-18 CHECK STUBS

Newfield Mid-Continent
 4 Waterway Square Place Suite 100
 The Woodlands Texas 77380
 Owner Relations
 281-210-3348
 866-415-4470 toll free
 owner-relations@newfield.com
 Call Center Hours
 M-Th 8 00AM CST - 3 30PM CST
 F 8 00AM CST - 12 00PM CST

MARY & JAMES HARRISON FOUNDATION

Owner Number 118340 - 1
 Check Number 1892075
 Remit Number 2042666
 Date 06/29/18

Page 38 of 86

Lease Number Lease Name County, State Entitled Interest	Prod Date mm/yy	Product U O M Factor	MKT Volume	Price	MKT Gross Ded Code	Deducts	MKT Net	Type	Payment Decimal	Owner Gross	Owner Deduct	Owner Net
398101 TINA 2H-23X GARVIN, OK 0 03580117	09/17	N GAL	538,954	0 475	256,187 07	NFXMC, MKT MKTG 6,404 68 MPROC 37,778 45 OKERRF 218 41 OKEXCS 207 49 OKPROD 4,368 17	208,087 28	RI2	0 03580117	9,171 79		9,000 15
398101 TINA 2H-23X GARVIN, OK 0 03580117	09/17	O BBLs	-6,313	48 528	-306,378 57	TAX -6,747 11	-299,631 46	RI2	0 03580117	-10,968 71		-10,727 16
398101 TINA 2H-23X GARVIN, OK 0 03580117	09/17	O BBLs	-4	48 580	-176 83	TAX -3 89	-172 94	RI2	0 03580117	-6 33		-8 19
398101 TINA 2H-23X GARVIN, OK 0 03580117	09/17	O BBLs	6,313	48 528	306,378 57	TAX 6,747 11	299,631 46	RI2	0 03580117	10,968 70	241 55	10,727 15
398101 TINA 2H-23X GARVIN, OK 0 03580117	09/17	O BBLs	4	48 580	176 83	TAX 3 89	172 94	RI2	0 03580117	6 33	0 14	6 19
398101 TINA 2H-23X GARVIN, OK 0 03580117	10/17	G MCF 1 0244	-56,148	2 922	-164,073 37	MCM -20,969 96 MFL -23,286 97 MGT -5,710 04 MKTG -4,101 83 MTT 0 00 OKERRF -114 11 OKEXCS -108 40 OKMARG -8 43 OKPROD -2,282 13	-108,053 67	RI2	0 03580117	-5,874 04		-5,784 08
398101 TINA 2H-23X GARVIN, OK 0 03580117	10/17	G MCF 1 0244	56,148	2 922	164,073 37	MCM 20,969 96 MFL 23,286 97 MGT 5,710 04 MKTG 4,101 83 MTT 0 00 OKERRF 114 11 OKEXCS 108 40 OKMARG 8 43 OKPROD 2,282 13	108,053 43	RI2	0 03580117	5,874 04		5,784 08
398101 TINA 2H-23X GARVIN, OK 0 03580117	10/17	N GAL	-484,533	0 516	-249,844 38	MKTG -6,246 11 MPROC -32,862 60 OKERRF -216 98 OKEXCS -206 13 OKPROD -4,339 84	-206,828 98	RI2	0 03580117	-8,944 72		-8,774 21
398101 TINA 2H-23X GARVIN, OK 0 03580117	10/17	N GAL	484,533	0 516	249,844 38	MKTG 6,246 11 MPROC 32,862 60 OKERRF 216 98 OKEXCS 206 13 OKPROD 4,339 84	206,828 61	RI2	0 03580117	8,944 73	155 36	8,774 22
398101 TINA 2H-23X GARVIN, OK 0 03580117	10/17	O BBLs	-5,277	49 859	-263,116 06	TAX -5,793 87	-257,322 19	RI2	0 03580117	-9,419 88	-207 42	-9,212 44
398101 TINA 2H-23X GARVIN, OK 0 03580117	10/17	O BBLs	0	49 900	-9 98	TAX -0 22	-9 76	RI2	0 03580117	-0 36	-0 01	-0 35
398101 TINA 2H-23X GARVIN, OK 0 03580117	10/17	O BBLs	5,277	49 859	263,116 06	TAX 5,793 87	257,322 19	RI2	0 03580117	9,419 88	207 42	9,212 44
398101 TINA 2H-23X GARVIN, OK 0 03580117	10/17	O BBLs	0	49 900	9 98	TAX 0 22	9 76	RI2	0 03580117	0 36	0 01	0 35

0007460620



NEWFIELD CHECK - 6-29-18 CHECK STUBS

Newfield Mid-Continent
 4 Waterway Square Place Suite 100
 The Woodlands Texas 77380
 Owner Relations
 281-210-3348
 866-415-4470 toll free
 owner-relations@newfield.com
 Call Center Hours
 M-Th 8 00AM CST - 3 30PM CST
 F 8 00AM CST - 12 00PM CST

MARY & JAMES HARRISON FOUNDATION
 Owner Number 118340 - 1
 Check Number 1892075
 Remit Number 2042666
 Date 06/29/18

Lease Number Lease Name County, State Entitled Interest	Prod Date mm/yy	Product U O M Factor	MKT Volume	Price	MKT Gross Ded Code	Deducts	MKT Net	Type	Payment Decimal	Owner Gross	Owner Deduct	Owner Net
398101 TINA 2H-23X GARVIN, OK 0 03580117	11/17	G MCF 1 0642	-46,146	2 977	-137,368 96	NFXMC MKT MCM -15,520 91 MFL -17,191 25 MGT -4,209 29 MKTG -3,434 22 MTT 0 00 OKERRF -100 45 OKEXCS -95 43 OKMARG -5 93 OKPROD -2,008 96	-95,272 20	RI2	0 03580117	-4,917 99		-4,836 81
398101 TINA 2H-23X GARVIN, OK 0 03580117	11/17	G MCF 1 0642	46,146	2 977	137,368 96	NFXMC MKT MCM 15,520 91 MFL 17,191 25 MGT 4,209 29 MKTG 3,434 22 MTT 0 00 OKERRF 100 45 OKEXCS 95 43 OKMARG 5 93 OKPROD 2,008 96	95,272 00	RI2	0 03580117	4,917 99		4,836 81
398101 TINA 2H-23X GARVIN, OK 0 03580117	11/17	N GAL	-270,357	0 600	-162,108 18	NFXMC MKT MKTG -4,052 70 MPROC -24,229 37 OKERRF -137 88 OKEXCS -130 98 OKPROD -2,757 58	-131,355 11	RI2	0 03580117	-5,803 66		-5,695 33
398101 TINA 2H-23X GARVIN, OK 0 03580117	11/17	N GAL	270,357	0 600	162,108 18	NFXMC MKT MKTG 4,052 70 MPROC 24,229 37 OKERRF 137 88 OKEXCS 130 98 OKPROD 2,757 58	131,354 87	RI2	0 03580117	5,803 66		5,695 33
398101 TINA 2H-23X GARVIN, OK 0 03580117	11/17	O BBLs	-4,382	55 172	-241,781 12	TAX -5,322 43	-236,458 69	RI2	0 03580117	-8,656 09		-8,465 54
398101 TINA 2H-23X GARVIN, OK 0 03580117	11/17	O BBLs	-18	55 222	-1,017 75	TAX -22 40	-995 35	RI2	0 03580117	-36 42		-35 63
398101 TINA 2H-23X GARVIN, OK 0 03580117	11/17	O BBLs	4,382	55 172	241,781 12	TAX 5,322 43	236,458 69	RI2	0 03580117	8,656 09	190 55	8,465 54
398101 TINA 2H-23X GARVIN, OK 0 03580117	11/17	O BBLs	18	55 222	1,017 75	TAX 22 40	995 35	RI2	0 03580117	36 42	0 79	35 63
398101 TINA 2H-23X GARVIN, OK 0 03580117	01/18	O BBLs	-161	62 484	-11,325 85	TAX -249 24	-11,076 61	RI2	0 03580117	-405 47		-396 55
398101 TINA 2H-23X GARVIN, OK 0 03580117	01/18	O BBLs	-3	62 533	-196 98	TAX -4 33	-192 65	RI2	0 03580117	-7 05		-6 90
398101 TINA 2H-23X GARVIN, OK 0 03580117	01/18	O BBLs	181	62 484	11,325 85	TAX 249 24	11,076 61	RI2	0 03580117	405 47	8 92	396 55
398101 TINA 2H-23X GARVIN, OK 0 03580117	01/18	O BBLs	3	62 533	196 98	TAX 4 33	192 65	RI2	0 03580117	7 05	0 15	6 90

NEWFIELD CHECK - 6-29-18 CHECK STUBS

Newfield Mid-Continent
 4 Waterway Square Place Suite 100
 The Woodlands Texas 77380
 Owner Relations
 281-210-3348
 866-415-4470 toll free
 owner-relations@newfield.com
 Call Center Hours
 M-Th 8 00AM CST - 3 30PM CST
 F 8 00AM CST - 12 00PM CST

MARY & JAMES HARRISON FOUNDATION

Owner Number 118340 - 1
 Check Number 1892075
 Remit Number 2042666
 Date 06/29/18

Page 40 of 86

Lease Number Lease Name County, State Entitled Interest	Prod Date mm/yy	Product U O M Factor	MKT Volume	Price	MKT Gross Ded Code	Deducts	MKT Net	Type	Payment Decimal	Owner Gross	Owner Deduct	Owner Net																				
398101 TINA 2H-23X GARVIN, OK 0 03580117	02/18	G MCF 1 0542	-12,942	2 993	-38,731 08	NFXMC MKT	-26,880 38	RI2	0 03580117	-1,386 63		-1,384 31																				
					MCM	-4,411 46	0 00000000	0 00																								
					MFL	-4,785 04	0 00000000	0 00																								
					MGT	-1,194 65	0 00000000	0 00																								
					MKTG	-968 28	0 00000000	0 00																								
					MTT	0 00	0 00000000	0 00																								
					OKERRF	-28 34	0 03580117	-1 00																								
					OKEXCS	-26 82	0 03580117	-0 94																								
					OKMARG	-1 94	0 03580117	-0 07																								
					OKPROD	-566 80	0 03580117	-20 31																								
					398101 TINA 2H-23X GARVIN, OK 0 03580117	02/18	G MCF 1 0542	12,942	2 993	38,731 08	NFXMC MKT	26,880 30	RI2	0 03580117	1,386 63		1,384 31															
MCM	4,411 46	0 00000000	0 00																													
MFL	4,785 04	0 00000000	0 00																													
MGT	1,194 65	0 00000000	0 00																													
MKTG	968 28	0 00000000	0 00																													
MTT	0 00	0 00000000	0 00																													
OKERRF	28 34	0 03580117	1 00																													
OKEXCS	26 82	0 03580117	0 94																													
OKMARG	1 94	0 03580117	0 07																													
OKPROD	566 80	0 03580117	20 31																													
398101 TINA 2H-23X GARVIN, OK 0 03580117	02/18	N GAL	-73,104	0 526						-38,479 50	NFXMC MKT	-29,603 07	RI2	0 03580117	-1,377 60		-1,353 16															
					MKTG	-961 99	0 00000000	0 00																								
					MPROC	-7,363 29	0 00000000	0 00																								
					OKERRF	-31 12	0 03580117	-1 10																								
					OKEXCS	-29 56	0 03580117	-1 04																								
					OKPROD	-622 32	0 03580117	-22 30																								
					398101 TINA 2H-23X GARVIN, OK 0 03580117	02/18	N GAL	73,104	0 526	38,479 50	NFXMC MKT	29,603 01	RI2	0 03580117	1,377 60		1,353 16															
										MKTG	961 99	0 00000000	0 00																			
										MPROC	7,363 29	0 00000000	0 00																			
										OKERRF	31 12	0 03580117	1 10																			
										OKEXCS	29 56	0 03580117	1 04																			
OKPROD	622 32	0 03580117	22 30																													
398101 TINA 2H-23X GARVIN, OK 0 03580117	02/18	O BBL5	-1,132	61 143						-69,223 90	NFXMC MKT	-67,700 47	RI2	0 03580117	-2,478 28		-2,423 74															
										TAX	-1,523 43	0 03580117	-54 54																			
										398101 TINA 2H-23X GARVIN, OK 0 03580117	02/18	O BBL5	-11	61 194	-670 07	NFXMC MKT	-655 32	RI2	0 03580117	-24 00		-23 48										
															TAX	-14 75	0 03580117	-0 52														
															398101 TINA 2H-23X GARVIN, OK 0 03580117	02/18	O BBL5	1,132	61 143	69,223 90	NFXMC MKT	67,700 47	RI2	0 03580117	2,478 28		2,423 74					
					TAX	1,523 43	0 03580117	54 54																								
					398101 TINA 2H-23X GARVIN, OK 0 03580117	02/18	O BBL5	11	61 194											670 07	NFXMC MKT	655 32	RI2	0 03580117	24 00		23 48					
																				TAX	14 75	0 03580117	0 52									
																				398101 TINA 2H-23X GARVIN, OK 0 03580117	03/18	G MCF 1 0642	-33,950	2 268	-77,011 63	NFXMC MKT	-49,267 43	RI2	0 03580117	-2,757 10		-2,715 99
																									MCM	-11,937 55	0 00000000	0 00				
																									MFL	-9,760 48	0 00000000	0 00				
MGT	-3,236 56	0 00000000	0 00																													
MKTG	-1,925 29	0 00000000	0 00																													
MTT	0 00	0 00000000	0 00																													
OKERRF	-52 08	0 03580117	-1 87																													
OKEXCS	-49 47	0 03580117	-1 78																													
OKMARG	-5 10	0 03580117	-0 17																													
OKPROD	-1,041 54	0 03580117	-37 29																													
398101 TINA 2H-23X GARVIN, OK 0 03580117	03/18	G MCF 1 0642	33,950	2 268	77,011 63	NFXMC MKT	49,267 31	RI2	0 03580117	2,757 10		2,715 99																				
					MCM	11,937 55	0 00000000	0 00																								
					MFL	9,760 48	0 00000000	0 00																								
					MGT	3,236 56	0 00000000	0 00																								
					MKTG	1,925 29	0 00000000	0 00																								
					MTT	0 00	0 00000000	0 00																								
					OKERRF	52 08	0 03580117	1 87																								
					OKEXCS	49 47	0 03580117	1 78																								
					OKMARG	5 10	0 03580117	0 17																								
					OKPROD	1,041 54	0 03580117	37 29																								
					398101 TINA 2H-23X GARVIN, OK 0 03580117	03/18	N GAL	-208,034	0 527	-109,837 54	NFXMC MKT	-88,301 74	RI2	0 03580117	-3,925 15		-3,852 32															
MKTG	-2,740 94	0 00000000	0 00																													
MPROC	-16,935 71	0 00000000	0 00																													
OKERRF	-92 70	0 03580117	-3 32																													
OKEXCS	-88 07	0 03580117	-3 14																													
OKPROD	-1,854 04	0 03580117	-66 37																													

00074600621

NEWFIELD CHECK - 6-29-18 CHECK STUBS

Newfield Mid-Continent
 4 Waterway Square Place Suite 100
 The Woodlands Texas 77380
 Owner Relations
 281-210-3348
 866-415-4470 toll free
 owner-relations@newfield.com
 Call Center Hours
 M-Th 8 00AM CST - 3 30PM CST
 F 8 00AM CST - 12 00PM CST

MARY & JAMES HARRISON FOUNDATION	
Owner Number	118340 - 1
Check Number	1892075
Remit Number	2042666
Date	06/29/18

Lease Number Lease Name County, State Entitled Interest	Prod Date mm/yy	Product U O M Factor	MKT Volume	Price	MKT Gross Ded Code	Deducts	MKT Net	Type	Payment Decimal	Owner Gross	Owner Deduct	Owner Net
398101 TINA 2H-23X GARVIN, OK 0 03580117	03/18	N GAL	208,034	0 527	108,637 54	NFXMC MKT	88,301 58	RI2	0 03580117	3,925 15		3,852 32
					MKTG 2,740 94				0 00000000		0 00	
					MPROC 16,935 71				0 00000000		0 00	
					OKERRF 92 70				0 03580117		3 32	
					OKEXCS 88 07				0 03580117		3 14	
					OKPROD 1,854 04				0 03580117		66 37	
398101 TINA 2H-23X GARVIN, OK 0 03580117	03/18	O BBL5	-3,362	61 886	-208,080 03		-203,500 91	RI2	0 03580117	-7,449 52		-7,285 57
					TAX -4,579 12				0 03580117		-163 95	
398101 TINA 2H-23X GARVIN, OK 0 03580117	03/18	O BBL5	-11	61 936	-670 77		-656 01	RI2	0 03580117	-24 01		-23 49
					TAX -14 76				0 03580117		-0 52	
398101 TINA 2H-23X GARVIN, OK 0 03580117	03/18	O BBL5	3,362	61 886	208,080 03		203,500 91	RI2	0 03580117	7,449 52		7,285 57
					TAX 4,579 12				0 03580117		163 95	
398101 TINA 2H-23X GARVIN, OK 0 03580117	03/18	O BBL5	11	61 936	670 77		656 01	RI2	0 03580117	24 01		23 49
					TAX 14 76				0 03580117		0 52	
398101 TINA 2H-23X GARVIN, OK 0 03580117	04/18	G MCF 1 0196	36,832	2 016	74,240 60	NFXMC MKT	44,365 78	RI2	0 03580117	2,657 91		2,620 80
					MCM 13,480 77				0 00000000		0 00	
					MFL 10,094 05				0 00000000		0 00	
					MGT 3,660 97				0 00000000		0 00	
					MKTG 1,856 02				0 00000000		0 00	
					MTT 0 00				0 00000000		0 00	
					OKERRF 47 00				0 03580117		1 68	
					OKEXCS 44 65				0 03580117		1 59	
					OKMARG 5 53				0 03580117		0 20	
					OKPROD 940 10				0 03580117		33 64	
398101 TINA 2H-23X GARVIN, OK 0 03580117	04/18	G MCF 1 0196	36,832	2 016	74,240 60	NFXMC MKT	44,365 78	RI2	0 03580117	2,657 91		2,620 80
					MCM 13,480 77				0 00000000		0 00	
					MFL 10,094 05				0 00000000		0 00	
					MGT 3,660 97				0 00000000		0 00	
					MKTG 1,856 02				0 00000000		0 00	
					MTT 0 00				0 00000000		0 00	
					OKERRF 47 00				0 03580117		1 68	
					OKEXCS 44 65				0 03580117		1 59	
					OKMARG 5 53				0 03580117		0 20	
					OKPROD 940 10				0 03580117		33 64	
398101 TINA 2H-23X GARVIN, OK 0 03580117	04/18	G MCF 1 0196	-36,832	2 016	-74,240 60	NFXMC MKT	-44,365 78	RI2	0 03580117	-2,657 91		-2,620 80
					MCM -13,480 77				0 00000000		0 00	
					MFL -10,094 05				0 00000000		0 00	
					MGT -3,660 97				0 00000000		0 00	
					MKTG -1,856 02				0 00000000		0 00	
					MTT 0 00				0 00000000		0 00	
					OKERRF -47 00				0 03580117		-1 68	
					OKEXCS -44 65				0 03580117		-1 59	
					OKMARG -5 53				0 03580117		-0 20	
					OKPROD -940 10				0 03580117		-33 64	
398101 TINA 2H-23X GARVIN, OK 0 03580117	04/18	N GAL	285,134	0 466	132,742 22	NFXMC MKT	106,869 86	RI2	0 03580117	4,752 32		4,664 16
					MKTG 3,318 56				0 00000000		0 00	
					MPROC 20,545 91				0 00000000		0 00	
					OKERRF 112 20				0 03580117		4 01	
					OKEXCS 106 59				0 03580117		3 81	
					OKPROD 2,243 93				0 03580117		80 34	
398101 TINA 2H-23X GARVIN, OK 0 03580117	04/18	N GAL	-285,134	0 466	-132,742 22	NFXMC MKT	-106,869 86	RI2	0 03580117	-4,752 32		-4,664 16
					MKTG -3,318 56				0 00000000		0 00	
					MPROC -20,545 91				0 00000000		0 00	
					OKERRF -112 20				0 03580117		-4 01	
					OKEXCS -106 59				0 03580117		-3 81	
					OKPROD -2,243 93				0 03580117		-80 34	
398101 TINA 2H-23X GARVIN, OK 0 03580117	04/18	N GAL	285,134	0 466	132,742 22	NFXMC MKT	106,869 86	RI2	0 03580117	4,752 32		4,664 16
					MKTG 3,318 56				0 00000000		0 00	
					MPROC 20,545 91				0 00000000		0 00	
					OKERRF 112 20				0 03580117		4 01	
					OKEXCS 106 59				0 03580117		3 81	
					OKPROD 2,243 93				0 03580117		80 34	
398101 TINA 2H-23X GARVIN, OK 0 03580117	04/18	O BBL5	2,776	65 303	181,284 87		177,295 95	RI2	0 03580117	6,490 20		6,347 38
					TAX 3,988 92				0 03580117		142 82	

NEWFIELD CHECK - 6-29-18 CHECK STUBS

Newfield Mid-Continent
 4 Waterway Square Place Suite 100
 The Woodlands Texas 77380
 Owner Relations
 281-210-3348
 866-415-4470 toll free
 owner-relations@newfield.com
 Call Center Hours
 M-Th 8 00AM CST - 3 30PM CST
 F 8 00AM CST - 12 00PM CST

MARY & JAMES HARRISON FOUNDATION

Owner Number 118340 - 1
 Check Number 1892075
 Remit Number 2042666
 Date 06/29/18

Lease Number Lease Name County, State Entitled Interest	Prod Date mm/yy	Product U O M Factor	MKT Volume	Price	MKT Gross Ded Code	Deducts	MKT Net	Type	Payment Decimal	Owner Gross	Owner Deduct	Owner Net
398101 TINA 2H-23X GARVIN, OK 0 03580117	04/18	O BBLS	2	65 356	135 94 TAX	2 99	132 95	RI2	0 03580117	4 85	0 10	4 75
398101 TINA 2H-23X GARVIN, OK 0 03580117	04/18	O BBLS	-2,776	65 303	-181,284 87 TAX	-3,988 92	-177,295 95	RI2	0 03580117	-6,490 20	-142 82	-6,347 38
398101 TINA 2H-23X GARVIN, OK 0 03580117	04/18	O BBLS	-2	65 356	-135 94 TAX	-2 99	-132 95	RI2	0 03580117	-4 85	-0 10	-4 75
398101 TINA 2H-23X GARVIN, OK 0 03580117	04/18	O BBLS	2,776	65 303	181,284 87 TAX	3,988 92	177,295 95	RI2	0 03580117	6,490 19	142 82	6,347 37
398101 TINA 2H-23X GARVIN, OK 0 03580117	04/18	O BBLS	2	65 356	135 94 TAX	2 99	132 95	RI2	0 03580117	4 85	0 10	4 75
398103 TINA 3H-23X GARVIN, OK 0 03628327	05/17	G MCF 1 0561	-25,602	3 197	-81,847 77 MCM MFL MGT MKTG MTT OKERRF OKEXCS OKMARG OKPROD	NFXMC MKT -9,576 03 -10,981 93 -2,520 01 -2,046 19 0 00 -58 77 -55 83 -3 84 -1,175 40	-55,707 39	RI2	0 03628327	-2,969 71	0 00 0 00 0 00 0 00 0 00 -2 13 -2 02 -0 14 -42 65	-2,922 77
398103 TINA 3H-23X GARVIN, OK 0 03628326	05/17	G MCF 1 0561	25,602	3 197	81,847 77 MCM MFL MGT MKTG MTT OKERRF OKEXCS OKMARG OKPROD	NFXMC MKT 9,576 03 10,981 93 2,520 01 2,046 19 0 00 58 77 55 83 3 84 1,175 40	55,707 28	RI2	0 03628326	2,969 71	0 00 0 00 0 00 0 00 0 00 2 13 2 02 0 14 42 65	2,922 77
398103 TINA 3H-23X GARVIN, OK 0 03628327	05/17	N GAL	-182,392	0 455	-83,070 19 MKTG MPROC OKERRF OKEXCS OKPROD	NFXMC MKT -2,076 75 -12,317 80 -70 75 -67 21 -1,415 05	-67,404 40	RI2	0 03628327	-3,014 05	0 00 0 00 -2 58 -2 46 -51 35	-2,957 68
398103 TINA 3H-23X GARVIN, OK 0 03628326	05/17	N GAL	182,392	0 455	83,070 19 MKTG MPROC OKERRF OKEXCS OKPROD	NFXMC MKT 2,076 75 12,317 80 70 75 67 21 1,415 05	67,404 28	RI2	0 03628326	3,014 05	0 00 0 00 2 58 2 46 51 35	2,957 68
398103 TINA 3H-23X GARVIN, OK 0 03628327	05/17	O BBLS	0	46 933	-21 12 TAX	-0 47	-20 65	RI2	0 03628327	-0 75	-0 01	-0 74
398103 TINA 3H-23X GARVIN, OK 0 03628327	05/17	O BBLS	-5,514	46 874	-258,443 10 TAX	-5,692 12	-252,750 98	RI2	0 03628327	-9,377 17	-206 53	-9,170 64
398103 TINA 3H-23X GARVIN, OK 0 03628326	05/17	O BBLS	0	46 933	21 12 TAX	0 47	20 65	RI2	0 03628326	0 75	0 01	0 74
398103 TINA 3H-23X GARVIN, OK 0 03628326	05/17	O BBLS	5,514	46 874	258,443 10 TAX	5,692 12	252,750 98	RI2	0 03628326	9,377 17	206 53	9,170 64

00074600622



NEWFIELD CHECK - 6-29-18 CHECK STUBS

Newfield Mid-Continent
 4 Waterway Square Place Suite 100
 The Woodlands Texas 77380
 Owner Relations
 281-210-3348
 866-415-4470 toll free
 owner-relations@newfield.com
 Call Center Hours
 M-Th 8 00AM CST - 3 30PM CST
 F 8 00AM CST - 12 00PM CST

MARY & JAMES HARRISON FOUNDATION
 Owner Number 118340 - 1
 Check Number 1892075
 Remit Number 2042666
 Date 06/29/18

Lease Number Lease Name County, State Entitled Interest	Prod Date mm/yy	Product U O M Factor	MKT Volume	Price	MKT Gross Ded Code	Deducts	MKT Net	Type	Payment Decimal	Owner Gross	Owner Deduct	Owner Net
398103 TINA 3H-23X GARVIN, OK 0 03628327	06/17	G MCF 1 0514	-115,992	3 277	-380,092 13	NFXMC MKT MCM -42,883 22 MFL -50,685 21 MGT -11,285 06 MKTG -9,502 30 MTT 0 00 OKERRF -275 24 OKEXCS -261 48 OKMARG -17 42 OKPROD -5,504 77	-260,966 70	RI2	0 03628327	-13,790 98		-13,571 18
398103 TINA 3H-23X GARVIN, OK 0 03628326	08/17	G MCF 1 0514	115,992	3 277	380,092 13	NFXMC MKT MCM 42,883 22 MFL 50,685 21 MGT 11,285 06 MKTG 9,502 30 MTT 0 00 OKERRF 275 24 OKEXCS 261 48 OKMARG 17 42 OKPROD 5,504 77	260,966 17	RI2	0 03628326	13,790 98		13,571 18
398103 TINA 3H-23X GARVIN, OK 0 03628327	06/17	N GAL	-813,685	0 403	-327,592 20	NFXMC MKT MKTG -8,189 81 MPROC -55,161 37 OKERRF -272 43 OKEXCS -258 81 OKPROD -5,448 62	-259,372 36	RI2	0 03628327	-11,866 10		-11,569 16
398103 TINA 3H-23X GARVIN, OK 0 03628326	06/17	N GAL	813,685	0 403	327,592 20	NFXMC MKT MKTG 8,189 81 MPROC 55,161 37 OKERRF 272 43 OKEXCS 258 81 OKPROD 5,448 62	259,371 91	RI2	0 03628326	11,866 10		11,569 16
398103 TINA 3H-23X GARVIN, OK 0 03628327	06/17	O BBLS	-19,696	43 626	-859,285 97	TAX -18,930 26	-840,355 71	RI2	0 03628327	-31,177 69	-686 85	-30,490 84
398103 TINA 3H-23X GARVIN, OK 0 03628327	06/17	O BBLS	-23	43 676	-989 70	TAX -21 80	-967 90	RI2	0 03628327	-35 91	-0 78	-35 13
398103 TINA 3H-23X GARVIN, OK 0 03628326	06/17	O BBLS	19,696	43 626	859,285 97	TAX 18,930 26	840,355 71	RI2	0 03628326	31,177 69	686 85	30,490 84
398103 TINA 3H-23X GARVIN, OK 0 03628326	06/17	O BBLS	23	43 676	989 70	TAX 21 80	967 90	RI2	0 03628326	35 91	0 78	35 13
398103 TINA 3H-23X GARVIN, OK 0 03628327	07/17	G MCF 1 0577	-108,629	3 105	-337,286 99	NFXMC MKT MCM -36,950 00 MFL -43,013 11 MGT -10,100 51 MKTG -8,432 17 MTT 0 00 OKERRF -247 22 OKEXCS -234 86 OKMARG -16 31 OKPROD -4,944 47	-234,492 41	RI2	0 03628327	-12,237 86		-12,040 42
398103 TINA 3H-23X GARVIN, OK 0 03628326	07/17	G MCF 1 0577	108,629	3 105	337,286 99	NFXMC MKT MCM 36,950 00 MFL 43,013 11 MGT 10,100 51 MKTG 8,432 17 MTT 0 00 OKERRF 247 22 OKEXCS 234 86 OKMARG 16 31 OKPROD 4,944 47	234,491 95	RI2	0 03628326	12,237 87		12,040 41
398103 TINA 3H-23X GARVIN, OK 0 03628327	07/17	N GAL	-672,652	0 428	-287,736 74	NFXMC MKT MKTG -7,193 47 MPROC -49,371 30 OKERRF -236 37 OKEXCS -226 45 OKPROD -4,767 35	-226,917 81	RI2	0 03628327	-10,440 10	-172 97	-10,250 26

NEWFIELD CHECK - 6-29-18 CHECK STUBS

Newfield Mid-Continent
 4 Waterway Square Place Suite 100
 The Woodlands Texas 77380
 Owner Relations
 281-210-3348
 866-415-4470 toll free
 owner-relations@newfield.com
 Call Center Hours
 M-Th 8 00AM CST - 3 30PM CST
 F 8 00AM CST - 12 00PM CST

MARY & JAMES HARRISON FOUNDATION

Owner Number 118340 - 1
 Check Number 1892075
 Remit Number 2042666
 Date 06/29/18

Lease Number Lease Name County, State Fruited Interest	Prod Date mm/yy	Product U O M Factor	MKT Volume	Price	MKT Gross Ded Code	Deducts	MKT Net	Type	Payment Decimal	Owner Gross	Owner Deduct	Owner Net
398103 TINA 3H-23X GARVIN, OK 0 03628326	07/17	N GAL	672,652	0 428	287,738 74	NFXMC MKT MKTG 7,193 47 MPROC 49,371 30 OKERRF 238 37 OKEXCS 226 45 OKPRDD 4,787 35	226,917 41	RI2	0 03628326	10,440 11		10,250 27
398103 TINA 3H-23X GARVIN, OK 0 03628327	07/17	O BBLs	-13,700	45 248	-619,908 97	TAX -13,654 95	-606,254 02	RI2	0 03628327	-22,492 31	-485 45	-21,996 86
398103 TINA 3H-23X GARVIN, OK 0 03628327	07/17	O BBLs	-9	45 299	-419 92	TAX -9 25	-410 67	RI2	0 03628327	-15 26	-0 33	-14 93
398103 TINA 3H-23X GARVIN, OK 0 03628326	07/17	O BBLs	13,700	45 248	619,908 97	TAX 13,654 95	606,254 02	RI2	0 03628326	22,492 30	495 45	21,996 85
398103 TINA 3H-23X GARVIN, OK 0 03628326	07/17	O BBLs	9	45 299	419 92	TAX 9 25	410 67	RI2	0 03628326	15 26	0 33	14 93
398103 TINA 3H-23X GARVIN, OK 0 03628327	08/17	G MCF 1 0201	-92,550	2 845	-263,312 29	MCM -33,044 00 MFL -36,197 95 MGT -9,050 01 MKTG -6,582 81 MTT 0 00 OKERRF -185 02 OKEXCS -175 77 OKMARG -13 90 OKPRDD 3,700 41	-175,255 58	RI2	0 03628327	-9,553 82		-9,406 00
398103 TINA 3H-23X GARVIN, OK 0 03628326	08/17	G MCF 1 0201	92,550	2 845	263,312 29	MCM 33,044 00 MFL 36,197 95 MGT 9,050 01 MKTG 6,582 81 MTT 0 00 OKERRF 185 02 OKEXCS 175 77 OKMARG 13 90 OKPRDD 3,700 41	175,255 21	RI2	0 03628326	9,553 83	134 28	9,406 01
398103 TINA 3H-23X GARVIN, OK 0 03628327	08/17	N GAL	-736,005	0 414	-304,704 98	MKTG -7,617 62 MPROC -42,495 87 OKERRF -262 21 OKEXCS -249 10 OKPRDD -5,244 18	-249,869 56	RI2	0 03628327	-11,055 70	-190 28	-10,846 89
398103 TINA 3H-23X GARVIN, OK 0 03628326	08/17	N GAL	736,005	0 414	304,704 98	MKTG 7,617 62 MPROC 42,495 87 OKERRF 262 21 OKEXCS 249 10 OKPRDD 5,244 18	249,869 13	RI2	0 03628326	11,055 70	190 28	10,846 89
398103 TINA 3H-23X GARVIN, OK 0 03628327	08/17	O BBLs	-11,184	46 662	-521,846 05	TAX -11,493 71	-510,354 34	RI2	0 03628327	-18,934 35	-417 03	-18,517 32
398103 TINA 3H-23X GARVIN, OK 0 03628327	08/17	O BBLs	-2	46 712	-113 51	TAX -2 50	-111 01	RI2	0 03628327	-4 12	-0 09	-4 03
398103 TINA 3H-23X GARVIN, OK 0 03628326	08/17	O BBLs	11,184	46 662	521,846 05	TAX 11,493 71	510,354 34	RI2	0 03628326	18,934 35	417 03	18,517 32
398103 TINA 3H-23X GARVIN, OK 0 03628326	08/17	O BBLs	2	46 712	113 51	TAX 2 50	111 01	RI2	0 03628326	4 12	0 09	4 03

00074600623



NEWFIELD CHECK - 6-29-18 CHECK STUBS

Newfield Mid-Continent
 4 Waterway Square Place Suite 100
 The Woodlands Texas 77380
 Owner Relations
 281-210-3348
 866-415-4470 toll free
 owner-relations@newfield.com
 Call Center Hours
 M-Th 8 00AM CST - 3 30PM CST
 F 8 00AM CST - 12 00PM CST

MARY & JAMES HARRISON FOUNDATION
 Owner Number 118340 - 1
 Check Number 1892075
 Remit Number 2042666
 Date 06/29/18

Lease Number Lease Name County, State Entitled Interest	Prod Date mm/yy	Product U O M Factor	MKT Volume	Price	MKT Gross Ded Code	Deducts	MKT Net	Type	Payment Decimal	Owner Gross	Owner Deduct	Owner Net
398103 TINA 3H-23X GARVIN, OK 0 03628327	09/17	G MCF 1 0244	-93,299	3 022	-281,977 04	NFXMC MKT MCM -33,575 85 MFL -39,806 85 MGT -9,185 87 MKTG -7,049 43 MTT 0 00 OKERRF -199 41 OKEXCS -189 44 OKMARG -14 01 OKPROD -3,983 17	-188,924 68	RI2	0 03628327	-10,231 06		-10,071 74
398103 TINA 3H-23X GARVIN, OK 0 03628326	09/17	G MCF 1 0244	93,299	3 022	281,977 04	NFXMC MKT MCM 33,575 85 MFL 39,806 85 MGT 9,185 87 MKTG 7,049 43 MTT 0 00 OKERRF 199 41 OKEXCS 189 44 OKMARG 14 01 OKPROD 3,983 17	188,924 29	RI2	0 03628326	10,231 05		10,071 73
398103 TINA 3H-23X GARVIN, OK 0 03628327	09/17	N GAL	-757,438	0 486	-353,176 71	NFXMC MKT MKTG -8,829 42 MPROC -51,388 23 OKERRF -301 79 OKEXCS -286 70 OKPROD -6,035 77	-287,532 78	RI2	0 03628327	-12,814 40		-12,574 07
398103 TINA 3H-23X GARVIN, OK 0 03628326	09/17	N GAL	757,438	0 486	353,176 71	NFXMC MKT MKTG 8,829 42 MPROC 51,388 23 OKERRF 301 79 OKEXCS 286 70 OKPROD 6,035 77	287,532 29	RI2	0 03628326	12,814 39		12,574 06
398103 TINA 3H-23X GARVIN, OK 0 03628327	09/17	O BBLS	-9,070	48 528	-440,158 96	TAX -9,693 23	-430,465 73	RI2	0 03628327	-15,970 42	-351 71	-15,618 71
398103 TINA 3H-23X GARVIN, OK 0 03628327	09/17	O BBLS	-4	48 579	-172 94	TAX -3 81	-169 13	RI2	0 03628327	-6 27	-0 14	-6 13
398103 TINA 3H-23X GARVIN, OK 0 03628326	09/17	O BBLS	9,070	48 528	440,158 96	TAX 9,693 23	430,465 73	RI2	0 03628326	15,970 41	351 71	15,618 70
398103 TINA 3H-23X GARVIN, OK 0 03628326	09/17	O BBLS	4	48 579	172 94	TAX 3 81	169 13	RI2	0 03628326	6 27	0 14	6 13
398103 TINA 3H-23X GARVIN, OK 0 03628327	10/17	G MCF 1 0244	-80,082	2 899	-232,134 72	NFXMC MKT MCM -28,573 27 MFL -31,730 38 MGT -7,780 40 MKTG -5,803 37 MTT 0 00 OKERRF -164 05 OKEXCS -155 85 OKMARG -12 03 OKPROD -3,281 01	-155,421 76	RI2	0 03628327	-8,422 59		-8,291 52
398103 TINA 3H-23X GARVIN, OK 0 03628326	10/17	G MCF 1 0244	80,082	2 899	232,134 72	NFXMC MKT MCM 28,573 27 MFL 31,730 38 MGT 7,780 40 MKTG 5,803 37 MTT 0 00 OKERRF 164 05 OKEXCS 155 85 OKMARG 12 03 OKPROD 3,281 01	155,421 44	RI2	0 03628326	8,422 59		8,291 52
398103 TINA 3H-23X GARVIN, OK 0 03628327	10/17	N GAL	-627,527	0 490	-307,494 00	NFXMC MKT MKTG -7,687 35 MPROC -44,777 95 OKERRF -262 72 OKEXCS -249 58 OKPROD -5,254 32	-250,305 10	RI2	0 03628327	-11,156 90	-119 05	-10,947 71

NEWFIELD CHECK - 6-29-18 CHECK STUBS

Newfield Mid-Continent
 4 Waterway Square Place Suite 100
 The Woodlands Texas 77380
 Owner Relations
 281-210-3348
 866-415-4470 toll free
 owner-relations@newfield.com
 Call Center Hours
 M-Th 8 00AM CST - 3 30PM CST
 F 8 00AM CST - 12 00PM CST

MARY & JAMES HARRISON FOUNDATION
 Owner Number 118340 - 1
 Check Number 1892075
 Remit Number 2042666
 Date 06/29/18

Lease Number Lease Name County, State Entitled Interest	Prod Date mm/yy	Product U O M Factor	MKT Volume	Price	MKT Gross Ded Code	Deducts	MKT Net	Type	Payment Decimal	Owner Gross	Owner Deduct	Owner Net
398103 TINA 3H-23X GARVIN, OK 0 03628326	10/17	N GAL	627,527	0 490	307,494 00	NFXMC MKT MKTG 7,687 35 MPROC 44,777 95 OKERRF 262 72 OKEXCS 249 58 OKPROD 5,254 32	250,304 68	RI2	0 03628326	11,156 89		10,947 70
398103 TINA 3H-23X GARVIN, OK 0 03628327	10/17	O BBLs	-7,103	49 859	-354,162 00	TAX -7,798 72	-346,363 28	RI2	0 03628327	-12,850 13	-282 97	-12,567 16
398103 TINA 3H-23X GARVIN, OK 0 03628327	10/17	O BBLs	0	49 908	-10 98	TAX -0 24	-10 74	RI2	0 03628327	-0 39	-0 01	-0 38
398103 TINA 3H-23X GARVIN, OK 0 03628326	10/17	O BBLs	7,103	49 859	354,162 00	TAX 7,798 72	346,363 28	RI2	0 03628326	12,850 12	282 97	12,567 15
398103 TINA 3H-23X GARVIN, OK 0 03628326	10/17	O BBLs	0	49 908	10 98	TAX 0 24	10 74	RI2	0 03628326	0 39	0 01	0 38
398103 TINA 3H-23X GARVIN, OK 0 03628327	11/17	G MCF 1 0642	-58,070	2 978	-172,926 92	NFXMC MKT MCM -19,539 38 MFL -21,642 17 MGT -5,299 10 MKTG -4,323 17 MTT 0 00 OKERRF -126 45 OKEXCS -120 12 OKMARG -8 72 OKPROD -2,528 93	-119,925 45	RI2	0 03628327	-8,274 35		-6,173 35
398103 TINA 3H-23X GARVIN, OK 0 03628326	11/17	G MCF 1 0642	58,070	2 978	172,926 92	NFXMC MKT MCM 19,539 38 MFL 21,642 17 MGT 5,299 10 MKTG 4,323 17 MTT 0 00 OKERRF 126 45 OKEXCS 120 12 OKMARG 8 72 OKPROD 2,528 93	119,925 21	RI2	0 03628326	6,274 35		6,173 35
398103 TINA 3H-23X GARVIN, OK 0 03628327	11/17	N GAL	-340,808	0 598	-203,629 46	NFXMC MKT MKTG -5,090 74 MPROC -30,502 49 OKERRF -173 13 OKEXCS -164 47 OKPROD 3,462 54	-164,926 81	RI2	0 03628327	-7,388 34	-125 63	-7,250 48
398103 TINA 3H-23X GARVIN, OK 0 03628326	11/17	N GAL	340,808	0 598	203,629 46	NFXMC MKT MKTG 5,090 74 MPROC 30,502 49 OKERRF 173 13 OKEXCS 164 47 OKPROD 3,462 54	164,926 52	RI2	0 03628326	7,388 34	125 63	7,250 48
398103 TINA 3H-23X GARVIN, OK 0 03628327	11/17	O BBLs	-5,662	55 172	-312,377 03	TAX -6,876 49	-305,500 54	RI2	0 03628327	-11,334 07	-249 49	-11,084 58
398103 TINA 3H-23X GARVIN, OK 0 03628327	11/17	O BBLs	-16	55 222	-906 20	TAX -19 95	-886 25	RI2	0 03628327	-32 89	-0 71	-32 18
398103 TINA 3H-23X GARVIN, OK 0 03628326	11/17	O BBLs	5,662	55 172	312,377 03	TAX 6,876 49	305,500 54	RI2	0 03628326	11,334 07	249 49	11,084 58
398103 TINA 3H-23X GARVIN, OK 0 03628326	11/17	O BBLs	16	55 222	906 20	TAX 19 95	886 25	RI2	0 03628326	32 89	0 71	32 18

00074600624

NEWFIELD CHECK - 6-29-18 CHECK STUBS

Newfield Mid-Continent
 4 Waterway Square Place Suite 100
 The Woodlands Texas 77380
 Owner Relations
 281-210-3348
 866-415-4470 toll free
 owner-relations@newfield.com
 Call Center Hours
 M-Th 8 00AM CST - 3 30PM CST
 F 8 00AM CST - 12 00PM CST

MARY & JAMES HARRISON FOUNDATION
 Owner Number 118340 - 1
 Check Number 1892075
 Remit Number 2042666
 Date 06/29/18

Lease Number Lease Name County, State Entitled Interest	Prod Date mm/yyyy	Product U O M Factor	MKT Volume	Price	MKT Gross Ded Code	Deducts	MKT Net	Type	Payment Decimal	Owner Gross	Owner Deduct	Owner Net
398103 TINA 3H-23X GARVIN, OK 0 03628327	01/18	G MCF 1 0642	-11,498	3 081	-35,421 00	NFXMC MKT MCM -4,036 17 MFL -4,462 56 MGT -1,090 93 MKTG -885 53 MTT 0 00 OKERRF -25 83 OKEXCS -24 54 OKMARG -1 73 OKPROD -516 83	-24,497 23	RI2	0 03628327	-1,285 19		-1,264 59
398103 TINA 3H-23X GARVIN, OK 0 03628326	01/18	G MCF 1 0642	11,498	3 081	35,421 00	NFXMC MKT MCM 4,036 17 MFL 4,462 56 MGT 1,090 93 MKTG 885 53 MTT 0 00 OKERRF 25 83 OKEXCS 24 54 OKMARG 1 73 OKPROD 516 83	24,497 18	RI2	0 03628326	1,285 19		1,264 59
398103 TINA 3H-23X GARVIN, OK 0 03628327	01/18	N GAL	-69,335	0 580	-40,232 36	NFXMC MKT MKTG -1,005 81 MPROC -6,102 00 OKERRF -34 13 OKEXCS -32 42 OKPROD -682 61	-32,511 86	RI2	0 03628327	-1,459 76		-1,432 59
398103 TINA 3H-23X GARVIN, OK 0 03628326	01/18	N GAL	69,335	0 580	40,232 36	NFXMC MKT MKTG 1,005 81 MPROC 6,102 00 OKERRF 34 13 OKEXCS 32 42 OKPROD 682 61	32,511 80	RI2	0 03628326	1,459 76		1,432 59
398103 TINA 3H-23X GARVIN, OK 0 03628327	01/18	O BBLS	-1,159	62 484	-72,406 46	TAX -1,593 38	-70,813 08	RI2	0 03628327	-2,627 18	-57 80	-2,569 38
398103 TINA 3H-23X GARVIN, OK 0 03628327	01/18	O BBLS	-3	62 534	-202 61	TAX -4 46	-198 15	RI2	0 03628327	-7 35	-0 16	-7 19
398103 TINA 3H-23X GARVIN, OK 0 03628326	01/18	O BBLS	1,159	62 484	72,406 46	TAX 1,593 38	70,813 08	RI2	0 03628326	2,627 18	57 80	2,569 38
398103 TINA 3H-23X GARVIN, OK 0 03628326	01/18	O BBLS	3	62 534	202 61	TAX 4 46	198 15	RI2	0 03628326	7 35	0 16	7 19
398103 TINA 3H-23X GARVIN, OK 0 03628327	02/18	G MCF 1 0741	-31,826	3 057	-97,303 37	NFXMC MKT MCM -11,535 57 MFL -12,514 63 MGT -3,124 44 MKTG -2,432 58 MTT 0 00 OKERRF -70 13 OKEXCS -66 82 OKMARG -4 78 OKPROD -1,402 57	-66,462 10	RI2	0 03628327	-3,530 48		-3,474 43
398103 TINA 3H-23X GARVIN, OK 0 03628326	02/18	G MCF 1 0741	31,826	3 057	97,303 37	NFXMC MKT MCM 11,535 57 MFL 12,514 63 MGT 3,124 44 MKTG 2,432 58 MTT 0 00 OKERRF 70 13 OKEXCS 66 82 OKMARG 4 78 OKPROD 1,402 57	66,461 96	RI2	0 03628326	3,530 48		3,474 43
398103 TINA 3H-23X GARVIN, OK 0 03628327	02/18	N GAL	-211,612	0 513	-108,519 38	NFXMC MKT MKTG -2,712 98 MPROC -19,373 48 OKERRF -89 15 OKEXCS -84 89 OKPROD -1,782 92	-84,844 27	RI2	0 03628327	-3,937 44	50 89	-3,866 43

NEWFIELD CHECK - 6-29-18 CHECK STUBS

Newfield Mid-Continent
 4 Waterway Square Place Suite 100
 The Woodlands Texas 77380
 Owner Relations
 281-210-3348
 866-415-4470 toll free
 owner-relations@newfield.com
 Call Center Hours
 M-Th 8 00AM CST - 3 30PM CST
 F 8 00AM CST - 12 00PM CST

MARY & JAMES HARRISON FOUNDATION

Owner Number 118340 - 1
 Check Number 1892075
 Remit Number 2042666
 Date 06/29/18

Lease Number Lease Name County, State Entitled Interest	Prod Date mm/yy	Product U O M Factor	MKT Volume	Price	MKT Gross Ded Code	Deducts	MKT Net	Type	Payment Decimal	Owner Gross	Owner Deduct	Owner Net
398103 TINA 3H-23X GARVIN, OK 0 03628326	02/18	N GAL	211,612	0 513	108,519 38	NFXMC MKT MKTG 2,712 98 MPROC 19,373 46 OKERRF 89 15 OKEXCS 84 69 OKPROD 1,782 92	84,644 12	RI2	0 03628326	3,937 44		3,866 43
398103 TINA 3H-23X GARVIN, OK 0 03628327	02/18	O BBLs	-3,572	61 143	-218,395 02	TAX -4,806 27	-213,588 75	RI2	0 03628327	-7,924 08	-174 39	-7,749 69
398103 TINA 3H-23X GARVIN, OK 0 03628327	02/18	O BBLs	.7	61 194	-444 27	TAX -9 78	-434 49	RI2	0 03628327	-16 12	-0 34	-15 78
398103 TINA 3H-23X GARVIN, OK 0 03628326	02/18	O BBLs	3,572	61 143	218,395 02	TAX 4,806 27	213,588 75	RI2	0 03628326	7,924 08	174 39	7,749 69
398103 TINA 3H-23X GARVIN, OK 0 03628326	02/18	O BBLs	7	61 194	444 27	TAX 9 78	434 49	RI2	0 03628326	16 12	0 34	15 78
398103 TINA 3H-23X GARVIN, OK 0 03628327	03/18	G MCF 1 0642	-48,319	2 267	-109,556 69	MCM -16,829 61 MFL -13,760 36 MGT 4,562 91 MKTG -2,738 92 MTT 0 00 OKERRF -74 40 OKEXCS -70 68 OKMARG -7 26 OKPROD -1,488 08	-70,396 09	RI2	0 03628327	-3,975 07		-3,915 53
398103 TINA 3H-23X GARVIN, OK 0 03628326	03/18	G MCF 1 0642	48,319	2 267	109,556 69	MCM 16,829 61 MFL 13,760 36 MGT 4,562 91 MKTG 2,738 92 MTT 0 00 OKERRF 74 40 OKEXCS 70 68 OKMARG 7 26 OKPROD 1,488 08	70,396 94	RI2	0 03628326	3,975 07		3,915 53
398103 TINA 3H-23X GARVIN, OK 0 03628327	03/18	N GAL	-288,262	0 520	-149,820 49	MKTG -3,745 51 MPROC -23,876 06 OKERRF -125 94 OKEXCS -119 65 OKPROD -2,518 89	-119,942 63	RI2	0 03628327	-5,435 97		-5,335 70
398103 TINA 3H-23X GARVIN, OK 0 03628326	03/18	N GAL	288,262	0 520	149,820 49	MKTG 3,745 51 MPROC 23,876 06 OKERRF 125 94 OKEXCS 119 65 OKPROD 2,518 89	119,942 42	RI2	0 03628326	5,435 97		5,335 70
398103 TINA 3H-23X GARVIN, OK 0 03628327	03/18	O BBLs	-4,402	61 886	-272,423 32	TAX -5,995 10	-266,428 22	RI2	0 03628327	-9,884 40	-217 52	-9,666 88
398103 TINA 3H-23X GARVIN, OK 0 03628327	03/18	O BBLs	-8	61 936	-473 19	TAX -10 41	-462 78	RI2	0 03628327	-17 17	-0 37	-16 80
398103 TINA 3H-23X GARVIN, OK 0 03628326	03/18	O BBLs	4,402	61 886	272,423 32	TAX 5,995 10	266,428 22	RI2	0 03628326	9,884 39	217 52	9,666 87
398103 TINA 3H-23X GARVIN, OK 0 03628326	03/18	O BBLs	8	61 936	473 19	TAX 10 41	462 78	RI2	0 03628326	17 17	0 37	16 80

0007460625

NEWFIELD CHECK - 6-29-18 CHECK STUBS

Newfield Mid-Continent
 4 Waterway Square Place Suite 100
 The Woodlands Texas 77380
 Owner Relations
 281-210-3348
 866-415-4470 toll free
 owner-relations@newfield.com
 Call Center Hours
 M-Th 8 00AM CST - 3 30PM CST
 F 8 00AM CST - 12 00PM CST

MARY & JAMES HARRISON FOUNDATION
 Owner Number 118340 - 1
 Check Number 1892075
 Remit Number 2042666
 Date 06/29/18

Lease Number Lease Name County, State Entitled Interest	Prod Date mm/yy	Product U O M Factor	MKT Volume	Price	MKT Gross Ded Code	Deducts	MKT Net	Type	Payment Decimal	Owner Gross	Owner Deduct	Owner Net
398103 TINA 3H-23X GARVIN, OK 0 03628326	04/18	G MCF 1 0192	43,544	2 012	87,628 38	NFXMC MKT	52,595 45	RI2	0 03628326	3,179 43		3,134 84
					MCM 15,794 22				0 00000000		0 00	
					MFL 11,826 31				0 00000000		0 00	
					MGT 4,289 24				0 00000000		0 00	
					MKTG 2,190 71				0 00000000		0 00	
					MTT 0 00				0 00000000		0 00	
					OKERRF 55 72				0 03628326		2 02	
					OKEXCS 52 93				0 03628326		1 92	
					OKMARG 6 54				0 03628326		0 23	
					OKPROD 1,114 37				0 03628326		40 42	
398103 TINA 3H-23X GARVIN, OK 0 03628326	04/18	G MCF 1 0192	43,544	2 012	87,628 38	NFXMC MKT	52,595 45	RI2	0 03628326	3,179 43		3,134 84
					MCM 15,794 22				0 00000000		0 00	
					MFL 11,826 31				0 00000000		0 00	
					MGT 4,289 24				0 00000000		0 00	
					MKTG 2,190 71				0 00000000		0 00	
					MTT 0 00				0 00000000		0 00	
					OKERRF 55 72				0 03628326		2 02	
					OKEXCS 52 93				0 03628326		1 92	
					OKMARG 6 54				0 03628326		0 23	
					OKPROD 1,114 37				0 03628326		40 42	
398103 TINA 3H-23X GARVIN, OK 0 03628326	04/18	G MCF 1 0192	-43,544	2 012	-87,628 38	NFXMC MKT	-52,595 45	RI2	0 03628326	-3,179 43		-3,134 84
					MCM -15,794 22				0 00000000		0 00	
					MFL -11,826 31				0 00000000		0 00	
					MGT -4,289 24				0 00000000		0 00	
					MKTG -2,190 71				0 00000000		0 00	
					MTT 0 00				0 00000000		0 00	
					OKERRF -55 72				0 03628326		-2 02	
					OKEXCS -52 93				0 03628326		-1 92	
					OKMARG -6 54				0 03628326		-0 23	
					OKPROD -1,114 37				0 03628326		-40 42	
398103 TINA 3H-23X GARVIN, OK 0 03628327	04/18	N GAL	330,016	0 463	152,811 32	NFXMC MKT	122,611 70	RI2	0 03628327	5,544 49		5,441 96
					MKTG 3,820 28				0 00000000		0 00	
					MPROC 24,071 84				0 00000000		0 00	
					OKERRF 128 74				0 03628327		4 66	
					OKEXCS 122 30				0 03628327		4 44	
					OKPROD 2,574 79				0 03628327		93 43	
398103 TINA 3H-23X GARVIN, OK 0 03628327	04/18	N GAL	-330,016	0 463	-152,811 32	NFXMC MKT	-122,611 70	RI2	0 03628327	-5,544 49		-5,441 96
					MKTG -3,820 28				0 00000000		0 00	
					MPROC -24,071 84				0 00000000		0 00	
					OKERRF -128 74				0 03628327		-4 66	
					OKEXCS -122 30				0 03628327		-4 44	
					OKPROD -2,574 79				0 03628327		-93 43	
398103 TINA 3H-23X GARVIN, OK 0 03628326	04/18	N GAL	330,016	0 463	152,811 32	NFXMC MKT	122,611 49	RI2	0 03628326	5,544 49		5,441 96
					MKTG 3,820 28				0 00000000		0 00	
					MPROC 24,071 84				0 00000000		0 00	
					OKERRF 128 74				0 03628326		4 66	
					OKEXCS 122 30				0 03628326		4 44	
					OKPROD 2,574 79				0 03628326		93 43	
398103 TINA 3H-23X GARVIN, OK 0 03628327	04/18	O BBLS	3,700	65 303	241,627 83		236,311 15	RI2	0 03628327	8,767 05		8,574 15
					TAX 5,316 68				0 03628327		192 90	
398103 TINA 3H-23X GARVIN, OK 0 03628327	04/18	O BBLS	2	65 355	112 41		109 94	RI2	0 03628327	4 07		3 98
					TAX 2 47				0 03628327		0 09	
398103 TINA 3H-23X GARVIN, OK 0 03628327	04/18	O BBLS	-3,700	65 303	-241,627 83		-236,311 15	RI2	0 03628327	-8,767 05		-8,574 15
					TAX -5,316 68				0 03628327		-192 90	
398103 TINA 3H-23X GARVIN, OK 0 03628327	04/18	O BBLS	-2	65 355	-112 41		-109 94	RI2	0 03628327	-4 07		-3 98
					TAX -2 47				0 03628327		-0 09	
398103 TINA 3H-23X GARVIN, OK 0 03628326	04/18	O BBLS	3,700	65 303	241,627 83		236,311 15	RI2	0 03628326	8,767 06		8,574 16
					TAX 5,316 68				0 03628326		192 90	
398103 TINA 3H-23X GARVIN, OK 0 03628326	04/18	O BBLS	2	65 355	112 41		109 94	RI2	0 03628326	4 07		3 98
					TAX 2 47				0 03628326		0 09	

NEWFIELD CHECK - 6-29-18 CHECK STUBS

Newfield Mid-Continent
 4 Waterway Square Place Suite 100
 The Woodlands Texas 77380
 Owner Relations
 281-210-3348
 866-415-4470 toll free
 owner-relations@newfield.com
 Call Center Hours
 M-Th 8 00AM CST - 3 30PM CST
 F 8 00AM CST - 12 00PM CST

MARY & JAMES HARRISON FOUNDATION

Owner Number 118340 - 1
 Check Number 1892075
 Remit Number 2042666
 Date 06/29/18

Lease Number Lease Name County, State Entitled Interest	Prod Date mm/yy	Product U O M Factor	MKT Volume	Price	MKT Gross Ded Code	Deducts	MKT Net	Type	Payment Decimal	Owner Gross	Owner Deduct	Owner Net
398105 TINA 4H-23X GARVIN, OK 0 03565360	05/17	G MCF 1 0561	-20,095	3 195	-64,211 45	NFXMC MKT MCM -7,488 97 MFL -8,588 45 MGT -1,970 78 MKTG -1,605 29 MTT 0 00 OKERRF -46 16 OKEXCS -43 86 OKMARG -3 02 OKPROD -923 27	-43,762 34	R12	0 03565360	-2,289 37		-2,253 16
398105 TINA 4H-23X GARVIN, OK 0 03565360	05/17	G MCF 1 0561	20,095	3 195	64,211 45	NFXMC MKT MCM 7,488 97 MFL 8,588 45 MGT 1,970 78 MKTG 1,605 29 MTT 0 00 OKERRF 46 16 OKEXCS 43 86 OKMARG 3 02 OKPROD 923 27	43,762 24	R12	0 03565360	2,289 36		2,253 15
398105 TINA 4H-23X GARVIN, OK 0 03565360	05/17	N GAL	-141,972	0 453	-64,366 83	NFXMC MKT MKTG -1,609 17 MPROC -9,633 18 OKERRF -54 73 OKEXCS -52 00 OKPROD -1,094 67	-52,144 30	R12	0 03565360	-2,294 90		-2,252 07
398105 TINA 4H-23X GARVIN, OK 0 03565360	05/17	N GAL	141,972	0 453	64,366 83	NFXMC MKT MKTG 1,609 17 MPROC 9,633 18 OKERRF 54 73 OKEXCS 52 00 OKPROD 1,094 67	52,144 20	R12	0 03565360	2,294 90		2,252 07
398105 TINA 4H-23X GARVIN, OK 0 03565360	05/17	O BBLS	.1	46 920	-52 55	TAX -1 16	-51 39	R12	0 03565360	-1 88	-0 04	-1 84
398105 TINA 4H-23X GARVIN, OK 0 03565360	05/17	O BBLS	-4,441	46 874	-208,180 31	TAX -4,585 10	-203,585 21	R12	0 03565360	-7,422 37	-163 48	-7,258 91
398105 TINA 4H-23X GARVIN, OK 0 03565360	05/17	O BBLS	1	46 920	52 55	TAX 1 16	51 39	R12	0 03565360	1 88	0 04	1 84
398105 TINA 4H-23X GARVIN, OK 0 03565360	05/17	O BBLS	4,441	46 874	208,180 31	TAX 4,585 10	203,595 21	R12	0 03565360	7,422 38	163 48	7,258 92
398105 TINA 4H-23X GARVIN, OK 0 03565360	06/17	G MCF 1 0514	-116,193	3 275	-380,564 73	NFXMC MKT MCM -42,799 37 MFL -50,586 10 MGT -11,262 99 MKTG -9,514 12 MTT 0 00 OKERRF -275 92 OKEXCS -262 12 OKMARG -17 45 OKPROD -5,518 33	-261,636 29	R12	0 03565360	-13,568 51		-13,351 97
398105 TINA 4H-23X GARVIN, OK 0 03565360	06/17	G MCF 1 0514	116,193	3 275	380,564 73	NFXMC MKT MCM 42,799 37 MFL 50,586 10 MGT 11,262 99 MKTG 9,514 12 MTT 0 00 OKERRF 275 92 OKEXCS 262 12 OKMARG 17 45 OKPROD 5,518 33	261,635 71	R12	0 03565360	13,568 51		13,351 97
398105 TINA 4H-23X GARVIN, OK 0 03565360	06/17	N GAL	-811,891	0 394	-319,907 33	NFXMC MKT MKTG -7,997 68 MPROC -55,053 50 OKERRF -284 85 OKEXCS -251 61 OKPROD -5,297 08	-252,142 09	R12	0 03565360	-11,405 84	-188 85	-11,198 60

00074600626



NEWFIELD CHECK - 6-29-18 CHECK STUBS

Newfield Mid-Continent
 4 Waterway Square Place Suite 100
 The Woodlands Texas 77380
 Owner Relations
 281-210-3348
 866-415-4470 toll free
 owner-relations@newfield.com
 Call Center Hours
 M-Th 8 00AM CST - 3 30PM CST
 F 8 00AM CST - 12 00PM CST

MARY & JAMES HARRISON FOUNDATION
 Owner Number 118340 - 1
 Check Number 1892075
 Remit Number 2042666
 Date 06/29/18

Lease Number Lease Name County, State Entitled Interest	Prod Date mm/yy	Product U O M Factor	MKT Volume	Price	MKT Gross Ded Code	Deducts	MKT Net	Type	Payment Decimal	Owner Gross	Owner Deduct	Owner Net
398105 TINA 4H-23X GARVIN, OK 0 03565360	06/17	N GAL	811,891	0.394	319,907.33	NFXMC MKT MKTG 7,997.68 MPROC 55,053.50 OKERRF 264.85 OKEXCS 251.61 OKPROD 5,297.08	252,141.61	RI2	0.03565360	11,405.84		11,198.60
398105 TINA 4H-23X GARVIN, OK 0 03565360	06/17	O BBLs	-22,349	43.626	-975,022.31	TAX -21,479.96	-953,542.35	RI2	0.03565360	-34,763.07		-33,997.24
398105 TINA 4H-23X GARVIN, OK 0 03565360	06/17	O BBLs	-23	43.676	-1,013.29	TAX -22.32	-990.97	RI2	0.03565360	-36.13		-35.35
398105 TINA 4H-23X GARVIN, OK 0 03565360	06/17	O BBLs	22,349	43.626	975,022.31	TAX 21,479.96	953,542.35	RI2	0.03565360	34,763.07		33,997.24
398105 TINA 4H-23X GARVIN, OK 0 03565360	06/17	O BBLs	23	43.676	1,013.29	TAX 22.32	990.97	RI2	0.03565360	36.13		35.35
398105 TINA 4H-23X GARVIN, OK 0 03565360	07/17	G MCF 1 0577	-107,713	3.107	-334,661.41	NFXMC MKT MCM -36,827.36 MFL -42,870.35 MGT -10,066.99 MKTG -8,366.54 MITT 0.00 OKERRF -244.90 OKEXCS -232.65 OKMARG -16.18 OKPROD -4,897.93	-232,288.71	RI2	0.03565360	-11,931.87		-11,739.69
398105 TINA 4H-23X GARVIN, OK 0 03565360	07/17	G MCF 1 0577	107,713	3.107	334,661.41	NFXMC MKT MCM 36,827.36 MFL 42,870.35 MGT 10,066.99 MKTG 8,366.54 MITT 0.00 OKERRF 244.90 OKEXCS 232.65 OKMARG 16.18 OKPROD 4,897.93	232,288.20	RI2	0.03565360	11,931.89		11,739.71
398105 TINA 4H-23X GARVIN, OK 0 03565360	07/17	N GAL	-678,757	0.424	-288,017.41	NFXMC MKT MKTG -7,200.44 MPROC -49,207.43 OKERRF -238.81 OKEXCS -226.87 OKPROD -4,776.20	-227,357.55	RI2	0.03565360	-10,268.86		-10,082.00
398105 TINA 4H-23X GARVIN, OK 0 03565360	07/17	N GAL	678,757	0.424	288,017.41	NFXMC MKT MKTG 7,200.44 MPROC 49,207.43 OKERRF 238.81 OKEXCS 226.87 OKPROD 4,776.20	227,357.11	RI2	0.03565360	10,268.87		10,082.01
398105 TINA 4H-23X GARVIN, OK 0 03565360	07/17	O BBLs	-14,537	45.248	-657,770.20	TAX -14,488.93	-643,281.27	RI2	0.03565360	-23,451.88		-22,935.29
398105 TINA 4H-23X GARVIN, OK 0 03565360	07/17	O BBLs	-9	45.299	-426.72	TAX -9.40	-417.32	RI2	0.03565360	-15.22		-14.89
398105 TINA 4H-23X GARVIN, OK 0 03565360	07/17	O BBLs	14,537	45.248	657,770.20	TAX 14,488.93	643,281.27	RI2	0.03565360	23,451.88		22,935.29
398105 TINA 4H-23X GARVIN, OK 0 03565360	07/17	O BBLs	9	45.299	426.72	TAX 9.40	417.32	RI2	0.03565360	15.22		14.89

NEWFIELD CHECK - 6-29-18 CHECK STUBS

Newfield Mid-Continent
 4 Waterway Square Place Suite 100
 The Woodlands Texas 77380
 Owner Relations
 281-210-3348
 866-415-4470 toll free
 owner-relations@newfield.com
 Call Center Hours
 M-Th 8 00AM CST - 3 30PM CST
 F 8 00AM CST - 12 00PM CST

MARY & JAMES HARRISON FOUNDATION

Owner Number 118340 - 1
 Check Number 1892075
 Remit Number 2042666
 Date 06/29/18

Lease Number Lease Name County, State Entitled Interest	Prod Date mm/yy	Product U O M Factor	MKT Volume	Price	MKT Gross Deed Code	Deducts	MKT Net	Type	Payment Decimal	Owner Gross	Owner Deduct	Owner Net
398105 TINA 4H-23X GARVIN, OK O 03565360	08/17	G MCF 1 0194	-90,196	2 843	-256,399 18 MCM MFL MGT MKTG MTT OKERRF OKEXCS OKMARG OKPROD	NFXMC MKT -32,144 53 -35,212 64 -8,803 67 -6,409 98 0 00 -180 24 -171 23 -13 55 -3,604 77	-170,739 78	R12	0 03565360	-9,141 56	0 00 0 00 0 00 0 00 0 00 -6 43 -6 11 -0 48 -128 51	-9,000 03
398105 TINA 4H-23X GARVIN, OK O 03565360	08/17	G MCF 1 0194	90,196	2 843	256,399 18 MCM MFL MGT MKTG MTT OKERRF OKEXCS OKMARG OKPROD	NFXMC MKT 32,144 53 35,212 64 8,803 67 6,409 98 0 00 180 24 171 23 13 55 3,604 77	170,739 40	R12	0 03565360	9,141 56	0 00 0 00 0 00 0 00 0 00 6 43 6 11 0 48 128 51	9,000 03
398105 TINA 4H-23X GARVIN, OK O 03565360	08/17	N GAL	-716,400	0 410	-294,026 45 MKTG MPROC OKERRF OKEXCS OKPROD	NFXMC MKT -7,350 66 -41,339 15 -252 69 -240 05 -5,053 75	-240,800 68	R12	0 03565360	-10,483 09	0 00 0 00 -9 00 -8 54 -180 18	-10,285 37
398105 TINA 4H-23X GARVIN, OK O 03565360	08/17	N GAL	716,400	0 410	294,026 45 MKTG MPROC OKERRF OKEXCS OKPROD	NFXMC MKT 7,350 66 41,339 15 252 69 240 05 5,053 75	240,800 24	R12	0 03565360	10,483 10	0 00 0 00 9 00 8 54 180 18	10,285 38
398105 TINA 4H-23X GARVIN, OK O 03565360	08/17	O BBLs	-11,152	46 662	-520,356 74 TAX		-508,895 88	R12	0 03565360	-18,552 59	-408 62	-16,143 97
398105 TINA 4H-23X GARVIN, OK O 03565360	08/17	O BBLs	-2 46 713		-115 38 TAX		-112 84	R12	0 03565360	-4 11	-0 09	-4 02
398105 TINA 4H-23X GARVIN, OK O 03565360	08/17	O BBLs	11,152	46 662	520,356 74 TAX		508,895 88	R12	0 03565360	18,552 58	408 62	16,143 96
398105 TINA 4H-23X GARVIN, OK O 03565360	08/17	O BBLs	2 46 713		115 38 TAX		112 84	R12	0 03565360	4 11	0 09	4 02
398105 TINA 4H-23X GARVIN, OK O 03565360	09/17	G MCF 1 0145	-91,585	3 002	-274,915 51 MCM MFL MGT MKTG MTT OKERRF OKEXCS OKMARG OKPROD	NFXMC MKT -31,825 78 -37,763 01 -8,706 88 -6,872 89 0 00 -196 62 -186 79 -13 75 -3,932 40	-186,362 24	R12	0 03565360	-9,801 73	0 00 0 00 0 00 0 00 0 00 -7 00 -8 66 -0 48 -140 22	-9,647 37
398105 TINA 4H-23X GARVIN, OK O 03565360	09/17	G MCF 1 0145	91,585	3 002	274,915 51 MCM MFL MGT MKTG MTT OKERRF OKEXCS OKMARG OKPROD	NFXMC MKT 31,825 78 37,763 01 8,706 88 6,872 89 0 00 196 62 186 79 13 75 3,932 40	186,361 83	R12	0 03565360	9,801 73	0 00 0 00 0 00 0 00 0 00 7 00 6 66 0 48 140 22	9,647 37
398105 TINA 4H-23X GARVIN, OK O 03565360	09/17	N GAL	-686,266	0 454	-311,297 71 MKTG MPROC OKERRF OKEXCS OKPROD	NFXMC MKT -7,782 44 -48,709 72 -262 59 -249 46 -5,251 76	-250,111 63	R12	0 03565360	-11,098 90	0 00 0 00 -9 35 -8 69 -187 23	-10,893 43

0007460627



NEWFIELD CHECK - 6-29-18 CHECK STUBS

Newfield Mid-Continent
 4 Waterway Square Place Suite 100
 The Woodlands Texas 77380
 Owner Relations
 281-210-3348
 866-415-4470 toll free
 owner-relations@newfield.com
 Call Center Hours
 M-Th 8 00AM CST - 3 30PM CST
 F 8 00AM CST - 12 00PM CST

MARY & JAMES HARRISON FOUNDATION
 Owner Number 118340 - 1
 Check Number 1892075
 Remit Number 2042666
 Date 06/29/18

Page 53 of 86

Lease Number Lease Name County, State Entitled Interest	Prod Date mm/yy	Product U O M Factor	MKT Volume	Price	MKT Gross Ded Code	Deducts	MKT Net	Type	Payment Decimal	Owner Gross	Owner Deduct	Owner Net
398105 TINA 4H-23X GARVIN, OK 0 03565360	09/17	N GAL	686,268	0 454	311,297 71	NFXMC MKT MKTG 7,782 44 MPROC 48,709 72 OKERRF 262 59 OKEXCS 249 46 OKPROD 5,251 76	250,111 16	RI2	0 03565360	11,098 90		10,893 43
398105 TINA 4H-23X GARVIN, OK 0 03565360	09/17	O BBLs	-9,051	48 528	-439,220 42	TAX -8,672 57	-429,547 85	RI2	0 03565360	-15,659 81	-344 88	-15,314 95
398105 TINA 4H-23X GARVIN, OK 0 03565360	09/17	O BBLs	-4	48 578	-170 51	TAX -3 75	-166 76	RI2	0 03565360	-6 09	-0 13	-5 96
398105 TINA 4H-23X GARVIN, OK 0 03565360	09/17	O BBLs	9,051	48 528	439,220 42	TAX 9,672 57	429,547 85	RI2	0 03565360	15,659 82	344 88	15,314 96
398105 TINA 4H-23X GARVIN, OK 0 03565360	09/17	O BBLs	4	48 578	170 51	TAX 3 75	166 76	RI2	0 03565360	6 09	0 13	5 96
398105 TINA 4H-23X GARVIN, OK 0 03565360	10/17	G MCF 1 0244	-76,849	2 893	-222,316 20	NFXMC MKT MCM -27,157 41 MFL -30,158 08 MGT -7,394 86 MKTG -5,557 91 MTT 0 00 OKERRF -157 61 OKEXCS -149 73 OKMARG -11 54 OKPROD -3,152 12	-149,341 02	RI2	0 03565360	-7,926 37	-112 38	-7,802 63
398105 TINA 4H-23X GARVIN, OK 0 03565360	10/17	G MCF 1 0244	76,849	2 893	222,316 20	NFXMC MKT MCM 27,157 41 MFL 30,158 08 MGT 7,394 86 MKTG 5,557 91 MTT 0 00 OKERRF 157 61 OKEXCS 149 73 OKMARG 11 54 OKPROD 3,152 12	149,340 68	RI2	0 03565360	7,926 38	112 38	7,802 64
398105 TINA 4H-23X GARVIN, OK 0 03565360	10/17	N GAL	-590,535	0 483	-285,178 95	NFXMC MKT MKTG -7,129 47 MPROC -42,559 12 OKERRF -242 62 OKEXCS -230 49 OKPROD -4,852 40	-231,144 97	RI2	0 03565360	-10,167 67	-173 00	-9,977 83
398105 TINA 4H-23X GARVIN, OK 0 03565360	10/17	N GAL	590,535	0 483	285,178 95	NFXMC MKT MKTG 7,129 47 MPROC 42,559 12 OKERRF 242 62 OKEXCS 230 49 OKPROD 4,852 40	231,144 54	RI2	0 03565360	10,167 66	173 01	9,977 81
398105 TINA 4H-23X GARVIN, OK 0 03565360	10/17	O BBLs	-7,253	49 860	-361,640 93	TAX -7,963 40	-353,677 53	RI2	0 03565360	-12,893 79	-283 91	-12,609 88
398105 TINA 4H-23X GARVIN, OK 0 03565360	10/17	O BBLs	0	49 903	-15 47	TAX -0 34	-15 13	RI2	0 03565360	-0 54	-0 01	-0 53
398105 TINA 4H-23X GARVIN, OK 0 03565360	10/17	O BBLs	7,253	49 860	361,640 93	TAX 7,963 40	353,677 53	RI2	0 03565360	12,893 79	283 91	12,609 88
398105 TINA 4H-23X GARVIN, OK 0 03565360	10/17	O BBLs	0	49 903	15 47	TAX 0 34	15 13	RI2	0 03565360	0 54	0 01	0 53

NEWFIELD CHECK - 6-29-18 CHECK STUBS

Newfield Mid-Continent
 4 Waterway Square Place Suite 100
 The Woodlands Texas 77380
 Owner Relations
 281-210-3348
 866-415-4470 toll free
 owner-relations@newfield.com
 Call Center Hours
 M-Th 8 00AM CST - 3 30PM CST
 F 8 00AM CST - 12 00PM CST

MARY & JAMES HARRISON FOUNDATION
 Owner Number 118340 - 1
 Check Number 1892075
 Remit Number 2042666
 Date 06/29/18

Lease Number Lease Name County, State Entitled Interest	Prod Date mm/yyyy	Product U O M Factor	MKT Volume	Price	MKT Gross Ded Code	Deducts	MKT Net	Type	Payment Decimal	Owner Gross	Owner Deduct	Owner Net
398105 TINA 4H-23X GARVIN, OK 0 03565360	11/17	G MCF 1 0642	-61,530	2.986	-183,718.21	NFXMC MKT MCM -21,109.93 MFL -23,381.64 MGT -5,725.01 MKTG -4,592.96 MTT 0.00 OKERRF -133.50 OKEXCS -126.83 OKMARG -9.24 OKPROD -2,670.03	-126,600.49	R12	0.03565360	-6,550.22		-6,445.43
398105 TINA 4H-23X GARVIN, OK 0 03565360	11/17	G MCF 1 0642	61,530	2.986	183,718.21	NFXMC MKT MCM 21,109.93 MFL 23,381.64 MGT 5,725.01 MKTG 4,592.96 MTT 0.00 OKERRF 133.50 OKEXCS 126.83 OKMARG 9.24 OKPROD 2,670.03	126,600.21	R12	0.03565360	6,550.22		6,445.43
398105 TINA 4H-23X GARVIN, OK 0 03565360	11/17	N GAL	-379,970	0.612	-232,421.16	NFXMC MKT MKTG -5,810.53 MPROC -32,949.67 OKERRF -199.47 OKEXCS -189.50 OKPROD -3,989.43	-190,081.37	R12	0.03565360	-8,286.65		-8,130.55
398105 TINA 4H-23X GARVIN, OK 0 03565360	11/17	N GAL	379,970	0.612	232,421.16	NFXMC MKT MKTG 5,810.53 MPROC 32,949.67 OKERRF 199.47 OKEXCS 189.50 OKPROD 3,989.43	190,081.01	R12	0.03565360	8,286.65		8,130.55
398105 TINA 4H-23X GARVIN, OK 0 03565360	11/17	O BBL5	-5,288	55.172	-291,746.95	TAX -6,422.35	-285,324.60	R12	0.03565360	-10,401.84		-10,172.85
398105 TINA 4H-23X GARVIN, OK 0 03565360	11/17	O BBL5	-18	55.222	-1,002.84	TAX -22.08	-980.76	R12	0.03565360	-35.74		-34.97
398105 TINA 4H-23X GARVIN, OK 0 03565360	11/17	O BBL5	5,288	55.172	291,746.95	TAX 6,422.35	285,324.60	R12	0.03565360	10,401.83	228.99	10,172.84
398105 TINA 4H-23X GARVIN, OK 0 03565360	11/17	O BBL5	18	55.222	1,002.84	TAX 22.08	980.76	R12	0.03565360	35.74	0.77	34.97
398105 TINA 4H-23X GARVIN, OK 0 03565360	12/17	G MCF 1 0642	-11,528	3.069	-35,378.99	NFXMC MKT MCM -3,856.85 MFL -4,429.06 MGT -1,053.00 MKTG -884.47 MTT 0.00 OKERRF -26.04 OKEXCS -24.74 OKMARG -1.73 OKPROD -520.81	-24,704.08	R12	0.03565360	-1,261.39		-1,240.99
398105 TINA 4H-23X GARVIN, OK 0 03565360	12/17	G MCF 1 0642	11,528	3.069	35,378.99	NFXMC MKT MCM 3,856.85 MFL 4,429.06 MGT 1,053.00 MKTG 884.47 MTT 0.00 OKERRF 26.04 OKEXCS 24.74 OKMARG 1.73 OKPROD 520.81	24,704.03	R12	0.03565360	1,261.39		1,240.99
398105 TINA 4H-23X GARVIN, OK 0 03565360	12/17	N GAL	-68,003	0.566	-38,498.33	NFXMC MKT MKTG -962.46 MPROC -6,133.77 OKERRF -32.36 OKEXCS -30.75 OKPROD -647.29	-30,824.02	R12	0.03565360	-1,372.80		-1,347.30

00074800628



NEWFIELD CHECK - 6-29-18 CHECK STUBS

Newfield Mid-Continent
 4 Waterway Square Place Suite 100
 The Woodlands Texas 77380
 Owner Relations
 281-210-3348
 866-415-4470 toll free
 owner-relations@newfield.com
 Call Center Hours
 M-Th 8 00AM CST - 3 30PM CST
 F 8 00AM CST - 12 00PM CST

MARY & JAMES HARRISON FOUNDATION	
Owner Number	118340 - 1
Check Number	1892075
Remit Number	2042666
Date	06/29/18

Lease Number Lease Name County, State Emitted Interest	Prod Date mm/yy	Product U O M Factor	MKT Volume	Price	MKT Gross Ded Code	Deducts	MKT Net	Type	Payment Decimal	Owner Gross	Owner Deduct	Owner Net
398105 TINA 4H-23X GARVIN, OK 0 03565360	12/17	N GAL	68,003	0 568	38,498 33	NFXMC MKT MKTG 962 46 MPROC 6,133 77 OKERRF 32 36 OKEXCS 30 75 OKPROD 647 29	30,823 96	RI2	0 03565360	1,372 81		1,347 31
398105 TINA 4H-23X GARVIN, OK 0 03565360	12/17	O BBLs	-903	56 570	-51,069 82	TAX -1,124 14	-49,945 68	RI2	0 03565360	-1,820 81	-40 06	-1,780 75
398105 TINA 4H-23X GARVIN, OK 0 03565360	12/17	O BBLs	903	56 570	51,069 82	TAX 1,124 14	49,945 68	RI2	0 03565360	1,820 81	40 06	1,780 75
398105 TINA 4H-23X GARVIN, OK 0 03565360	01/18	G MCF 1 0642	-45,574	3 074	-140,103 95	NFXMC MKT MCM -15,863 94 MFL -17,539 58 MGT -4,287 76 MKTG -3,502 60 MTT 0 00 OKERRF -102 41 OKEXCS -97 29 OKMARG -6 84 OKPROD -2,048 25	-97,136 80	RI2	0 03565360	-4,995 20		-4,914 83
398105 TINA 4H-23X GARVIN, OK 0 03565360	01/18	G MCF 1 0642	45,574	3 074	140,103 95	NFXMC MKT MCM 15,863 94 MFL 17,539 58 MGT 4,287 76 MKTG 3,502 60 MTT 0 00 OKERRF 102 41 OKEXCS 97 29 OKMARG 6 84 OKPROD 2,048 25	97,136 59	RI2	0 03565360	4,995 21		4,914 84
398105 TINA 4H-23X GARVIN, OK 0 03565360	01/18	N GAL	-268,845	0 578	-155,363 06	NFXMC MKT MKTG -3,884 08 MPROC -23,970 45 OKERRF -131 39 OKEXCS -124 82 OKPROD -2,627 85	-125,158 44	RI2	0 03565360	-5,539 25		-5,436 43
398105 TINA 4H-23X GARVIN, OK 0 03565360	01/18	N GAL	268,845	0 578	155,363 06	NFXMC MKT MKTG 3,884 08 MPROC 23,970 45 OKERRF 131 39 OKEXCS 124 82 OKPROD 2,627 85	125,158 20	RI2	0 03565360	5,539 25		5,436 43
398105 TINA 4H-23X GARVIN, OK 0 03565360	01/18	O BBLs	-4,750	62 484	-296,818 37	TAX -6,531 79	-290,286 58	RI2	0 03565360	-10,582 65	-232 89	-10,349 76
398105 TINA 4H-23X GARVIN, OK 0 03565360	01/18	O BBLs	-5	62 534	-320 80	TAX -7 06	-313 74	RI2	0 03565360	-11 44	-0 24	-11 20
398105 TINA 4H-23X GARVIN, OK 0 03565360	01/18	O BBLs	4,750	62 484	296,818 37	TAX 6,531 79	290,286 58	RI2	0 03565360	10,582 65	232 89	10,349 76
398105 TINA 4H-23X GARVIN, OK 0 03565360	01/18	O BBLs	5	62 534	320 80	TAX 7 06	313 74	RI2	0 03565360	11 44	0 24	11 20
398105 TINA 4H-23X GARVIN, OK 0 03565360	02/18	G MCF 1 0642	-42,820	3 005	-128,690 46	NFXMC MKT MCM -14,759 58 MFL -16,012 27 MGT -3,997 67 MKTG -3,217 26 MTT 0 00 OKERRF -93 92 OKEXCS -89 22 OKMARG -6 43 OKPROD -1,976 42	-89,077 98	RI2	0 03565360	-4,588 27		-4,514 55

NEWFIELD CHECK - 6-29-18 CHECK STUBS

Newfield Mid-Continent
 4 Waterway Square Place Suite 100
 The Woodlands Texas 77380
 Owner Relations
 281-210-3348
 866-415-4470 toll free
 owner-relations@newfield.com
 Call Center Hours
 M-Th 8 00AM CST - 3 30PM CST
 F 8 00AM CST - 12 00PM CST

MARY & JAMES HARRISON FOUNDATION

Owner Number 118340 - 1
 Check Number 1892075
 Remit Number 2042666
 Date 06/29/18

Lease Number Lease Name County, State Entitled Interest	Prod Date mm/yy	Product U O M Factor	MKT Volume	Price	MKT Gross Ded Code	Deducts	MKT Net	Type	Payment Decimal	Owner Gross	Owner Deduct	Owner Net
398105 TINA 4H-23X GARVIN, OK 0 03565360	02/18	G MCF 1 0642	42,620	3.005	128,690.46	NFXMC MKT MCM 14,759.58 MFL 16,012.27 MGT 3,997.67 MKTG 3,217.26 MTT 0.00 OKERRF 93.92 OKEXCS 89.22 OKMARG 6.43 OKPROD 1,878.42	89,077.79	RI2	0.03565360	4,588.28		4,514.56
398105 TINA 4H-23X GARVIN, OK 0 03565360	02/18	N GAL	-248,607	0.529	-131,499.24	NFXMC MKT MKTG -3,287.48 MPROC -24,788.02 OKERRF -106.71 OKEXCS -101.58 OKPROD -2,134.22	-101,533.38	RI2	0.03565360	-4,688.42		-4,604.91
398105 TINA 4H-23X GARVIN, OK 0 03565360	02/18	N GAL	248,607	0.529	131,499.24	NFXMC MKT MKTG 3,287.48 MPROC 24,788.02 OKERRF 106.71 OKEXCS 101.58 OKPROD 2,134.22	101,533.18	RI2	0.03565360	4,688.42		4,604.91
398105 TINA 4H-23X GARVIN, OK 0 03565360	02/18	O BBL5	-3,945	61.143	-241,233.85	TAX -5,308.89	-235,924.96	RI2	0.03565360	-8,600.84	-189.28	-8,411.56
398105 TINA 4H-23X GARVIN, OK 0 03565360	02/18	O BBL5	-6	61.192	-337.17	TAX -7.42	-329.75	RI2	0.03565360	-12.00	-0.26	-11.74
398105 TINA 4H-23X GARVIN, OK 0 03565360	02/18	O BBL5	3,945	61.143	241,233.85	TAX 5,308.89	235,924.96	RI2	0.03565360	8,600.84	189.28	8,411.56
398105 TINA 4H-23X GARVIN, OK 0 03565360	02/18	O BBL5	6	61.192	337.17	TAX 7.42	329.75	RI2	0.03565360	12.00	0.26	11.74
398105 TINA 4H-23X GARVIN, OK 0 03565360	03/18	G MCF 1 0642	-48,121	2.275	-109,475.84	NFXMC MKT MCM -17,040.22 MFL -13,932.56 MGT -4,620.01 MKTG -2,736.90 MTT 0.00 OKERRF -73.88 OKEXCS -70.19 OKMARG -7.23 OKPROD -1,477.66	-69,893.45	RI2	0.03565360	-3,903.22		-3,845.14
398105 TINA 4H-23X GARVIN, OK 0 03565360	03/18	G MCF 1 0642	48,121	2.275	109,475.84	NFXMC MKT MCM 17,040.22 MFL 13,932.56 MGT 4,620.01 MKTG 2,736.90 MTT 0.00 OKERRF 73.88 OKEXCS 70.19 OKMARG 7.23 OKPROD 1,477.66	69,893.28	RI2	0.03565360	3,903.21		3,845.13
398105 TINA 4H-23X GARVIN, OK 0 03565360	03/18	N GAL	-299,552	0.529	-158,337.51	NFXMC MKT MKTG -3,958.44 MPROC -24,174.80 OKERRF -134.16 OKEXCS -127.45 OKPROD -2,883.25	-127,803.60	RI2	0.03565360	-5,645.31		-5,540.34
398105 TINA 4H-23X GARVIN, OK 0 03565360	03/18	N GAL	299,552	0.529	158,337.51	NFXMC MKT MKTG 3,958.44 MPROC 24,174.80 OKERRF 134.16 OKEXCS 127.45 OKPROD 2,883.25	127,803.36	RI2	0.03565360	5,645.30		5,540.33
398105 TINA 4H-23X GARVIN, OK 0 03565360	03/18	O BBL5	-4,614	61.886	-285,556.23	TAX -6,284.11	-279,272.12	RI2	0.03565360	-10,181.09	-224.05	-9,957.04

00074600629



NEWFIELD CHECK - 6-29-18 CHECK STUBS

Newfield Mid-Continent
 4 Waterway Square Place Suite 100
 The Woodlands Texas 77380
 Owner Relations
 281-210-3348
 866-415-4470 toll free
 owner-relations@newfield.com
 Call Center Hours
 M-Th 8:00AM CST - 3:30PM CST
 F 8:00AM CST - 12:00PM CST

MARY & JAMES HARRISON FOUNDATION
 Owner Number 118340 - 1
 Check Number 1892075
 Remit Number 2042666
 Date 06/29/18

Lease Number Lease Name County, State Emitted Interest	Prod Date mm/yy	Product U O M Factor	MKT Volume	Price	MKT Gross Ded Code	Deducts	MKT Net	Type	Payment Decimal	Owner Gross	Owner Deduct	Owner Net
398105 TINA 4H-23X GARVIN, OK 0 03565360	03/18	O BBL5	-6	61 936	-349 32 TAX	-7 69	-341 63	RI2	0 03565360 0 03565360	-12 44	-0 27	-12 17
398105 TINA 4H-23X GARVIN, OK 0 03565360	03/18	O BBL5	4,614	61 886	285,556 23 TAX	6,284 11	279,272 12	RI2	0 03565360 0 03565360	10,181 09	224 05	9,957 04
398105 TINA 4H-23X GARVIN, OK 0 03565360	03/18	O BBL5	6	61 936	349 32 TAX	7 69	341 63	RI2	0 03565360 0 03565360	12 44	0 27	12 17
398105 TINA 4H-23X GARVIN, OK 0 03565360	04/18	G MCF 1 0184	46,494	2 008	93,385 49 MCM MFL MGT MKTG MTT OKERRF OKEXCS OKMARG OKPROD	16,677 03 12,487 33 4,528 98 2,334 14 0 00 59 67 56 69 6 98 1,193 44	NFXMC MKT 56,341 98	RI2	0 03565360 0 00000000 0 00000000 0 00000000 0 00000000 0 00000000 0 03565360 0 03565360 0 03565360 0 03565360	3,328 82	0 00 0 00 0 00 0 00 0 00 2 14 2 04 0 24 42 56	3,281 84
398105 TINA 4H-23X GARVIN, OK 0 03565360	04/18	G MCF 1 0184	46,494	2 008	93,385 49 MCM MFL MGT MKTG MTT OKERRF OKEXCS OKMARG OKPROD	16,677 03 12,487 33 4,528 98 2,334 14 0 00 59 67 56 69 6 98 1,193 44	NFXMC MKT 56,341 98	RI2	0 03565360 0 00000000 0 00000000 0 00000000 0 00000000 0 00000000 0 03565360 0 03565360 0 03565360 0 03565360	3,328 82	0 00 0 00 0 00 0 00 0 00 2 14 2 04 0 24 42 56	3,281 84
398105 TINA 4H-23X GARVIN, OK 0 03565360	04/18	G MCF 1 0184	-46,494	2 008	-93,385 49 MCM MFL MGT MKTG MTT OKERRF OKEXCS OKMARG OKPROD	-16,677 03 -12,487 33 -4,528 98 -2,334 14 0 00 -59 67 -56 69 -6 98 -1,193 44	NFXMC MKT -56,341 98	RI2	0 03565360 0 00000000 0 00000000 0 00000000 0 00000000 0 00000000 0 03565360 0 03565360 0 03565360 0 03565360	-3,328 82	0 00 0 00 0 00 0 00 0 00 -2 14 -2 04 -0 24 -42 56	-3,281 84
398105 TINA 4H-23X GARVIN, OK 0 03565360	04/18	N GAL	344,203	0 454	156,297 76 MKTG MPROC OKERRF OKEXCS OKPROD	3,907 44 25,417 31 130 88 124 34 2,617 61	NFXMC MKT 124,637 35	RI2	0 03565360 0 00000000 0 00000000 0 03565360 0 03565360 0 03565360	5,572 59	0 00 0 00 4 66 4 43 93 32	5,470 18
398105 TINA 4H-23X GARVIN, OK 0 03565360	04/18	N GAL	-344,203	0 454	-156,297 76 MKTG MPROC OKERRF OKEXCS OKPROD	-3,907 44 -25,417 31 -130 88 -124 34 -2,617 61	NFXMC MKT -124,637 35	RI2	0 03565360 0 00000000 0 00000000 0 03565360 0 03565360 0 03565360	-5,572 59	0 00 0 00 -4 66 -4 43 -93 32	-5,470 18
398105 TINA 4H-23X GARVIN, OK 0 03565360	04/18	N GAL	344,203	0 454	156,297 76 MKTG MPROC OKERRF OKEXCS OKPROD	3,907 44 25,417 31 130 88 124 34 2,617 61	NFXMC MKT 124,637 12	RI2	0 03565360 0 00000000 0 00000000 0 03565360 0 03565360 0 03565360	5,572 59	0 00 0 00 4 66 4 43 93 32	5,470 18
398105 TINA 4H-23X GARVIN, OK 0 03565360	04/18	O BBL5	3,501	85 303	228,605 16 TAX	5,030 14	223,575 02	RI2	0 03565360 0 03565360	8,150 61	179 35	7,971 26
398105 TINA 4H-23X GARVIN, OK 0 03565360	04/18	O BBL5	1	65 348	88 22 TAX	1 94	86 28	RI2	0 03565360 0 03565360	3 15	0 07	3 08
398105 TINA 4H-23X GARVIN, OK 0 03565360	04/18	O BBL5	-3,501	85 303	-228,605 16 TAX	-5,030 14	-223,575 02	RI2	0 03565360 0 03565360	-8,150 61	-179 35	-7,971 26

NEWFIELD CHECK - 6-29-18 CHECK STUBS

Newfield Mid-Continent
 4 Waterway Square Place Suite 100
 The Woodlands Texas 77380
 Owner Relations
 281-210-3348
 866-415-4470 toll free
 owner-relations@newfield.com
 Call Center Hours
 M-Th 8 00AM CST - 3 30PM CST
 F 8 00AM CST - 12 00PM CST

MARY & JAMES HARRISON FOUNDATION
 Owner Number 118340 - 1
 Check Number 1892075
 Remit Number 2042666
 Date 06/29/18

Lease Number Lease Name County, State Entitled Interest	Prod Date mm/yy	Product U O M Factor	MKT Volume	Price	MKT Gross Ded Code	Deducts	MKT Net	Type	Payment Decimal	Owner Gross	Owner Deduct	Owner Net
398107 TINA 5H-23X GARVIN, OK 0 03607346	06/17	G MCF 1 0514	114,094	3 287	375,063 89	NFXMC MKT MCM 43,189 41 MFL 51,047 10 MGT 11,365 63 MKTG 9,376 60 MTT 0 00 OKERRF 269 46 OKEXCS 255 99 OKMARG 17 13 OKPROD 5,389 24	255,430 62	RI2	0 03607346	13,529 84		13,315 88
398107 TINA 5H-23X GARVIN, OK 0 03607346	06/17	N GAL	-849,800	0 406	-344,711 14	NFXMC MKT MKTG -8,617 78 MPROC -55,555 22 OKERRF -289 16 OKEXCS -274 70 OKPROD -5,783 12	-275,365 58	RI2	0 03607346	-12,434 93	194 42	-12,205 98
398107 TINA 5H-23X GARVIN, OK 0 03607346	05/17	N GAL	849,800	0 406	344,711 14	NFXMC MKT MKTG 8,617 78 MPROC 55,555 22 OKERRF 289 16 OKEXCS 274 70 OKPROD 5,783 12	275,365 09	RI2	0 03607346	12,434 93		12,205 98
398107 TINA 5H-23X GARVIN, OK 0 03607346	06/17	O BBLS	-23,524	43 626	-1,026,257 53	TAX -22,608 69	-1,003,648 84	RI2	0 03607346	-37,020 66	-815 58	-36,205 08
398107 TINA 5H-23X GARVIN, OK 0 03607346	06/17	O BBLS	-27	43 676	-1,174 89	TAX -25 86	-1,149 01	RI2	0 03607346	-42 37	-0 91	-41 46
398107 TINA 5H-23X GARVIN, OK 0 03607346	06/17	O BBLS	23,524	43 626	1,026,257 53	TAX 22,608 69	1,003,648 84	RI2	0 03607346	37,020 66	815 58	36,205 08
398107 TINA 5H-23X GARVIN, OK 0 03607346	06/17	O BBLS	27	43 676	1,174 89	TAX 25 86	1,149 01	RI2	0 03607346	42 37	0 91	41 46
398107 TINA 5H-23X GARVIN, OK 0 03607346	07/17	G MCF 1 0577	-109,321	3 124	-341,500 73	NFXMC MKT MCM -38,980 37 MFL -45,353 36 MGT -10,650 08 MKTG -8,537 52 MTT 0 00 OKERRF -246 54 OKEXCS -234 21 OKMARG -16 42 OKPROD -4,930 74	-233,734 99	RI2	0 03607346	-12,319 11	-177 67	-12,123 33
398107 TINA 5H-23X GARVIN, OK 0 03607346	07/17	G MCF 1 0577	109,321	3 124	341,500 73	NFXMC MKT MCM 38,980 37 MFL 45,353 36 MGT 10,650 08 MKTG 8,537 52 MTT 0 00 OKERRF 246 54 OKEXCS 234 21 OKMARG 16 42 OKPROD 4,930 74	233,734 50	RI2	0 03607346	12,319 11		12,123 33
398107 TINA 5H-23X GARVIN, OK 0 03607346	07/17	N GAL	-763,777	0 444	-338,977 45	NFXMC MKT MKTG -8,474 44 MPROC -52,057 48 OKERRF -286 92 OKEXCS -272 57 OKPROD -5,738 40	-273,302 53	RI2	0 03607346	-12,228 09	177 87	-12,000 94
398107 TINA 5H-23X GARVIN, OK 0 03607346	07/17	N GAL	763,777	0 444	338,977 45	NFXMC MKT MKTG 8,474 44 MPROC 52,057 48 OKERRF 286 92 OKEXCS 272 57 OKPROD 5,738 40	273,302 04	RI2	0 03607346	12,228 09	206 99	12,000 94
398107 TINA 5H-23X GARVIN, OK 0 03607346	07/17	O BBLS	-18,378	45 249	-831,579 65	TAX -18,317 50	-813,262 15	RI2	0 03607346	-29,997 96	-660 77	-29,337 19

NEWFIELD CHECK - 6-29-18 CHECK STUBS

Newfield Mid-Continent
 4 Waterway Square Place Suite 100
 The Woodlands Texas 77380
 Owner Relations
 281-210-3348
 866-415-4470 toll free
 owner-relations@newfield.com
 Call Center Hours
 M-Th 8 00AM CST - 3 30PM CST
 F 8 00AM CST - 12 00PM CST

MARY & JAMES HARRISON FOUNDATION

Owner Number 118340 - 1
 Check Number 1892075
 Remit Number 2042666
 Date 06/29/18

Lease Number Lease Name County, State Entitled Interest	Prod Date mm/yy	Product U O M Factor	MKT Volume	Price	MKT Gross Ded Code	Deducts	MKT Net	Type	Payment Decimal	Owner Gross	Owner Deduct	Owner Net
398107 TINA 5H-23X GARVIN, OK O 03607346	07/17	O BBL5	-11	45 298	-507 34 TAX	-11 18	-496 16	R12	0 03607346	-18 30	-0 39	-17 91
398107 TINA 5H-23X GARVIN, OK O 03607346	07/17	O BBL5	18,378	45 249	831,579 65 TAX	18,317 50	813,262 15	R12	0 03607346	29,997 96	660 77	29,337 19
398107 TINA 5H-23X GARVIN, OK O 03607346	07/17	O BBL5	11	45 298	507 34 TAX	11 18	496 16	R12	0 03607346	18 30	0 39	17 91
398107 TINA 5H-23X GARVIN, OK O 03607346	08/17	G MCF 1 0223	-90,939	2 876	-261,504 70 MCM MFL MGT MKTG MTT OKERRF OKEXCS OKMARG OKPROD	-34,567 69 -37,867 07 -9,487 31 -6,537 62 0 00 -179 60 -170 62 -13 66 -3,592 05	-170,000 02	R12	0 03607346	-9,433 38	0 00 0 00 0 00 0 00 0 00 -6 48 -6 15 -0 48 -129 58	-9,290 69
398107 TINA 5H-23X GARVIN, OK O 03607346	08/17	G MCF 1 0223	90,939	2 876	261,504 70 MCM MFL MGT MKTG MTT OKERRF OKEXCS OKMARG OKPROD	34,567 69 37,867 07 9,487 31 6,537 62 0 00 179 60 170 62 13 66 3,592 05	189,999 64	R12	0 03607346	9,433 38	0 00 0 00 0 00 0 00 0 00 6 48 6 15 0 48 129 58	9,290 69
398107 TINA 5H-23X GARVIN, OK O 03607346	08/17	N GAL	-826,207	0 438	-361,474 47 MKTG MPROC OKERRF OKEXCS OKPROD	-9,036 86 -44,455 40 -317 02 -301 17 -5,340 38	-302,255 17	R12	0 03607346	-13,039 63	0 00 0 00 -11 43 -10 86 -228 71	-12,788 63
398107 TINA 5H-23X GARVIN, OK O 03607346	08/17	N GAL	826,207	0 438	361,474 47 MKTG MPROC OKERRF OKEXCS OKPROD	9,036 86 44,455 40 317 02 301 17 5,340 38	302,254 65	R12	0 03607346	13,039 63	0 00 0 00 11 43 10 86 228 71	12,788 63
398107 TINA 5H-23X GARVIN, OK O 03607346	08/17	O BBL5	-14,476	46 662	-675,461 81 TAX	-14,877 05	-660,584 76	R12	0 03607346	-24,366 23	-536 68	-23,829 55
398107 TINA 5H-23X GARVIN, OK O 03607346	08/17	O BBL5	-3	46 711	-134 06 TAX	-2 95	-131 11	R12	0 03607346	-4 84	-0 10	-4 74
398107 TINA 5H-23X GARVIN, OK O 03607346	08/17	O BBL5	14,476	46 662	675,461 81 TAX	14,877 05	660,584 76	R12	0 03607346	24,366 23	536 68	23,829 55
398107 TINA 5H-23X GARVIN, OK O 03607346	08/17	O BBL5	3	46 711	134 06 TAX	2 95	131 11	R12	0 03607346	4 84	0 10	4 74
398107 TINA 5H-23X GARVIN, OK O 03607346	09/17	G MCF 1 0244	-86,700	3 046	-264,105 71 MCM MFL MGT MKTG MTT OKERRF OKEXCS OKMARG OKPROD	-32,733 77 -38,764 63 -8,955 29 -6,602 84 0 00 -183 65 -174 47 -13 02 -3,673 04	-173,904 99	R12	0 03607346	-9,527 21	0 00 0 00 0 00 0 00 0 00 -6 54 -6 28 -0 46 -132 52	-9,381 31

00074606031

NEWFIELD CHECK - 6-29-18 CHECK STUBS

Newfield Mid-Continent
 4 Waterway Square Place Suite 100
 The Woodlands Texas 77380
 Owner Relations
 281-210-3348
 866-415-4470 toll free
 owner-relations@newfield.com
 Call Center Hours
 M-Th 8 00AM CST - 3 30PM CST
 F 8 00AM CST - 12 00PM CST

MARY & JAMES HARRISON FOUNDATION
 Owner Number 118340 - 1
 Check Number 1892075
 Remit Number 2042666
 Date 06/29/18

Lease Number Lease Name County, State Entitled Interest	Prod Date mm/yy	Product U O M Factor	MKT Volume	Price	MKT Gross Ded Code	Deducts	MKT Net	Type	Payment Decimal	Owner Gross	Owner Deduct	Owner Net
398107 TINA 5H-23X GARVIN, OK 0 03607346	09/17	G MCF 1 0244	86,700	3 046	264,105 71	NFXMC MKT MCM 32,733 77 MFL 38,764 63 MGT 8,955 29 MKTG 6,602 64 MTT 0 00 OKERRF 183 65 OKEXCS 174 47 OKMARG 13 02 OKPROD 3,673 04	173,904 62	RI2	0 03607346	9,527 21		9,381 31
398107 TINA 5H-23X GARVIN, OK 0 03607346	09/17	N GAL	-777,384	0 490	-380,949 68	NFXMC MKT MKTG -8,523 74 MPROC -50,099 43 OKERRF -330 85 OKEXCS -314 31 OKPROD -6,617 01	-315,362 22	RI2	0 03607346	-13,742 17	132 52	-13,480 23
398107 TINA 5H-23X GARVIN, OK 0 03607346	09/17	N GAL	777,384	0 490	380,949 68	NFXMC MKT MKTG 9,523 74 MPROC 50,099 43 OKERRF 330 85 OKEXCS 314 31 OKPROD 6,617 01	315,361 67	RI2	0 03607346	13,742 17		13,480 23
398107 TINA 5H-23X GARVIN, OK 0 03607346	09/17	O BBLS	-11,958	48 528	-580,208 24	TAX -12,777 42	-567,430 82	RI2	0 03607346	-20,930 11	-460 92	-20,469 19
398107 TINA 5H-23X GARVIN, OK 0 03607346	09/17	O BBLS	-4	48 577	-202 08	TAX -4 45	-197 63	RI2	0 03607346	-7 29	-0 16	-7 13
398107 TINA 5H-23X GARVIN, OK 0 03607346	09/17	O BBLS	11,956	48 528	580,208 24	TAX 12,777 42	567,430 82	RI2	0 03607346	20,930 11	460 92	20,469 19
398107 TINA 5H-23X GARVIN, OK 0 03607346	09/17	O BBLS	4	48 577	202 08	TAX 4 45	197 63	RI2	0 03607346	7 29	0 16	7 13
398107 TINA 5H-23X GARVIN, OK 0 03607346	10/17	G MCF 1 0244	-79,519	2 920	-232,221 65	NFXMC MKT MCM -29,687 96 MFL -32,968 22 MGT -8,083 92 MKTG -5,805 54 MTT 0 00 OKERRF -161 48 OKEXCS -153 41 OKMARG -11 94 OKPROD -3,229 63	-152,910 72	RI2	0 03607346	-8,377 04		-8,248 75
398107 TINA 5H-23X GARVIN, OK 0 03607346	10/17	G MCF 1 0244	79,519	2 920	232,221 65	NFXMC MKT MCM 29,687 96 MFL 32,968 22 MGT 8,083 92 MKTG 5,805 54 MTT 0 00 OKERRF 161 48 OKEXCS 153 41 OKMARG 11 94 OKPROD 3,229 63	152,910 39	RI2	0 03607346	8,377 04	-116 51	8,248 75
398107 TINA 5H-23X GARVIN, OK 0 03607346	10/17	N GAL	-688,245	0 510	-350,870 15	NFXMC MKT MKTG -8,788 75 MPROC -46,524 79 OKERRF -304 15 OKEXCS -288 94 OKPROD -8,082 91	-289,897 32	RI2	0 03607346	-12,649 89	116 51	-12,409 05
398107 TINA 5H-23X GARVIN, OK 0 03607346	10/17	N GAL	688,245	0 510	350,870 15	NFXMC MKT MKTG 8,788 75 MPROC 46,524 79 OKERRF 304 15 OKEXCS 288 94 OKPROD 8,082 91	289,896 82	RI2	0 03607346	12,649 89	-219 44	12,409 05
398107 TINA 5H-23X GARVIN, OK 0 03607346	10/17	O BBLS	-10,045	49 880	-500,824 72	TAX -11,028 26	-489,796 46	RI2	0 03607346	-18,066 46	219 44	-17,868 62

NEWFIELD CHECK - 6-29-18 CHECK STUBS

Newfield Mid-Continent
 4 Waterway Square Place Suite 100
 The Woodlands Texas 77380
 Owner Relations
 281-210-3348
 866-415-4470 toll free
 owner-relations@newfield.com
 Call Center Hours
 M-Th 8 00AM CST - 3 30PM CST
 F 8 00AM CST - 12 00PM CST

MARY & JAMES HARRISON FOUNDATION

Owner Number 118340 - 1
 Check Number 1892075
 Remit Number 2042666
 Date 06/29/18

Lease Number Lease Name County, State Entitled Interest	Prod Date mm/yy	Product U O M Factor	MKT Volume	Price	MKT Gross Ded Code	Deducts	MKT Net	Type	Payment Decimal	Owner Gross	Owner Deduct	Owner Net
398107 TINA 5H-23X GARVIN, OK 0 03607346	10/17	O BBLs	0	49 903	-15 47		-15 13	RI2	0 03607346	-0 54		-0 53
					TAX	-0 34			0 03607346		-0 01	
398107 TINA 5H-23X GARVIN, OK 0 03607346	10/17	O BBLs	10,045	49 860	500,824 72		489,796 46	RI2	0 03607346	18,066 48		17,668 62
					TAX	11,028 26			0 03607346		397 84	
398107 TINA 5H-23X GARVIN, OK 0 03607346	10/17	O BBLs	0	49 903	15 47		15 13	RI2	0 03607346	0 54		0 53
					TAX	0 34			0 03607346		0 01	
398107 TINA 5H-23X GARVIN, OK 0 03607346	11/17	G MCF 1 0642	-64,564	2 993	-193,212 61	NFXMC MKT	-133,074 98	RI2	0 03607346	-6,969 85		-6,858 42
					MCM	-22,227 61			0 00000000		0 00	
					MFL	-24,619 71			0 00000000		0 00	
					MGT	-6,028 16			0 00000000		0 00	
					MKTG	-4,830 32			0 00000000		0 00	
					MTT	0 00			0 00000000		0 00	
					OKERRF	-140 34			0 03607346		-5 05	
					OKEXCS	-133 32			0 03607346		-4 80	
					OKMARG	-9 70			0 03607346		-0 35	
					OKPROD	-2,806 74			0 03607346		-101 23	
398107 TINA 5H-23X GARVIN, OK 0 03607346	11/17	G MCF 1 0642	64,564	2 993	193,212 61	NFXMC MKT	133,074 71	RI2	0 03607346	6,969 85		6,858 42
					MCM	22,227 61			0 00000000		0 00	
					MFL	24,619 71			0 00000000		0 00	
					MGT	6,028 16			0 00000000		0 00	
					MKTG	4,830 32			0 00000000		0 00	
					MTT	0 00			0 00000000		0 00	
					OKERRF	140 34			0 03607346		5 05	
					OKEXCS	133 32			0 03607346		4 80	
					OKMARG	9 70			0 03607346		0 35	
					OKPROD	2,806 74			0 03607346		101 23	
398107 TINA 5H-23X GARVIN, OK 0 03607346	11/17	N GAL	-402,623	0 605	-243,486 61	NFXMC MKT	-198,947 06	RI2	0 03607346	-8,783 40		-8,618 10
					MKTG	-6,087 17			0 00000000		0 00	
					MPROC	-34,699 04			0 00000000		0 00	
					OKERRF	-208 79			0 03607346		-7 52	
					OKEXCS	-198 35			0 03607346		-7 15	
					OKPROD	-4,175 75			0 03607346		-150 63	
398107 TINA 5H-23X GARVIN, OK 0 03607346	11/17	N GAL	402,623	0 605	243,486 61	NFXMC MKT	198,946 72	RI2	0 03607346	8,783 40		8,618 10
					MKTG	6,087 17			0 00000000		0 00	
					MPROC	34,699 04			0 00000000		0 00	
					OKERRF	208 79			0 03607346		7 52	
					OKEXCS	198 35			0 03607346		7 15	
					OKPROD	4,175 75			0 03607346		150 63	
398107 TINA 5H-23X GARVIN, OK 0 03607346	11/17	O BBLs	-7,767	55 172	-428,506 76		-419,073 85	RI2	0 03607346	-15,457 74		-15,117 46
					TAX	-9,432 91			0 03607346		-340 28	
398107 TINA 5H-23X GARVIN, OK 0 03607346	11/17	O BBLs	-19	55 223	-1,049 76		-1,026 67	RI2	0 03607346	-37 86		-37 04
					TAX	-23 11			0 03607346		-0 62	
398107 TINA 5H-23X GARVIN, OK 0 03607346	11/17	O BBLs	7,767	55 172	428,506 76		419,073 85	RI2	0 03607346	15,457 74		15,117 46
					TAX	9,432 91			0 03607346		340 28	
398107 TINA 5H-23X GARVIN, OK 0 03607346	11/17	O BBLs	19	55 223	1,049 76		1,026 67	RI2	0 03607346	37 86		37 04
					TAX	23 11			0 03607346		0 62	
398107 TINA 5H-23X GARVIN, OK 0 03607346	12/17	G MCF 1 0642	-8,042	3 077	-24,744 25	NFXMC MKT	-17,218 94	RI2	0 03607346	-892 62		-878 24
					MCM	-2,722 05			0 00000000		0 00	
					MFL	-3,126 07			0 00000000		0 00	
					MGT	-743 22			0 00000000		0 00	
					MKTG	-618 61			0 00000000		0 00	
					MTT	0 00			0 00000000		0 00	
					OKERRF	-18 15			0 03607346		-0 64	
					OKEXCS	-17 25			0 03607346		-0 61	
					OKMARG	-1 21			0 03607346		-0 05	
					OKPROD	-363 06			0 03607346		-13 08	

0007460632



NEWFIELD CHECK - 6-29-18 CHECK STUBS

Newfield Mid-Continent
 4 Waterway Square Place Suite 100
 The Woodlands Texas 77380
 Owner Relations
 281-210-3348
 866-415-4470 toll free
 owner-relations@newfield.com
 Call Center Hours
 M-Th 8 00AM CST - 3 30PM CST
 F 8 00AM CST - 12 00PM CST

MARY & JAMES HARRISON FOUNDATION
 Owner Number 118340 - 1
 Check Number 1892075
 Remit Number 2042666
 Date 06/29/18

Lease Number Lease Name County, State Entitled Interest	Prod Date mm/yyyy	Product U O M Factor	MKT Volume	Price	MKT Gross Ded Code	Deducts	MKT Net	Type	Payment Decimal	Owner Gross	Owner Deduct	Owner Net
398107 TINA 5H-23X GARVIN, OK 0 03607346	12/17	G MCF 1 0642	8,042	3 077	24,744 25	NFXMC MKT MCM 2,722 05 MFL 3,126 07 MGT 743 22 MKTG 618 61 MITT 0 00 OKERRF 18 15 OKEXCS 17 25 OKMARG 1 21 OKPROD 363 06	17,218 90	RI2	0 03607346	892 62		878 24
398107 TINA 5H-23X GARVIN, OK 0 03607346	12/17	N GAL	-49,189	0 562	-27,626 06	NFXMC MKT MKTG -690 65 MPROC -4,329 27 OKERRF -23 30 OKEXCS -22 13 OKPROD -465 94	-22,188 89	RI2	0 03607346	-996 56		-978 13
398107 TINA 5H-23X GARVIN, OK 0 03607346	12/17	N GAL	49,189	0 562	27,626 06	NFXMC MKT MKTG 690 65 MPROC 4,329 27 OKERRF 23 30 OKEXCS 22 13 OKPROD 465 94	22,188 85	RI2	0 03607346	996 56		978 13
398107 TINA 5H-23X GARVIN, OK 0 03607346	12/17	O BBLS	-1,063	56 570	-60,148 09	TAX -1,323 97	-58,824 12	RI2	0 03607346	-2,169 74		-2,121 98
398107 TINA 5H-23X GARVIN, OK 0 03607346	12/17	O BBLS	1,063	56 570	60,148 09	TAX 1,323 97	58,824 12	RI2	0 03607346	2,169 74		2,121 98
398107 TINA 5H-23X GARVIN, OK 0 03607346	01/18	G MCF 1 0642	-53,414	3 082	-164,638 21	NFXMC MKT MCM -18,811 97 MFL -20,799 30 MGT -5,084 64 MKTG 4,115 96 MITT 0 00 OKERRF -119 94 OKEXCS -113 95 OKMARG -8 02 OKPROD -2,398 85	-113,746 50	RI2	0 03607346	-5,939 08		-5,843 82
398107 TINA 5H-23X GARVIN, OK 0 03607346	01/18	G MCF 1 0642	53,414	3 082	164,638 21	NFXMC MKT MCM 18,811 97 MFL 20,799 30 MGT 5,084 64 MKTG 4,115 96 MITT 0 00 OKERRF 119 94 OKEXCS 113 95 OKMARG 8 02 OKPROD 2,398 85	113,746 27	RI2	0 03607346	5,939 08		5,843 82
398107 TINA 5H-23X GARVIN, OK 0 03607346	01/18	N GAL	-326,707	0 572	-186,739 74	NFXMC MKT MKTG -4,668 49 MPROC -28,440 47 OKERRF -158 30 OKEXCS -150 38 OKPROD -3,165 99	-150,792 32	RI2	0 03607346	-6,736 34		-6,611 01
398107 TINA 5H-23X GARVIN, OK 0 03607346	01/18	N GAL	326,707	0 572	186,739 74	NFXMC MKT MKTG 4,668 49 MPROC 28,440 47 OKERRF 158 30 OKEXCS 150 38 OKPROD 3,165 99	150,792 05	RI2	0 03607346	6,736 34		6,611 01
398107 TINA 5H-23X GARVIN, OK 0 03607346	01/18	O BBLS	-6,671	62 484	-416,820 14	TAX -9,172 55	-407,647 59	RI2	0 03607346	-15,036 15		-14,705 26
398107 TINA 5H-23X GARVIN, OK 0 03607346	01/18	O BBLS	-2	62 534	-145 08	TAX -3 19	-141 89	RI2	0 03607346	-5 23		-5 12
398107 TINA 5H-23X GARVIN, OK 0 03607346	01/18	O BBLS	6,671	62 484	416,820 14	TAX 9,172 55	407,647 59	RI2	0 03607346	15,036 15		14,705 26

NEWFIELD CHECK - 6-29-18 CHECK STUBS

Newfield Mid-Continent
 4 Waterway Square Place Suite 100
 The Woodlands Texas 77380
 Owner Relations
 281-210-3348
 866-415-4470 toll free
 owner-relations@newfield.com
 Call Center Hours
 M-Th 8 00AM CST - 3 30PM CST
 F 8 00AM CST - 12 00PM CST

MARY & JAMES HARRISON FOUNDATION

Owner Number 118340 - 1
 Check Number 1892075
 Remit Number 2042666
 Date 06/29/18

Page 64 of 86

Lease Number Lease Name County, State Entitled Interest	Prod Date mm/yy	Product U O M Factor	MKT Volume	Price	MKT Gross Ded Code	Deducts	MKT Net	Type	Payment Decimal	Owner Gross	Owner Deduct	Owner Net
398107 TINA 5H-23X GARVIN, OK 0 03607346	01/18	O BBL5	2	62 534	145 08 TAX	3 19	141 89	RI2	0 03607346	5 23	0 11	5 12
398107 TINA 5H-23X GARVIN, OK 0 03607346	02/18	G MCF 1 0642	-49,564	3 012	-149,271 74 MCM MFL MGT MKTG MTT OKERRF OKEXCS OKMARG OKPROD	-17,199 47 -18,659 24 -4,658 53 -3,731 79 0 00 -108 75 -103 32 -7 44 -2,175 09	-103,136 67	RI2	0 03607346	-5,384 74	0 00 0 00 0 00 0 00 0 00 -3 92 -3 72 -0 26 -78 48	-5,298 36
398107 TINA 5H-23X GARVIN, OK 0 03607346	02/18	G MCF 1 0642	49,564	3 012	149,271 74 MCM MFL MGT MKTG MTT OKERRF OKEXCS OKMARG OKPROD	17,199 47 18,659 24 4,658 53 3,731 79 0 00 108 75 103 32 7 44 2,175 09	103,136 46	RI2	0 03607346	5,384 74	0 00 0 00 0 00 0 00 0 00 3 92 3 72 0 26 78 48	5,298 36
398107 TINA 5H-23X GARVIN, OK 0 03607346	02/18	N GAL	-293,010	0 528	-154,819 37 MKTG MPROC OKERRF OKEXCS OKPROD	-3,870 48 -28,885 73 -125 93 -119 64 -2,518 67	-119,826 38	RI2	0 03607346	-5,584 88	0 00 0 00 -4 54 -4 31 -90 85	-5,485 18
398107 TINA 5H-23X GARVIN, OK 0 03607346	02/18	N GAL	293,010	0 528	154,819 37 MKTG MPROC OKERRF OKEXCS OKPROD	3,870 48 28,885 73 125 93 119 64 2,518 67	119,826 16	RI2	0 03607346	5,584 88	0 00 0 00 4 54 4 31 90 85	5,485 18
398107 TINA 5H-23X GARVIN, OK 0 03607346	02/18	O BBL5	-5,955	61 143	-364,086 47 TAX	-8,012 54	-356,073 93	RI2	0 03607346	-13,133 89	-269 05	-12,844 84
398107 TINA 5H-23X GARVIN, OK 0 03607346	02/18	O BBL5	-5	61 194	-303 52 TAX	-6 68	-296 84	RI2	0 03607346	-10 95	-0 24	-10 71
398107 TINA 5H-23X GARVIN, OK 0 03607346	02/18	O BBL5	5,955	61 143	364,086 47 TAX	8,012 54	356,073 93	RI2	0 03607346	13,133 89	269 05	12,844 84
398107 TINA 5H-23X GARVIN, OK 0 03607346	02/18	O BBL5	5	61 194	303 52 TAX	6 68	296 84	RI2	0 03607346	10 95	0 24	10 71
398107 TINA 5H-23X GARVIN, OK 0 03607346	03/18	G MCF 1 0642	-60,591	2 276	-137,884 20 MCM MFL MGT MKTG MTT OKERRF OKEXCS OKMARG OKPROD	-21,344 83 -17,452 14 -5,787 10 -3,447 11 0 00 -93 30 -88 64 -9 10 -1,866 00	-88,265 75	RI2	0 03607346	-4,973 96	0 00 0 00 0 00 0 00 0 00 -3 38 -3 19 -0 32 -57 31	-4,899 78
398107 TINA 5H-23X GARVIN, OK 0 03607346	03/18	G MCF 1 0642	60,591	2 276	137,884 20 MCM MFL MGT MKTG MTT OKERRF OKEXCS OKMARG OKPROD	21,344 83 17,452 14 5,787 10 3,447 11 0 00 93 30 88 64 9 10 1,866 00	88,265 55	RI2	0 03607346	4,973 96	0 00 0 00 0 00 0 00 0 00 3 38 3 19 0 32 57 31	4,899 78

00074600633



NEWFIELD CHECK - 6-29-18 CHECK STUBS

Newfield Mid-Continent
 4 Waterway Square Place Suite 100
 The Woodlands Texas 77380
 Owner Relations
 281-210-3348
 866-415-4470 toll free
 owner-relations@newfield.com
 Call Center Hours
 M-Th 8 00AM CST - 3 30PM CST
 F 8 00AM CST - 12 00PM CST

MARY & JAMES HARRISON FOUNDATION
 Owner Number 118340 - 1
 Check Number 1892075
 Remit Number 2042666
 Date 06/29/18

Lease Number Lease Name County, State Entitled Interest	Prod Date mm/yyyy	Product U O M Factor	MKT Volume	Price	MKT Gross Ded Code	Deducts	MKT Net	Type	Payment Decimal	Owner Gross	Owner Deduct	Owner Net
398107 TINA 5H-23X GARVIN, OK O 03607346	03/18	N GAL	-373,454	0 512	-191,033 95	NFXMC MKT MKTG -4,775 85 MPROC -30,281 78 OKERRF -160 75 OKEXCS -152 71 OKPROD -3,215 04	-153,098 69	RI2	0 03607346	-6,891 26		-6,763 97
398107 TINA 5H-23X GARVIN, OK O 03607346	03/18	N GAL	373,454	0 512	191,033 95	MKTG 4,775 85 MPROC 30,281 78 OKERRF 160 75 OKEXCS 152 71 OKPROD 3,215 04	153,098 41	RI2	0 03607346	6,891 26		6,763 97
398107 TINA 5H-23X GARVIN, OK O 03607346	03/18	O BBL5	-6,471	61 886	-400,447 09	TAX -8,812 46	-391,634 63	RI2	0 03607346	-14,445 51	-317 90	-14,127 61
398107 TINA 5H-23X GARVIN, OK O 03607346	03/18	O BBL5	-6	61 937	-393 30	TAX -8 66	-384 64	RI2	0 03607346	-14 17	-0 31	-13 86
398107 TINA 5H-23X GARVIN, OK O 03607346	03/18	O BBL5	6,471	61 886	400,447 09	TAX 8,812 46	391,634 63	RI2	0 03607346	14,445 51	317 90	14,127 61
398107 TINA 5H-23X GARVIN, OK O 03607346	03/18	O BBL5	6	61 937	393 30	TAX 8 66	384 64	RI2	0 03607346	14 17	0 31	13 86
398107 TINA 5H-23X GARVIN, OK O 03607346	04/18	G MCF 1 0202	53,875	2 020	108,620 01	NFXMC MKT MCM 19,955 78 MFL 14,942 38 MGT 5,419 39 MKTG 2,720 50 MTT 0 00 OKERRF 68 50 OKEXCS 65 08 OKMARG 8 09 OKPROD 1,370 05	64,640 83	RI2	0 03607346	3,925 49	49 44	3,870 92
398107 TINA 5H-23X GARVIN, OK O 03607346	04/18	G MCF 1 0202	53,875	2 020	108,620 01	NFXMC MKT MCM 19,955 78 MFL 14,942 38 MGT 5,419 39 MKTG 2,720 50 MTT 0 00 OKERRF 68 50 OKEXCS 65 08 OKMARG 8 09 OKPROD 1,370 05	64,640 83	RI2	0 03607346	3,925 49		3,870 92
398107 TINA 5H-23X GARVIN, OK O 03607346	04/18	G MCF 1 0202	-53,875	2 020	-108,620 01	NFXMC MKT MCM -19,955 78 MFL -14,942 38 MGT -5,419 39 MKTG -2,720 50 MTT 0 00 OKERRF -68 50 OKEXCS -65 08 OKMARG -8 09 OKPROD -1,370 05	-64,640 83	RI2	0 03607346	-3,925 49	-49 44	-3,870 92
398107 TINA 5H-23X GARVIN, OK O 03607346	04/18	N GAL	429,833	0 466	200,280 98	NFXMC MKT MKTG 5,007 02 MPROC 30,414 42 OKERRF 169 87 OKEXCS 161 37 OKPROD 3,397 33	161,813 31	RI2	0 03607346	7,224 82	122 54	7,090 36
398107 TINA 5H-23X GARVIN, OK O 03607346	04/18	N GAL	-429,833	0 466	-200,280 98	NFXMC MKT MKTG -5,007 02 MPROC -30,414 42 OKERRF -169 87 OKEXCS -161 37 OKPROD -3,397 33	-161,813 31	RI2	0 03607346	-7,224 82	-122 54	-7,090 36

NEWFIELD CHECK - 6-29-18 CHECK STUBS

Newfield Mid-Continent
 4 Waterway Square Place Suite 100
 The Woodlands Texas 77380
 Owner Relations
 281-210-3348
 866-415-4470 toll free
 owner-relations@newfield.com
 Call Center Hours
 M-Th: 8 00AM CST - 3 30PM CST
 F 8 00AM CST - 12 00PM CST

MARY & JAMES HARRISON FOUNDATION
 Owner Number 118340 - 1
 Check Number 1892075
 Remit Number 2042666
 Date 06/29/18

Lease Number Lease Name County, State Entitled Interest	Prod Date mm/yy	Product U O M Factor	MKT Volume	Price	MKT Gross Ded Code	Deducts	MKT Net	Type	Payment Decimal	Owner Gross	Owner Deduct	Owner Net
398107 TINA 5H-23X GARVIN, OK 0 03607346	04/18	N GAL	429,833	0 466	200,280 98	NFXMC MKT MKTG 5,007 02 MPROC 30,414 42 OKERRF 189 87 OKEXCS 161 37 OKPROD 3,397 33	161,813 03	RI2	0 03607346	7,224 82		7,090 36
398107 TINA 5H-23X GARVIN, OK 0 03607346	04/18	O BBLs	5,363	65 303	350,249 72	TAX 7,706 75	342,542 97	RI2	0 03607346	12,634 72	278 02	12,356 70
398107 TINA 5H-23X GARVIN, OK 0 03607346	04/18	O BBLs	2	65 356	115 68	TAX 2 55	113 13	RI2	0 03607346	4 17	0 09	4 08
398107 TINA 5H-23X GARVIN, OK 0 03607346	04/18	O BBLs	-5,363	65 303	-350,249 72	TAX -7,706 75	-342,542 97	RI2	0 03607346	-12,634 72	-278 02	-12,356 70
398107 TINA 5H-23X GARVIN, OK 0 03607346	04/18	O BBLs	-2	65 356	-115 68	TAX -2 55	-113 13	RI2	0 03607346	-4 17	-0 09	-4 08
398107 TINA 5H-23X GARVIN, OK 0 03607346	04/18	O BBLs	5,363	65 303	350,249 72	TAX 7,706 75	342,542 97	RI2	0 03607346	12,634 72	278 02	12,356 70
398107 TINA 5H-23X GARVIN, OK 0 03607346	04/18	O BBLs	2	65 356	115 68	TAX 2 55	113 13	RI2	0 03607346	4 17	0 09	4 08
398109 TINA 6H-23X GARVIN, OK 0 03570944	05/17	G MCF 1 0561	-7,383	3 193	-23,573 32	NFXMC MKT MCM 2,736 33 MFL -3,138 06 MGT -720 09 MKTG -589 33 MTT 0 00 OKERRF -16 98 OKEXCS -16 13 OKMARG -1 11 OKPROD -339 58	-16,096 63	RI2	0 03570944	-841 79		-828 48
398109 TINA 6H-23X GARVIN, OK 0 03570944	05/17	G MCF 1 0561	7,383	3 193	23,573 32	NFXMC MKT MCM 2,736 33 MFL 3,138 06 MGT 720 09 MKTG 589 33 MTT 0 00 OKERRF 16 98 OKEXCS 16 13 OKMARG 1 11 OKPROD 339 58	16,096 60	RI2	0 03570944	841 79		828 48
398109 TINA 6H-23X GARVIN, OK 0 03570944	05/17	N GAL	-51,178	0 480	-23,517 22	NFXMC MKT MKTG -587 93 MPROC -3,519 78 OKERRF -20 00 OKEXCS -19 00 OKPROD -399 95	-19,051 29	RI2	0 03570944	-839 81		-824 16
398109 TINA 6H-23X GARVIN, OK 0 03570944	05/17	N GAL	51,178	0 460	23,517 22	NFXMC MKT MKTG 587 93 MPROC 3,519 78 OKERRF 20 00 OKEXCS 19 00 OKPROD 399 95	19,051 26	RI2	0 03570944	839 81		824 16
398109 TINA 6H-23X GARVIN, OK 0 03570944	05/17	O BBLs	-1	46 921	-35 68	TAX -0 79	-34 87	RI2	0 03570944	-1 28	-0 02	-1 28
398109 TINA 6H-23X GARVIN, OK 0 03570944	05/17	O BBLs	-1,382	46 874	-64,798 51	TAX -1,427 17	-63,371 34	RI2	0 03570944	-2,313 92	-50 96	-2,262 96

00074600634



NEWFIELD CHECK - 6-29-18 CHECK STUBS

Newfield Mid-Continent
 4 Waterway Square Place Suite 100
 The Woodlands Texas 77380
 Owner Relations
 281-210-3348
 866-415-4470 toll free
 owner-relations@newfield.com
 Call Center Hours
 M-Th 8 00AM CST - 3 30PM CST
 F 8 00AM CST - 12 00PM CST

MARY & JAMES HARRISON FOUNDATION	
Owner Number	118340 - 1
Check Number	1892075
Remit Number	2042666
Date	06/29/18

Lease Number Lease Name County, State Emitted Interest	Prod Date mm/yy	Product U O M Factor	MKT Volume	Price	MKT Gross Ded Code	Deducts	MKT Net	Type	Payment Decimal	Owner Gross	Owner Deduct	Owner Net
398109 TINA 6H-23X GARVIN, OK 0 03570944	06/17	O BBLS	1	46 921	35 66 TAX	0 79	34 87	RI2	0 03570944 0 03570944	1 28	0 02	1 26
398109 TINA 6H-23X GARVIN, OK 0 03570944	05/17	O BBLS	1,382	46 874	64,798 51 TAX	1,427 17	63,371 34	RI2	0 03570944 0 03570944	2,313 93	50 96	2,262 97
398109 TINA 6H-23X GARVIN, OK 0 03570944	06/17	G MCF 1 0514	-86,204	3 291	-283,681 94 NFXMC MKT	-32,886 91 MFL -38,870 22 MGT -8,654 45 MKTG -7,092 05 MTT 0 00 OKERRF -203 27 OKEXCS -193 11 OKMARG -12 95 OKPROD -4,065 41	-192,677 42	RI2	0 03570944 0 00000000 0 00000000 0 00000000 0 00000000 0 00000000 0 03570944 0 03570944 0 03570944 0 03570944	-10,130 12	0 00 0 00 0 00 0 00 0 00 -7 26 -6 89 -0 45	-9,970 35
398109 TINA 6H-23X GARVIN, OK 0 03570944	06/17	G MCF 1 0514	86,204	3 291	283,681 94 NFXMC MKT	32,886 91 MFL 38,870 22 MGT 8,654 45 MKTG 7,092 05 MTT 0 00 OKERRF 203 27 OKEXCS 193 11 OKMARG 12 95 OKPROD 4,065 41	192,677 00	RI2	0 03570944 0 00000000 0 00000000 0 00000000 0 00000000 0 00000000 0 03570944 0 03570944 0 03570944	10,130 12	0 00 0 00 0 00 0 00 0 00 7 26 6 89 0 45	9,970 35
398109 TINA 6H-23X GARVIN, OK 0 03570944	06/17	N GAL	-653,115	0 410	-267,813 74 NFXMC MKT	-6,895 34 MKTG -42,302 96 MPRODC -225 51 OKERRF -214 24 OKEXCS -4,510 22 OKPROD	-214,784 85	RI2	0 03570944 0 00000000 0 00000000 0 03570944 0 03570944 0 03570944	-9,563 49	0 00 0 00 -8 05 -7 65 -161 06	-9,386 73
398109 TINA 6H-23X GARVIN, OK 0 03570944	06/17	N GAL	653,115	0 410	267,813 74 NFXMC MKT	6,895 34 MKTG 42,302 96 MPRODC 225 51 OKERRF 214 24 OKEXCS 4,510 22 OKPROD	214,784 44	RI2	0 03570944 0 00000000 0 00000000 0 03570944 0 03570944 0 03570944	9,563 49	0 00 0 00 8 05 7 65 161 06	9,386 73
398109 TINA 6H-23X GARVIN, OK 0 03570944	06/17	O BBLS	-16,753	43 626	-730,889 26 TAX	-15,101 86	-714,787 60	RI2	0 03570944 0 03570944	-26,099 64	-574 98	-26,524 66
398109 TINA 6H-23X GARVIN, OK 0 03570944	06/17	O BBLS	-26	43 676	-1,136 02 TAX	-25 03	-1,110 99	RI2	0 03570944 0 03570944	-40 56	-0 87	-39 69
398109 TINA 6H-23X GARVIN, OK 0 03570944	06/17	O BBLS	16,753	43 626	730,889 26 TAX	15,101 66	714,787 60	RI2	0 03570944 0 03570944	26,099 65	574 98	25,524 67
398109 TINA 6H-23X GARVIN, OK 0 03570944	06/17	O BBLS	26	43 676	1,136 02 TAX	25 03	1,110 99	RI2	0 03570944 0 03570944	40 56	0 87	39 69
398109 TINA 6H-23X GARVIN, OK 0 03570944	07/17	G MCF 1 0577	-82,296	3 126	-257,279 57 NFXMC MKT	-29,500 20 MFL -34,340 87 MGT -8,064 06 MKTG -6,431 99 MTT 0 00 OKERRF -185 37 OKEXCS -176 11 OKMARG -12 36 OKPROD -3,707 49	-175,744 34	RI2	0 03570944 0 00000000 0 00000000 0 00000000 0 00000000 0 00000000 0 03570944 0 03570944 0 03570944 0 03570944	-9,187 31	0 00 0 00 0 00 0 00 0 00 -6 62 -6 29 -0 43 -132 40	-9,041 57

NEWFIELD CHECK - 6-29-18 CHECK STUBS

Newfield Mid-Continent
 4 Waterway Square Place Suite 100
 The Woodlands Texas 77380
 Owner Relations
 281-210-3348
 866-415-4470 toll free
 owner-relations@newfield.com
 Call Center Hours
 M-Th 8 00AM CST - 3 30PM CST
 F 8 00AM CST - 12 00PM CST

MARY & JAMES HARRISON FOUNDATION
 Owner Number 118340 - 1
 Check Number 1892075
 Remit Number 2042666
 Date 06/29/18

Lease Number Lease Name County, State Entitled Interest	Prod Date mm/yyyy	Product U O M Factor	MKT Volume	Price	MKT Gross Ded Code	Deducts	MKT Net	Type	Payment Decimal	Owner Gross	Owner Deduct	Owner Net
398109 TINA 6H-23X GARVIN, OK 0 03570944	07/17	G MCF 1 0577	82,296	3 126	257,279 57	NFXMC MKT MCM 29,500 20 MFL 34,340 87 MGT 8,064 06 MKTG 6,431 99 MTT 0 00 OKERRF 185 37 OKEXCS 176 11 OKMARG 12 36 OKPROD 3,707 49	175,743 95	RI2	0 03570944	9,187 31		9,041 57
398109 TINA 6H-23X GARVIN, OK 0 03570944	07/17	N GAL	-583,307	0 446	-259,952 84	NFXMC MKT MKTG -6,498 82 MPROC -39,417 13 OKERRF -220 54 OKEXCS -209 51 OKPROD -4,410 71	-210,058 52	RI2	0 03570944	-9,282 76		-9,109 89
398109 TINA 6H-23X GARVIN, OK 0 03570944	07/17	N GAL	583,307	0 446	259,952 84	NFXMC MKT MKTG 6,498 82 MPROC 39,417 13 OKERRF 220 54 OKEXCS 209 51 OKPROD 4,410 71	210,086 13	RI2	0 03570944	9,282 75		9,109 88
398109 TINA 6H-23X GARVIN, OK 0 03570944	07/17	O BBL5	-12,865	45 249	-582,104 31	TAX -12,822 22	-569,282 09	RI2	0 03570944	-20,786 63	-457 88	-20,328 75
398109 TINA 6H-23X GARVIN, OK 0 03570944	07/17	O BBL5	-10	45 299	-447 10	TAX -9 85	-437 25	RI2	0 03570944	-15 98	-0 35	-15 63
398109 TINA 6H-23X GARVIN, OK 0 03570944	07/17	O BBL5	12,865	45 249	582,104 31	TAX 12,822 22	569,282 09	RI2	0 03570944	20,786 64	457 88	20,328 76
398109 TINA 6H-23X GARVIN, OK 0 03570944	07/17	O BBL5	10	45 289	447 10	TAX 9 85	437 25	RI2	0 03570944	15 98	0 35	15 63
398109 TINA 6H-23X GARVIN, OK 0 03570944	08/17	G MCF 1 0214	-67,725	2 872	-194,521 06	NFXMC MKT MCM -25,666 86 MFL -28,116 69 MGT -7,029 58 MKTG -4,863 03 MTT 0 00 OKERRF -133 71 OKEXCS -127 02 OKMARG 10 17 OKPROD -2,674 16	-128,567 62	RI2	0 03570944	-6,946 23		-6,841 08
398109 TINA 6H-23X GARVIN, OK 0 03570944	08/17	G MCF 1 0214	87,725	2 872	194,521 06	NFXMC MKT MCM 25,666 86 MFL 28,116 69 MGT 7,029 58 MKTG 4,863 03 MTT 0 00 OKERRF 133 71 OKEXCS 127 02 OKMARG 10 17 OKPROD 2,674 16	128,567 32	RI2	0 03570944	6,946 24		6,841 09
398109 TINA 6H-23X GARVIN, OK 0 03570944	08/17	N GAL	-611,449	0 438	-267,796 05	NFXMC MKT MKTG -6,694 90 MPROC -33,008 60 OKERRF -234 79 OKEXCS -223 05 OKPROD 4,695 75	-223,858 28	RI2	0 03570944	-9,562 63	-167 69	-9,378 81
398109 TINA 6H-23X GARVIN, OK 0 03570944	08/17	N GAL	611,449	0 438	267,796 05	NFXMC MKT MKTG 6,694 90 MPROC 33,008 60 OKERRF 234 79 OKEXCS 223 05 OKPROD 4,695 75	223,857 87	RI2	0 03570944	9,562 63		9,378 81
398109 TINA 6H-23X GARVIN, OK 0 03570944	08/17	O BBL5	-9,782	46 662	-456,451 80	TAX -10,053 35	-446,398 45	RI2	0 03570944	-16,299 63	-359 01	-15,940 62

00074600635



NEWFIELD CHECK - 6-29-18 CHECK STUBS

Newfield Mid-Continent
 4 Waterway Square Place Suite 100
 The Woodlands Texas 77380
 Owner Relations
 281-210-3348
 866-415-4470 toll free
 owner-relations@newfield.com
 Call Center Hours
 M-Th 8 00AM CST - 3 30PM CST
 F 8 00AM CST - 12 00PM CST

MARY & JAMES HARRISON FOUNDATION	
Owner Number	118340 - 1
Check Number	1892075
Remit Number	2042666
Date	06/29/18

Lease Number Lease Name County, State Entitled Interest	Prod Date mm/yy	Product U O M Factor	MKT Volume	Price	MKT Gross Ded Code	Deducts	MKT Net	Type	Payment Decimal	Owner Gross	Owner Deduct	Owner Net
398109 TINA 6H-23X GARVIN, OK O 03570944	08/17	O BBL5	-2	46 709	-109 30 TAX	-2 41	-106 89	RI2	0 03570944 0 03570944	-3 90	-0 08	-3 82
398109 TINA 6H-23X GARVIN, OK O 03570944	08/17	O BBL5	9,782	46 662	456,451 80 TAX	10,053 35	446,398 45	RI2	0 03570944 0 03570944	16,299 63	359 01	15,940 62
398109 TINA 6H-23X GARVIN, OK O 03570944	08/17	O BBL5	2	46 709	109 30 TAX	2 41	106 89	RI2	0 03570944 0 03570944	3 90	0 06	3 82
398109 TINA 6H-23X GARVIN, OK O 03570944	09/17	G MCF 1 0244	-63,651	3 026	-192,638 42 MCM MFL MGT MKTG MTT OKERRF OKEXCS OKMARG OKPROD	-23,303 21 -27,615 36 -6,375 28 -4,815 96 0 00 -135 34 -128 58 -9 56 -2,706 89	-128,209 55	RI2	0 03570944 0 00000000 0 00000000 0 00000000 0 00000000 0 00000000 0 03570944 0 03570944 0 03570944 0 03570944	-6,879 01	0 00 0 00 0 00 0 00 0 00 -4 83 -4 58 -0 34 -96 84	-6,772 62
398109 TINA 6H-23X GARVIN, OK O 03570944	09/17	G MCF 1 0244	63,651	3 026	192,638 42 MCM MFL MGT MKTG MTT OKERRF OKEXCS OKMARG OKPROD	23,303 21 27,615 36 6,375 28 4,815 96 0 00 135 34 128 58 9 56 2,706 89	128,209 26	RI2	0 03570944 0 00000000 0 00000000 0 00000000 0 00000000 0 00000000 0 03570944 0 03570944 0 03570944 0 03570944	6,879 01	0 00 0 00 0 00 0 00 0 00 4 83 4 58 0 34 96 84	6,772 62
398109 TINA 6H-23X GARVIN, OK O 03570944	09/17	N GAL	-534,059	0 482	-257,340 88 MKTG MPROC OKERRF OKEXCS OKPROD	-6,433 52 -35,665 83 -221 68 -210 59 -4,433 50	-211,259 18	RI2	0 03570944 0 00000000 0 00000000 0 03570944 0 03570944 0 03570944	-9,189 49	0 00 0 00 -7 91 -7 52 -158 32	-9,015 74
398109 TINA 6H-23X GARVIN, OK O 03570944	09/17	N GAL	534,059	0 482	257,340 88 MKTG MPROC OKERRF OKEXCS OKPROD	6,433 52 35,665 83 221 66 210 59 4,433 50	211,258 80	RI2	0 03570944 0 00000000 0 00000000 0 03570944 0 03570944 0 03570944	9,189 50	0 00 0 00 7 91 7 52 158 32	9,015 75
398109 TINA 6H-23X GARVIN, OK O 03570944	09/17	O BBL5	-8,167	48 528	-396,321 89 TAX	-8,727 85	-387,594 04	RI2	0 03570944 0 03570944	-14,152 42	-311 67	-13,840 75
398109 TINA 6H-23X GARVIN, OK O 03570944	09/17	O BBL5	-3	48 579	-151 08 TAX	-3 33	-147 75	RI2	0 03570944 0 03570944	-5 40	-0 12	-5 28
398109 TINA 6H-23X GARVIN, OK O 03570944	09/17	O BBL5	8,167	48 528	396,321 89 TAX	8,727 85	387,594 04	RI2	0 03570944 0 03570944	14,152 43	311 67	13,840 76
398109 TINA 6H-23X GARVIN, OK O 03570944	09/17	O BBL5	3	48 579	151 08 TAX	3 33	147 75	RI2	0 03570944 0 03570944	5 40	0 12	5 28
398109 TINA 6H-23X GARVIN, OK O 03570944	10/17	G MCF 1 0244	-61,646	2 918	-179,863 42 MCM MFL MGT MKTG MTT OKERRF OKEXCS OKMARG OKPROD	-22,995 36 -25,536 17 -6,261 55 -4,496 59 0 00 -125 07 -118 82 -9 26 -2,501 41	-118,436 65	RI2	0 03570944 0 00000000 0 00000000 0 00000000 0 00000000 0 00000000 0 03570944 0 03570944 0 03570944 0 03570944	-6,422 81	0 00 0 00 0 00 0 00 0 00 -4 47 -4 24 -0 32 -89 32	-6,324 46

NEWFIELD CHECK - 6-29-18 CHECK STUBS

Newfield Mid-Continent
 4 Waterway Square Place Suite 100
 The Woodlands Texas 77380
 Owner Relations
 281-210-3348
 866-415-4470 toll free
 owner-relations@newfield.com
 Call Center Hours
 M-Th 8 00AM CST - 3 30PM CST
 F 8 00AM CST - 12 00PM CST

MARY & JAMES HARRISON FOUNDATION
 Owner Number 118340 - 1
 Check Number 1892075
 Remit Number 2042666
 Date 06/29/18

Lease Number Lease Name County, State Entitled Interest	Prod Date mm/yy	Product U O M Factor	MKT Volume	Price	MKT Gross Ded Code	Deducts	MKT Net	Type	Payment Decimal	Owner Gross	Owner Deduct	Owner Net
398109 TINA 6H-23X GARVIN, OK 0 03570944	10/17	G MCF 1 0244	81,848	2 918	179,863 42	NFXMC MKT	118,436 38	R12	0 03570944	8,422 81		6,324 46
					MCM	22,995 36	0 00000000	0 00				
					MFL	25,536 17	0 00000000	0 00				
					MGT	6,261 55	0 00000000	0 00				
					MKTG	4,496 59	0 00000000	0 00				
					MTT	0 00	0 00000000	0 00				
					OKERRF	125 07	0 03570944	4 47				
					OKEXCS	118 82	0 03570944	4 24				
					OKMARG	9 26	0 03570944	0 32				
					OKPROD	2,501 41	0 03570944	89 32				
398109 TINA 6H-23X GARVIN, OK 0 03570944	10/17	N GAL	-531,898	0 513	-272,626 11	NFXMC MKT	-225,516 56	R12	0 03570944	-9,735 33		-9,549 92
					MKTG	-6,815 65	0 00000000	0 00				
					MPROC	-36,036 66	0 00000000	0 00				
					OKERRF	-236 59	0 03570944	-8 43				
					OKEXCS	-224 76	0 03570944	-8 02				
OKPROD	-4,731 79	0 03570944	-168 96									
398109 TINA 6H-23X GARVIN, OK 0 03570944	10/17	N GAL	531,898	0 513	272,626 11	NFXMC MKT	225,516 15	R12	0 03570944	9,735 34		9,549 93
					MKTG	6,815 65	0 00000000	0 00				
					MPROC	36,036 66	0 00000000	0 00				
					OKERRF	236 59	0 03570944	8 43				
					OKEXCS	224 76	0 03570944	8 02				
OKPROD	4,731 79	0 03570944	168 96									
398109 TINA 6H-23X GARVIN, OK 0 03570944	10/17	O BBLs	-6,898	49 860	-343,947 29		-336,373 50	R12	0 03570944	-12,282 17		-12,011 72
					TAX	-7,573 79	0 03570944	-270 45				
398109 TINA 6H-23X GARVIN, OK 0 03570944	10/17	O BBLs	0 49 903		-15 47		-15 13	R12	0 03570944	-0 54		-0 53
					TAX	-0 34	0 03570944	-0 01				
398109 TINA 6H-23X GARVIN, OK 0 03570944	10/17	O BBLs	6,898	49 860	343,947 29		336,373 50	R12	0 03570944	12,282 17		12,011 72
					TAX	7,573 79	0 03570944	270 45				
398109 TINA 6H-23X GARVIN, OK 0 03570944	10/17	O BBLs	0 49 903		15 47		15 13	R12	0 03570944	0 54		0 53
					TAX	0 34	0 03570944	0 01				
398109 TINA 6H-23X GARVIN, OK 0 03570944	11/17	G MCF 1 0642	-56,404	2 987	-168,454 36	NFXMC MKT	-115,872 38	R12	0 03570944	-6,015 41		-5,919 33
					MCM	-19,445 89	0 00000000	0 00				
					MFL	-21,538 60	0 00000000	0 00				
					MGT	-5,273 74	0 00000000	0 00				
					MKTG	-4,211 36	0 00000000	0 00				
					MTT	0 00	0 00000000	0 00				
					OKERRF	-122 20	0 03570944	-4 36				
					OKEXCS	-118 09	0 03570944	-4 14				
					OKMARG	-8 47	0 03570944	-0 30				
					OKPROD	-2,443 92	0 03570944	-87 28				
398109 TINA 6H-23X GARVIN, OK 0 03570944	11/17	G MCF 1 0642	56,404	2 987	168,454 36	NFXMC MKT	115,872 13	R12	0 03570944	6,015 42		5,919 34
					MCM	19,445 89	0 00000000	0 00				
					MFL	21,538 60	0 00000000	0 00				
					MGT	5,273 74	0 00000000	0 00				
					MKTG	4,211 36	0 00000000	0 00				
					MTT	0 00	0 00000000	0 00				
					OKERRF	122 20	0 03570944	4 36				
					OKEXCS	116 09	0 03570944	4 14				
					OKMARG	8 47	0 03570944	0 30				
					OKPROD	2,443 92	0 03570944	87 28				
398109 TINA 6H-23X GARVIN, OK 0 03570944	11/17	N GAL	-352,841	0 615	-216,992 48	NFXMC MKT	-177,860 64	R12	0 03570944	-7,748 67		-7,602 37
					MKTG	-5,424 81	0 00000000	0 00				
					MPROC	-30,355 25	0 00000000	0 00				
					OKERRF	-186 64	0 03570944	-6 67				
					OKEXCS	-177 31	0 03570944	-6 34				
OKPROD	-3,732 74	0 03570944	-133 29									
398109 TINA 6H-23X GARVIN, OK 0 03570944	11/17	N GAL	352,841	0 615	216,992 48	NFXMC MKT	177,860 32	R12	0 03570944	7,748 66		7,602 38
					MKTG	5,424 81	0 00000000	0 00				
					MPROC	30,355 25	0 00000000	0 00				
					OKERRF	186 64	0 03570944	6 67				
					OKEXCS	177 31	0 03570944	6 34				
OKPROD	3,732 74	0 03570944	133 29									
398109 TINA 6H-23X GARVIN, OK 0 03570944	11/17	O BBLs	-8,021	55 172	-332,215 39		-324,902 19	R12	0 03570944	-11,863 23		-11,602 09
					TAX	-7,313 20	0 03570944	-261 14				

00074600636



NEWFIELD CHECK - 6-29-18 CHECK STUBS

Newfield Mid-Continent
 4 Waterway Square Place Suite 100
 The Woodlands Texas 77380
 Owner Relations
 281-210-3348
 866-415-4470 toll free
 owner-relations@newfield.com
 Call Center Hours
 M-Th 8 00AM CST - 3 30PM CST
 F 8 00AM CST - 12 00PM CST

MARY & JAMES HARRISON FOUNDATION
 Owner Number 118340 - 1
 Check Number 1892075
 Remit Number 2042666
 Date 06/29/18

Page 71 of 86

Lease Number Lease Name County, State Entered Interest	Prod Date mm/yyyy	Product U O M Factor	MKT Volume	Price	MKT Gross Ded Code	Deducts	MKT Net	Type	Payment Decimal	Owner Gross	Owner Deduct	Owner Net
398109 TINA 6H-23X GARVIN, OK 0 03570944	11/17	O BBL5	-21	55 223	-1,183 54 TAX	-25 61	-1,137 93	RI2	0 03570944 0 03570944	-41 56	-0 89	-40 87
398109 TINA 6H-23X GARVIN, OK 0 03570944	11/17	O BBL5	6,021	55 172	332,215 39 TAX	7,313 20	324,902 19	RI2	0 03570944 0 03570944	11,863 22	261 14	11,602 08
398109 TINA 6H-23X GARVIN, OK 0 03570944	11/17	O BBL5	21	55 223	1,163 54 TAX	25 61	1,137 93	RI2	0 03570944 0 03570944	41 56	0 89	40 67
398109 TINA 6H-23X GARVIN, OK 0 03570944	12/17	G MCF 1 0642	-7,765	3 079	-23,907 85 MCM MFL MGT MKTG MTT OKERRF OKEXCS OKMARG OKPROD	NFXMC MKT 2,650 75 -3,044 19 -723 75 -597 70 0 00 -17 49 -16 61 -1 17 -349 78	-16,588 49	RI2	0 03570944 0 00000000 0 00000000 0 00000000 0 00000000 0 00000000 0 03570944 0 03570944 0 03570944 0 03570944	-853 74	0 00 0 00 0 00 0 00 0 00 -0 61 -0 58 -0 05 -12 48	-840 02
398109 TINA 6H-23X GARVIN, OK 0 03570944	12/17	G MCF 1 0642	7,765	3 079	23,907 85 MCM MFL MGT MKTG MTT OKERRF OKEXCS OKMARG OKPROD	NFXMC MKT 2,650 75 3,044 19 723 75 597 70 0 00 17 49 16 61 1 17 349 78	16,588 45	RI2	0 03570944 0 00000000 0 00000000 0 00000000 0 00000000 0 00000000 0 03570944 0 03570944 0 03570944 0 03570944	853 74	0 00 0 00 0 00 0 00 0 00 0 61 0 58 0 05 12 48	840 02
398109 TINA 6H-23X GARVIN, OK 0 03570944	12/17	N GAL	-46,410	0 575	-27,830 19 MKTG MPROC OKERRF OKEXCS OKPROD	NFXMC MKT -695 75 -4,215 87 -23 61 -22 43 -472 29	-22,495 77	RI2	0 03570944 0 00000000 0 00000000 0 03570944 0 03570944 0 03570944	-993 82	0 00 0 00 -0 82 -0 79 -16 87	-975 34
398109 TINA 6H-23X GARVIN, OK 0 03570944	12/17	N GAL	46,410	0 575	27,830 19 MKTG MPROC OKERRF OKEXCS OKPROD	NFXMC MKT 695 75 4,215 87 23 61 22 43 472 29	22,495 73	RI2	0 03570944 0 00000000 0 00000000 0 03570944 0 03570944 0 03570944	993 82	0 00 0 00 0 82 0 79 16 87	975 34
398109 TINA 6H-23X GARVIN, OK 0 03570944	12/17	O BBL5	-883	56 569	-49,940 12 TAX	-1,099 28	-48,840 84	RI2	0 03570944 0 03570944	-1,783 33	-39 26	-1,744 07
398109 TINA 6H-23X GARVIN, OK 0 03570944	12/17	O BBL5	883	56 569	49,940 12 TAX	1,099 28	48,840 84	RI2	0 03570944 0 03570944	1,783 33	39 26	1,744 07
398109 TINA 6H-23X GARVIN, OK 0 03570944	01/18	G MCF 1 0642	-59,544	3 084	-183,620 02 MCM MFL MGT MKTG MTT OKERRF OKEXCS OKMARG OKPROD	NFXMC MKT -21,146 91 -23,380 91 -5,715 74 -4,590 50 0 00 -133 38 -126 71 -8 94 -2,667 53	-126,479 75	RI2	0 03570944 0 00000000 0 00000000 0 00000000 0 00000000 0 00000000 0 03570944 0 03570944 0 03570944 0 03570944	-6,556 96	0 00 0 00 0 00 0 00 0 00 -4 76 -4 53 -0 31 -95 26	-6,452 10
398109 TINA 6H-23X GARVIN, OK 0 03570944	01/18	G MCF 1 0642	59,544	3 084	183,620 02 MCM MFL MGT MKTG MTT OKERRF OKEXCS OKMARG OKPROD	NFXMC MKT 21,146 91 23,380 91 5,715 74 4,590 50 0 00 133 38 126 71 8 94 2,667 53	126,479 47	RI2	0 03570944 0 00000000 0 00000000 0 00000000 0 00000000 0 00000000 0 03570944 0 03570944 0 03570944 0 03570944	6,556 97	0 00 0 00 0 00 0 00 0 00 4 76 4 53 0 31 95 26	6,452 11

NEWFIELD CHECK - 6-29-18 CHECK STUBS

Newfield Mid-Continent
 4 Waterway Square Place Suite 100
 The Woodlands Texas 77380
 Owner Relations
 281-210-3348
 866-415-4470 toll free
 owner-relations@newfield.com
 Call Center Hours
 M-Th 8 00AM CST - 3 30PM CST
 F 8 00AM CST - 12 00PM CST

MARY & JAMES HARRISON FOUNDATION

Owner Number 118340 - 1
 Check Number 1892075
 Remit Number 2042666
 Date 06/29/18

Lease Number Lease Name County, State Entitled Interest	Prod Date mm/yy	Product U O M Factor	MKT Volume	Price	MKT Gross Ded Code	Deducts	MKT Net	Type	Payment Decimal	Owner Gross	Owner Deduct	Owner Net
398109 TINA 6H-23X GARVIN, OK 0 03570944	01/18	N GAL	-371,196	0 586	-217,526 91	NFXMC MKT	-176,792 03	RI2	0 03570944	-7,767 75		-7,622 28
					MKTG -5,438 17				0 00000000		0 00	
					MPROC -31,970 49				0 00000000		0 00	
					OKERRF -185 56				0 03570944		-6 63	
					OKEXCS -176 28				0 03570944		-6 31	
					OKPROD -3,711 13				0 03570944		-132 53	
398109 TINA 6H-23X GARVIN, OK 0 03570944	01/18	N GAL	371,196	0 586	217,526 91	NFXMC MKT	176,791 70	RI2	0 03570944	7,767 75		7,622 28
					MKTG 5,438 17				0 00000000		0 00	
					MPROC 31,970 49				0 00000000		0 00	
					OKERRF 185 56				0 03570944		6 63	
					OKEXCS 176 28				0 03570944		6 31	
					OKPROD 3,711 13				0 03570944		132 53	
398109 TINA 6H-23X GARVIN, OK 0 03570944	01/18	O BBL5	-5,685	62 484	-355,224 66		-347,407 58	RI2	0 03570944	-12,684 88		-12,405 74
					TAX -7,817 08				0 03570944		-279 14	
398109 TINA 6H-23X GARVIN, OK 0 03570944	01/18	O BBL5	-4	62 535	-250 14		-244 64	RI2	0 03570944	-8 93		-8 73
					TAX -5 50				0 03570944		-0 20	
398109 TINA 6H-23X GARVIN, OK 0 03570944	01/18	O BBL5	5,685	62 484	355,224 66		347,407 58	RI2	0 03570944	12,684 89		12,405 75
					TAX 7,817 08				0 03570944		279 14	
398109 TINA 6H-23X GARVIN, OK 0 03570944	01/18	O BBL5	4	62 535	250 14		244 64	RI2	0 03570944	8 93		8 73
					TAX 5 50				0 03570944		0 20	
398109 TINA 6H-23X GARVIN, OK 0 03570944	02/18	G MCF 1 0642	-42,221	3 014	-127,250 77	NFXMC MKT	-87,443 29	RI2	0 03570944	-4,544 04		-4,471 52
					MCM -14,871 22				0 00000000		0 00	
					MFL -16,133 38				0 00000000		0 00	
					MGT -4,027 91				0 00000000		0 00	
					MKTG -3,181 27				0 00000000		0 00	
					MTT 0 00				0 00000000		0 00	
					OKERRF -92 22				0 03570944		-3 30	
					OKEXCS -87 61				0 03570944		-3 14	
					OKMARG -6 34				0 03570944		-0 22	
					OKPROD -1,844 37				0 03570944		-65 86	
398109 TINA 6H-23X GARVIN, OK 0 03570944	02/18	G MCF 1 0642	42,221	3 014	127,250 77	NFXMC MKT	87,443 10	RI2	0 03570944	4,544 04		4,471 52
					MCM 14,871 22				0 00000000		0 00	
					MFL 16,133 38				0 00000000		0 00	
					MGT 4,027 91				0 00000000		0 00	
					MKTG 3,181 27				0 00000000		0 00	
					MTT 0 00				0 00000000		0 00	
					OKERRF 92 22				0 03570944		3 30	
					OKEXCS 87 61				0 03570944		3 14	
					OKMARG 6 34				0 03570944		0 22	
					OKPROD 1,844 37				0 03570944		65 86	
398109 TINA 6H-23X GARVIN, OK 0 03570944	02/18	N GAL	-258,301	0 554	-143,119 77	NFXMC MKT	-112,464 29	RI2	0 03570944	-5,110 74		-5,018 14
					MKTG -3,577 99				0 00000000		0 00	
					MPROC -24,975 54				0 00000000		0 00	
					OKERRF -118 14				0 03570944		-4 21	
					OKEXCS -112 24				0 03570944		-4 01	
					OKPROD -2,362 88				0 03570944		-84 38	
398109 TINA 6H-23X GARVIN, OK 0 03570944	02/18	N GAL	258,301	0 554	143,119 77	NFXMC MKT	112,464 08	RI2	0 03570944	5,110 74		5,018 14
					MKTG 3,577 99				0 00000000		0 00	
					MPROC 24,975 54				0 00000000		0 00	
					OKERRF 118 14				0 03570944		4 21	
					OKEXCS 112 24				0 03570944		4 01	
					OKPROD 2,362 88				0 03570944		84 38	
398109 TINA 6H-23X GARVIN, OK 0 03570944	02/18	O BBL5	-4,426	61 143	-270,606 44		-264,651 14	RI2	0 03570944	-9,663 17		-9,450 52
					TAX -5,955 30				0 03570944		-212 65	
398109 TINA 6H-23X GARVIN, OK 0 03570944	02/18	O BBL5	-5	61 193	-318 37		-309 41	RI2	0 03570944	-11 28		-11 04
					TAX -6 66				0 03570944		-0 24	
398109 TINA 6H-23X GARVIN, OK 0 03570944	02/18	O BBL5	4,426	61 143	270,606 44		264,651 14	RI2	0 03570944	9,663 17		9,450 52
					TAX 5,955 30				0 03570944		212 65	

00074800637

NEWFIELD CHECK - 6-29-18 CHECK STUBS

Newfield Mid-Continent
 4 Waterway Square Place Suite 100
 The Woodlands Texas 77380
 Owner Relations
 281-210-3348
 866-415-4470 toll free
 owner-relations@newfield.com
 Call Center Hours
 M-Th 8 00AM CST - 3 30PM CST
 F 8 00AM CST - 12 00PM CST

MARY & JAMES HARRISON FOUNDATION
 Owner Number 118340 - 1
 Check Number 1892075
 Remit Number 2042666
 Date 06/29/18

Page 73 of 86

Lease Number Lease Name County, State Entitled Interest	Prod Date mm/yy	Product U O M Factor	MKT Volume	Price	MKT Gross Ded Code	Deducts	MKT Net	Type	Payment Decimal	Owner Gross	Owner Deduct	Owner Net
398109 TINA 6H-23X GARVIN, OK 0 03570944	02/18	O BBLS	5	61 193	316 37 TAX	6 98	309 41	RI2	0 03570944 0 03570944	11 28	0 24	11 04
398109 TINA 6H-23X GARVIN, OK 0 03570944	03/18	G MCF 1 0642	-48,058	2 279	-109,541 84 MCM MFL MGT MKTG MTT OKERRF OKEXCS OKMARG OKPROD	-17,113 75 -13,992 69 -4,639 95 -2,738 55 0 00 -73 80 -70 11 -7 22 -1,475 91	-69,805 91	RI2	0 03570944 0 00000000 0 00000000 0 00000000 0 00000000 0 00000000 0 03570944 0 03570944 0 03570944 0 03570944	-3,911 67	0 00 0 00 0 00 0 00 0 00 -2 84 -2 51 -0 26	-3,853 56
398109 TINA 6H-23X GARVIN, OK 0 03570944	03/18	G MCF 1 0642	48,058	2 279	109,541 84 MCM MFL MGT MKTG MTT OKERRF OKEXCS OKMARG OKPROD	17,113 75 13,992 69 4,639 95 2,738 55 0 00 73 80 70 11 7 22 1,475 91	89,805 75	RI2	0 03570944 0 00000000 0 00000000 0 00000000 0 00000000 0 00000000 0 03570944 0 03570944 0 03570944 0 03570944	3,911 67	0 00 0 00 0 00 0 00 0 00 2 84 2 51 0 26	3,853 56
398109 TINA 6H-23X GARVIN, OK 0 03570944	03/18	N GAL	-304,321	0 521	-158,980 56 MKTG MPROC OKERRF OKEXCS OKPROD	-3,966 51 -24,279 15 -134 38 -127 66 -2,687 63	-128,009 89	RI2	0 03570944 0 00000000 0 00000000 0 03570944 0 03570944 0 03570944	-5,665 67	0 00 0 00 -4 79 -4 55 -95 95	-5,560 38
398109 TINA 6H-23X GARVIN, OK 0 03570944	03/18	N GAL	304,321	0 521	158,980 56 MKTG MPROC OKERRF OKEXCS OKPROD	3,966 51 24,279 15 134 38 127 66 2,687 63	128,009 65	RI2	0 03570944 0 00000000 0 00000000 0 03570944 0 03570944 0 03570944	5,665 67	0 00 0 00 4 79 4 55 95 95	5,560 38
398109 TINA 6H-23X GARVIN, OK 0 03570944	03/18	O BBLS	-5,324	61 886	-329,481 34 TAX	-7,250 75	-322,230 59	RI2	0 03570944 0 03570944	-11,785 60	-258 93	-11,506 67
398109 TINA 6H-23X GARVIN, OK 0 03570944	03/18	O BBLS	6	61 936	-370 38 TAX	-8 15	-362 23	RI2	0 03570944 0 03570944	-13 21	-0 29	-12 92
398109 TINA 6H-23X GARVIN, OK 0 03570944	03/18	O BBLS	5,324	61 886	329,481 34 TAX	7,250 75	322,230 59	RI2	0 03570944 0 03570944	11,785 60	258 93	11,506 67
398109 TINA 6H-23X GARVIN, OK 0 03570944	03/18	O BBLS	6	61 936	370 38 TAX	8 15	362 23	RI2	0 03570944 0 03570944	13 21	0 29	12 92
398109 TINA 6H-23X GARVIN, OK 0 03570944	04/18	G MCF 1 0198	52,448	2 019	105,907 00 MCM MFL MGT MKTG MTT OKERRF OKEXCS OKMARG OKPROD	19,430 28 14,548 90 5,276 68 2,647 68 0 00 66 85 63 32 7 88 1,333 02	62,896 00	RI2	0 03570944 0 00000000 0 00000000 0 00000000 0 00000000 0 00000000 0 03570944 0 03570944 0 03570944 0 03570944	3,781 89	0 00 0 00 0 00 0 00 0 00 2 39 2 28 0 28 47 61	3,729 33
398109 TINA 6H-23X GARVIN, OK 0 03570944	04/18	G MCF 1 0198	52,448	2 019	105,907 00 MCM MFL MGT MKTG MTT OKERRF OKEXCS OKMARG OKPROD	19,430 28 14,548 90 5,276 68 2,647 68 0 00 66 85 63 32 7 88 1,333 02	62,896 00	RI2	0 03570944 0 00000000 0 00000000 0 00000000 0 00000000 0 00000000 0 03570944 0 03570944 0 03570944 0 03570944	3,781 89	0 00 0 00 0 00 0 00 0 00 2 39 2 28 0 28 47 61	3,729 33

NEWFIELD CHECK - 6-29-18 CHECK STUBS

Newfield Mid-Continent
 4 Waterway Square Place Suite 100
 The Woodlands Texas 77380
 Owner Relations
 281-210-3348
 866-415-4470 toll free
 owner-relations@newfield.com
 Call Center Hours
 M-Th 8 00AM CST - 3 30PM CST
 F 8 00AM CST - 12 00PM CST

MARY & JAMES HARRISON FOUNDATION

Owner Number 118340 - 1
 Check Number 1892075
 Remit Number 2042666
 Date 06/29/18

Lease Number Lease Name County, State Entitled Interest	Prod Date mm/yy	Product U O M Factor	MKT Volume	Price	MKT Gross Ded Code	Deducts	MKT Net	Type	Payment Decimal	Owner Gross	Owner Deduct	Owner Net
398109 TINA 6H-23X GARVIN, OK 0 03570944	04/18	G MCF 1 0188	-52,448	2 019	-105,907 00	NFXMC MKT MCM -19,430 28 MFL -14,548 90 MGT -5,276 68 MKTG -2,647 68 MTT 0 00 OKERRF -86 65 OKEXCS -83 32 OKMARG -7 88 OKPROD -1,333 02	-62,896 00	R12	0 03570944	-3,781 89		-3,729 33
398109 TINA 6H-23X GARVIN, OK 0 03570944	04/18	N GAL	419,547	0 462	193,950 27	NFXMC MKT MKTG 4,848 76 MPROC 29,813 52 OKERRF 164 34 OKEXCS 156 12 OKPROD 3,286 74	156,546 61	R12	0 03570944	6,925 88		6,797 09
398109 TINA 6H-23X GARVIN, OK 0 03570944	04/18	N GAL	-419,547	0 462	-193,950 27	NFXMC MKT MKTG -4,848 76 MPROC -29,813 52 OKERRF -164 34 OKEXCS -156 12 OKPROD -3,286 74	-156,546 61	R12	0 03570944	-6,925 88		-6,797 09
398109 TINA 6H-23X GARVIN, OK 0 03570944	04/18	N GAL	419,547	0 462	193,950 27	NFXMC MKT MKTG 4,848 76 MPROC 29,813 52 OKERRF 164 34 OKEXCS 156 12 OKPROD 3,286 74	156,546 31	R12	0 03570944	6,925 87		6,797 08
398109 TINA 6H-23X GARVIN, OK 0 03570944	04/18	O BBLs	4,061	65 303	265,198 84	TAX 5,835 33	259,363 51	R12	0 03570944	9,470 10	208 38	9,261 72
398109 TINA 6H-23X GARVIN, OK 0 03570944	04/18	O BBLs	2 65 351		109 79	TAX 2 42	107 37	R12	0 03570944	3 92	0 08	3 84
398109 TINA 6H-23X GARVIN, OK 0 03570944	04/18	O BBLs	-4,061	65 303	-265,198 84	TAX -5,835 33	-259,363 51	R12	0 03570944	-9,470 10	-208 38	-9,261 72
398109 TINA 6H-23X GARVIN, OK 0 03570944	04/18	O BBLs	-2 65 351		-109 79	TAX -2 42	-107 37	R12	0 03570944	-3 92	-0 08	-3 84
398109 TINA 6H-23X GARVIN, OK 0 03570944	04/18	O BBLs	4,061	65 303	265,198 84	TAX 5,835 33	259,363 51	R12	0 03570944	9,470 10	208 38	9,261 72
398109 TINA 6H-23X GARVIN, OK 0 03570944	04/18	O BBLs	2 65 351		109 79	TAX 2 42	107 37	R12	0 03570944	3 92	0 08	3 84
401752 TINA 7H-23X GARVIN, OK 0 03576013	05/17	G MCF 1 0561	-6,320	3 219	-20,347 37	NFXMC MKT MCM 2,487 18 MFL 2,852 34 MGT -854 52 MKTG -508 68 MTT 0 00 OKERRF -14 35 OKEXCS -13 64 OKMARG -0 95 OKPROD -287 07	-13,598 41	R12	0 03576013	-727 63		-716 34
401752 TINA 7H-23X GARVIN, OK 0 03576013	05/17	G MCF 1 0561	6,320	3 219	20,347 37	NFXMC MKT MCM 2,487 18 MFL 2,852 34 MGT 654 52 MKTG 508 68 MTT 0 00 OKERRF 14 35 OKEXCS 13 64 OKMARG 0 95 OKPROD 287 07	13,598 38	R12	0 03576013	727 63		716 34

00074600636



NEWFIELD CHECK - 6-29-18 CHECK STUBS

Newfield Mid-Continent
 4 Waterway Square Place Suite 100
 The Woodlands Texas 77380
 Owner Relations
 281-210-3348
 866-415-4470 toll free
 owner-relations@newfield.com
 Call Center Hours
 M-Th 8 00AM CST - 3 30PM CST
 F 8 00AM CST - 12 00PM CST

MARY & JAMES HARRISON FOUNDATION
 Owner Number 118340 - 1
 Check Number 1892075
 Remit Number 2042666
 Date 06/29/18

Lease Number Lease Name County, State Entitled Interest	Prod Date mm/yy	Product U O M Factor	MKT Volume	Price	MKT Gross Ded Code	Deducts	MKT Net	Type	Payment Decimal	Owner Gross	Owner Deduct	Owner Net
401752 TINA 7H-23X GARVIN, OK 0 03576013	05/17	N GAL	-50,804	0 468	-23,788 47	NFXMC MKT MKTG -594 71 MPROC -3,199 30 OKERRF -20 59 OKEXCS -19 56 OKPROD -411 78	-19,624 11	RI2	0 03576013	-850 68		-834 55
401752 TINA 7H-23X GARVIN, OK 0 03576013	05/17	N GAL	50,804	0 468	23,788 47	NFXMC MKT MKTG 594 71 MPROC 3,199 30 OKERRF 20 59 OKEXCS 19 56 OKPROD 411 78	19,624 07	RI2	0 03576013	850 68		834 55
401752 TINA 7H-23X GARVIN, OK 0 03576013	05/17	O BBL5	-1	46 934	-28 63	TAX -0 63	-28 00	RI2	0 03576013	-1 00		-0 98
401752 TINA 7H-23X GARVIN, OK 0 03576013	05/17	O BBL5	-1,209	46 874	-56,650 35	TAX -1,247 71	-55,402 64	RI2	0 03576013	-2,025 80		-1,981 18
401752 TINA 7H-23X GARVIN, OK 0 03576013	05/17	O BBL5	1	46 934	28 63	TAX 0 63	28 00	RI2	0 03576013	1 00		0 98
401752 TINA 7H-23X GARVIN, OK 0 03576013	05/17	O BBL5	1,209	46 874	56,650 35	TAX 1,247 71	55,402 64	RI2	0 03576013	2,025 80		1,981 18
401752 TINA 7H-23X GARVIN, OK 0 03576013	06/17	G MCF 1 0514	-95,923	3 288	-315,440 07	NFXMC MKT MCM -36,404 53 MFL -43,027 81 MGT -9,580 14 MKTG -7,886 00 MTT 0 00 OKERRF -226 43 OKEXCS -215 11 OKMARG -14 41 OKPROD -4,528 55	-214,638 82	RI2	0 03576013	-11,280 18		-11,101 95
401752 TINA 7H-23X GARVIN, OK 0 03576013	06/17	G MCF 1 0514	95,923	3 288	315,440 07	NFXMC MKT MCM 36,404 53 MFL 43,027 81 MGT 9,580 14 MKTG 7,886 00 MTT 0 00 OKERRF 226 43 OKEXCS 215 11 OKMARG 14 41 OKPROD 4,528 55	214,638 35	RI2	0 03576013	11,280 17		11,101 94
401752 TINA 7H-23X GARVIN, OK 0 03576013	06/17	N GAL	-722,371	0 399	-286,585 99	NFXMC MKT MKTG -7,214 65 MPROC -46,827 72 OKERRF -241 76 OKEXCS -229 67 OKPROD -4,835 17	-230,226 67	RI2	0 03576013	-10,319 88		-10,130 16
401752 TINA 7H-23X GARVIN, OK 0 03576013	06/17	N GAL	722,371	0 399	286,585 99	NFXMC MKT MKTG 7,214 65 MPROC 46,827 72 OKERRF 241 76 OKEXCS 229 67 OKPROD 4,835 17	230,226 24	RI2	0 03576013	10,319 88		10,130 16
401752 TINA 7H-23X GARVIN, OK 0 03576013	06/17	O BBL5	-22,219	43 626	-969,353 06	TAX -21,355 07	-947,997 99	RI2	0 03576013	-34,664 19		-33,900 52
401752 TINA 7H-23X GARVIN, OK 0 03576013	06/17	O BBL5	-29	43 676	-1,270 11	TAX -27 98	-1,242 13	RI2	0 03576013	-45 42		-44 44
401752 TINA 7H-23X GARVIN, OK 0 03576013	06/17	O BBL5	22,219	43 626	969,353 06	TAX 21,355 07	947,997 99	RI2	0 03576013	34,664 19		33,900 52

NEWFIELD CHECK - 6-29-18 CHECK STUBS

Newfield Mid-Continent
 4 Waterway Square Place Suite 100
 The Woodlands Texas 77380
 Owner Relations
 281-210-3348
 866-415-4470 toll free
 owner-relations@newfield.com
 Call Center Hours
 M-Th 8 00AM CST - 3 30PM CST
 F 8 00AM CST - 12 00PM CST

MARY & JAMES HARRISON FOUNDATION

Owner Number 118340 - 1
 Check Number 1892075
 Remit Number 2042666
 Date 06/29/18

Lease Number Lease Name County, State Entitled Interest	Prod Date mm/yy	Product U O M Factor	MKT Volume	Price	MKT Gross Ded Code	Deducts	MKT Net	Type	Payment Decimal	Owner Gross	Owner Deduct	Owner Net
401752 TINA 7H-23X GARVIN, OK O 03576013	06/17	O BBL5	29	43 676	1,270 11	TAX 27 98	1,242 13	RI2	0 03576013	45 42	0 98	44 44
401752 TINA 7H-23X GARVIN, OK O 03576013	07/17	G MCF 1 0577	-96,648	3 125	-301,992 37	NFXMC MKT MCM -34,511 76 MFL -40,174 77 MGT -9,434 00 MKTG -7,549 81 MTT 0 00 OKERRF -217 87 OKEXCS -206 98 OKMARG -14 51 OKPROD -4,357 44	-206,560 85	RI2	0 03576013	-10,799 29		-10,627 77
401752 TINA 7H-23X GARVIN, OK O 03576013	07/17	G MCF 1 0577	96,648	3 125	301,992 37	NFXMC MKT MCM 34,511 76 MFL 40,174 77 MGT 9,434 00 MKTG 7,549 81 MTT 0 00 OKERRF 217 87 OKEXCS 206 98 OKMARG 14 51 OKPROD 4,357 44	206,560 40	RI2	0 03576013	10,799 30		10,627 78
401752 TINA 7H-23X GARVIN, OK O 03576013	07/17	N GAL	-662,269	0 437	-297,949 82	NFXMC MKT MKTG -7,448 75 MPROC -46,113 39 OKERRF -251 84 OKEXCS -239 24 OKPROD -5,036 73	-239,881 63	RI2	0 03576013	-10,654 72	155 81	-10,457 06
401752 TINA 7H-23X GARVIN, OK O 03576013	07/17	N GAL	682,269	0 437	297,949 82	NFXMC MKT MKTG 7,448 75 MPROC 46,113 39 OKERRF 251 84 OKEXCS 239 24 OKPROD 5,036 73	239,881 19	RI2	0 03576013	10,654 72		10,457 06
401752 TINA 7H-23X GARVIN, OK O 03576013	07/17	O BBL5	-16,880	45 249	-763,773 87	TAX -16,823 91	-746,949 96	RI2	0 03576013	-27,312 68	-601 64	-26,711 04
401752 TINA 7H-23X GARVIN, OK O 03576013	07/17	O BBL5	-17	45 298	-754 67	TAX -16 62	-738 05	RI2	0 03576013	-27 00	-0 58	-26 42
401752 TINA 7H-23X GARVIN, OK O 03576013	07/17	O BBL5	16,880	45 249	763,773 87	TAX 16,823 91	746,949 96	RI2	0 03576013	27,312 67	601 64	26,711 03
401752 TINA 7H-23X GARVIN, OK O 03576013	07/17	O BBL5	17	45 298	754 67	TAX 16 62	738 05	RI2	0 03576013	27 00	0 58	26 42
401752 TINA 7H-23X GARVIN, OK O 03576013	08/17	G MCF 1 0223	-85,606	2 872	-245,661 29	NFXMC MKT MCM -32,256 62 MFL -35,337 81 MGT -8,834 91 MKTG -6,146 53 MTT 0 00 OKERRF -169 43 OKEXCS -160 86 OKMARG -12 86 OKPROD -3,388 60	-160,394 90	RI2	0 03576013	-6,792 02	-121 18	-6,658 57
401752 TINA 7H-23X GARVIN, OK O 03576013	08/17	G MCF 1 0223	85,606	2 872	245,661 29	NFXMC MKT MCM 32,256 62 MFL 35,337 81 MGT 8,834 91 MKTG 6,146 53 MTT 0 00 OKERRF 169 43 OKEXCS 160 86 OKMARG 12 86 OKPROD 3,388 60	160,394 53	RI2	0 03576013	6,792 03	121 18	6,658 58

00074600639



NEWFIELD CHECK - 6-29-18 CHECK STUBS

Newfield Mid-Continent
 4 Waterway Square Place Suite 100
 The Woodlands Texas 77380
 Owner Relations
 281-210-3348
 866-415-4470 toll free
 owner-relations@newfield.com
 Call Center Hours
 M-Th 8 00AM CST - 3 30PM CST
 F 8 00AM CST - 12 00PM CST

MARY & JAMES HARRISON FOUNDATION
 Owner Number 118340 - 1
 Check Number 1892075
 Remit Number 2042666
 Date 06/29/18

Lease Number Lease Name County, State Entitled Interest	Prod Date mm/yy	Product U.O.M Factor	MKT Volume	Price	MKT Gross Ded Code	Deducts	MKT Net	Type	Payment Decimal	Owner Gross	Owner Deduct	Owner Net
401752 TINA 7H-23X GARVIN, OK 0 03576013	08/17	N GAL	-768,479	0 426	-327,257 55	NFXMC MKT MKTG -8,181 44 MPROC -41,485 85 OKERRF -285 77 OKEXCS -271 48 OKPROD -5,715 43	-272,439 84	RI2	0 03576013 0 00000000 0 00000000 0 03576013 0 03576013 0 03576013	-11,702 77		-11,478 47
401752 TINA 7H-23X GARVIN, OK 0 03576013	08/17	N GAL	768,479	0 426	327,257 55	NFXMC MKT MKTG 8,181 44 MPROC 41,485 85 OKERRF 285 77 OKEXCS 271 48 OKPROD 5,715 43	272,439 35	RI2	0 03576013 0 00000000 0 00000000 0 03576013 0 03576013 0 03576013	11,702 77		11,478 47
401752 TINA 7H-23X GARVIN, OK 0 03576013	08/17	O BBL5	-13,538	46 662	-631,715 15	TAX -13,913 53	-617,801 62	RI2	0 03576013 0 03576013	-22,590 22		-22,092 67
401752 TINA 7H-23X GARVIN, OK 0 03576013	08/17	O BBL5	-4	46 711	-200 39	TAX -4 41	-195 98	RI2	0 03576013 0 03576013	-7 15		-7 00
401752 TINA 7H-23X GARVIN, OK 0 03576013	08/17	O BBL5	13,538	46 662	631,715 15	TAX 13,913 53	617,801 62	RI2	0 03576013 0 03576013	22,590 22	497 55	22,092 67
401752 TINA 7H-23X GARVIN, OK 0 03576013	08/17	O BBL5	4	46 711	200 39	TAX 4 41	195 98	RI2	0 03576013 0 03576013	7 15	0 15	7 00
401752 TINA 7H-23X GARVIN, OK 0 03576013	09/17	G MCF 1 0244	-88,018	3 027	-266,425 13	NFXMC MKT MCM -32,124 17 MFL -38,072 12 MGT -8,788 52 MKTG -5,660 63 MTT 0 00 OKERRF -187 44 OKEXCS -178 07 OKMARG -13 22 OKPROD -3,748 81	-177,565 80	RI2	0 03576013 0 00000000 0 00000000 0 00000000 0 00000000 0 00000000 0 03576013 0 03576013 0 03576013 0 03576013	-9,527 38		-9,379 77
401752 TINA 7H-23X GARVIN, OK 0 03576013	09/17	G MCF 1 0244	88,018	3 027	266,425 13	NFXMC MKT MCM 32,124 17 MFL 38,072 12 MGT 8,788 52 MKTG 5,660 63 MTT 0 00 OKERRF 187 44 OKEXCS 178 07 OKMARG 13 22 OKPROD 3,748 81	177,565 40	RI2	0 03576013 0 00000000 0 00000000 0 00000000 0 00000000 0 00000000 0 03576013 0 03576013 0 03576013 0 03576013	9,527 39	134 06	9,379 78
401752 TINA 7H-23X GARVIN, OK 0 03576013	09/17	N GAL	-738,466	0 470	-347,241 36	NFXMC MKT MKTG -8,681 03 MPROC -49,166 42 OKERRF -298 07 OKEXCS -283 17 OKPROD -5,961 50	-284,041 96	RI2	0 03576013 0 00000000 0 00000000 0 03576013 0 03576013 0 03576013	-12,417 40		-12,183 42
401752 TINA 7H-23X GARVIN, OK 0 03576013	09/17	N GAL	738,466	0 470	347,241 36	NFXMC MKT MKTG 8,681 03 MPROC 49,166 42 OKERRF 298 07 OKEXCS 283 17 OKPROD 5,961 50	284,041 44	RI2	0 03576013 0 00000000 0 00000000 0 03576013 0 03576013 0 03576013	12,417 40		12,183 42
401752 TINA 7H-23X GARVIN, OK 0 03576013	09/17	O BBL5	-11,509	48 528	-558,530 16	TAX -12,300 02	-546,230 14	RI2	0 03576013 0 03576013	-19,973 10	-439 85	-19,533 25
401752 TINA 7H-23X GARVIN, OK 0 03576013	09/17	O BBL5	-6	48 579	-311 39	TAX -6 86	-304 53	RI2	0 03576013 0 03576013	-11 12	-0 24	-10 88
401752 TINA 7H-23X GARVIN, OK 0 03576013	09/17	O BBL5	11,509	48 528	558,530 16	TAX 12,300 02	546,230 14	RI2	0 03576013 0 03576013	19,973 10	439 85	19,533 25

NEWFIELD CHECK - 6-29-18 CHECK STUBS

Newfield Mid-Continent
 4 Waterway Square Place Suite 100
 The Woodlands Texas 77380
 Owner Relations
 281-210-3348
 866-415-4470 toll free
 owner-relations@newfield.com
 Call Center Hours
 M-Th 8 00AM CST - 3 30PM CST
 F 8 00AM CST - 12 00PM CST

MARY & JAMES HARRISON FOUNDATION

Owner Number 118340 - 1
 Check Number 1892075
 Remit Number 2042666
 Date 06/29/18

Lease Number Lease Name County, State Entitled Interest	Prod Date mm/yy	Product U O M Factor	MKT Volume	Price	MKT Gross Ded Code	Deducts	MKT Net	Type	Payment Decimal	Owner Gross	Owner Deduct	Owner Net
401752 TINA 7H-23X GARVIN, OK 0 03576013	09/17	O BBL5	6	48 579	311 39	TAX 6 86	304 53	RI2	0 03576013	11 12	0 24	10 86
401752 TINA 7H-23X GARVIN, OK 0 03576013	10/17	G MCF 1 0244	-73,544	2 912	-214,186 66	NFXMC MKT MCM -27,069 17 MFL -30,060 08 MGT -7,370 83 MKTG -5,354 67 MTT 0 00 OKERRF -149 69 OKEXCS -142 20 OKMARG -11 04 OKPROD -2,993 73	-141,769 76	RI2	0 03576013	-7,659 35	0 00 0 00 0 00 0 00 0 00 0 3576013 -5 35 0 3576013 -5 07 0 3576013 -0 38 0 3576013 -107 06	-7,541 49
401752 TINA 7H-23X GARVIN, OK 0 03576013	10/17	G MCF 1 0244	73,544	2 912	214,186 66	NFXMC MKT MCM 27,069 17 MFL 30,060 08 MGT 7,370 83 MKTG 5,354 67 MTT 0 00 OKERRF 149 69 OKEXCS 142 20 OKMARG 11 04 OKPROD 2,993 73	141,769 44	RI2	0 03576013	7,659 35	0 00 0 00 0 00 0 00 0 00 0 3576013 5 35 0 3576013 5 07 0 3576013 0 38 0 3576013 107 06	7,541 49
401752 TINA 7H-23X GARVIN, OK 0 03576013	10/17	N GAL	-620,845	0 496	-308,016 43	NFXMC MKT MKTG -7,700 41 MPROC -42,420 84 OKERRF -265 60 OKEXCS -252 32 OKPROD -5,311 91	-253,121 63	RI2	0 03576013	-11,014 72	0 00 0 00 0 3576013 -9 49 0 3576013 -9 02 0 3576013 -189 95	-10,806 26
401752 TINA 7H-23X GARVIN, OK 0 03576013	10/17	N GAL	620,845	0 496	308,016 43	NFXMC MKT MKTG 7,700 41 MPROC 42,420 84 OKERRF 265 60 OKEXCS 252 32 OKPROD 5,311 91	253,121 17	RI2	0 03576013	11,014 71	0 00 0 00 0 3576013 9 49 0 3576013 9 02 0 3576013 189 95	10,806 25
401752 TINA 7H-23X GARVIN, OK 0 03576013	10/17	O BBL5	-9,314	49 860	-464,415 32	TAX -10,226 52	-454,188 80	RI2	0 03576013	-16,607 56	-365 70	-16,241 86
401752 TINA 7H-23X GARVIN, OK 0 03576013	10/17	O BBL5	0	49 857	-3 49	TAX -0 08	-3 41	RI2	0 03576013	-0 13	0 00	-0 13
401752 TINA 7H-23X GARVIN, OK 0 03576013	10/17	O BBL5	9,314	49 860	464,415 32	TAX 10,226 52	454,188 80	RI2	0 03576013	16,607 56	365 70	16,241 86
401752 TINA 7H-23X GARVIN, OK 0 03576013	10/17	O BBL5	0	49 857	3 49	TAX 0 08	3 41	RI2	0 03576013	0 13	0 00	0 13
401752 TINA 7H-23X GARVIN, OK 0 03576013	11/17	G MCF 1 0642	-55,530	2 991	-166,086 54	NFXMC MKT MCM -19,053 39 MFL -21,103 88 MGT -5,167 30 MKTG -4,152 16 MTT 0 00 OKERRF -120 76 OKEXCS -114 72 OKMARG -8 34 OKPROD -2,415 24	-114,520 31	RI2	0 03576013	-5,939 28	0 00 0 00 0 00 0 00 0 00 0 3576013 -4 31 0 3576013 -4 09 0 3576013 -0 29 0 3576013 -86 38	-5,844 21
401752 TINA 7H-23X GARVIN, OK 0 03576013	11/17	G MCF 1 0642	55,530	2 991	166,086 54	NFXMC MKT MCM 19,053 39 MFL 21,103 88 MGT 5,167 30 MKTG 4,152 16 MTT 0 00 OKERRF 120 76 OKEXCS 114 72 OKMARG 8 34 OKPROD 2,415 24	114,520 06	RI2	0 03576013	5,939 29	0 00 0 00 0 00 0 00 0 00 0 3576013 4 31 0 3576013 4 09 0 3576013 0 29 0 3576013 86 38	5,844 22

00074600640

NEWFIELD CHECK - 6-29-18 CHECK STUBS

Newfield Mid-Continent
 4 Waterway Square Place Suite 100
 The Woodlands Texas 77380
 Owner Relations
 281-210-3348
 866-415-4470 toll free
 owner-relations@newfield.com
 Call Center Hours
 M-Th 8 00AM CST - 3 30PM CST
 F 8 00AM CST - 12 00PM CST

MARY & JAMES HARRISON FOUNDATION	
Owner Number	118340 - 1
Check Number	1892075
Remit Number	2042666
Date	06/29/18

Page 79 of 86

Lease Number Lease Name County, State Entitled Interest	Prod Date mm/yy	Product U O M Factor	MKT Volume	Price	MKT Gross Ded Code	Deducts	MKT Net	Type	Payment Decimal	Owner Gross	Owner Deduct	Owner Net
401752 TINA 7H-23X GARVIN, OK 0 03576013	11/17	N GAL	-344,170	0 598	-205,896 16	NFXMC MKT MKTG -5,147 40 MPROC -29,743 74 OKERRF -176 15 OKEXCS -167 34 OKPROD -3,523 05	-167,844 55	RI2	0 03576013	-7,362 87		-7,224 60
401752 TINA 7H-23X GARVIN, OK 0 03576013	11/17	N GAL	344,170	0 598	205,896 16	NFXMC MKT MKTG 5,147 40 MPROC 29,743 74 OKERRF 176 15 OKEXCS 167 34 OKPROD 3,523 05	167,844 25	RI2	0 03576013	7,362 87		7,224 60
401752 TINA 7H-23X GARVIN, OK 0 03576013	11/17	O BBL5	-6,852	55 172	-378,019 01	TAX -8,321 50	-389,697 51	RI2	0 03576013	-13,517 99		-13,220 41
401752 TINA 7H-23X GARVIN, OK 0 03576013	11/17	O BBL5	-31	55 222	-1,716 31	TAX -37 78	-1,678 53	RI2	0 03576013	-61 38		-60 04
401752 TINA 7H-23X GARVIN, OK 0 03576013	11/17	O BBL5	6,852	55 172	378,019 01	TAX 8,321 50	389,697 51	RI2	0 03576013	13,517 99	297 58	13,220 41
401752 TINA 7H-23X GARVIN, OK 0 03576013	11/17	O BBL5	31	55 222	1,716 31	TAX 37 78	1,678 53	RI2	0 03576013	61 38	1 34	60 04
401752 TINA 7H-23X GARVIN, OK 0 03576013	12/17	G MCF 1 0642	-6,590	3 084	-20,324 97	MCM -2,259 86 MFL -2,595 28 MGT -817 02 MKTG -508 12 MTT 0 00 OKERRF -14 85 OKEXCS -14 11 OKMARG -0 99 OKPROD -297 06	-14,087 38	RI2	0 03576013	-726 82		-715 15
401752 TINA 7H-23X GARVIN, OK 0 03576013	12/17	G MCF 1 0642	6,590	3 084	20,324 97	MCM 2,259 86 MFL 2,595 28 MGT 617 02 MKTG 508 12 MTT 0 00 OKERRF 14 85 OKEXCS 14 11 OKMARG 0 99 OKPROD 297 06	14,087 35	RI2	0 03576013	726 82		715 15
401752 TINA 7H-23X GARVIN, OK 0 03576013	12/17	N GAL	-41,715	0 567	-23,671 59	MKTG -591 79 MPROC -3,594 18 OKERRF -20 08 OKEXCS -19 07 OKPROD -401 55	-19,126 10	RI2	0 03576013	-845 51		-830 76
401752 TINA 7H-23X GARVIN, OK 0 03576013	12/17	N GAL	41,715	0 567	23,671 59	MKTG 591 79 MPROC 3,594 18 OKERRF 20 08 OKEXCS 19 07 OKPROD 401 55	19,126 06	RI2	0 03576013	845 51		830 76
401752 TINA 7H-23X GARVIN, OK 0 03576013	12/17	O BBL5	-902	56 569	-51,014 94	TAX -1,122 93	-49,892 01	RI2	0 03576013	-1,824 31		-1,784 17
401752 TINA 7H-23X GARVIN, OK 0 03576013	12/17	O BBL5	902	56 569	51,014 94	TAX 1,122 93	49,892 01	RI2	0 03576013	1,824 31	40 14	1,784 17

NEWFIELD CHECK - 6-29-18 CHECK STUBS

Newfield Mid-Continent
 4 Waterway Square Place Suite 100
 The Woodlands Texas 77380
 Owner Relations
 281-210-3348
 866-415-4470 toll free
 owner-relations@newfield.com
 Call Center Hours
 M-Th 8 00AM CST - 3 30PM CST
 F 8 00AM CST - 12 00PM CST

MARY & JAMES HARRISON FOUNDATION
 Owner Number 118340 - 1
 Check Number 1892075
 Remit Number 2042666
 Date 06/29/18

Lease Number Lease Name County, State Entitled Interest	Prod Date mm/yy	Product U O M Factor	MKT Volume	Price	MKT Gross Ded Code	Deducts	MKT Net	Type	Payment Decimal	Owner Gross	Owner Deduct	Owner Net
401752 TINA 7H-23X GARVIN, OK 0 03576013	01/18	G MCF 1 0642	-19,934	3 090	-61,588 66	NFXMC MKT MCM -7,113 57 MFL -7,864 15 MGT -1,922 48 MKTG -1,539 72 MTT 0 00 OKERRF -44 69 OKEXCS -42 45 OKMARG -2 99 OKPROD -893 77	-42,376 05	RI2	0 03576013	-2,202 42		-2,167 24
401752 TINA 7H-23X GARVIN, OK 0 03576013	01/18	G MCF 1 0642	19,934	3 090	61,588 66	NFXMC MKT MCM 7,113 57 MFL 7,864 15 MGT 1,922 48 MKTG 1,539 72 MTT 0 00 OKERRF 44 69 OKEXCS 42 45 OKMARG 2 99 OKPROD 893 77	42,375 96	RI2	0 03576013	2,202 43		2,167 25
401752 TINA 7H-23X GARVIN, OK 0 03576013	01/18	N GAL	-126,188	0 578	-72,878 28	NFXMC MKT MKTG -1,821 96 MPROC -10,707 02 OKERRF -82 17 OKEXCS -59 06 OKPROD -1,243 43	-59,234 56	RI2	0 03576013	-2,606 13		-2,557 29
401752 TINA 7H-23X GARVIN, OK 0 03576013	01/18	N GAL	126,188	0 578	72,878 28	NFXMC MKT MKTG 1,821 96 MPROC 10,707 02 OKERRF 82 17 OKEXCS 59 06 OKPROD 1,243 43	59,234 46	RI2	0 03576013	2,606 13		2,557 29
401752 TINA 7H-23X GARVIN, OK 0 03576013	01/18	O BBLs	-2,720	62 484	-169,965 86	TAX -3,740 27	-166,225 59	RI2	0 03576013	-6,078 00	-133 75	-5,944 25
401752 TINA 7H-23X GARVIN, OK 0 03576013	01/18	O BBLs	-10	62 534	-596 57	TAX -13 13	-583 44	RI2	0 03576013	-21 32	-0 46	-20 86
401752 TINA 7H-23X GARVIN, OK 0 03576013	01/18	O BBLs	2,720	62 484	169,965 86	TAX 3,740 27	166,225 59	RI2	0 03576013	6,078 01	133 75	5,944 26
401752 TINA 7H-23X GARVIN, OK 0 03576013	01/18	O BBLs	10	62 534	596 57	TAX 13 13	583 44	RI2	0 03576013	21 32	0 46	20 86
401752 TINA 7H-23X GARVIN, OK 0 03576013	02/18	G MCF 1 0642	-29,880	3 017	-90,140 28	NFXMC MKT MCM -10,437 58 MFL -11,323 43 MGT -2,827 04 MKTG -2,253 51 MTT 0 00 OKERRF -65 55 OKEXCS -62 27 OKMARG -4 49 OKPROD -1,311 04	-62,164 49	RI2	0 03576013	-3,223 41		-3,171 77
401752 TINA 7H-23X GARVIN, OK 0 03576013	02/18	G MCF 1 0642	29,880	3 017	90,140 28	NFXMC MKT MCM 10,437 58 MFL 11,323 43 MGT 2,827 04 MKTG 2,253 51 MTT 0 00 OKERRF 65 55 OKEXCS 62 27 OKMARG 4 49 OKPROD 1,311 04	62,164 36	RI2	0 03576013	3,223 41		3,171 77
401752 TINA 7H-23X GARVIN, OK 0 03576013	02/18	N GAL	-180,569	0 522	-94,262 10	NFXMC MKT MKTG -2,356 55 MPROC -17,528 61 OKERRF -76 73 OKEXCS -72 90 OKPROD -1,534 67	-73,015 99	RI2	0 03576013	-3,370 82		-3,310 57

00074600641

NEWFIELD CHECK - 6-29-18 CHECK STUBS

Newfield Mid-Continent
 4 Waterway Square Place Suite 100
 The Woodlands Texas 77380
 Owner Relations
 281-210-3348
 866-415-4470 toll free
 owner-relations@newfield.com
 Call Center Hours
 M-Th 8 00AM CST - 3 30PM CST
 F 8 00AM CST - 12 00PM CST

MARY & JAMES HARRISON FOUNDATION	
Owner Number	118340 - 1
Check Number	1892075
Remit Number	2042666
Date	06/29/18

Lease Number Lease Name County, State Ernted Interest	Prod Date mm/yy	Product U.O.M Factor	MKT Volume	Price	MKT Gross Ded Code	Deducts	MKT Net	Type	Payment Decrnal	Owner Gross	Owner Deduct	Owner Net
401752 TINA 7H-23X GARVIN, OK 0 03576013	02/18	N GAL	180,569	0 522	94,262 10	NFXMC MKT MKTG 2,356 55 MPROC 17,528 51 OKERRF 76 73 OKEXCS 72 90 OKPROD 1,534 67	73,015 85	RI2	0 03576013	3,370 82		3,310 57
401752 TINA 7H-23X GARVIN, OK 0 03576013	02/18	O BBL5	-3,790	61 143	-231,712 01	TAX -5,099 34	-226,612 67	RI2	0 03576013	-6,286 05	-182 36	-8,103 69
401752 TINA 7H-23X GARVIN, OK 0 03576013	02/18	O BBL5	-11	61 194	-685 98	TAX -15 10	-670 88	RI2	0 03576013	-24 54	-0 53	-24 01
401752 TINA 7H-23X GARVIN, OK 0 03576013	02/18	O BBL5	3,790	61 143	231,712 01	TAX 5,099 34	226,612 67	RI2	0 03576013	8,266 05	182 36	8,103 69
401752 TINA 7H-23X GARVIN, OK 0 03576013	02/18	O BBL5	11	61 194	685 98	TAX 15 10	670 88	RI2	0 03576013	24 54	0 53	24 01
401752 TINA 7H-23X GARVIN, OK 0 03576013	03/18	G MCF 1 0642	-38,009	2 273	-86,408 90	NFXMC MKT MCM -13,393 32 MFL -10,950 75 MGT -3,631 25 MKTG 2,160 22 MTT 0 00 OKERRF -58 43 OKEXCS -55 51 OKMARG -5 71 OKPROD -1,166 67	-55,281 36	RI2	0 03576013	-3,090 00		-3,043 93
401752 TINA 7H-23X GARVIN, OK 0 03576013	03/18	G MCF 1 0642	38,009	2 273	86,408 90	NFXMC MKT MCM 13,393 32 MFL 10,950 75 MGT 3,631 25 MKTG 2,160 22 MTT 0 00 OKERRF 58 43 OKEXCS 55 51 OKMARG 5 71 OKPROD 1,166 67	55,281 23	RI2	0 03576013	3,090 00		3,043 93
401752 TINA 7H-23X GARVIN, OK 0 03576013	03/18	N GAL	-235,063	0 511	-120,058 62	NFXMC MKT MKTG -3,001 47 MPROC -19,001 00 OKERRF -101 06 OKEXCS -96 00 OKPROD -2,021 15	-96,249 66	RI2	0 03576013	-4,293 30	-72 28	-4,213 98
401752 TINA 7H-23X GARVIN, OK 0 03576013	03/18	N GAL	235,063	0 511	120,058 62	NFXMC MKT MKTG 3,001 47 MPROC 19,001 00 OKERRF 101 06 OKEXCS 96 00 OKPROD 2,021 15	96,249 48	RI2	0 03576013	4,293 30		4,213 98
401752 TINA 7H-23X GARVIN, OK 0 03576013	03/18	O BBL5	-5,312	61 886	-328,754 17	TAX -7,234 75	-321,519 42	RI2	0 03576013	-11,756 30	-258 70	-11,497 60
401752 TINA 7H-23X GARVIN, OK 0 03576013	03/18	O BBL5	-12	61 938	-763 67	TAX -16 81	-746 86	RI2	0 03576013	-27 32	-0 59	-26 73
401752 TINA 7H-23X GARVIN, OK 0 03576013	03/18	O BBL5	5,312	61 886	328,754 17	TAX 7,234 75	321,519 42	RI2	0 03576013	11,756 29	258 70	11,497 59
401752 TINA 7H-23X GARVIN, OK 0 03576013	03/18	O BBL5	12	61 938	763 67	TAX 16 81	746 86	RI2	0 03576013	27 32	0 59	26 73

NEWFIELD CHECK - 6-29-18 CHECK STUBS

Newfield Mid-Continent
 4 Waterway Square Place Suite 100
 The Woodlands Texas 77380
 Owner Relations
 281-210-3348
 866-415-4470 toll free
 owner-relations@newfield.com
 Call Center Hours
 M-Th 8 00AM CST - 3 30PM CST
 F 8 00AM CST - 12 00PM CST

MARY & JAMES HARRISON FOUNDATION

Owner Number 118340 - 1
 Check Number 1892075
 Remit Number 2042666
 Date 06/29/18

Lease Number Lease Name County, State Entitled Interest	Prod Date mm/yy	Product U O M Factor	MKT Volume	Price	MKT Gross Ded Code	Deducts	MKT Net	Type	Payment Decimal	Owner Gross	Owner Deduct	Owner Net																				
401752 TINA 7H-23X GARVIN, OK 0 03576013	04/18	G MCF 1 0196	34,140	2 020	68,964 95	NFXMC MKT	40,865 61	RI2	0 03576013	2,466 19		2,432 02																				
					MCM	12,698 75	0 00000000	0 00																								
					MFL	9,508 50	0 00000000	0 00																								
					MGT	3,448 60	0 00000000	0 00																								
					MKTG	1,724 12	0 00000000	0 00																								
					MTT	0 00	0 00000000	0 00																								
					OKERRF	43 31	0 03576013	1 55																								
					OKEXCS	41 14	0 03576013	1 47																								
					OKMARG	5 13	0 03576013	0 17																								
					OKPROD	866 18	0 03576013	30 98																								
					401752 TINA 7H-23X GARVIN, OK 0 03576013	04/18	G MCF 1 0196	34,140	2 020	68,964 95	NFXMC MKT	40,865 61	RI2	0 03576013	2,466 19		2,432 02															
MCM	12,698 75	0 00000000	0 00																													
MFL	9,508 50	0 00000000	0 00																													
MGT	3,448 60	0 00000000	0 00																													
MKTG	1,724 12	0 00000000	0 00																													
MTT	0 00	0 00000000	0 00																													
OKERRF	43 31	0 03576013	1 55																													
OKEXCS	41 14	0 03576013	1 47																													
OKMARG	5 13	0 03576013	0 17																													
OKPROD	866 18	0 03576013	30 98																													
401752 TINA 7H-23X GARVIN, OK 0 03576013	04/18	G MCF 1 0196	-34,140	2 020						-68,964 95	NFXMC MKT	-40,865 61	RI2	0 03576013	-2,466 19		-2,432 02															
					MCM	-12,698 75	0 00000000	0 00																								
					MFL	-9,508 50	0 00000000	0 00																								
					MGT	-3,448 60	0 00000000	0 00																								
					MKTG	-1,724 12	0 00000000	0 00																								
					MTT	0 00	0 00000000	0 00																								
					OKERRF	-43 31	0 03576013	-1 55																								
					OKEXCS	-41 14	0 03576013	-1 47																								
					OKMARG	-5 13	0 03576013	-0 17																								
					OKPROD	-866 18	0 03576013	-30 98																								
					401752 TINA 7H-23X GARVIN, OK 0 03576013	04/18	N GAL	276,161	0 461	127,188 40	NFXMC MKT	102,723 84	RI2	0 03576013	4,548 29		4,463 86															
MKTG	3,179 71	0 00000000	0 00																													
MPROC	19,354 06	0 00000000	0 00																													
OKERRF	107 83	0 03576013	3 86																													
OKEXCS	102 44	0 03576013	3 65																													
OKPROD	2,156 69	0 03576013	77 12																													
401752 TINA 7H-23X GARVIN, OK 0 03576013	04/18	N GAL	-276,161	0 461						-127,188 40	NFXMC MKT	-102,723 84	RI2	0 03576013	-4,548 29		-4,463 86															
										MKTG	-3,179 71	0 00000000	0 00																			
										MPROC	-19,354 06	0 00000000	0 00																			
										OKERRF	-107 83	0 03576013	-3 86																			
										OKEXCS	-102 44	0 03576013	-3 65																			
					OKPROD	-2,156 69	0 03576013	-77 12																								
					401752 TINA 7H-23X GARVIN, OK 0 03576013	04/18	N GAL	276,161	0 461	127,188 40	NFXMC MKT	102,723 65	RI2	0 03576013	4,548 28		4,463 65															
										MKTG	3,179 71	0 00000000	0 00																			
										MPROC	19,354 06	0 00000000	0 00																			
										OKERRF	107 83	0 03576013	3 86																			
										OKEXCS	102 44	0 03576013	3 65																			
OKPROD	2,156 69	0 03576013	77 12																													
401752 TINA 7H-23X GARVIN, OK 0 03576013	04/18	O BBL5	4,233	65 303						276,419 14	TAX	6,082 22	RI2	0 03576013	9,884 79	217 52	9,667 27															
										TAX	6,082 22	0 03576013	217 52																			
										401752 TINA 7H-23X GARVIN, OK 0 03576013	04/18	O BBL5	2	65 351	149 00	TAX	3 28	RI2	0 03576013	5 33	0 12	5 21										
															TAX	3 28	0 03576013	0 12														
															401752 TINA 7H-23X GARVIN, OK 0 03576013	04/18	O BBL5	-4,233	65 303	-276,419 14	TAX	-6,082 22	RI2	0 03576013	-9,884 79	-217 52	-9,667 27					
					TAX	-6,082 22	0 03576013	-217 52																								
					401752 TINA 7H-23X GARVIN, OK 0 03576013	04/18	O BBL5	-2	65 351											-149 00	TAX	-3 28	RI2	0 03576013	-5 33	-0 12	-5 21					
																				TAX	-3 28	0 03576013	-0 12									
																				401752 TINA 7H-23X GARVIN, OK 0 03576013	04/18	O BBL5	4,233	65 303	276,419 14	TAX	6,082 22	RI2	0 03576013	9,884 80	217 52	9,667 28
																									TAX	6,082 22	0 03576013	217 52				
																									401752 TINA 7H-23X GARVIN, OK 0 03576013	04/18	O BBL5	2	65 351	149 00	TAX	3 28
TAX	3 28	0 03576013	0 12																													

00074800642



NEWFIELD CHECK - 6-29-18 CHECK STUBS

Newfield Mid-Continent
 4 Waterway Square Place Suite 100
 The Woodlands Texas 77380
 Owner Relations
 281-210-3348
 866-415-4470 toll free
 owner-relations@newfield.com
 Call Center Hours
 M-Th 8 00AM CST - 3 30PM CST
 F 8 00AM CST - 12 00PM CST

MARY & JAMES HARRISON FOUNDATION
 Owner Number 118340 - 1
 Check Number 1892075
 Remit Number 2042666
 Date 06/29/18

Lease Number Lease Name County State Entitled Interest	Prod Date mm/yy	Product U O M Factor	MKT Volume	Price	MKT Gross Ded Code	Deducts	MKT Net	Type	Payment Decimal	Owner Gross	Owner Deduct	Owner Net
401754 TINA 8H-26 GARVIN, OK 0 04292763	04/18	G MCF 1 0189	25,650	2 013	51,626 08	NFXMC MKT MCM 9,328 68 MFL 6,985 06 MGT 2,533 39 MKTG 1,290 65 MTT 0 00 OKERRF 32 78 OKEXCS 31 14 OKMARG 3 65 OKPROD 655 58	30,915 64	RI2	0 04292763	2,216 18		2,185 13
401754 TINA 8H-26 GARVIN, OK 0 04292763	04/18	N GAL	197,544	0 446	88,195 67	NFXMC MKT MKTG 2,204 89 MPROC 14,217 72 OKERRF 73 98 OKEXCS 70 28 OKPROD 1,479 56	70,406 63	RI2	0 04292763	3,786 03		3,716 34
401754 TINA 8H-26 GARVIN, OK 0 04292763	04/18	O BBLs	2,428	65 303	158,541 24	TAX 3,488 48	155,052 76	RI2	0 04292763	6,605 81		6,656 05
401754 TINA 8H-26 GARVIN, OK 0 04292763	04/18	O BBLs	1	65 351	96 72	TAX 2 13	94 59	RI2	0 04292763	4 16		4 07
401835 FERGUSON 7H-14X GARVIN, OK 0 01007464	01/18	G MCF 1 0741	48,212	3 142	151,496 83	NFXMC MKT MCM 18,488 12 MFL 20,441 24 MGT 4,897 11 MKTG 3,787 42 MTT 0 00 OKERRF 107 57 OKEXCS 102 19 OKMARG 7 24 OKPROD 2,151 41	101,866 88	RI2	0 01007464	1,526 26		1,502 38
401835 FERGUSON 7H-14X GARVIN, OK 0 01007464	01/18	N GAL	361,171	0 612	220,974 17	NFXMC MKT MKTG 5,524 35 MPROC 27,950 66 OKERRF 193 02 OKEXCS 183 37 OKPROD 3,860 47	183,951 07	RI2	0 01007464	2,226 23		2,163 56
401835 FERGUSON 7H-14X GARVIN, OK 0 01007464	01/18	O BBLs	11,864	61 534	717,744 27	TAX 15,795 31	701,948 96	RI2	0 01007464	7,231 01		7,071 88
401835 FERGUSON 7H-14X GARVIN, OK 0 01007464	01/18	O BBLs	137	62 534	8,565 91	TAX 186 50	8,377 41	RI2	0 01007464	86 30		84 41
401835 FERGUSON 7H-14X GARVIN, OK 0 01007463	02/18	G MCF 1 0842	40,111	3 042	122,015 15	NFXMC MKT MCM 14,597 84 MFL 15,836 59 MGT 3,953 81 MKTG 3,050 38 MTT 0 00 OKERRF 87 63 OKEXCS 85 25 OKMARG 6 02 OKPROD 1,752 54	82,930 72	RI2	0 01007463	1,229 26		1,209 80
401835 FERGUSON 7H-14X GARVIN, OK 0 01007463	02/18	N GAL	267,338	0 553	147,846 66	NFXMC MKT MKTG 3,696 17 MPROC 24,516 07 OKERRF 123 33 OKEXCS 117 16 OKPROD 2,466 61	117,270 78	RI2	0 01007463	1,489 49		1,462 23
401835 FERGUSON 7H-14X GARVIN, OK 0 01007464	02/18	O BBLs	15,495	60 193	932,723 44	TAX 20,527 51	912,195 93	RI2	0 01007464	9,396 86		9,190 05
401835 FERGUSON 7H-14X GARVIN, OK 0 01007464	02/18	O BBLs	185	59 193	10,951 93	TAX 241 04	10,710 89	RI2	0 01007464	110 35		107 92

NEWFIELD CHECK - 6-29-18 CHECK STUBS

Newfield Mid-Continent
 4 Waterway Square Place Suite 100
 The Woodlands Texas 77380
 Owner Relations
 281-210-3348
 866-415-4470 toll free
 owner-relations@newfield.com
 Call Center Hours
 M-Th 8 00AM CST - 3 30PM CST
 F 8 00AM CST - 12 00PM CST

MARY & JAMES HARRISON FOUNDATION

Owner Number 118340 - 1
 Check Number 1892075
 Remit Number 2042666
 Date 06/29/18

Lease Number Lease Name County, State Entitled Interest	Prod Date mm/yy	Product U O M Factor	MKT Volume	Price	MKT Gross Ded Code	Deducts	MKT Net	Type	Payment Decimal	Owner Gross	Owner Deduct	Owner Net
401835 FERGUSON 7H-14X GARVIN, OK 0 01007464	02/18	O BBLs	47	61 193	2,858 34 TAX	62 90	2,795 44	RI2	0 01007464	28 79	0 62	28 17
401835 FERGUSON 7H-14X GARVIN, OK 0 01007463	03/18	G MCF 1 0642	79,077	2 280	180,319 60 MCM MFL MGT MKTG MITT OKERRF OKEXCS OKMARG OKPROD	28,267 42 23,112 25 7,663 98 4,507 99 0 00 121 27 115 21 11 88 2,425 52	114,512 94	RI2	0 01007463	1,816 66	0 00 0 00 0 00 0 00 0 00 1 21 1 15 0 12 24 44	1,789 74
401835 FERGUSON 7H-14X GARVIN, OK 0 01007463	03/18	N GAL	505,214	0 526	265,824 71 MKTG MPROC OKERRF OKEXCS OKPROD	6 645 62 40,102 77 225 72 214 44 4,514 44	214,739 21	RI2	0 01007463	2,678 08	0 00 0 00 2 28 2 15 45 49	2,628 16
401835 FERGUSON 7H-14X GARVIN, OK 0 01007464	03/18	O BBLs	19,465	60 936	1,186,144 09 TAX	26,103 99	1,160,040 10	RI2	0 01007464	11,949 98	262 98	11,687 00
401835 FERGUSON 7H-14X GARVIN, OK 0 01007464	03/18	O BBLs	45	61 936	2,812 53 TAX	81 89	2,750 64	RI2	0 01007464	28 32	0 61	27 71
401835 FERGUSON 7H-14X GARVIN, OK 0 01007463	04/18	G MCF 1 0642	48,297	2 113	102,057 73 MCM MFL MGT MKTG MITT OKERRF OKEXCS OKMARG OKPROD	19,060 75 14,272 20 5,176 33 2,551 45 0 00 63 55 60 37 7 25 1,270 97	59,831 94	RI2	0 01007463	1,028 21	0 00 0 00 0 00 0 00 0 00 0 64 0 61 0 07 12 80	1,014 09
401835 FERGUSON 7H-14X GARVIN, OK 0 01007463	04/18	N GAL	421,072	0 479	201,543 82 MKTG MPROC OKERRF OKEXCS OKPROD	5,038 59 29,050 32 172 50 163 87 3,449 87	164,136 85	RI2	0 01007463	2,030 49	0 00 0 00 1 73 1 66 34 75	1,992 35
401835 FERGUSON 7H-14X GARVIN, OK 0 01007464	04/18	O BBLs	13,512	64 353	869,551 05 TAX	19,133 94	850,417 11	RI2	0 01007464	8,780 41	192 75	8,587 66
401835 FERGUSON 7H-14X GARVIN, OK 0 01007464	04/18	O BBLs	6	65 353	423 49 TAX	9 32	414 17	RI2	0 01007464	4 25	0 09	4 16
401837 FERGUSON 8H-14X GARVIN, OK 0 00985003	01/18	G MCF 1 0741	57,095	3 142	179,409 20 MCM MFL MGT MKTG MITT OKERRF OKEXCS OKMARG OKPROD	21,894 45 24,207 41 5,917 79 4,485 23 0 00 127 39 121 02 8 57 2,547 79	120,653 78	RI2	0 00985003	1,767 19	0 00 0 00 0 00 0 00 0 00 1 27 1 20 0 08 25 09	1,739 55
401837 FERGUSON 8H-14X GARVIN, OK 0 00985003	01/18	N GAL	427,715	0 612	261,687 31 MKTG MPROC OKERRF OKEXCS OKPROD	6,542 18 33,100 64 226 59 217 16 4,571 73	217,835 41	RI2	0 00985003	2,577 63	0 00 0 00 2 25 2 13 45 02	2,528 23
401837 FERGUSON 8H-14X GARVIN, OK 0 00985003	01/18	O BBLs	12,164	61 534	748,477 42 TAX	16,471 65	732,005 77	RI2	0 00985003	7,372 52	162 25	7,210 27

00074600643

NEWFIELD CHECK - 6-29-18 CHECK STUBS

Newfield Mid-Continent
 4 Waterway Square Place Suite 100
 The Woodlands Texas 77380
 Owner Relations
 281-210-3348
 866-415-4470 toll free
 owner-relations@newfield.com
 Call Center Hours
 M-Th 8 00AM CST - 3 30PM CST
 F 8 00AM CST - 12 00PM CST

MARY & JAMES HARRISON FOUNDATION
 Owner Number 118340 - 1
 Check Number 1892075
 Remit Number 2042666
 Date 06/29/18

Lease Number Lease Name County, State Entitled Interest	Prod Date mm/yy	Product U O M Factor	MKT Volume	Price	MKT Gross Ded Code	Deducts	MKT Net	Type	Payment Decimal	Owner Gross	Owner Deduct	Owner Net
401837 FERGUSON 8H-14X GARVIN, OK 0 00985004	02/18	G MCF 1 0642	41,246	3 042	125,466 73	NFXMC MKT MCM 15,010 58 MFL 16,284 58 MGT 4,065 66 MKTG 3,136 67 MTT 0 00 OKERRF 90 11 OKEXCS 85 60 OKMARG 6 19 OKPROD 1,802 12	85,273 25	R12	0 00985004	1,235 86		1,216 31
401837 FERGUSON 8H-14X GARVIN, OK 0 00985004	02/18	N GAL	274,900	0 553	152,028 97	NFXMC MKT MKTG 3,800 72 MPROC 25,209 59 OKERRF 126 62 OKEXCS 120 48 OKPROD 2,536 39	120,583 98	R12	0 00985004	1,497 49		1,470 08
401837 FERGUSON 8H-14X GARVIN, OK 0 00985003	02/18	O BBL5	13,417	60 193	807,590 18	TAX 17,775 56	789,816 60	R12	0 00985003	7,954 79	175 07	7,779 72
401837 FERGUSON 8H-14X GARVIN, OK 0 00985003	02/18	O BBL5	183	59 193	10,817 56	TAX 236 09	10,579 47	R12	0 00985003	106 54	2 34	104 20
401837 FERGUSON 8H-14X GARVIN, OK 0 00985004	03/18	G MCF 1 0642	45,901	2 280	104,668 22	NFXMC MKT MCM 16,408 09 MFL 13,415 72 MGT 4,446 63 MKTG 2,616 71 MTT 0 00 OKERRF 70 40 OKEXCS 66 86 OKMARG 6 89 OKPROD 1,407 92	86,467 27	R12	0 00985004	1,030 98		1,015 69
401837 FERGUSON 8H-14X GARVIN, OK 0 00985004	03/18	N GAL	293,256	0 526	154,300 47	NFXMC MKT MKTG 3,857 51 MPROC 23,278 03 OKERRF 131 02 OKEXCS 124 47 OKPROD 2,820 45	124,843 21	R12	0 00985004	1,519 86		1,491 53
401837 FERGUSON 8H-14X GARVIN, OK 0 00985003	03/18	O BBL5	11,902	60 836	725,258 94	TAX 15,961 09	709,297 85	R12	0 00985003	7,143 82	157 21	6,986 61
401837 FERGUSON 8H-14X GARVIN, OK 0 00985004	04/18	G MCF 1 0642	37,054	2 113	78,299 95	NFXMC MKT MCM 14,623 64 MFL 10,949 81 MGT 3,971 34 MKTG 1,957 50 MTT 0 00 OKERRF 48 76 OKEXCS 46 32 OKMARG 5 56 OKPROD 975 10	45,901 67	R12	0 00985004	771 26		760 69
401837 FERGUSON 8H-14X GARVIN, OK 0 00985004	04/18	N GAL	323,051	0 479	154,626 90	NFXMC MKT MKTG 3,865 67 MPROC 22,287 76 OKERRF 132 34 OKEXCS 125 72 OKPROD 2,646 79	125,923 60	R12	0 00985004	1,523 07		1,494 45
401837 FERGUSON 8H-14X GARVIN, OK 0 00985003	04/18	O BBL5	10,135	64 353	652,235 20	TAX 14,352 04	637,883 16	R12	0 00985003	6,424 54	141 38	6,283 16
										367,764 34	7,646 24	360,118 10

NEWFIELD CHECK - 6-29-18 CHECK STUBS

Newfield Mid-Continent
 4 Waterway Square Place Suite 100
 The Woodlands Texas 77380
 Owner Relations
 281-210-3348
 866-415-4470 toll free
 owner-relations@newfield.com
 Call Center Hours
 M-Th 8 00AM CST - 3 30PM CST
 F 8 00AM CST - 12 00PM CST

MARY & JAMES HARRISON FOUNDATION

Owner Number	118340 - 1
Check Number	1892075
Remit Number	2042666
Date	06/29/18

Page 86 of 86

Newfield requires that address changes/corrections be submitted in writing. You can find the Notice of Change of Address form by logging into our owner relations website <<https://secure.pds-austin.com/newfield/login.asp>>. If you prefer to have the form mailed to you, please email owner-relations@newfield.com <<mailto:owner-relations@newfield.com>> or call 281-210-3348 or toll free 866-415-4470 with your request.

The calculation of royalty and revenue payments for Newfield's share of production is based upon the revenues received by Newfield for the sale of the oil, gas or other products to non-affiliated purchasers or processors. The payment reflected in the check may show certain deductions under the column titled "Deducts" for a proportionate share of costs paid by Newfield to non-affiliated third parties who provide certain services with respect to the production that was sold. Where Newfield is the Operator of the well, this statement may also depict information with respect to production sold by other oil and gas producer(s) who have remitted their royalty share of proceeds to Newfield for distribution. As to those proceeds, the information shown in this statement is based upon the information Newfield received from the other producer(s) or their purchaser(s). Federal and State taxes have been deducted as required.

Legend

Product Codes (Gas = G, Oil = O, NGL = N)
 Volume MKT = Marketed Volume

RI2 ROYALTY INTEREST
 Ri Royalty Interest

MPROC MID CONT PAYOR REMITTED PROCESSING CHARGE
 TAX PRODUCTION TAXES
 MTT MID CON - TREATING/SEPARATION DEDUCTION
 MFL MID CON - FUEL / SHRINKAGE OR LINE LOSS DEDUCTION
 OKEXCS OKLAHOMA EXCISE TAX
 OKPROD OKLAHOMA PRODUCTION TAX
 MCM MID CON - COMPRESSION DEDUCTION
 MGT3 MID CON - GATHERING - 3RD PARTY GATHERING CHARGE
 OKMARG OKLAHOMA MARGINAL WELL FEE
 MKTG MARKETING FEE CHARGED TO MID C WORKING INTEREST OWNERS - 2.5%
 MGT MID CON - GATHERING DEDUCTION
 OKERRF OKLAHOMA ENERGY RESOURCES REVOLVING FUND

00074610644



NEWFIELD CHECK - 6-29-18 CHECK STUBS

Newfield Mid-Continent
4 Waterway Square Place Suite 100
The Woodlands Texas 77380
Owner Relations:
281-210-3348
866-415-4470 toll free
owner-relations@newfield.com
Call Center Hours:
M-Th 8:00AM CST - 3:30PM CST
F 8:00AM CST - 12:00PM CST

14

2042666
06/29/18

118340 - 1
1892075

\$360,118.10

56-382
412
Wells Fargo Bank, N.A.
115 Hospital Drive
Van Wert OH 45891

0007460060

PAY Three Hundred Sixty Thousand One Hundred Eighteen Dollars and 10/100 Cents

**TO
THE
ORDER
OF**

MARY & JAMES HARRISON FOUNDATION
C/O BOKF NA AGENT
PO BOX 1588
TULSA OK 74101



James Harrison
Void 90 days after date of issue

⑈01892075⑈ ⑆041203824⑆ 9600088745⑈

THURSDAY, JANUARY 31 • 1:00 PM

DIVISION ORDERS



800.451.2709
SchraderAuction.com

 **SCHRADER**
Real Estate and Auction Company, Inc.

DIVISION ORDERS



DIVISION ORDER



TO:	NEWFIELD EXPLORATION COMPANY 4 Waterway Square Pl, Suite 100 The Woodlands, TX 77380	Date: Jun 22, 2018 Effective: First Sales
------------	---	--

MARY & JAMES HARRISON FOUNDATION C/O BOKF NA AGENT PO BOX 1588 TULSA ,OK 74101-1588	Owner: 118340 Interest: See Exhibit A.132
--	--

The undersigned certify the ownership of their decimal interests in production or proceeds as described on Exhibit A.132, attached and made a part hereof, payable by Newfield Exploration Company or the affiliate designated as Operator on Exhibit A.132 ("Newfield")

Newfield shall be notified, in writing, of any change in ownership, decimal interest, or payment address. All such changes shall be effective the first day of the month following receipt of such notice.

Newfield is authorized to withhold payment pending resolution of a title dispute or adverse claim asserted regarding the interest in production claimed herein by the undersigned. The undersigned agree to indemnify and reimburse Newfield any amount attributable to an interest to which the undersigned are not entitled and to indemnify and hold Newfield harmless from any action which is successfully asserted against Newfield, directly or indirectly, arising out of its payments to the undersigned and will reimburse Newfield for all reasonable expenses incurred by it in defending any such claim or cause of action.

Newfield may accrue proceeds until the total amount equals \$100.00 or pay annually, whichever occurs first, or as required by applicable state statute. You may make a written request for payments in excess of \$25.00 to be made monthly.

This Division Order does not amend any lease or operating agreement between the undersigned and the lessee or operator or any other contracts for the purchase of oil or gas.

In addition to the terms and conditions of this Division Order, the undersigned and Newfield may have certain statutory rights under the laws of the state in which the property is located.

Owner(s) Signatures

Owner(s) Tax ID#

Owner Daytime Phone

Owner Fax / Email

Federal Law requires you to furnish your Social Security or Taxpayer Identification Number. Failure to comply will result in tax withholding in accordance with federal law, which will not be refundable by Newfield.

ACCT # 619882012
 ASSET # 4215893 2H-14X 4215896 6H-14X
 4215894 4H-14X 4215897 7H-14X
 4215895 5H-14X 4215898 8H-14X

RET'D JUL 10 2018

DIVISION ORDERS

EXHIBIT A.132



Property No.	Property Name	Operator	County/State	Description
500398091	FERGUSON 2H-14X	NEWFIELD EXPLORATION MID-CONTINENT INC	GARVIN CO, OK	SECTION 14-3N-4W
500398091	FERGUSON 2H-14X	NEWFIELD EXPLORATION MID-CONTINENT INC	GARVIN CO, OK	SECTION 23-3N-4W
500398095	FERGUSON 4H-14X	NEWFIELD EXPLORATION MID-CONTINENT INC	GARVIN CO, OK	SECTION 14-3N-4W
500398095	FERGUSON 4H-14X	NEWFIELD EXPLORATION MID-CONTINENT INC	GARVIN CO, OK	SECTION 23-3N-4W
500398097	FERGUSON 5H-14X	NEWFIELD EXPLORATION MID-CONTINENT INC	GARVIN CO, OK	SECTION 14-3N-4W
500398097	FERGUSON 5H-14X	NEWFIELD EXPLORATION MID-CONTINENT INC	GARVIN CO, OK	SECTION 23-3N-4W
500398099	FERGUSON 6H-14X	NEWFIELD EXPLORATION MID-CONTINENT INC	GARVIN CO, OK	SECTION 14-3N-4W
500398099	FERGUSON 6H-14X	NEWFIELD EXPLORATION MID-CONTINENT INC	GARVIN CO, OK	SECTION 23-3N-4W
500401835	FERGUSON 7H-14X	NEWFIELD EXPLORATION MID-CONTINENT INC	GARVIN CO, OK	SECTION 14-3N-4W
500401835	FERGUSON 7H-14X	NEWFIELD EXPLORATION MID-CONTINENT INC	GARVIN CO, OK	SECTION 23-3N-4W
500401837	FERGUSON 8H-14X	NEWFIELD EXPLORATION MID-CONTINENT INC	GARVIN CO, OK	SECTION 14-3N-4W
500401837	FERGUSON 8H-14X	NEWFIELD EXPLORATION MID-CONTINENT INC	GARVIN CO, OK	SECTION 23-3N-4W

OWNERSHIP IN PRODUCTION OR PROCEEDS FROM HEREIN DESCRIBED PROPERTY(S):

Owner No	Owner Name	Product	Decimal	GPI	Well Decimal	Interest Type
118340	MARY & JAMES HARRISON FOUNDATION					
	FERGUSON 2H-14X (SECTION 23-3N-4W)	All	0.02079307	.315323	0.00655653	R12
	FERGUSON 4H-14X (SECTION 23-3N-4W)	All	0.02079307	.333071	0.00692557	R12
	FERGUSON 5H-14X (SECTION 23-3N-4W)	All	0.02079307	.341289	0.00709645	R12
	FERGUSON 6H-14X (SECTION 23-3N-4W)	All	0.02079307	.330375	0.00686951	R12
	FERGUSON 7H-14X (SECTION 23-3N-4W)	All	0.02079307	.484519	0.01007464	R12
	FERGUSON 8H-14X (SECTION 23-3N-4W)	All	0.02079307	.473717	0.00985003	R12

EXHIBIT JUL 2016

THURSDAY, JANUARY 31 • 1:00 PM

SOURCE TITLE DOCUMENTS



800.451.2709
SchraderAuction.com

SCHRADER
Real Estate and Auction Company, Inc.

SOURCE TITLE DOCUMENTS

After recording, return to:

Len Cason, Esq.
Hartzog Conger Cason & Neville
201 Robert S. Kerr Ave., Suite 1600
Oklahoma City, OK 73102-4216

QUIT CLAIM DEED

KNOW ALL MEN BY THESE PRESENTS:

That BANK OF OKLAHOMA, N.A., AS SUCCESSOR TRUSTEE OF THE MARY W. HARRISON TRUST, u/t/a December 29, 1997 (see Resignation of Trustee attached as Exhibit "A" hereto), "Grantor", in consideration of the sum of Ten and no/100 Dollars (\$10.00), and other valuable consideration, in hand paid, the receipt and sufficiency of which is hereby acknowledged, does hereby quitclaim, grant, bargain, sell and convey unto the MARY AND JAMES HARRISON FOUNDATION, an Oklahoma not-for-profit corporation, of 9520 North May Ave., Suite 200, Oklahoma City, OK 73120, Attn: Mark Moehle, "Grantee", all of its right, title and interest in and to the following described real property and premises situated in Garvin County, State of Oklahoma, to-wit:

The West 7.50 Acres of the Southwest Quarter of the Southeast Quarter of the Northwest Quarter (SW/4 SE/4 NW/4); and the Southeast Quarter of the Northeast Quarter of the Southwest Quarter (SE/4 NE/4 SW/4); and the West Half of the East Half of the Southwest Quarter (W/2 E/2 SW/4); and the East Half of the Southwest Quarter of the Southwest Quarter (E/2 SW/4 SW/4) of Section Twenty-three (23); and the Northwest Quarter (NW/4) of Section Twenty-six (26), all in Township Three (3) North, Range Four (4) West, I.M., Garvin County, Oklahoma, and containing Two hundred thirty-seven and fifty one hundredths (237.50) Acres, more or less, according to the U.S. Government survey thereof;

"EXEMPT FROM DOCUMENTARY STAMP TAX PER 68 O.S. §3202(4)"
"THIS IS NOT A TRANSFER FOR AD VALOREM TAX PURPOSES
PER 68 O.S. §2802.1"

together with all the improvements thereon and the appurtenances thereunto belonging, without any title or other warranties of any kind.

This conveyance is subject to any and all easements, restrictions, covenants, conditions and reservations of record, if any, applicable to the herein conveyed property or any part thereof.

1-2011-003177 Book 1942 Pg: 597
04/29/2011 8:00 am Pg 0597-0599
Fee: \$ 17.00 Doc: \$ 0.00
Gina Mann - Garvin County Clerk
State of Oklahoma




SOURCE TITLE DOCUMENTS

TO HAVE AND TO HOLD the above described premises unto the said Grantee, its successors and assigns forever.

Effective as of the 29th day of December, 2010.

BANK OF OKLAHOMA, N.A.

By: 
Mark Moehle
Vice President and Trust Officer


STATE OF OKLAHOMA)
 Cleveland) SS:
COUNTY OF OKLAHOMA)

The foregoing instrument was acknowledged before me this 19th day of April, 2011, by MARK MOEHLE, as Vice President and Trust Officer of BANK OF OKLAHOMA, N.A., as Successor Trustee of the MARY W. HARRISON TRUST, dated December 29, 1997.


Notary Public

My Commission Expires: _____

My Commission Number: _____



(S E A L)

T:\0582.1001\06EED\QC Deed - Garvin County farm & residence (374759).doc

1-2011-003177 Book 1942 Pg: 598
04/29/2011 8:00 am Pg 0597-0599
Fee: \$ 17.00 Doc: \$ 0.00
Gina Mann - Garvin County Clerk
State of Oklahoma

SOURCE TITLE DOCUMENTS

EXHIBIT "A"
RESIGNATION OF TRUSTEE
AND
ACCEPTANCE OF SUCCESSOR TRUSTEE

Reference is made to the MARY W. HARRISON TRUST dated December 29, 1997 between MARY W. HARRISON, as Grantor, and MARY W. HARRISON AND J. JAMES HARRISON, as co-trustees.



Pursuant to ARTICLE VII SECTION 7.1, J. JAMES HARRISON hereby submits his resignation as trustee effective as of September 4, 2002. Acting under the Mary W. Harrison Durable Power of Attorney dated December 29, 1997, and pursuant to ARTICLE VII SECTION 7.1, hereby submits the resignation of MARY W. HARRISON as trustee effective as of September 4, 2002.

J. JAMES HARRISON, in his capacity as co-trustee, and also in his capacity acting under the aforementioned Durable Power of Attorney for MARY W. HARRISON, agrees to execute all instruments and do all acts necessary to transfer title to Bank of Oklahoma, N.A., as successor trustee of said trust.

Upon execution by Bank of Oklahoma, N.A. of acceptance of the trusteeship and delivery by Co-Trustees of the trust assets to the Successor Trustee, the Co-Trustees shall be discharged from any further responsibility with respect to the Trust or its administration.

Bank of Oklahoma, N.A. hereby accepts appointment as successor trustee of said Trust as of the effective date stated herein.

The parties hereto have signed this agreement on the 3rd day of September to become effective on September 4, 2002.


J. James Harrison, Co-Trustee

J. James Harrison, acting as Durable
Power of Atty for Mary W. Harrison

BANK OF OKLAHOMA, N.A.
As Successor Trustee


Vice President & Trust Officer

STATE OF OKLAHOMA)
) SS:
COUNTY OF OKLAHOMA)

Before me the undersigned, a Notary Public, in and for said County and State, on this 3rd day of September, 2002, Personally appeared J. James Harrison, to me known to be the identical person who executed the within and foregoing instrument and acknowledged to me that he executed the same as his free and voluntary act and deed for the uses and purposes therein set forth.

Given under my hand and seal the day and year last above written.



My Commission expires 5-5-2003
5-5-1999

THURSDAY, JANUARY 31 • 1:00 PM

CONVEYING MINERAL DEED



800.451.2709
SchraderAuction.com

 **SCHRADER**
Real Estate and Auction Company, Inc.

CONVEYING MINERAL DEED

COUNTY,
PREPARED BY: STEPHANIE CATTERSON
BOKF, NA

EXHIBIT B-5

(to be attached as Ex. E to the Agreement to Purchase)

MINERAL DEED

KNOW ALL MEN BY THESE PRESENTS:

THAT _____, hereinafter called GRANTOR, for and in consideration of the sum of Ten Dollars (\$10.00), cash in hand paid and other good and valuable considerations, the receipt and sufficiency of which is hereby acknowledged, do hereby grant, bargain, sell, convey, transfer, assign, and deliver unto:

hereinafter called GRANTEE, all of Grantor's right, title and interest in and to all of the oil, gas and other minerals in and under and that may be produced from the lands described below, situated in _____ County, State of _____, to-wit:

INSERT LEGAL DESCRIPTION

together with the right of ingress and egress at all times for the purpose of mining, drilling, exploring, operating and developing said lands for oil, gas and other minerals, storing, handling, transporting and marketing the same therefrom with the right to remove from said land all of Grantee's property and improvements.

THIS transfer and conveyance is made subject to all valid subsisting oil and gas lease(s) of record heretofore executed; it being understood and agreed that said Grantee shall have, receive and enjoy the herein granted undivided interest in and to all bonuses, rents, royalties and other benefits which may accrue under the terms of said lease(s) insofar as it covers the said described property from the Effective Date hereinafter defined.

GRANTEE REPRESENTS AND WARRANTS IT HAS EXAMINED TITLE TO THE EXTENT GRANTEE DEEMS NECESSARY AND THUS ACCEPTS TITLE IN ITS CURRENT CONDITION. MOREOVER, GRANTEE UNDERSTANDS AND ACCEPTS THAT THIS DEED IS MADE WITHOUT WARRANTY OF TITLE, EXPRESS OR IMPLIED AND GRANTOR SHALL NOT BE OBLIGATED FOR ANY TITLE CURATIVE SUBSEQUENT TO EXECUTION OF THIS DEED. GRANTOR MAKES NO REPRESENTATIONS OR WARRANTIES FOR ANY PURPOSE WHATSOEVER AS TO THE QUALITY, QUANTITY, USABILITY, SUITABILITY, MINEABILITY, VALUE OR CONDITION OF THE SAID DESCRIBED PROPERTY, INCLUDING THE OIL, GAS AND ALL OTHER MINERALS

CONVEYING MINERAL DEED

WHICH MAY OR MAY NOT BE PRESENT THEREIN, AND SAID PROPERTY TOGETHER WITH ITS ENVIRONMENTAL CONDITION IS HEREBY SOLD, CONVEYED, TRANSFERRED, ASSIGNED AND DELIVERED TO GRANTEE ON AN "AS-IS AND WHERE-IS" BASIS. THIS TRANSFER AND CONVEYANCE IS MADE WITHOUT ANY WARRANTY OF TITLE, EXPRESS OR IMPLIED.

IT is the express intention of Grantor to convey all of its interest described herein to Grantee.

GRANTOR agrees to execute such further assurances as may be requisite for the full and complete enjoyment of the rights herein granted and likewise agrees that Grantee herein shall have the right at any time to redeem for said Grantor by payment, any mortgage, taxes, or other liens on the above described property, upon default in payment by the Grantor, and be subrogated to the rights of the holder thereof.

IT is a condition to this Mineral Deed, as hereafter described, that Grantee, at any time prior to the date of execution of this Mineral Deed was not an employee, affiliate, representative or agent of the Grantor.

IN the event that Grantor determines that Grantee was an employee, affiliate, representative or agent of the Grantor prior to the date of the Mineral Deed, then within sixty days following the date this Mineral Deed is recorded in the records of the office of the clerk in which conveyances of property of the kind and nature conveyed herein are duly recorded (the "Official Records"), this Mineral Deed shall be deemed null and void, provided that Grantor within such sixty day period shall execute and file an Affidavit of Notice of Condition Precedent ("Notice of Condition") in the Official Records stating that Grantor has discovered that Grantee failed to meet the condition precedent to Mineral Deed. In the event that Grantor files a Notice of Condition, Grantor shall pay Grantee the price paid by Grantee for the property described herein, less any fees or costs paid by Grantee, including real estate, brokerage and auction commissions or fees, which shall be borne by the Grantee and which shall not be repaid by Grantor. In the event that Grantor fails to file the Notice of Condition, described herein, within the time period provided hereby, this Mineral Deed shall be deemed to be unconditioned with respect to such limitation and the Grantor shall have no further right to void transfer of the property described herein to the Grantee on such basis.

TO HAVE AND TO HOLD the property described hereto with all and singular the rights, privileges and appurtenances thereunto or in any wise belonging to Grantee, their heirs, successors, personal representatives, administrators, executors and assigns forever.

IN WITNESS WHEREOF, the undersigned have executed this instrument on the date of acknowledgements annexed hereto, but to be made effective for all purposes from and after 7:00 a.m., C.S.T., the ____ day of _____.

By: _____

CONVEYING MINERAL DEED

STATE OF OKLAHOMA }
 } §
COUNTY OF _____ }

ACKNOWLEDGMENT

Before me, the undersigned authority, on this ____ day of _____, 2018, personally appeared _____, to me known to be the identical person who executed the within and foregoing instrument and acknowledge to me that she had willingly made and executed it as her free and voluntary act and deed, for the uses and purposes therein expressed.

WITNESS my hand and official seal the day and year last above written.

Notary Public

DRAFT

THURSDAY, JANUARY 31 • 1:00 PM



 **SCHRADER**
Real Estate and Auction Company, Inc.

PO Box 508

950 North Liberty Drive

Columbia City, IN 46725

800.451.2709

260.244.7606

www.schraderauction.com

NAA
Auctioneer
RC19-731

Follow Us and Get Our New Schrader iOS App:

