

*Unique*

# MULTI-STATE LAND PORTFOLIO AUCTIONS

*Hartley & Moore Counties, TX*

12,160<sup>±</sup>  
Acres

11,646<sup>±</sup> Cropland Acres  
(FSA)

OWNERS WILL  
ENTERTAIN  
NON-CONTINGENT  
OFFERS ON PORTFOLIO,  
BY COUNTY, UNTIL  
OCTOBER 13.

**PRELIMINARY  
INFORMATION BOOKLET**  
Texas

TOTAL OF 45,538<sup>±</sup> ACRES INCLUDING  
COLORADO, NEBRASKA & ILLINOIS

Held at the  
Rita Blanca Coliseum, Dalhart, TX

**WEDNESDAY, DECEMBER 14 • 10AM**

 **SCHRADER**  
Real Estate and Auction Company, Inc.

800.451.2709 | [SchraderAuction.com](http://SchraderAuction.com)

## DISCLAIMER:

This information booklet includes information obtained or derived from third-party sources. Although believed to be accurate and from reliable sources, such information is subject to verification and is not intended as a substitute for a prospective buyer's independent review and investigation of the property. Prospective buyers are responsible for completing their own due diligence.

THIS PROPERTY IS OFFERED "AS IS, WHERE IS". NO WARRANTY OR REPRESENTATION, STATED OR IMPLIED, IS MADE CONCERNING THE PROPERTY. Without limiting the foregoing, Owner, Auction Company and Cooperating Broker, and their respective agents and representatives, assume no liability for (and disclaim any and all promises, representations and warranties with respect to) the information and reports contained herein.

**Seller:** Wilder Farms, et al.

**Auction Company:** Schrader Real Estate and Auction Company, Inc.



Texas Auctioneer: Rex D. Schrader II, #17409

## IN COOPERATION WITH



**TEXAS:**  
**Paul A. Lynn & Associates, LLC,**  
Texas Real Estate Broker #9000489



## Information About Brokerage Services

Texas law requires all real estate license holders to give the following information about brokerage services to prospective buyers, tenants, sellers and landlords.

### TYPES OF REAL ESTATE LICENSE HOLDERS:

- A **BROKER** is responsible for all brokerage activities, including acts performed by sales agents sponsored by the broker.
- A **SALES AGENT** must be sponsored by a broker and works with clients on behalf of the broker.

### A BROKER'S MINIMUM DUTIES REQUIRED BY LAW (A client is the person or party that the broker represents):

- Put the interests of the client above all others, including the broker's own interests;
- Inform the client of any material information about the property or transaction received by the broker;
- Answer the client's questions and present any offer to or counter-offer from the client; and
- Treat all parties to a real estate transaction honestly and fairly.

### A LICENSE HOLDER CAN REPRESENT A PARTY IN A REAL ESTATE TRANSACTION:

**AS AGENT FOR OWNER (SELLER/LANDLORD):** The broker becomes the property owner's agent through an agreement with the owner, usually in a written listing to sell or property management agreement. An owner's agent must perform the broker's minimum duties above and must inform the owner of any material information about the property or transaction known by the agent, including information disclosed to the agent or subagent by the buyer or buyer's agent.

**AS AGENT FOR BUYER/TENANT:** The broker becomes the buyer/tenant's agent by agreeing to represent the buyer, usually through a written representation agreement. A buyer's agent must perform the broker's minimum duties above and must inform the buyer of any material information about the property or transaction known by the agent, including information disclosed to the agent by the seller or seller's agent.

**AS AGENT FOR BOTH - INTERMEDIARY:** To act as an intermediary between the parties the broker must first obtain the written agreement of *each party* to the transaction. The written agreement must state who will pay the broker and, in conspicuous bold or underlined print, set forth the broker's obligations as an intermediary. A broker who acts as an intermediary:

- Must treat all parties to the transaction impartially and fairly;
- May, with the parties' written consent, appoint a different license holder associated with the broker to each party (owner and buyer) to communicate with, provide opinions and advice to, and carry out the instructions of each party to the transaction.
- Must not, unless specifically authorized in writing to do so by the party, disclose:
  - that the owner will accept a price less than the written asking price;
  - that the buyer/tenant will pay a price greater than the price submitted in a written offer; and
  - any confidential information or any other information that a party specifically instructs the broker in writing not to disclose, unless required to do so by law.

**AS SUBAGENT:** A license holder acts as a subagent when aiding a buyer in a transaction without an agreement to represent the buyer. A subagent can assist the buyer but does not represent the buyer and must place the interests of the owner first.

### TO AVOID DISPUTES, ALL AGREEMENTS BETWEEN YOU AND A BROKER SHOULD BE IN WRITING AND CLEARLY ESTABLISH:

- The broker's duties and responsibilities to you, and your obligations under the representation agreement.
- Who will pay the broker for services provided to you, when payment will be made and how the payment will be calculated.

**LICENSE HOLDER CONTACT INFORMATION:** This notice is being provided for information purposes. It does not create an obligation for you to use the broker's services. Please acknowledge receipt of this notice below and retain a copy for your records.

Paul A. Lynn & Assoc., LLC	9000489	palccim@gmail.com	832-598-8243
Licensed Broker /Broker Firm Name or Primary Assumed Business Name	License No.	Email	Phone
Paul A. Lynn, CCIM	0244902	palccim@gmail.com	832-598-8243
Designated Broker of Firm	License No.	Email	Phone
_____ Licensed Supervisor of Sales Agent/ Associate	License No.	Email	Phone
_____ Sales Agent/Associate's Name	License No.	Email	Phone

\_\_\_\_\_  
Buyer/Tenant/Seller/Landlord Initials

\_\_\_\_\_  
Date



# BOOKLET INDEX

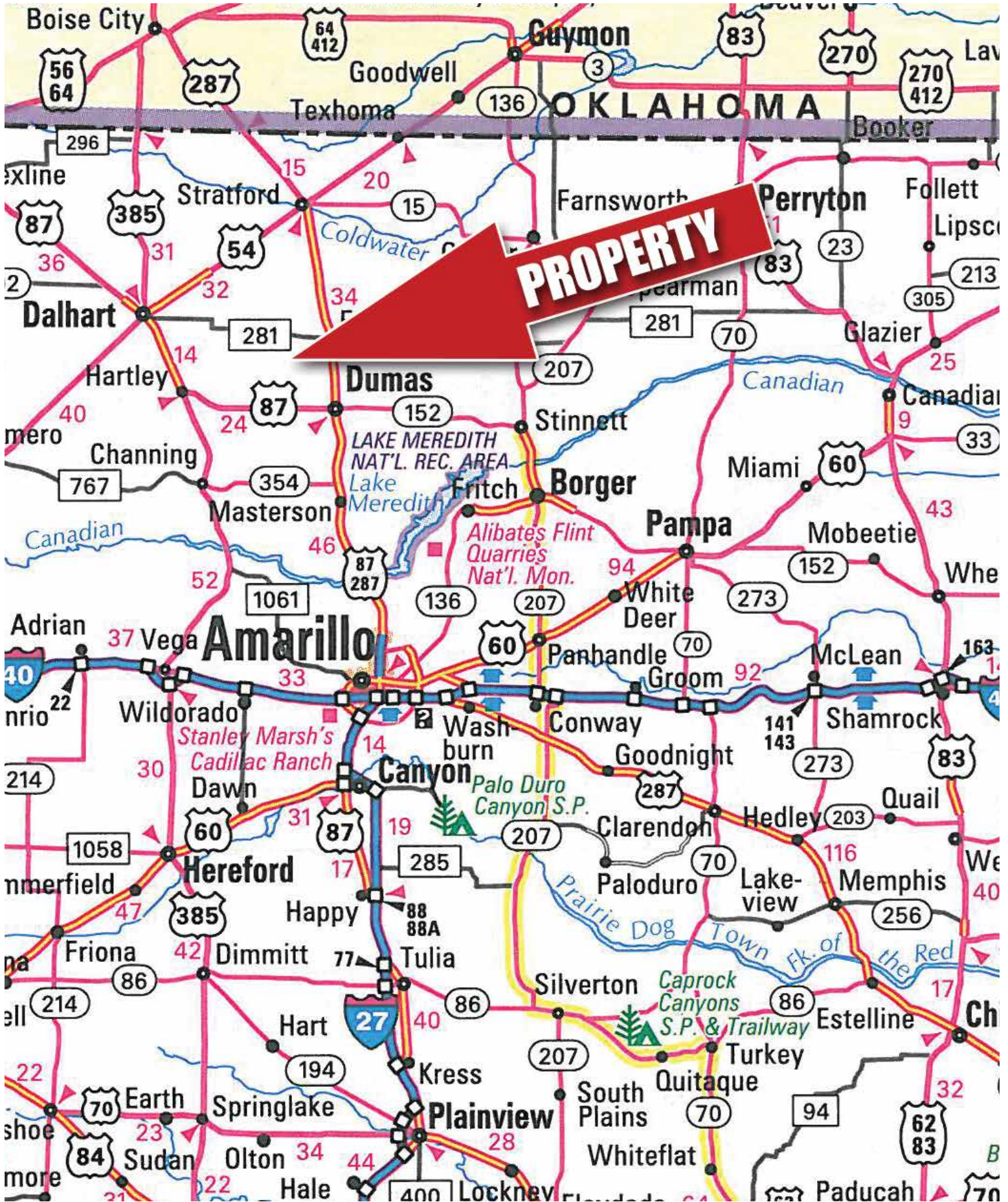
- **LOCATION MAP & GAZATEER MAP**
- **AERIAL MAP**
- **FLOW TESTS**
- **SOIL INFORMATION MAPS**
- **FSA INFORMATION**
- **COUNTY TAX INFORMATION**
- **CRP CONTRACTS**
- **IMPROVEMENTS SUMMARY**
- **PHOTOS**





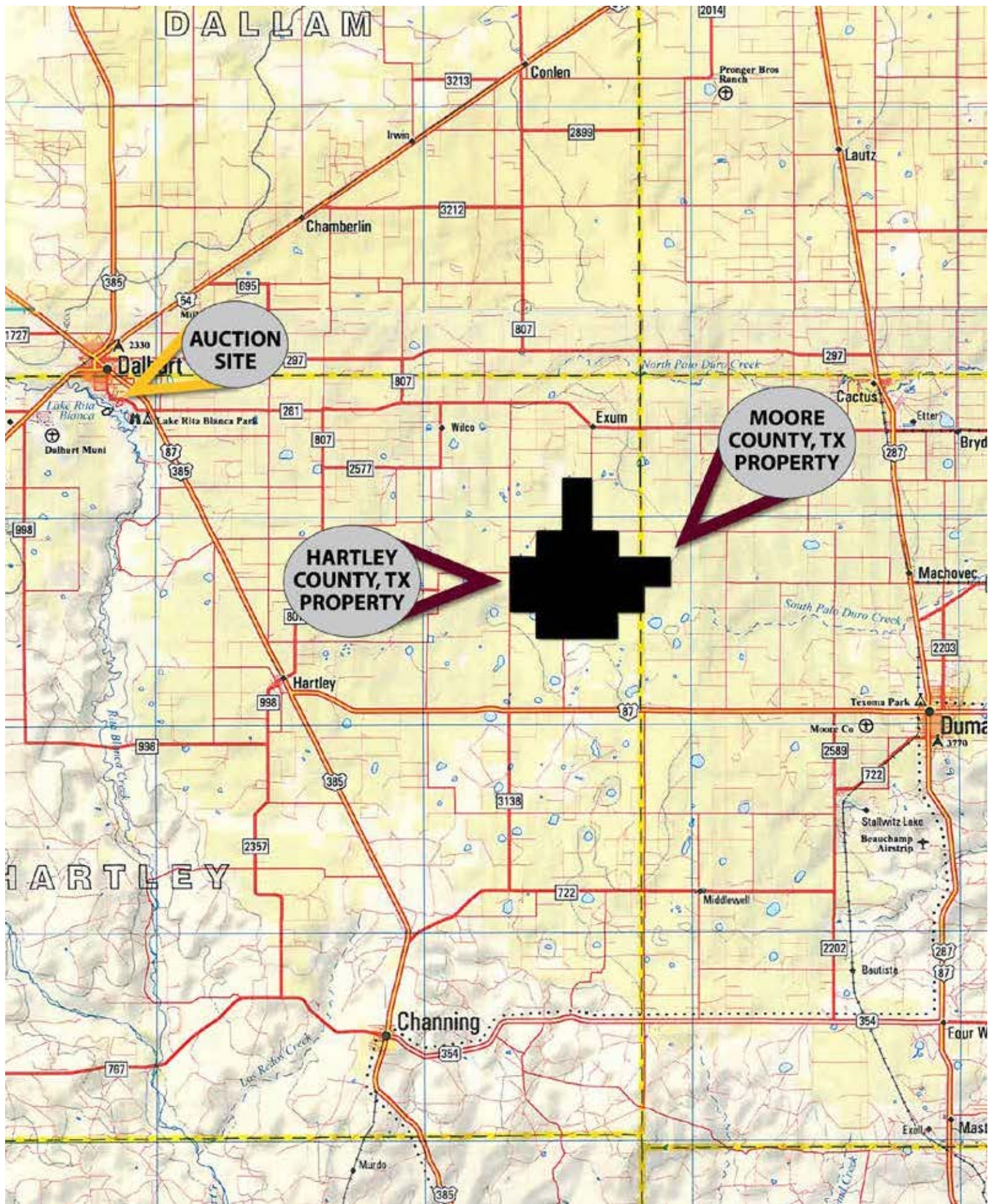
# MAPS

# LOCATION MAP

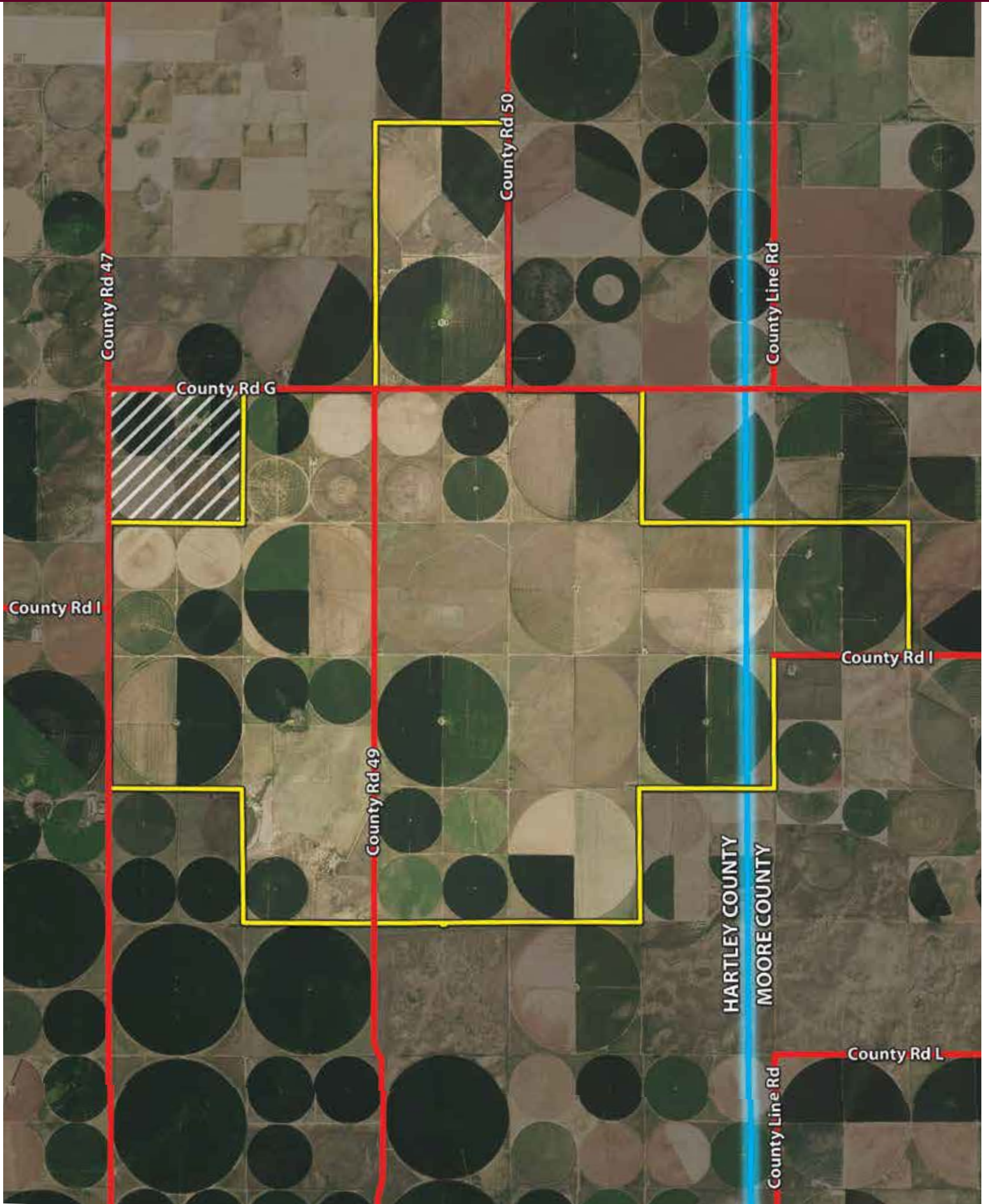




# GAZETEER MAP




# AERIAL MAP



# FLOW TEST - MAY 2015

Section	Block	Survey	NPWD Number	Latitude	Longitude	Current GPM	Notes
378	44	H&TC	HA-0565	35.950278	-102.24694	153.4	
378	44	H&TC	HA-1605	35.948792	-102.23874	206.6	
380	44	H&TC	HA-1789	35.967867	-102.22046	76	
381	44	H&TC	HA-1905	35.967767	-102.20597	45.3	
381	44	H&TC	HA-0370	35.953964	-102.21166	107.1	
380	44	H&TC	HA-0564	35.960686	-102.22956		Couldn't get a reading
378	44	H&TC	HA-1202	35.944898	-102.2388	156.9	



# FLOW TEST - MARCH 2015

## RNA AG SERVICES, LLC Flow Test Results

Farm Name: Kasper

DATE TEST PERFORMED: 3-11-15

Section	Block	Survey	NPWD Number	Latitude	Longitude	Current GPM	RPM	Notes
341	44	H&TC	MO-1390	35.935	-102.160	191.2		
373	44	H&TC	MO-1939	35.944	-102.159	528		
373	44	H&TC	MO-1683	35.943	-102.150	520.8		
373	44	H&TC	MO-1418	35.943	-102.146	171.2		
373	44	H&TC	MO-1420	35.950	-102.155	68.2		
374	44	H&TC	MO-2013	35.950	-102.160	458.4		
374	44	H&TC	HA-1911	35.939	-102.170	131.5		
374	44	H&TC	HA-0930	35.943	-102.177	OFF		Motor gone
341	44	H&TC	HA-0829	35.925	-102.173	435.1	1628.5	
332	44	H&TC	HA-0828	35.920	-102.178	UNUSED		
333	44	H&TC	HA-0827	35.910	-102.186	122	SUB	
333	44	H&TC	HA-0826	35.910	-102.191	UNUSED		
								This well is actually sitting just south of the section line. Therefore it should be in Section 297
334	44	H&TC	HA-0887	35.910	-102.204	391.6	1675.5	
334	44	H&TC	HA-0886	35.910	-102.213	428.6	1664.6	
335	44	H&TC	HA-0888	35.914	-102.227	391.3	1646.3	
334	44	H&TC	HA-0884	35.921	-102.208	414.9	1780.8	
334	44	H&TC	HA-0885	35.921	-102.199	293.4	1676.5	
340	44	H&TC	HA-0940	35.928	-102.195	417	1790.8	Breaking suction
								Meter reads 848.2 gpm. Meter is installed right other than not being grounded
339	44	H&TC	HA-5094	35.932	-102.203	650.5	1924.4	
339	44	H&TC	HA-0938	35.928	-102.212	216.1	SUB	
338	44	H&TC	HA-2026	35.931	-102.230	556.3	1577.1	
337	44	H&TC	HA-3017	35.926	-102.243	709.5	1724.7	
337	44	H&TC	HA-0308	35.925	-102.248	OFF		
337	44	H&TC	HA-0304	35.932	-102.248	159.9	SUB	
337	44	H&TC	HA-0303	35.939	-102.245	77.5	SUB	
337	44	H&TC	HA-0825	35.939	-102.239	300.3	1775	
338	44	H&TC	HA-2467	35.939	-102.230	187.6	1757.9	
418	44	H&TC	HA-1903	35.972	-102.195	115.7	SUB	Lots of turbulence jumps from 18 gpm to 115.7 gpm
418	44	H&TC	HA-2468	35.979	-102.196	137.7	SUB	
418	44	H&TC	HA-1512	35.982	-102.201	74.6	SUB	
423	44	H&TC	HA-1816	35.985	-102.198	192.6	1581.5	
418	44	H&TC	HA-0945	35.975	-102.201	42.5	SUB	Lots of air
423	44	H&TC	HA-0649	35.995	-102.203	170		Tested by another person
423	44	H&TC	HA-0650	35.997	-102.212	44.6	SUB	Lots of air
418	44	H&TC	HA-0241	35.968	-102.212	125.7	SUB	
								Meter reads 544.6 gpm. Meter is installed right other than not being grounded
418	44	H&TC	HA-5092	35.968	-102.200	467.2	Electric	
340	44	H&TC	HA-0941	35.939	-102.186	58.1	SUB	Lots of air
381	44	H&TC	HA-3009	35.961	-102.202	171.9	1537.5	
381	44	H&TC	HA-3010	35.957	-102.186	963.1	1769.5	Meter reads 1041 gpm.
382	44	H&TC	HA-1594	35.961	-102.202	82.1	SUB	
382	44	H&TC	HA-1853	35.964	-102.199	52.6	SUB	
375	44	H&TC	HA-0942	35.947	-102.195	81.4	SUB	
340	44	H&TC	HA-0939	35.935	-102.194	69.7	SUB	
375	44	H&TC	HA-0943	35.943	-102.186	31.4	SUB	Lots of air
375	44	H&TC	HA-0944	35.950	-102.195	110		Tested by another person
382	44	H&TC	HA-0340	35.954	-102.195	140.9	SUB	Well Classified as Unused
376	44	H&TC	HA-1653	35.952	-102.195	155		Tested by another person
381	44	H&TC	HA-0339	35.954	-102.194	75.1	SUB	
377	44	H&TC	HA-0858	35.953	-102.199	140.4	1684.1	
377	44	H&TC	HA-0857	35.953	-102.203	57.4	SUB	
377	44	H&TC	HA-0859	35.946	-102.230	61.9	1678.7	
377	44	H&TC	HA-5093	35.946	-102.230	101.2	1660.9	
338	44	H&TC	HA-2429	35.939	-102.221	115	1700.7	
339	44	H&TC	HA-0936	35.935	-102.217	12.6	SUB	
339	44	H&TC	HA-0937	35.939	-102.204	UNUSED		
376	44	H&TC	HA-1018	35.944	-102.201	UNUSED		



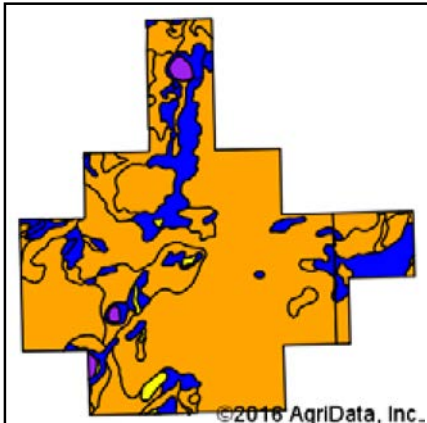
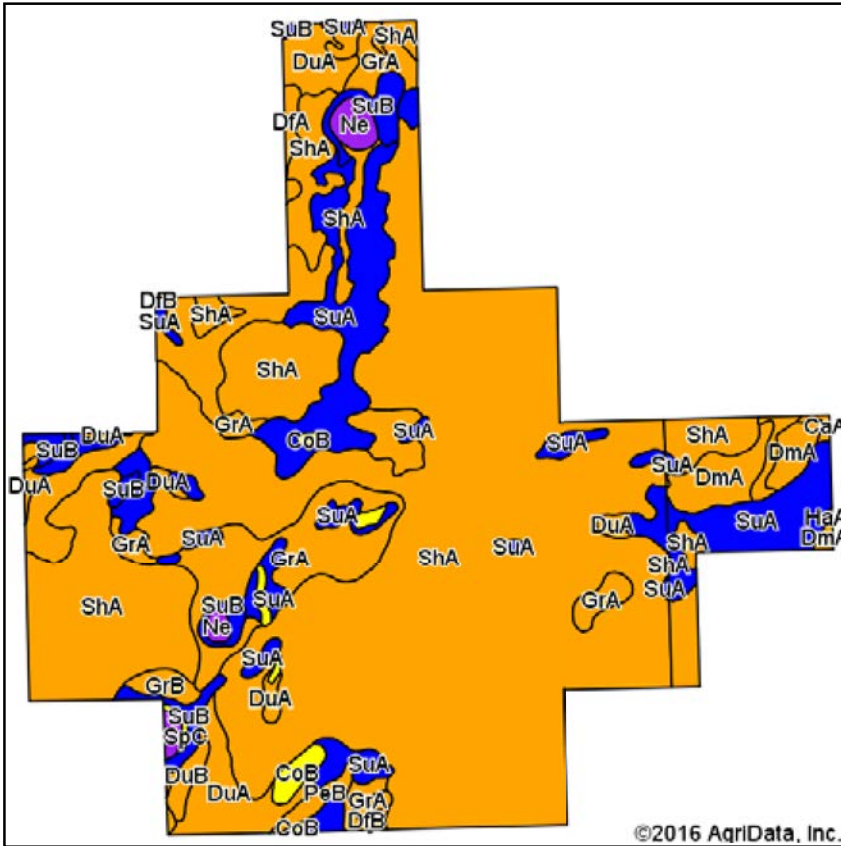


# **SOIL INFORMATION**





# SOIL MAP



State: **Texas**  
 County: **Hartley**  
 Location: **35° 57' 10.39, 102° 11' 45.06**  
 Township: **Channing**  
 Acres: **12121.28**  
 Date: **8/10/2016**



Soils data provided by USDA and NRCS.

©2016 AgriData, Inc.

Archived Soils Ending 11/15/2015  
 Area Symbol: TX205, Soil Area Version: 10  
 Area Symbol: TX341, Soil Area Version: 15

Code	Soil Description	Acres	Percent of field	Non-Irr Class Legend	Non-Irr Class	Irr Class	Alfalfa hay Irrigated	Corn Irrigated	Corn silage Irrigated	Grain sorghum	Grain sorghum Irrigated	Legume hay Irrigated	Sorghum silage Irrigated	Soybeans Irrigated	Wheat	Wheat Irrigated
ShA	Sherm clay loam, 0 to 1 percent slopes	7470.06	61.6%		IIIe	IIs		190	23	30	140		20	40	20	60
GrA	Gruver loam, 0 to 1 percent slopes	1353.12	11.2%		IIIe	Ile		170	21	28	130		20	40	20	65
SuA	Sunray loam, 0 to 1 percent slopes	1169.69	9.6%		Ile	Ile										
DuA	Dumas loam, 0 to 1 percent slopes	471.57	3.9%		IIIe	Ile		170		28	115			40	20	55
SuA	Sunray loam, 0 to 1 percent slopes	344.13	2.8%		Ile	Ile										
ShA	Sherm silty clay loam, 0 to 1 percent slopes	255.89	2.1%		IIIe	IIs		190	23	30	140		20	40	20	60
DmA	Dumas loam, 0 to 1 percent slopes	255.44	2.1%		IIIe	Ile		170		28	115			40	20	55

# SOIL MAP

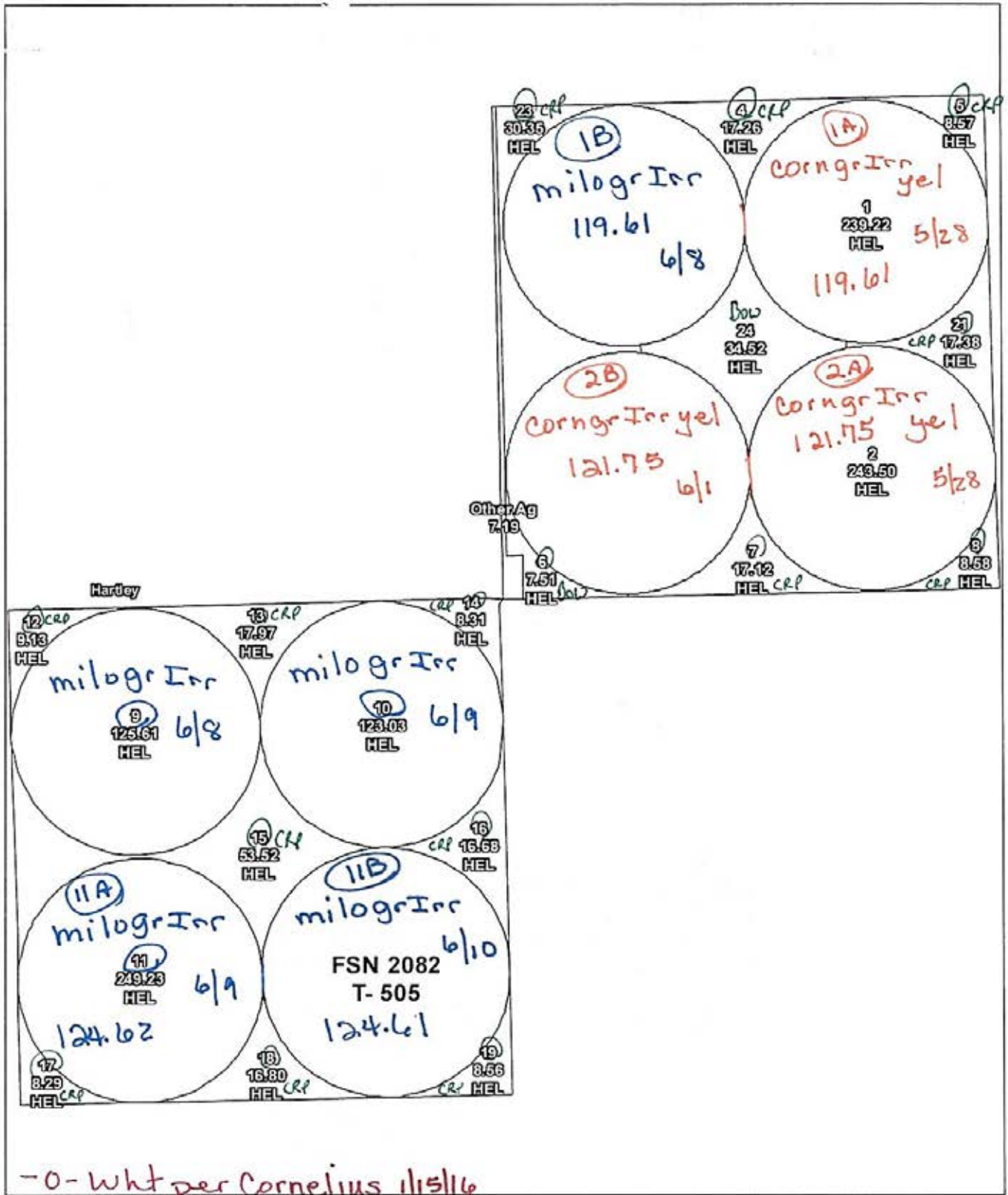
Code	Soil Description	Acres	Percent of field	Non-Irr Class Legend	Non-Irr Class	Irr Class	Alfalfa hay Irrigated	Corn Irrigated	Corn silage Irrigated	Grain sorghum	Grain sorghum Irrigated	Legume hay Irrigated	Sorghum silage Irrigated	Soybeans Irrigated	Wheat	Wheat Irrigated
SuB	Sunray loam, 1 to 3 percent slopes	247.69	2.0%		Ile	Ile										
Ne	Ness clay, 0 to 1 percent slopes, frequently ponded	112.98	0.9%		Vw	Vw										
CoB	Conlen loam, 0 to 3 percent slopes	109.85	0.9%		IVe	IIle				25	60				15	40
DuB	Dumas loam, 1 to 3 percent slopes	87.05	0.7%		IIle	IIle		150		25	100			35	16	50
PeB	Perico fine sandy loam, 1 to 3 percent slopes	69.37	0.6%		IIle	IIle	5	105		25	85				15	40
GrB	Gruver loam, 1 to 3 percent slopes	61.84	0.5%		IIle	IIle		150	18	26	122		18	35	16	55
HaA	Gruver clay loam, 0 to 1 percent slopes	46.78	0.4%		IIle	Ile		170	21	28	130		20	40	20	65
DfA	Dallam fine sandy loam, 0 to 1 percent slopes	36.87	0.3%		IIle	Ile	5	160		28	110				18	50
CaA	Capps clay loam, 0 to 1 percent slopes	12.93	0.1%		IIle	Ile		155		28	110			50	20	60
SpC	Spurlock fine sandy loam, 3 to 5 percent slopes	9.37	0.1%		IVe	IVe				25	60	3.5			15	30
DfB	Dallam fine sandy loam, 1 to 3 percent slopes	6.65	0.1%		IIle	IIle	5	140		25	100				15	40
<b>Weighted Average</b>							<b>15</b>	<b>154.1</b>	<b>17.2</b>	<b>24.9</b>	<b>114.1</b>	<b>3.5</b>	<b>15.1</b>	<b>33</b>	<b>16.8</b>	<b>50.5</b>

Area Symbol: TX205, Soil Area Version: 10  
 Area Symbol: TX341, Soil Area Version: 15

Soils data provided by USDA and NRCS.

# **FSA INFORMATION**

# FSA AERIALS



USDA Farm:2082  
**FSA** Tract:505

Hartley County

**Wetland Determination Identifiers**

- Restricted Use
- Limited Restrictions
- Exempt from Conservation Compliance Provisions

Wetland identifiers do not represent the size, shape, or specific determination of the area. Refer to your original determination (CPA-026 and attached maps) for exact wetland boundaries and labels, or contact NRCS.

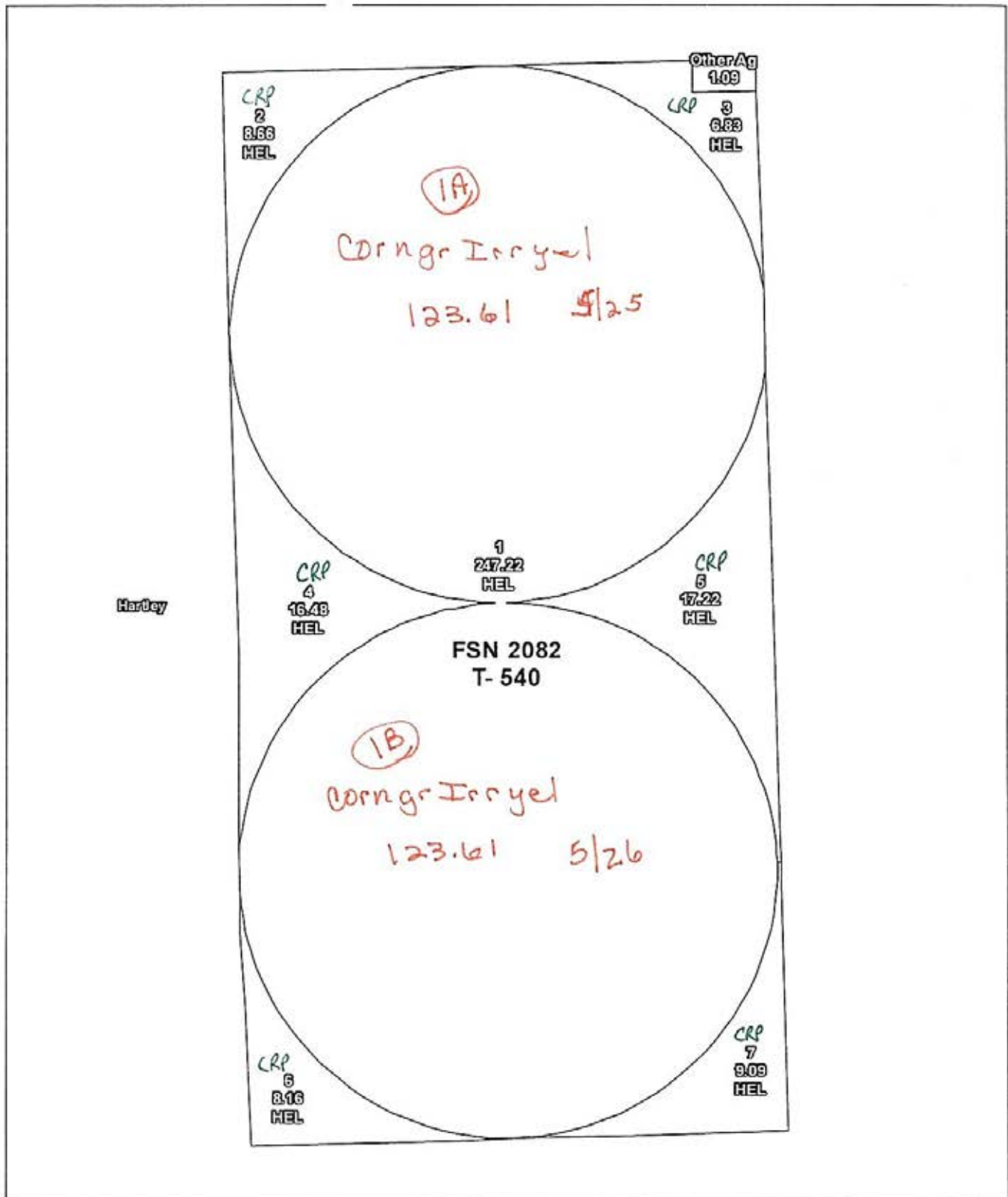
Crop Year 2016

Map Created: October 08, 2015

0 650 1,300 Feet



# FSA AERIALS



USDA Farm:2082  
FSA Tract:540

Hartley County

### Wetland Determination Identifiers

- Restricted Use
- Limited Restrictions
- Exempt from Conservation Compliance Provisions

Wetland identifiers do not represent the size, shape, or specific determination of the area. Refer to your original determination (CPA-026 and attached maps) for exact wetland boundaries and labels, or contact NRCS.

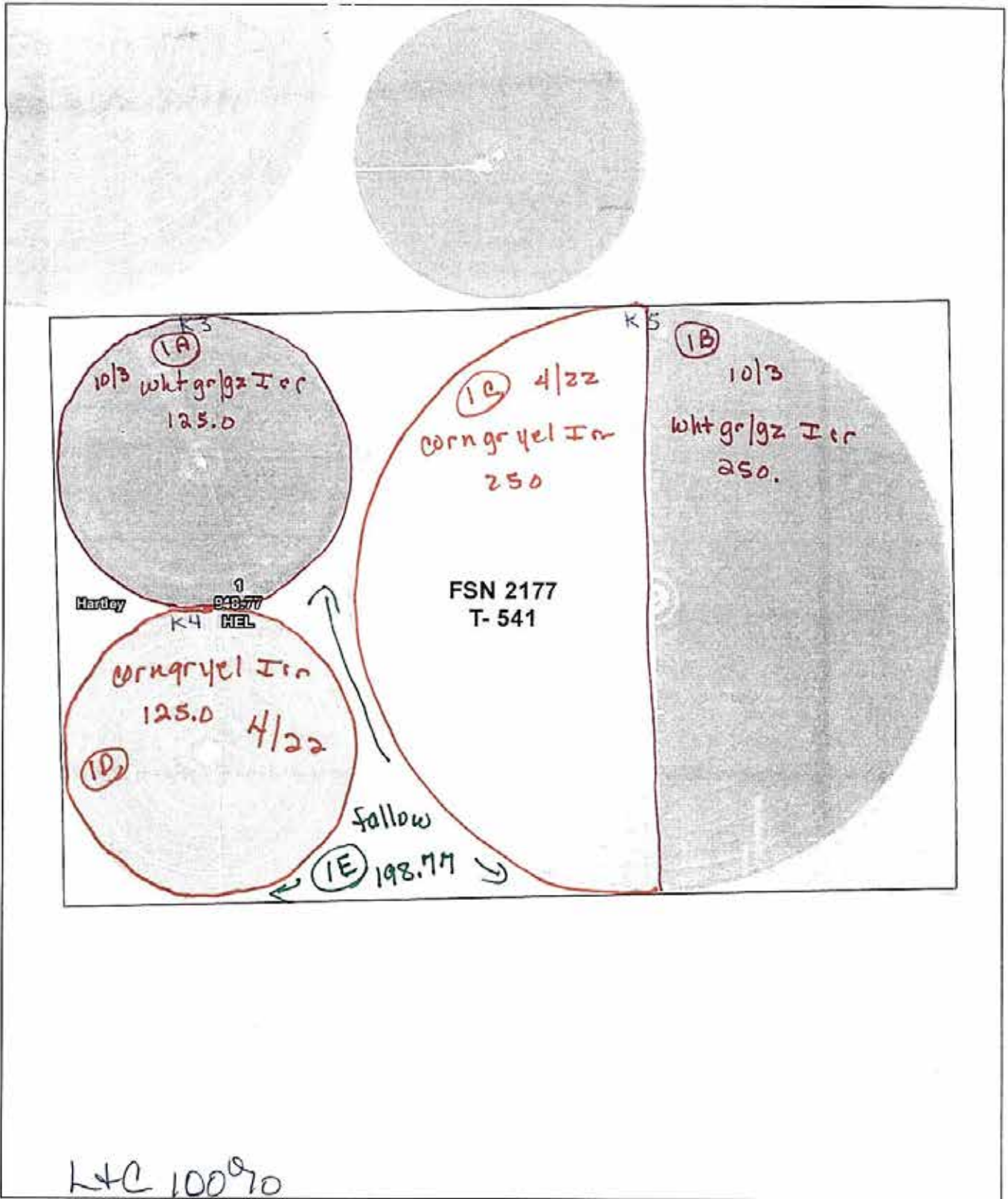
Crop Year 2016

Map Created: October 08, 2015

0 320 640 Feet



# FSA AERIALS



LTC 100970



Farm: 2177 E/2381, 382  
Tract: 541

**Wetland Determination Identifiers**

- Restricted Use
- ▽ Limited Restrictions
- Exempt from Conservation Compliance Provisions

Wetland identifiers do not represent the size, shape, or specific determination of the area. Refer to your original determination (CPA-026 and attached maps) for exact wetland boundaries and labels, or contact NRCS.

Crop Year 2016

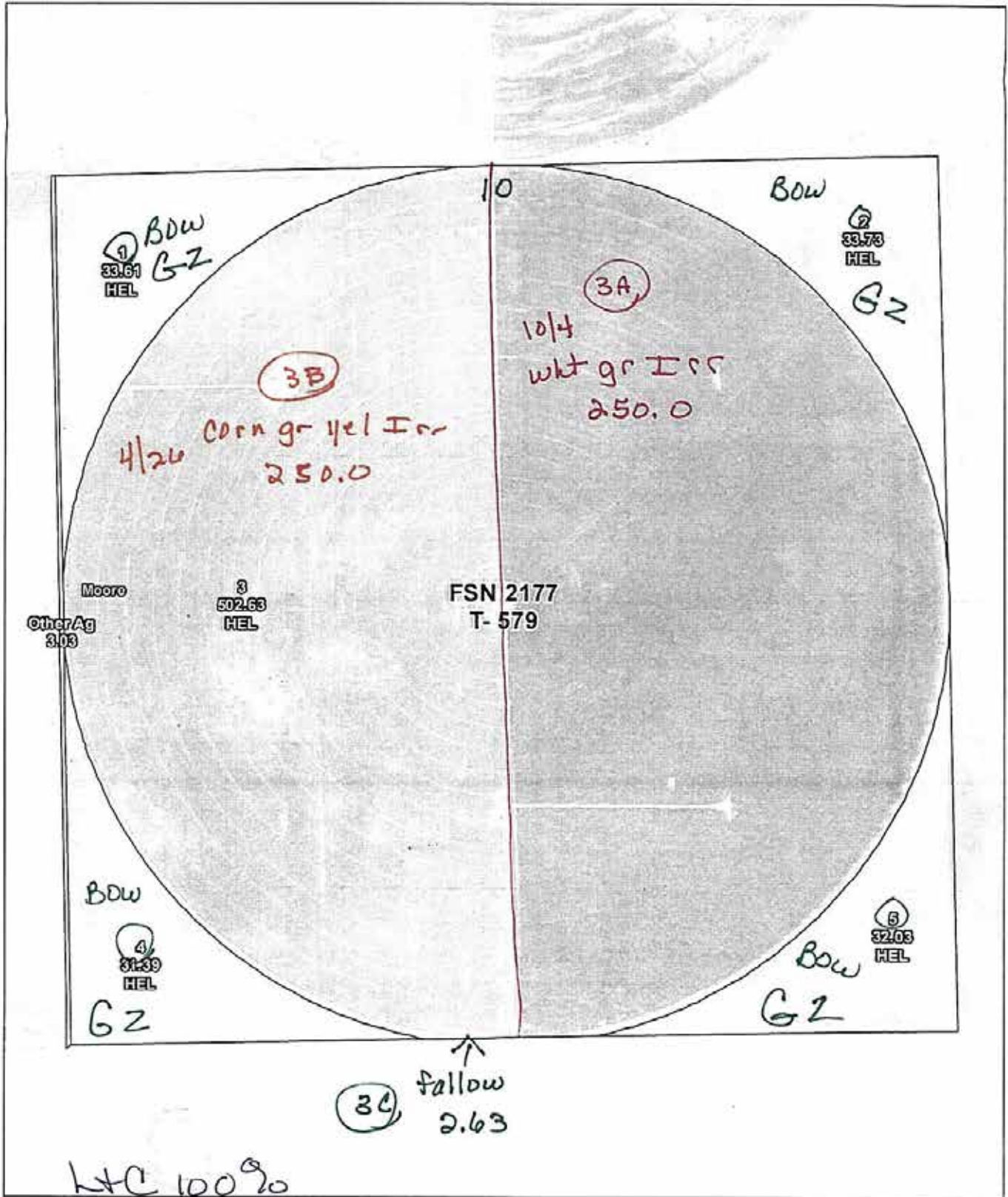
Map Created: October 14, 2015

0 350 1,100 Feet



Hartley County

# FSA AERIALS



LTC 10090

373

USDA Farm: 2177  
 FSA Tract: 579

Hartley County

**Wetland Determination Identifiers**

- Restricted Use
- ▽ Limited Restrictions
- Exempt from Conservation Compliance Provisions

Wetland identifiers do not represent the size, shape, or specific determination of the area. Refer to your original determination (CPA-026 and attached maps) for exact wetland boundaries and labels, or contact NRCS

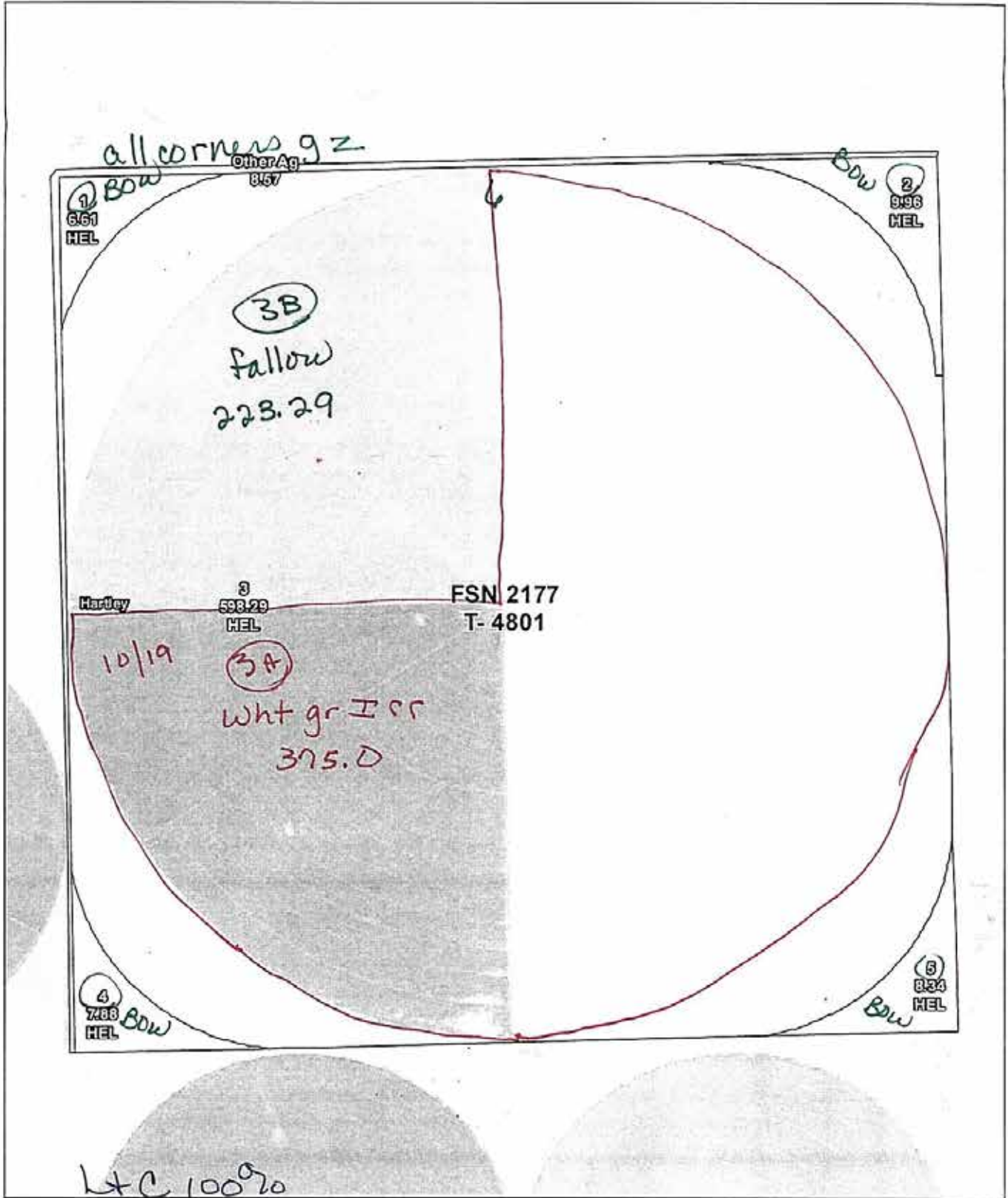
Crop Year 2016

Map Created: October 14, 2015

0 390 780 Feet



# FSA AERIALS



USDA Farm: 2177  
 FSA Tract: 4801

Hartley County

377

**Wetland Determination Identifiers**

- Restricted Use
- Limited Restrictions
- Exempt from Conservation Compliance Provisions

Wetland identifiers do not represent the size, shape, or specific determination of the area. Refer to your on-past determination (CPA-026 and attached maps) for exact wetland boundaries and labels, or contact NRCS.

Crop Year 2016

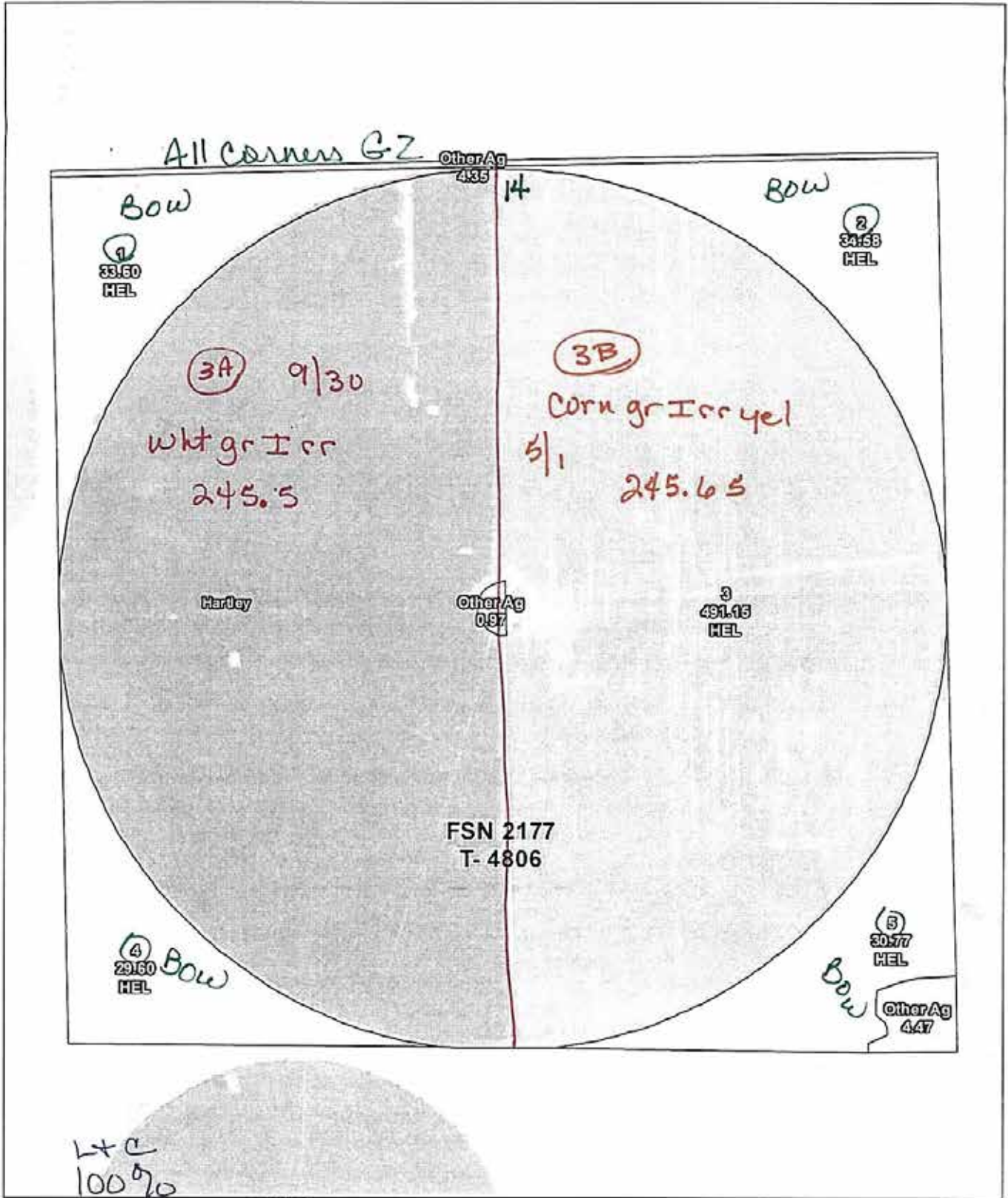
Map Created: October 14, 2015

0 387.5 775 Feet





# FSA AERIALS



USDA Farm: 2177  
FSA Tract: 4806

Hartley County

### Wetland Determination Identifiers

- Restricted Use
- Limited Restrictions
- Exempt from Conservation Compliance Provisions

Wetland identifiers do not represent the size, shape, or specific determination of the area. Refer to your original determination (CPA-026 and attached maps) for exact wetland boundaries and labels, or contact NRCS

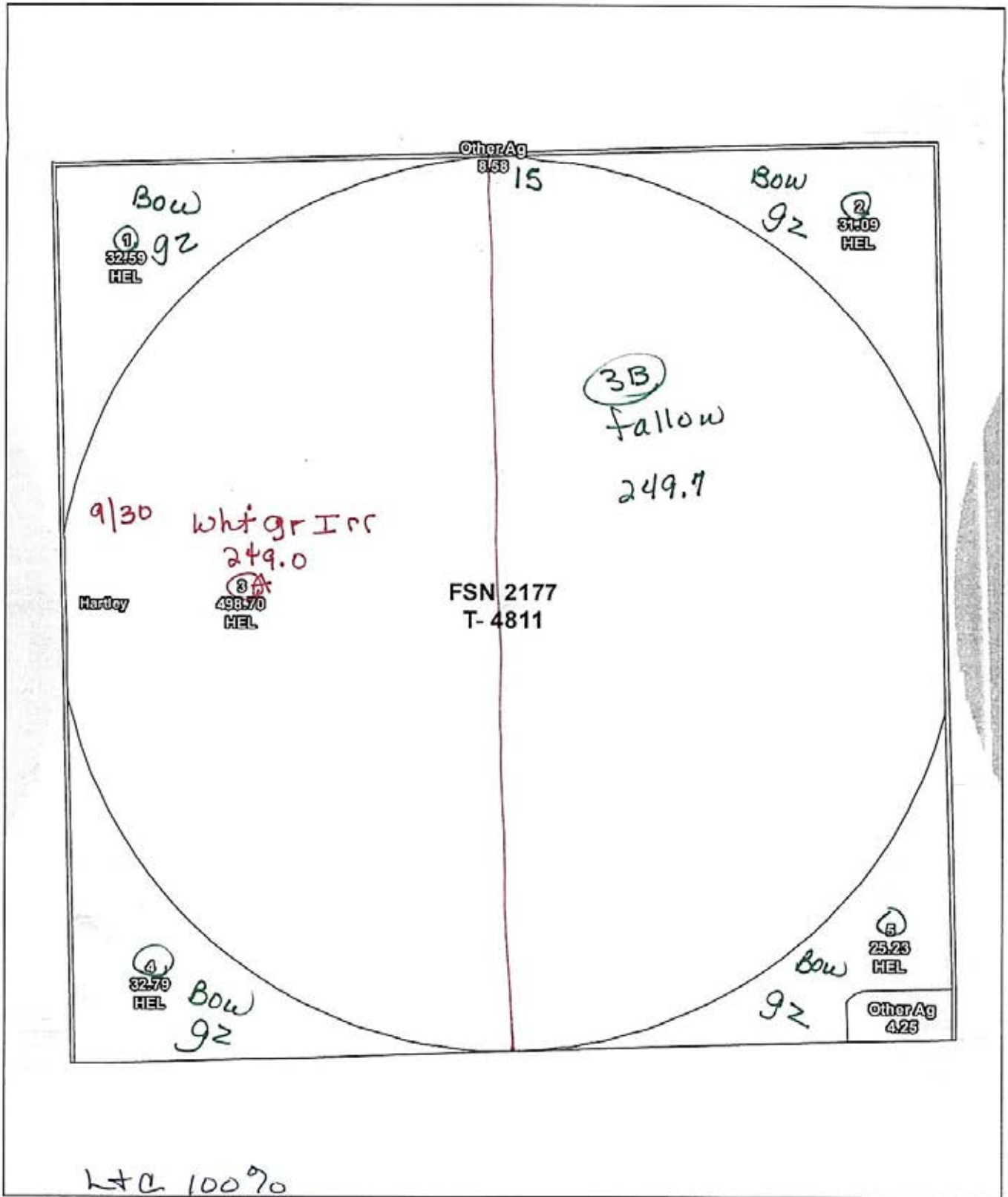
Crop Year 2016

Map Created: October 14, 2015

0 385 770 Feet



# FSA AERIALS



Farm: 2177  
Tract: 4811

340

### Wetland Determination Identifiers

- Restricted Use
- ▽ Limited Restrictions
- Exempt from Conservation Compliance Provisions

Wetland identifiers do not represent the size, shape, or specific determination of the area. Refer to your original determination (CPA-026 and attached maps) for exact wetland boundaries and labels, or contact NRCS.

Crop Year 2016

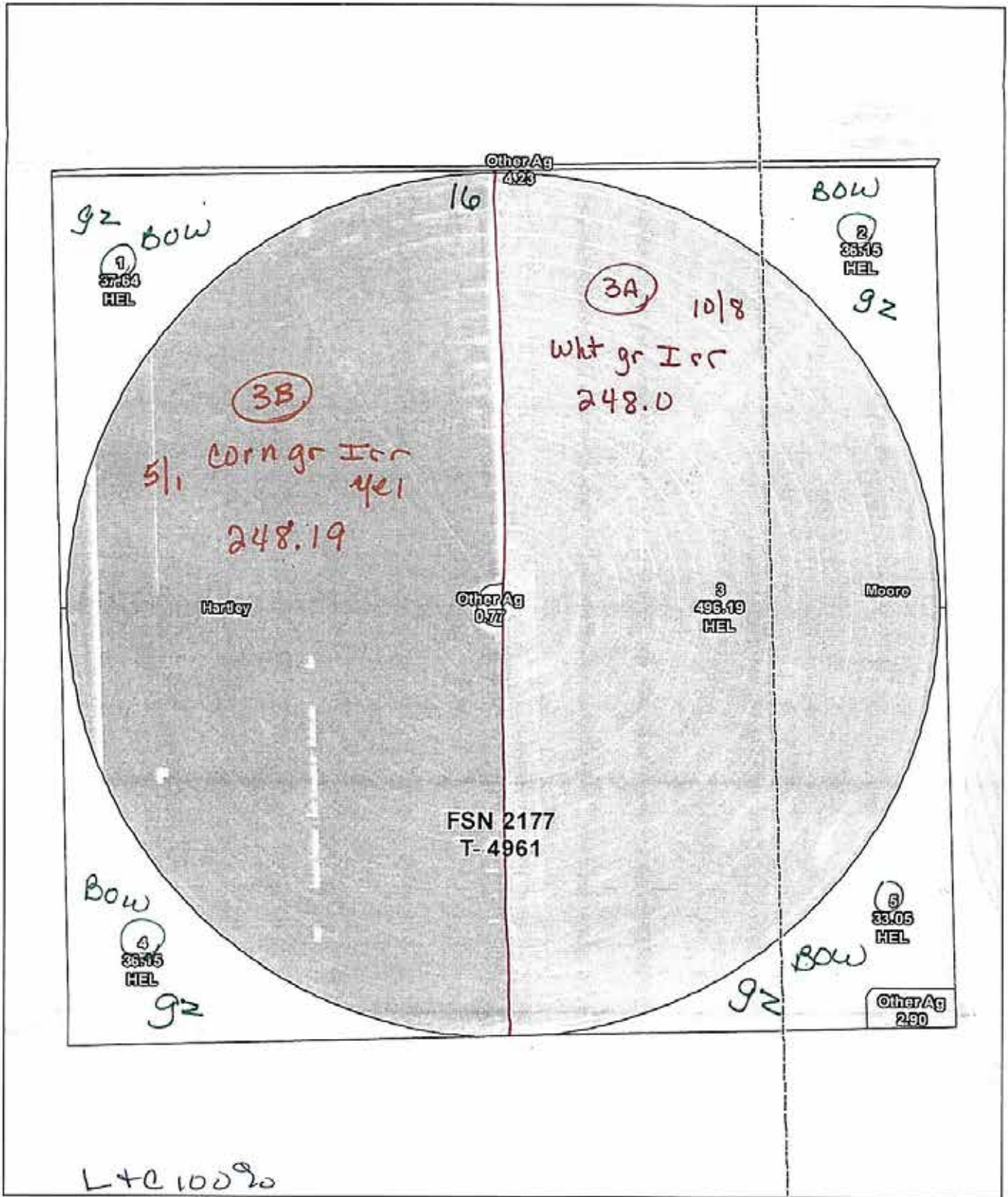
Map Created: October 14, 2015

Hartley County

0 385 770 Feet



# FSA AERIALS



Farm: 2177  
Tract: 4961

341

**Wetland Determination Identifiers**

- Restricted Use
- Limited Restrictions
- Exempt from Conservation Compliance Provisions

Wetland identifiers do not represent the size, shape, or specific determination of the area. Refer to your original determination (CPA-026 and attached maps) for exact wetland boundaries and labels, or contact NRCS

Crop Year 2016

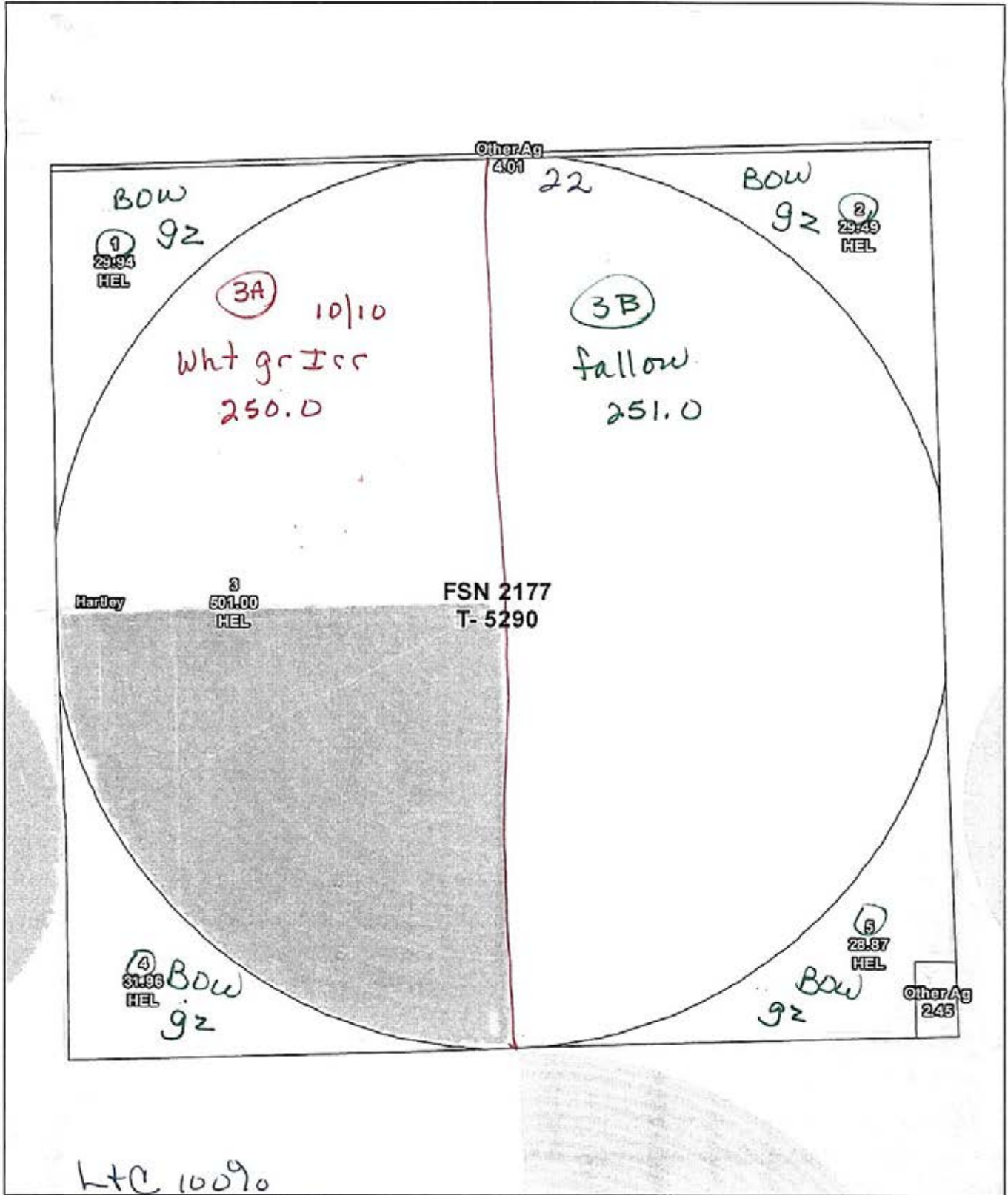
Map Created: October 14, 2015

0 395 790 Feet



Hartley County

# FSA AERIALS



Farm: 2177  
Tract: 5290

Hartley County

**Wetland Determination Identifiers**

- Restricted Use
- ▽ Limited Restrictions
- Exempt from Conservation Compliance Provisions

Wetland identifiers do not represent the size, shape, or specific determination of the area. Refer to your original determination (CPA-026 and attached maps) for exact wetland boundaries and labels, or contact NRCS

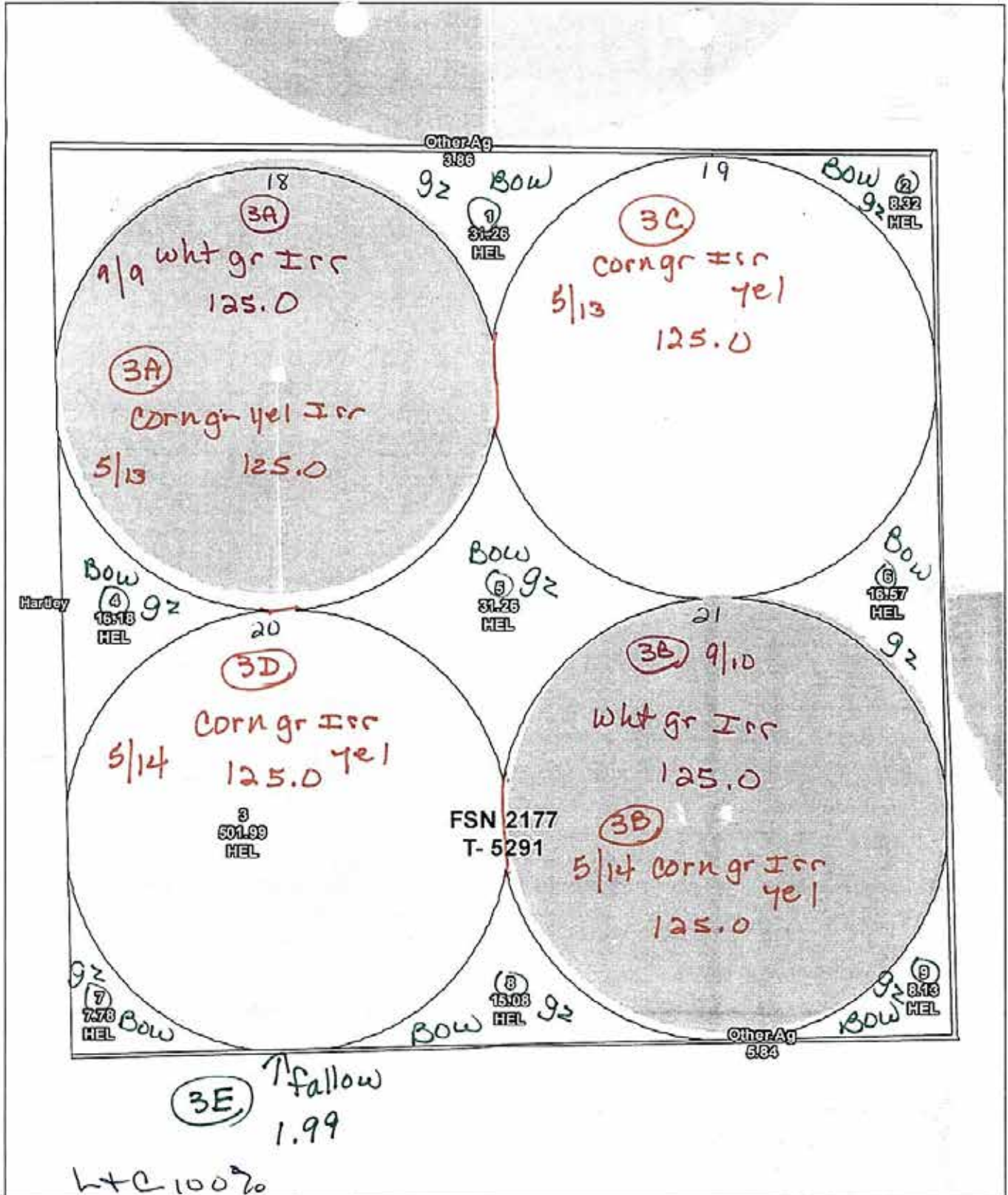
Crop Year 2016

Map Created: October 14, 2015

0 385 770 Feet



# FSA AERIALS



USDA Farm: 2177  
FSA Tract: 5291

334

**Wetland Determination Identifiers**

- Restricted Use
- Limited Restrictions
- Exempt from Conservation Compliance Provisions

Wetland identifiers do not represent the size, shape, or specific determination of the area. Refer to your original determination (CPA-02a and aerial maps) for exact wetland boundaries and labels, or contact NRCS.

Crop Year 2016

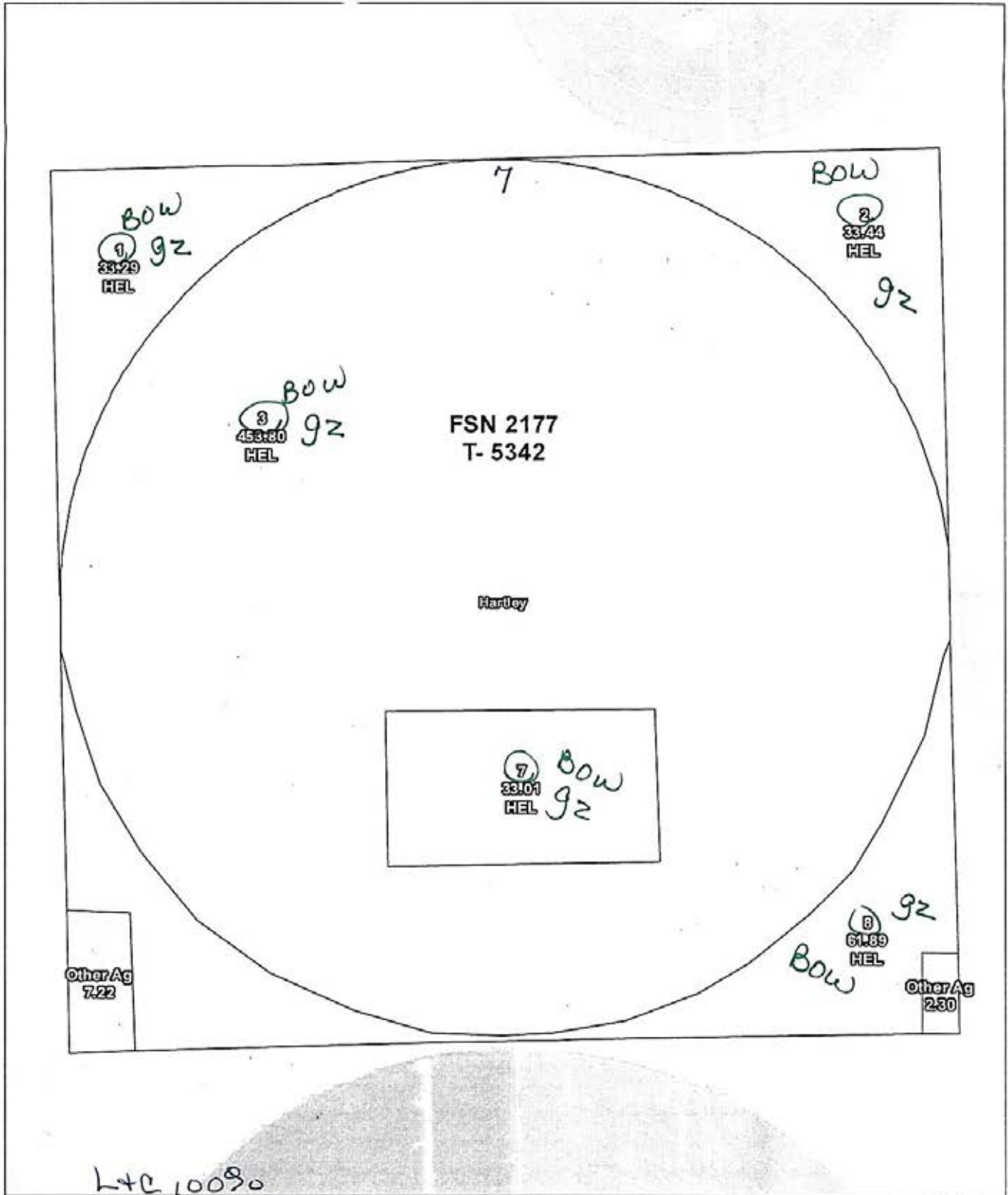
Map Created: October 14, 2015

Hartley County

0 387.5 775 Feet



# FSA AERIALS



USDA Farm: 2177  
 FSA Tract: 5342

376


**Wetland Determination Identifiers**  
 ○ Restricted Use  
 ◊ Limited Restrictions  
 □ Exempt from Conservation Compliance Provisions

Crop Year 2016

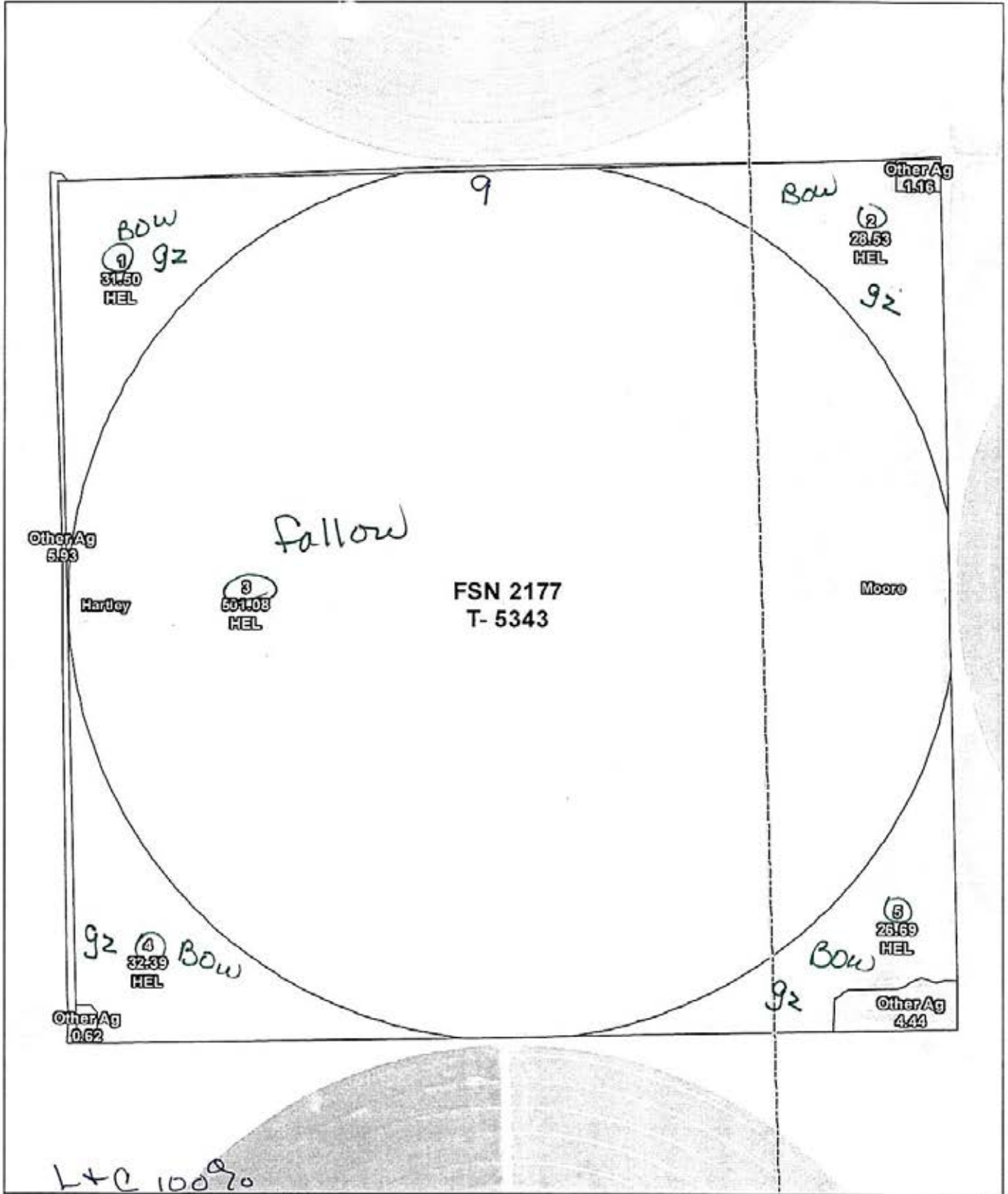
Map Created: October 14, 2015

Hartley County

Wetland identifiers do not represent the size, shape, or specific determination of the area. Refer to your original determination (CPA-026 and attached maps) for exact wetland boundaries and labels, or contact NRCS



# FSA AERIALS



USDA Farm: 2177  
 FSA Tract: 5343

374

**Wetland Determination Identifiers**

- Restricted Use
- ◻ Limited Restrictions
- Exempt from Conservation Compliance Provisions

Wetland identifiers do not represent the size, shape, or specific determination of the area. Refer to your original determination (CPA-026 and attached maps) for exact wetland boundaries and labels, or contact NRCS.

Crop Year 2016

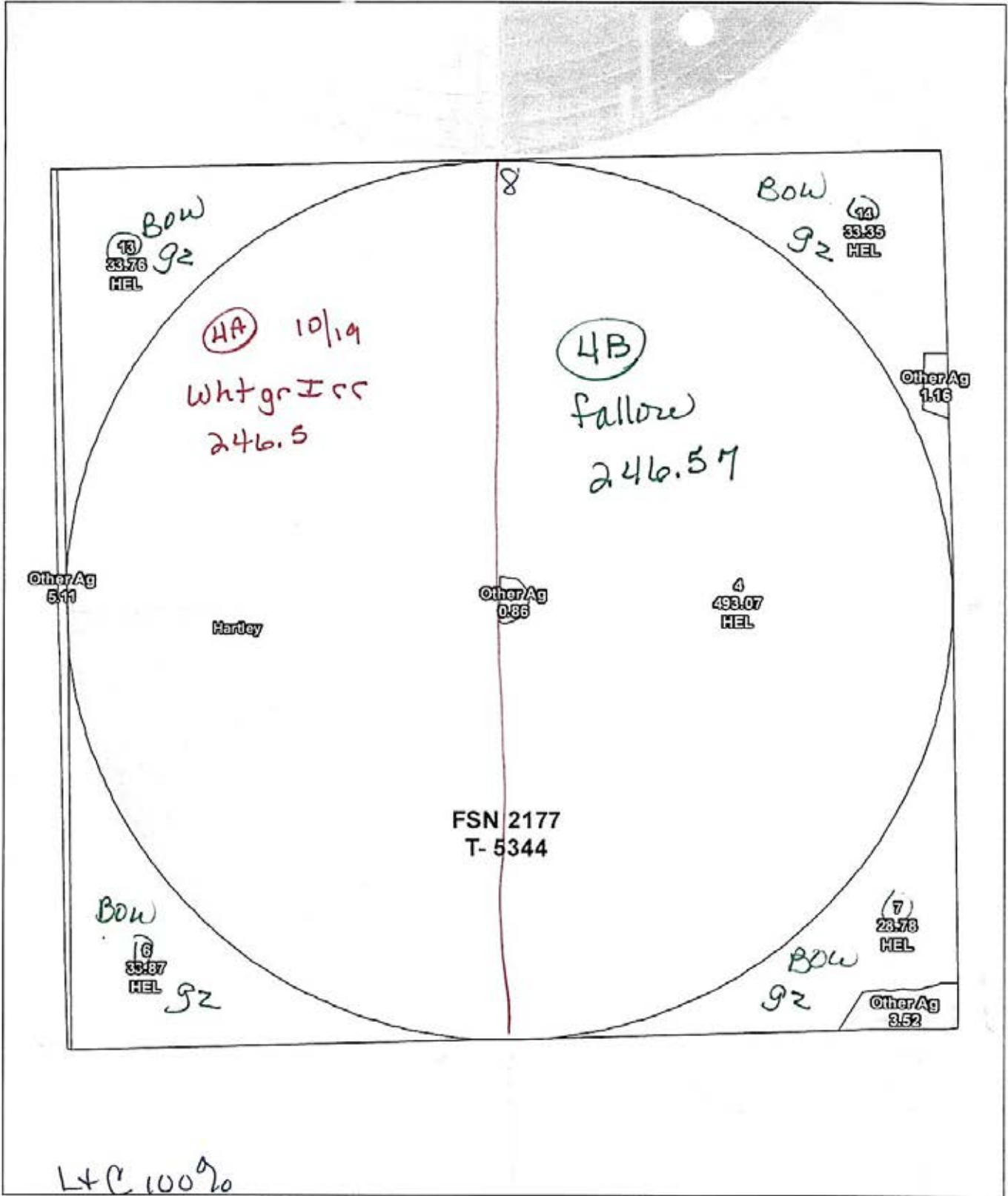
Map Created: October 14, 2015

Hartley County

0 387.5 775 Feet



# FSA AERIALS



USDA Farm: 2177  
FSA Tract: 5344

375

### Wetland Determination Identifiers

- Restricted Use
- ▽ Limited Restrictions
- Exempt from Conservation Compliance Provisions

Wetland identifiers do not represent the size, shape, or specific determination of the area. Refer to your original determination (CPA-026 and studied maps) for exact wetland boundaries and labels, or contact NRCS

Crop Year 2016

Map Created: October 14, 2015

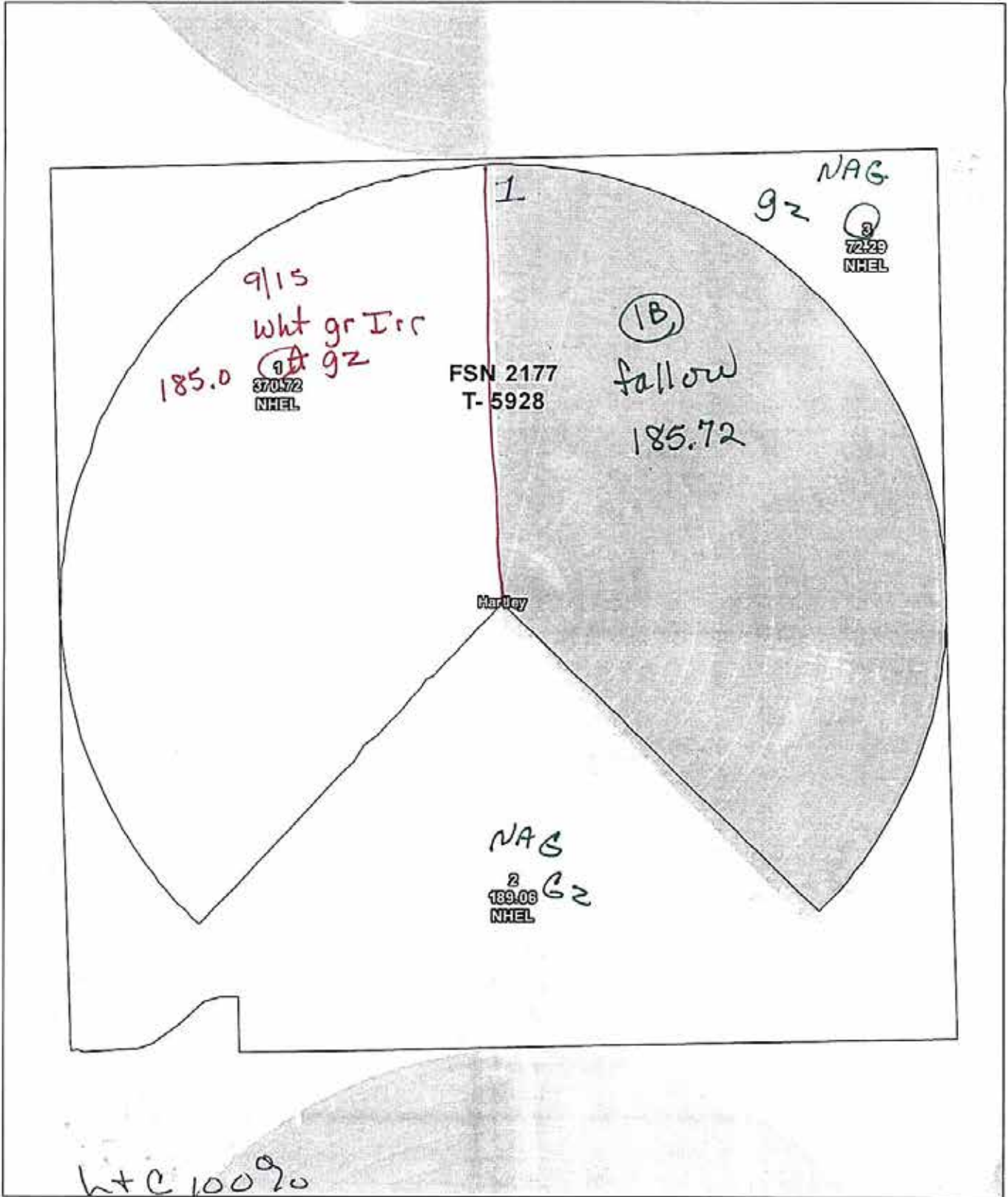
0 385 770 Feet



Hartley County



# FSA AERIALS



Farm: 2177  
Tract: 5928

423

### Wetland Determination Identifiers

- Restricted Use
- Limited Restrictions
- Exempt from Conservation Compliance Provisions

Wetland identifiers do not represent the size, shape, or precise determination of the area. Refer to your on-patrol determination (CPA-026) and attached maps for exact wetland boundaries and labels, or contact NRCS.

Crop Year 2016

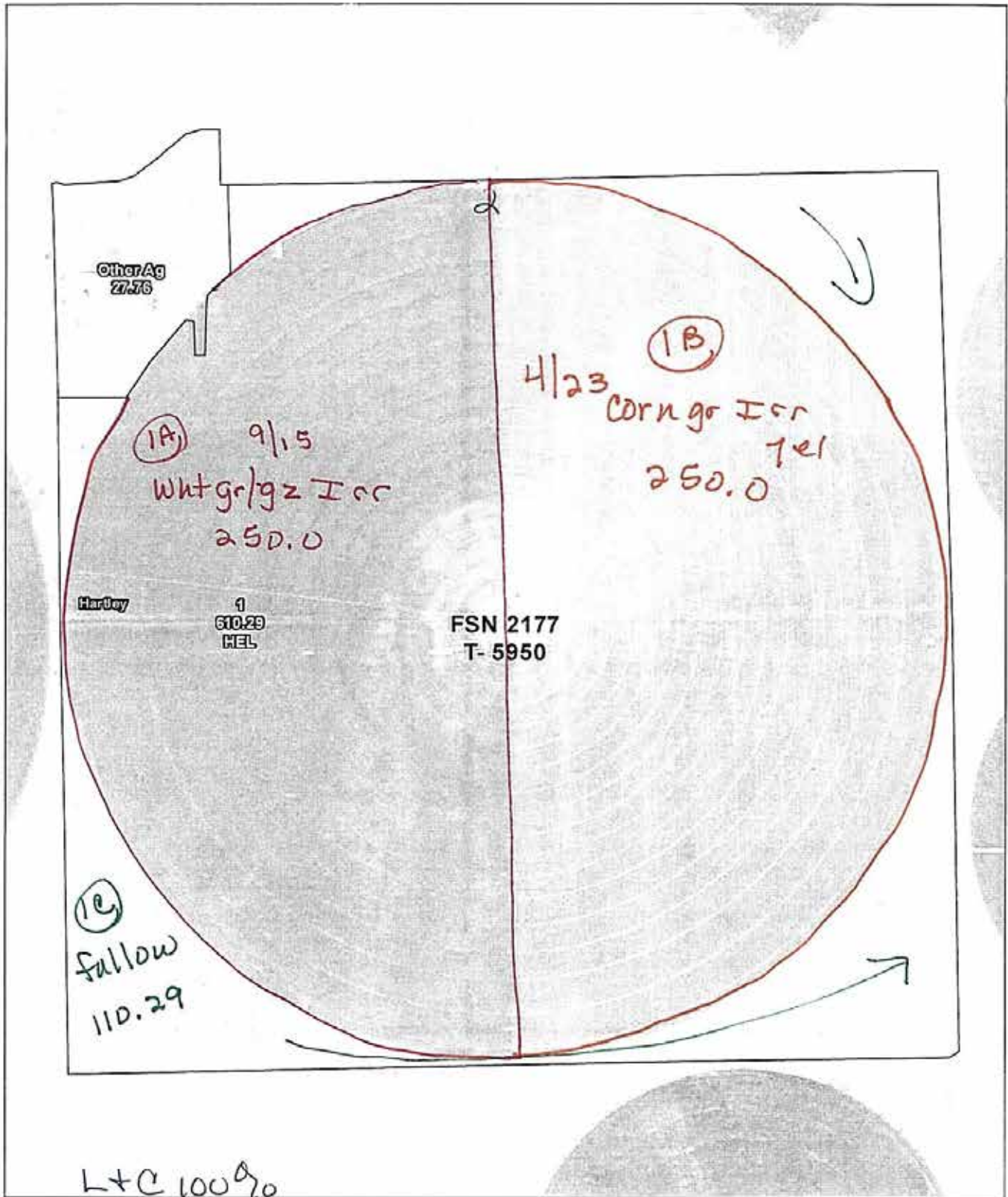
Map Created: October 14, 2015

Hartley County

0 385 770 Feet



# FSA AERIALS



Farm: 2177  
Tract: 5950

418

**Wetland Determination Identifiers**

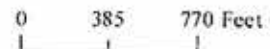
- Restricted Use
- ▽ Limited Restrictions
- Exempt from Conservation Compliance Provisions

Wetland identifiers do not represent the size, shape, or specific determination of the area. Refer to your original determination (CPA-02) and aerial map(s) for exact wetland boundaries and labels, or contact NRCS.

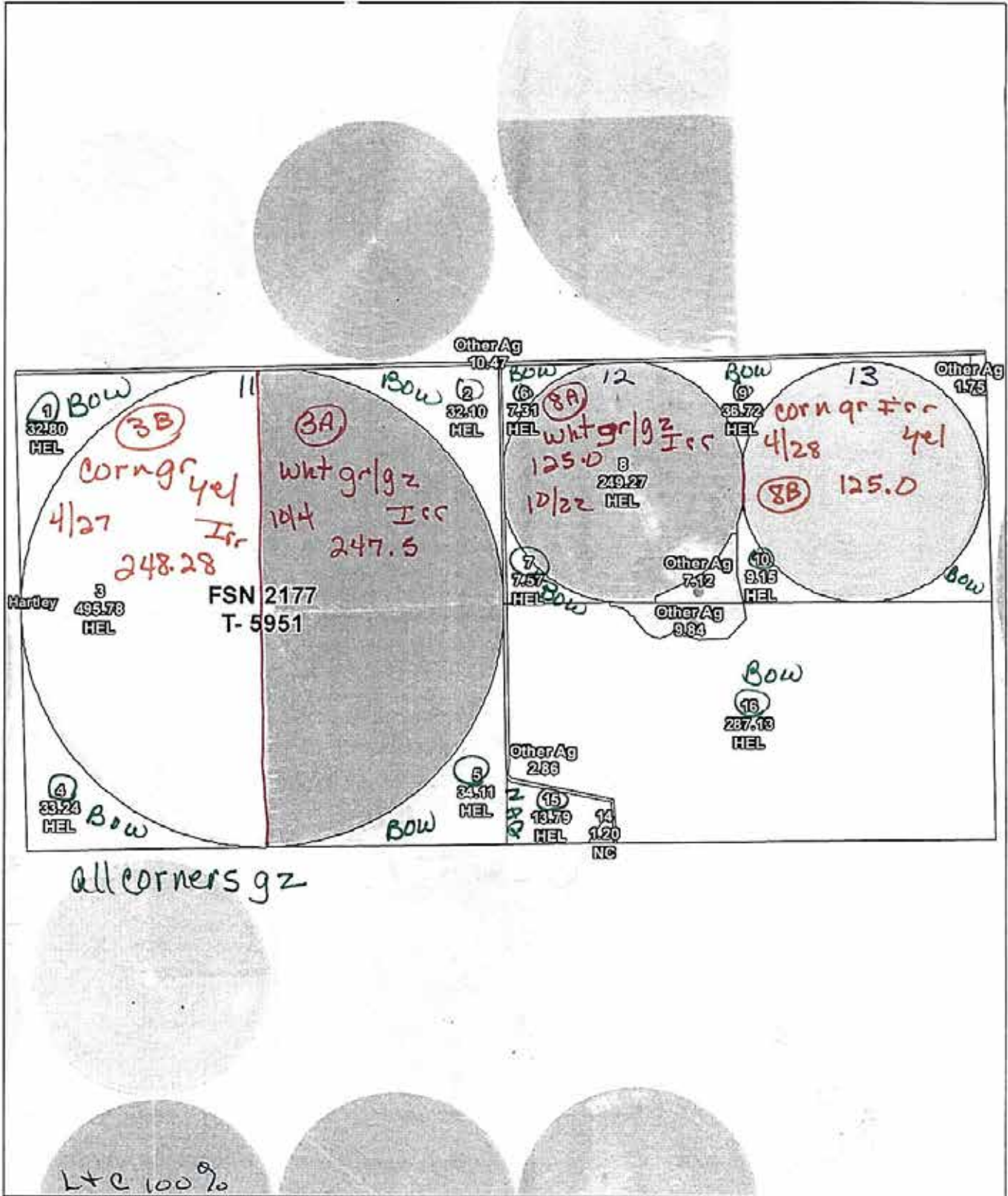
Crop Year 2016

Map Created: October 14, 2015

Hartley County



# FSA AERIALS



USDA Farm: 2177 337, 338  
 FSA Tract: 5951

Hartley County

**Wetland Determination Identifiers**  
 ● Restricted Use  
 ▼ Limited Restrictions  
 □ Exempt from Conservation Compliance Provisions

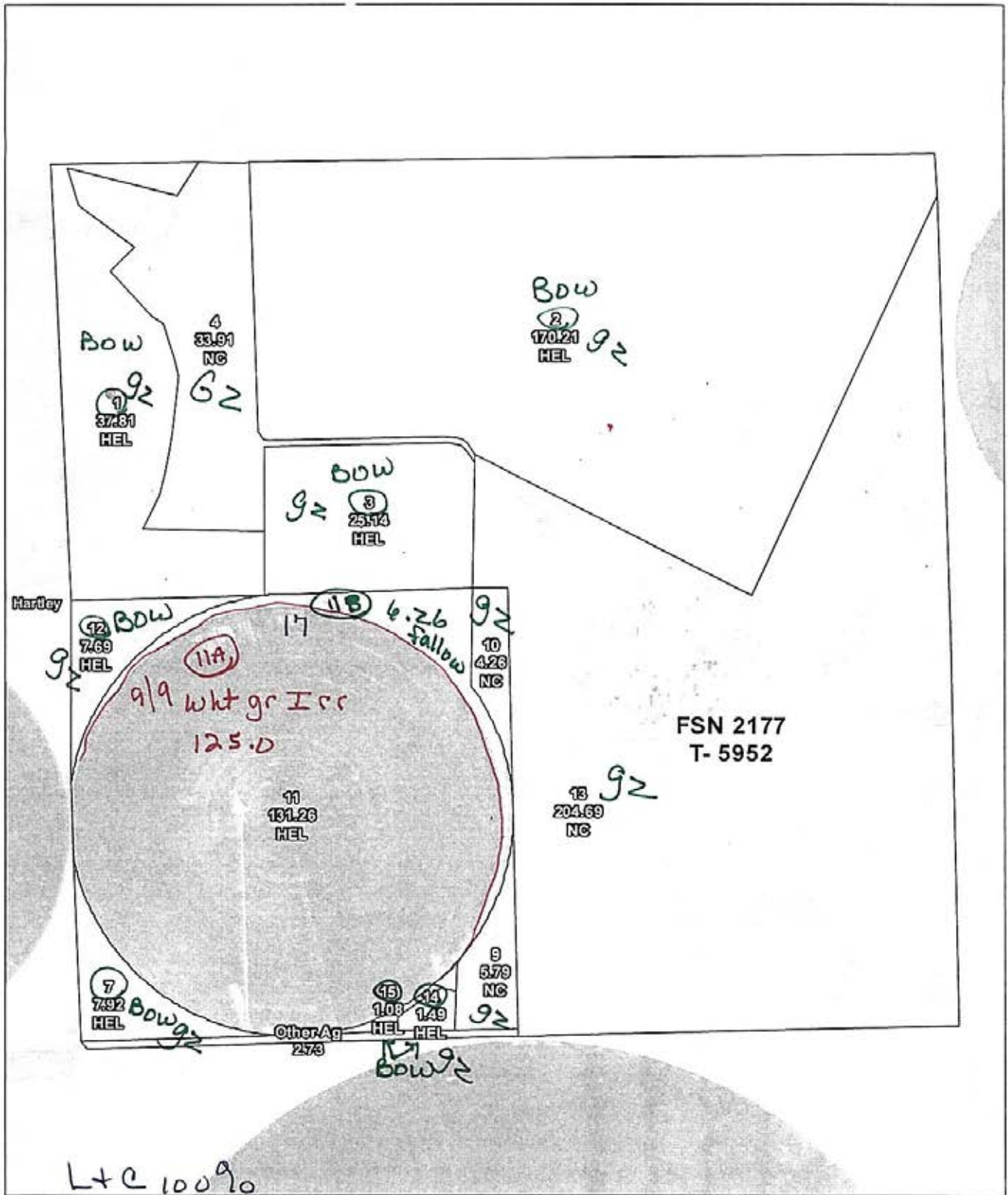
Wetland identifiers do not represent the size, shape, or specific determination of the area. Refer to your original determination (CPA-02) and attached maps for exact wetland boundaries and labels, or contact NRCS.

Crop Year 2016

Map Created: October 14, 2015



# FSA AERIALS



Farm: 2177  
Tract: 5952

335

### Wetland Determination Identifiers

- Restricted Use
- ▽ Limited Restrictions
- Exempt from Conservation Compliance Provisions

Wetland identifiers do not represent the size, shape, or specific determination of the area. Refer to your original determination (CPA-026 and attached maps) for exact wetland boundaries and labels, or contact NRCS.

Crop Year 2016

Map Created: October 14, 2015

0 387.5 775 Feet



Hartley County

# FSA 156EZ

## Hartley County & Moore County, Texas

TEXAS  
HARTLEY



United States Department of Agriculture  
Farm Service Agency

FARM : 2082

Prepared : Aug 26, 2016

Crop Year : 2016

Form: FSA-156EZ

### Abbreviated 156 Farm Record

See Page 2 for non-discriminatory Statements.

Operator Name :  
Farms Associated with Operator : 48-205-2082, 48-111-2490  
CRP Contract Number(s) : 10016A, 10017A

#### Farm Land Data

Farmland	Cropland	DCP Cropland	WBP	WRP	CRP	GRP	Sugarcane	Farm Status	Number Of Tracts
1,583.08	1,574.80	1,574.80	0.00	0.00	304.96	0.00	0.00	Active	2
State Conservation	Other Conservation	Effective DCP Cropland	Double Cropped		MPL	Acre Election	EWP	DCP Ag. Related Activity	
0.00	0.00	1,269.84	0.00		0.00	No	0.00	0.00	

#### Crop Election Choice

ARC Individual	ARC County	Price Loss Coverage
None	CORN	WHEAT

#### DCP Crop Data

Crop Name	Base Acres	CCC-505 CRP Reduction Acres	CTAP Yield	PLC Yield	HIP
Wheat	658.30	87.30	0	56	
Corn	611.40	0.00	0	183	
<b>TOTAL</b>	<b>1269.70</b>	<b>87.30</b>			

#### NOTES

Tract Number : 505  
Description : H&TC 44: 378, 380  
BIA Unit Range Number :  
HEL Status : HEL field on tract.Conservation system being actively applied  
Wetland Status : Tract does not contain a wetland  
WL Violations : None  
Owners : WILDER CORP OF DELAWARE  
Other Producers : CORNELIUS P BANMAN

#### Tract Land Data

Farm Land	Cropland	DCP Cropland	WBP	WRP	CRP	GRP	Sugarcane
1,268.33	1,261.14	1,261.14	0.00	0.00	238.52	0.00	0.00
State Conservation	Other Conservation	Effective DCP Cropland	Double Cropped	MPL	EWP	DCP Ag. Related Activity	
0.00	0.00	1,022.62	0.00	0.00	0.00	0.00	

#### DCP Crop Data

Crop Name	Base Acres	CCC-505 CRP Reduction Acres	CTAP Yield	PLC Yield
Wheat	533.48	87.30	0	56
Corn	489.00	0.00	0	183
<b>TOTAL</b>	<b>1022.48</b>	<b>87.30</b>		

#### NOTES

# FSA 156EZ

## Hartley County & Moore County, Texas

TEXAS  
HARTLEY  
Form: FSA-156EZ



United States Department of Agriculture  
Farm Service Agency

### Abbreviated 156 Farm Record

FARM : 2082  
Prepared : Aug 26, 2016  
Crop Year : 2016

**Tract Number** : 540  
**Description** : H&TC 44: W/2 381  
**BIA Unit Range Number** :  
**HEL Status** : HEL field on tract.Conservation system being actively applied  
**Wetland Status** : Tract does not contain a wetland  
**WL Violations** : None  
**Owners** : WILDER CORP OF DELAWARE  
**Other Producers** : CORNELIUS P BANMAN

#### Tract Land Data

Farm Land	Cropland	DCP Cropland	WBP	WRP	CRP	GRP	Sugarcane
314.75	313.66	313.66	0.00	0.00	66.44	0.00	0.00
State Conservation	Other Conservation	Effective DCP Cropland	Double Cropped	MPL	EWP	DCP Ag. Related Activity	
0.00	0.00	247.22	0.00	0.00	0.00	0.00	

#### DCP Crop Data

Crop Name	Base Acres	CCC-505 CRP Reduction Acres	CTAP Yield	PLC Yield
Wheat	124.82	0.00	0	56
Corn	122.40	0.00	0	183
<b>TOTAL</b>	<b>247.22</b>	<b>0.00</b>		

#### NOTES

The U.S. Department of Agriculture (USDA) prohibits discrimination against its customers, employees, and applicants for employment on the basis of race, color, national origin, age, disability, sex, gender identity, religion, reprisal, and where applicable, political beliefs, marital status, familial or parental status, sexual orientation, or all or part of an individual's income is derived from any public assistance program, or protected genetic information in employment or in any program or activity conducted or funded by the Department. (Not all prohibited bases will apply to all programs and/or employment activities.) Persons with disabilities, who wish to file a program complaint, write to the address below or if you require alternative means of communication for program information (e.g., Braille, large print, audiotape, etc.) please contact USDA's TARGET Center at (202) 720-2600 (voice and TDD). Individuals who are deaf, hard of hearing, or have speech disabilities and wish to file either an EEO or program complaint, please contact USDA through the Federal Relay Service at (800) 877-8339 or (800) 845-6136 (in Spanish).

If you wish to file a Civil Rights program complaint of discrimination, complete the USDA Program Discrimination Complaint Form, found online at [http://www.ascr.usda.gov/complaint\\_filing\\_cust.html](http://www.ascr.usda.gov/complaint_filing_cust.html), or at any USDA office, or call (866) 632-9992 to request the form. You may also write a letter containing all of the information requested in the form. Send your completed complaint form or letter by mail to U.S. Department of Agriculture, Director, Office of Adjudication, 1400 Independence Avenue, S.W., Washington, D.C. 20250-9410, by fax (202) 690-7442 or email at [program.intake@usda.gov](mailto:program.intake@usda.gov). USDA is an equal opportunity provider and employer.

# FSA 156EZ

## Hartley County & Moore County, Texas

TEXAS  
HARTLEY



United States Department of Agriculture  
Farm Service Agency

FARM : 2177  
Prepared : Aug 26, 2016  
Crop Year : 2016

Form: FSA-156EZ

### Abbreviated 156 Farm Record

See Page 10 for non-discriminatory Statements.

Operator Name :  
Farms Associated with Operator : 48-205-1624, 48-205-2028, 48-205-2092, 48-205-2149, 48-205-2171, 48-205-2177, 48-111-2564  
CRP Contract Number(s) : None

#### Farm Land Data

Farmland	Cropland	DCP Cropland	WBP	WRP	CRP	GRP	Sugarcane	Farm Status	Number Of Tracts
10,475.71	10,072.73	10,072.73	0.00	0.00	0.00	0.00	0.00	Active	15
State Conservation	Other Conservation	Effective DCP Cropland	Double Cropped		MPL	Acre Election	EWP	DCP Ag. Related Activity	
0.00	0.00	10,072.73	0.00		0.00	No	0.00	0.00	

#### Crop Election Choice

ARC Individual	ARC County	Price Loss Coverage
None	WHEAT, OATS, CORN, SORGH, SNFLR, BARLY	None

#### DCP Crop Data

Crop Name	Base Acres	CCC-505 CRP Reduction Acres	CTAP Yield	PLC Yield	HIP
Wheat	3062.90	0.00	0	44	94
Oats	4.50	0.00	0	20	
Corn	3825.90	0.00	0	180	
Grain Sorghum	1537.40	0.00	0	83	90
Sunflowers	135.00	0.00	0	2119	0
Barley	49.40	0.00	0	25	
<b>TOTAL</b>	<b>8615.10</b>	<b>0.00</b>			

#### NOTES

--

Tract Number : 541  
Description : H&TC 44: E/2 381, 382  
BIA Unit Range Number :  
HEL Status : HEL field on tract.Conservation system being actively applied  
Wetland Status : Tract does not contain a wetland  
WL Violations : None  
Owners : WILDER FARMS INC  
Other Producers : None

#### Tract Land Data

Farm Land	Cropland	DCP Cropland	WBP	WRP	CRP	GRP	Sugarcane
948.77	948.77	948.77	0.00	0.00	0.00	0.00	0.00
State Conservation	Other Conservation	Effective DCP Cropland	Double Cropped	MPL	EWP	DCP Ag. Related Activity	
0.00	0.00	948.77	0.00	0.00	0.00	0.00	

#### DCP Crop Data

Crop Name	Base Acres	CCC-505 CRP Reduction Acres	CTAP Yield	PLC Yield
Wheat	473.20	0.00	0	52
Corn	270.00	0.00	0	166
Grain Sorghum	36.00	0.00	0	32

# FSA 156EZ

## Hartley County & Moore County, Texas

TEXAS  
HARTLEY  
Form: FSA-156EZ



United States Department of Agriculture  
Farm Service Agency

### Abbreviated 156 Farm Record

FARM : 2177  
Prepared : Aug 26, 2016  
Crop Year : 2016

#### Tract 541 Continued ...

Sunflowers	90.00	0.00	0	2210
<b>TOTAL</b>	<b>869.20</b>	<b>0.00</b>		

#### NOTES

**Tract Number** : 579

**Description** : H&TC 44: 373  
**BIA Unit Range Number** :  
**HEL Status** : HEL field on tract.Conservation system being actively applied  
**Wetland Status** : Tract does not contain a wetland  
**WL Violations** : None  
**Owners** : WILDER FARMS INC  
**Other Producers** : None

#### Tract Land Data

Farm Land	Cropland	DCP Cropland	WBP	WRP	CRP	GRP	Sugarcane
636.42	633.39	633.39	0.00	0.00	0.00	0.00	0.00
State Conservation	Other Conservation	Effective DCP Cropland	Double Cropped	MPL	EWP	DCP Ag. Related Activity	
0.00	0.00	633.39	0.00	0.00	0.00	0.00	

#### DCP Crop Data

Crop Name	Base Acres	CCC-505 CRP Reduction Acres	CTAP Yield	PLC Yield
Wheat	190.00	0.00	0	57
Corn	384.00	0.00	0	197
<b>TOTAL</b>	<b>574.00</b>	<b>0.00</b>		

#### NOTES

**Tract Number** : 4801

**Description** : H&TC 44: 377  
**BIA Unit Range Number** :  
**HEL Status** : HEL field on tract.Conservation system being actively applied  
**Wetland Status** : Tract does not contain a wetland  
**WL Violations** : None  
**Owners** : WILDER FARMS INC  
**Other Producers** : None

#### Tract Land Data

Farm Land	Cropland	DCP Cropland	WBP	WRP	CRP	GRP	Sugarcane
639.65	631.08	631.08	0.00	0.00	0.00	0.00	0.00
State Conservation	Other Conservation	Effective DCP Cropland	Double Cropped	MPL	EWP	DCP Ag. Related Activity	
0.00	0.00	631.08	0.00	0.00	0.00	0.00	

#### DCP Crop Data



# FSA 156EZ

## Hartley County & Moore County, Texas

TEXAS  
HARTLEY  
Form: FSA-156EZ



United States Department of Agriculture  
Farm Service Agency

### Abbreviated 156 Farm Record

FARM : 2177  
Prepared : Aug 26, 2016  
Crop Year : 2016

#### Tract 4801 Continued ...

Crop Name	Base Acres	CCC-505 CRP Reduction Acres	CTAP Yield	PLC Yield
Wheat	111.10	0.00	0	54
Corn	240.70	0.00	0	195
Grain Sorghum	90.00	0.00	0	77
Sunflowers	30.00	0.00	0	1639
<b>TOTAL</b>	<b>471.80</b>	<b>0.00</b>		

#### NOTES

**Tract Number** : 4806

**Description** : H&TC 44: 339  
**BIA Unit Range Number** :  
**HEL Status** : HEL field on tract.Conservation system being actively applied  
**Wetland Status** : Tract does not contain a wetland  
**WL Violations** : None  
**Owners** : WILDER FARMS INC  
**Other Producers** : None

#### Tract Land Data

Farm Land	Cropland	DCP Cropland	WBP	WRP	CRP	GRP	Sugarcane
629.49	619.70	619.70	0.00	0.00	0.00	0.00	0.00
State Conservation	Other Conservation	Effective DCP Cropland	Double Cropped	MPL	EWP	DCP Ag. Related Activity	
0.00	0.00	619.70	0.00	0.00	0.00	0.00	

#### DCP Crop Data

Crop Name	Base Acres	CCC-505 CRP Reduction Acres	CTAP Yield	PLC Yield
Wheat	189.90	0.00	0	40
Corn	237.20	0.00	0	195
Grain Sorghum	122.30	0.00	0	66
Barley	28.90	0.00	0	25
<b>TOTAL</b>	<b>578.30</b>	<b>0.00</b>		

#### NOTES

**Tract Number** : 4811

**Description** : H&TC 44: 340  
**BIA Unit Range Number** :  
**HEL Status** : HEL field on tract.Conservation system being actively applied  
**Wetland Status** : Tract does not contain a wetland  
**WL Violations** : None  
**Owners** : WILDER FARMS INC  
**Other Producers** : None

# FSA 156EZ

## Hartley County & Moore County, Texas

TEXAS  
HARTLEY  
Form: FSA-156EZ



United States Department of Agriculture  
Farm Service Agency

Abbreviated 156 Farm Record

FARM : 2177  
Prepared : Aug 26, 2016  
Crop Year : 2016

### Tract Land Data

Tract 4811 Continued ...

Farm Land	Cropland	DCP Cropland	WBP	WRP	CRP	GRP	Sugarcane
633.23	620.40	620.40	0.00	0.00	0.00	0.00	0.00
State Conservation	Other Conservation	Effective DCP Cropland	Double Cropped	MPL	EWP	DCP Ag. Related Activity	
0.00	0.00	620.40	0.00	0.00	0.00	0.00	

### DCP Crop Data

Crop Name	Base Acres	CCC-505 CRP Reduction Acres	CTAP Yield	PLC Yield
Wheat	236.90	0.00	0	49
Corn	184.10	0.00	0	205
Grain Sorghum	181.00	0.00	0	92
<b>TOTAL</b>	<b>602.00</b>	<b>0.00</b>		

### NOTES

Tract Number : 4961

Description : H&TC 44: 341  
BIA Unit Range Number :  
HEL Status : HEL field on tract.Conservation system being actively applied  
Wetland Status : Tract does not contain a wetland  
WL Violations : None  
Owners : WILDER FARMS INC  
Other Producers : None

### Tract Land Data

Farm Land	Cropland	DCP Cropland	WBP	WRP	CRP	GRP	Sugarcane
647.08	639.18	639.18	0.00	0.00	0.00	0.00	0.00
State Conservation	Other Conservation	Effective DCP Cropland	Double Cropped	MPL	EWP	DCP Ag. Related Activity	
0.00	0.00	639.18	0.00	0.00	0.00	0.00	

### DCP Crop Data

Crop Name	Base Acres	CCC-505 CRP Reduction Acres	CTAP Yield	PLC Yield
Wheat	96.80	0.00	0	42
Corn	323.80	0.00	0	127
Grain Sorghum	188.30	0.00	0	78
<b>TOTAL</b>	<b>608.90</b>	<b>0.00</b>		

### NOTES

# FSA 156EZ

## Hartley County & Moore County, Texas

TEXAS  
HARTLEY  
Form: FSA-156EZ



United States Department of Agriculture  
Farm Service Agency

### Abbreviated 156 Farm Record

FARM : 2177  
Prepared : Aug 26, 2016  
Crop Year : 2016

**Tract Number** : 5290  
**Description** : H&TC 44: 333  
**BIA Unit Range Number** :  
**HEL Status** : HEL field on tract.Conservation system being actively applied  
**Wetland Status** : Tract does not contain a wetland  
**WL Violations** : None  
**Owners** : WILDER FARMS INC  
**Other Producers** : None

#### Tract Land Data

Farm Land	Cropland	DCP Cropland	WBP	WRP	CRP	GRP	Sugarcane
627.72	621.26	621.26	0.00	0.00	0.00	0.00	0.00
State Conservation	Other Conservation	Effective DCP Cropland	Double Cropped	MPL	EWP	DCP Ag. Related Activity	
0.00	0.00	621.26	0.00	0.00	0.00	0.00	

#### DCP Crop Data

Crop Name	Base Acres	CCC-505 CRP Reduction Acres	CTAP Yield	PLC Yield
Wheat	218.80	0.00	0	43
Oats	0.40	0.00	0	20
Corn	120.80	0.00	0	186
Grain Sorghum	243.50	0.00	0	94
<b>TOTAL</b>	<b>583.50</b>	<b>0.00</b>		

#### NOTES

--

**Tract Number** : 5291  
**Description** : H&TC 44: 334  
**BIA Unit Range Number** :  
**HEL Status** : HEL field on tract.Conservation system being actively applied  
**Wetland Status** : Tract does not contain a wetland  
**WL Violations** : None  
**Owners** : WILDER FARMS INC  
**Other Producers** : None

#### Tract Land Data

Farm Land	Cropland	DCP Cropland	WBP	WRP	CRP	GRP	Sugarcane
646.27	636.57	636.57	0.00	0.00	0.00	0.00	0.00
State Conservation	Other Conservation	Effective DCP Cropland	Double Cropped	MPL	EWP	DCP Ag. Related Activity	
0.00	0.00	636.57	0.00	0.00	0.00	0.00	

#### DCP Crop Data

Crop Name	Base Acres	CCC-505 CRP Reduction Acres	CTAP Yield	PLC Yield
Corn	308.80	0.00	0	205
Grain Sorghum	169.30	0.00	0	92
<b>TOTAL</b>	<b>478.10</b>	<b>0.00</b>		

# FSA 156EZ

## Hartley County & Moore County, Texas

TEXAS  
HARTLEY  
Form: FSA-156EZ



Abbreviated 156 Farm Record

FARM : 2177  
Prepared : Aug 26, 2016  
Crop Year : 2016

Tract 5291 Continued ...

### NOTES

**Tract Number** : 5342  
**Description** : H&TC 44: 376  
**BIA Unit Range Number** :  
**HEL Status** : HEL field on tract.Conservation system being actively applied  
**Wetland Status** : Tract does not contain a wetland  
**WL Violations** : None  
**Owners** : WILDER FARMS INC  
**Other Producers** : None

### Tract Land Data

Farm Land	Cropland	DCP Cropland	WBP	WRP	CRP	GRP	Sugarcane
624.95	615.43	615.43	0.00	0.00	0.00	0.00	0.00
State Conservation	Other Conservation	Effective DCP Cropland	Double Cropped	MPL	EWP	DCP Ag. Related Activity	
0.00	0.00	615.43	0.00	0.00	0.00	0.00	

### DCP Crop Data

Crop Name	Base Acres	CCC-505 CRP Reduction Acres	CTAP Yield	PLC Yield
Wheat	51.70	0.00	0	39
<b>TOTAL</b>	<b>51.70</b>	<b>0.00</b>		

### NOTES

**Tract Number** : 5343  
**Description** : H&TC 44: 374  
**BIA Unit Range Number** :  
**HEL Status** : HEL field on tract.Conservation system being actively applied  
**Wetland Status** : Tract does not contain a wetland  
**WL Violations** : None  
**Owners** : WILDER FARMS INC  
**Other Producers** : None

### Tract Land Data

Farm Land	Cropland	DCP Cropland	WBP	WRP	CRP	GRP	Sugarcane
632.34	620.19	620.19	0.00	0.00	0.00	0.00	0.00
State Conservation	Other Conservation	Effective DCP Cropland	Double Cropped	MPL	EWP	DCP Ag. Related Activity	
0.00	0.00	620.19	0.00	0.00	0.00	0.00	

### DCP Crop Data

Crop Name	Base Acres	CCC-505 CRP Reduction Acres	CTAP Yield	PLC Yield
Wheat	171.50	0.00	0	49
Oats	4.00	0.00	0	20

# FSA 156EZ

## Hartley County & Moore County, Texas

TEXAS  
HARTLEY  
Form: FSA-156EZ



Abbreviated 156 Farm Record

FARM : 2177  
Prepared : Aug 26, 2016  
Crop Year : 2016

### Tract 5343 Continued ...

Corn	170.20	0.00	0	197
Grain Sorghum	225.30	0.00	0	91

**TOTAL** 571.00 0.00

#### NOTES

**Tract Number** : 5344

**Description** : H&TC 44: 375  
**BIA Unit Range Number** :  
**HEL Status** : HEL field on tract.Conservation system being actively applied  
**Wetland Status** : Tract does not contain a wetland  
**WL Violations** : None  
**Owners** : WILDER FARMS INC  
**Other Producers** : None

#### Tract Land Data

Farm Land	Cropland	DCP Cropland	WBP	WRP	CRP	GRP	Sugarcane
633.48	622.83	622.83	0.00	0.00	0.00	0.00	0.00
State Conservation	Other Conservation	Effective DCP Cropland	Double Cropped	MPL	EWP	DCP Ag. Related Activity	
0.00	0.00	622.83	0.00	0.00	0.00	0.00	

#### DCP Crop Data

Crop Name	Base Acres	CCC-505 CRP Reduction Acres	CTAP Yield	PLC Yield
Wheat	190.20	0.00	0	50
Corn	249.80	0.00	0	160
Grain Sorghum	69.60	0.00	0	84
Barley	20.50	0.00	0	25

**TOTAL** 530.10 0.00

#### NOTES

**Tract Number** : 5928

**Description** : H&TC 44: 423  
**BIA Unit Range Number** :  
**HEL Status** : NHEL: No agricultural commodity planted on undetermined fields  
**Wetland Status** : Tract does not contain a wetland  
**WL Violations** : None  
**Owners** : WILDER FARMS INC  
**Other Producers** : None

#### Tract Land Data

Farm Land	Cropland	DCP Cropland	WBP	WRP	CRP	GRP	Sugarcane
632.07	632.07	632.07	0.00	0.00	0.00	0.00	0.00

# FSA 156EZ

## Hartley County & Moore County, Texas

TEXAS  
HARTLEY  
Form: FSA-156EZ



United States Department of Agriculture  
Farm Service Agency

Abbreviated 156 Farm Record

FARM : 2177  
Prepared : Aug 26, 2016  
Crop Year : 2016

Tract 5928 Continued ...

State Conservation	Other Conservation	Effective DCP Cropland	Double Cropped	MPL	EWP	DCP Ag. Related Activity
0.00	0.00	632.07	0.00	0.00	0.00	0.00

DCP Crop Data

Crop Name	Base Acres	CCC-505 CRP Reduction Acres	CTAP Yield	PLC Yield
Wheat	292.30	0.00	0	18
Corn	321.40	0.00	0	177
Grain Sorghum	15.00	0.00	0	21

**TOTAL** 628.70 0.00

NOTES

Tract Number : 5950

Description : H&TC 44: 418  
BIA Unit Range Number :  
HEL Status : HEL field on tract.Conservation system being actively applied  
Wetland Status : Tract does not contain a wetland  
WL Violations : None  
Owners : WILDER FARMS INC  
Other Producers : None

Tract Land Data

Farm Land	Cropland	DCP Cropland	WBP	WRP	CRP	GRP	Sugarcane
638.05	610.29	610.29	0.00	0.00	0.00	0.00	0.00

State Conservation	Other Conservation	Effective DCP Cropland	Double Cropped	MPL	EWP	DCP Ag. Related Activity
0.00	0.00	610.29	0.00	0.00	0.00	0.00

DCP Crop Data

Crop Name	Base Acres	CCC-505 CRP Reduction Acres	CTAP Yield	PLC Yield
Wheat	177.00	0.00	0	50
Corn	345.00	0.00	0	195

**TOTAL** 522.00 0.00

NOTES

Tract Number : 5951

Description : H&TC 44: 337, 338  
BIA Unit Range Number :  
HEL Status : HEL field on tract.Conservation system being actively applied  
Wetland Status : Tract contains a wetland or farmed wetland  
WL Violations : None  
Owners : WILDER FARMS INC  
Other Producers : None

# FSA 156EZ

## Hartley County & Moore County, Texas

TEXAS  
HARTLEY  
Form: FSA-156EZ



United States Department of Agriculture  
Farm Service Agency

Abbreviated 156 Farm Record

FARM : 2177  
Prepared : Aug 26, 2016  
Crop Year : 2016

**Tract 5951 Continued ...**

**Tract Land Data**

Farm Land	Cropland	DCP Cropland	WBP	WRP	CRP	GRP	Sugarcane
1,272.21	1,238.97	1,238.97	0.00	0.00	0.00	0.00	0.00
State Conservation	Other Conservation	Effective DCP Cropland	Double Cropped	MPL	EWP	DCP Ag. Related Activity	
0.00	0.00	1,238.97	0.00	0.00	0.00	0.00	

**DCP Crop Data**

Crop Name	Base Acres	CCC-505 CRP Reduction Acres	CTAP Yield	PLC Yield
Wheat	490.30	0.00	0	43
Oats	0.10	0.00	0	20
Corn	503.10	0.00	0	179
Grain Sorghum	154.70	0.00	0	81
Sunflowers	15.00	0.00	0	2530
<b>TOTAL</b>	<b>1163.20</b>	<b>0.00</b>		

**NOTES**

**Tract Number** : 5952

**Description** : H&TC 44: 335  
**BIA Unit Range Number** :  
**HEL Status** : HEL field on tract.Conservation system being actively applied  
**Wetland Status** : Tract contains a wetland or farmed wetland  
**WL Violations** : None  
**Owners** : WILDER FARMS INC  
**Other Producers** : None

**Tract Land Data**

Farm Land	Cropland	DCP Cropland	WBP	WRP	CRP	GRP	Sugarcane
633.98	382.60	382.60	0.00	0.00	0.00	0.00	0.00
State Conservation	Other Conservation	Effective DCP Cropland	Double Cropped	MPL	EWP	DCP Ag. Related Activity	
0.00	0.00	382.60	0.00	0.00	0.00	0.00	

**DCP Crop Data**

Crop Name	Base Acres	CCC-505 CRP Reduction Acres	CTAP Yield	PLC Yield
Wheat	173.20	0.00	0	31
Corn	167.00	0.00	0	139
Grain Sorghum	42.40	0.00	0	62
<b>TOTAL</b>	<b>382.60</b>	<b>0.00</b>		

**NOTES**

# FSA 156EZ

## Hartley County & Moore County, Texas

TEXAS  
HARTLEY  
Form: FSA-156EZ



United States Department of Agriculture  
Farm Service Agency

Abbreviated 156 Farm Record

FARM : 2177  
Prepared : Aug 26, 2016  
Crop Year : 2016

*The U.S. Department of Agriculture (USDA) prohibits discrimination against its customers, employees, and applicants for employment on the basis of race, color, national origin, age, disability, sex, gender identity, religion, reprisal, and where applicable, political beliefs, marital status, familial or parental status, sexual orientation, or all or part of an individual's income is derived from any public assistance program, or protected genetic information in employment or in any program or activity conducted or funded by the Department. (Not all prohibited bases will apply to all programs and/or employment activities.) Persons with disabilities, who wish to file a program complaint, write to the address below or if you require alternative means of communication for program information (e.g., Braille, large print, audiotape, etc.) please contact USDA's TARGET Center at (202) 720-2600 (voice and TDD). Individuals who are deaf, hard of hearing, or have speech disabilities and wish to file either an EEO or program complaint, please contact USDA through the Federal Relay Service at (800) 877-8339 or (800) 845-6136 (in Spanish).*

*If you wish to file a Civil Rights program complaint of discrimination, complete the USDA Program Discrimination Complaint Form, found online at [http://www.ascr.usda.gov/complaint\\_filing\\_cust.html](http://www.ascr.usda.gov/complaint_filing_cust.html), or at any USDA office, or call (866) 632-9992 to request the form. You may also write a letter containing all of the information requested in the form. Send your completed complaint form or letter by mail to U.S. Department of Agriculture, Director, Office of Adjudication, 1400 Independence Avenue, S.W., Washington, D.C. 20250-9410, by fax (202) 690-7442 or email at [program.intake@usda.gov](mailto:program.intake@usda.gov). USDA is an equal opportunity provider and employer.*



# **COUNTY TAX INFORMATION**

# COUNTY TAX INFORMATION

## Hartley County, TX

8/10/2016

Property Information



[Home](#) [Return to Search](#) [Print](#)

Property Year 2016 [Tax Summary](#)

Information Updated 8/10/2016

Property ID: R000009803 Geo ID: 11230121444182

[< Previous Property](#) 25 / 30 [Next Property >](#)

**\*\* Property Alert \*\* This property's 2016 value(s) are preliminary and un-certified.**

### Property Details

#### Ownership

WILDER FARMS INC  
2536 COUNTRYSIDE BLVD  
CLEARWATER, FL 33763-1633

Ownership Interest: 1.0000000

102 16.097W

#### Available Actions

[File Notice of Protest for this Property](#)

\* Protest is date sensitive. Please refer to the protest deadline on the Notice of Appraised Value.

#### Qualified Exemptions

Not Applicable

#### Legal Information

Legal: Acres: 3.000, Lot: 00418, Blk: 00044, Subd: H&TC, H&TC;BLOCK 44;SECTION 418

Situs: Not Applicable

### Property Valuation History

Values by Year		2016	2015	2014	2013	2012	n/a
Improvements	+	\$14,900	\$14,900	\$14,070	\$14,070	\$13,610	\$0
Land	+	\$0	\$0	\$0	\$0	\$0	\$0
Production Market	+	\$930	\$930	\$930	\$930	\$930	\$0
Personal	+	\$0	\$0	\$0	\$0	\$0	\$0
Mineral	+	\$0	\$0	\$0	\$0	\$0	\$0
Total Market	=	\$15,830	\$15,830	\$15,000	\$15,000	\$14,540	\$0
Agricultural Loss	-	\$740	\$740	\$740	\$740	\$740	\$0
Homeslead Cap Loss	-	\$0	\$0	\$0	\$0	\$0	\$0
Total Assessed	=	\$15,090	\$15,090	\$14,260	\$14,260	\$13,800	\$0

# COUNTY TAX INFORMATION

## Hartley County, TX

8/10/2016

### Property Information

**Improvement / Buildings** Improvement Value: N/A

Group Sequence	Code	Building Description	Year Built	Square Footage	Perimeter Footage
15589	STG-2	STORAGE		640	104
15590	ESISDPL	FB EQUIP SHED IMP CL D POLE L		1,352	156
15591	FBQSL	FB QUONSET UTL CLASS S L		4,000	280
15592	STG-2	PREFAB STORAGE GR 2		1,200	140
15593	ESISDPL	FB EQUIP SHED IMP CL D POLE L		1,200	160
15594	FARM GBPF	GRAIN BIN		23,000	
15595	GRAIN LEG	GRAIN LEG		80	
15596	TANK DROP	TANK LOADING W/DROP		4,000	
15597	STG-3	PREFAB STORAGE GR 3		600	100
15598	STG-2	PREFAB STORAGE GR 2		96	40

**Land Details** Market Value: N/A Production Market Value: N/A Production Value: N/A

Land Code	Acres	Sq. Ft.	Front Ft.	Rear Ft.	Depth	Mkt. Value	Prd. Value
SPAG-1	3.000	130,680	0	0		N/A	N/A

### Deed History

Sold By	Volume	Page	Deed Date	Instrument
JOHNSON JESSIE HERRING ESTATE TRUST NO 1			6/30/2015	2015106234
KASPER LAND & CATTLE TEXAS LLC			6/30/2015	2015106234
JOHNSON JESSIE HERRING ESTATE TRUST NO 1			6/30/2015	2015106232
KASPER LAND & CATTLE TEXAS LLC			12/16/2014	WD 105540
KASPER LAND & CATTLE TEXAS LLC			12/16/2014	WD 105540
COPELAND BOBBY	111	476	10/31/2008	96661
LASLEY J A	28	549	2/6/1995	WD78172

### Property Tax Estimation by Entity / Jurisdiction

Code	Description	Taxable Value	Tax Rate per \$100	Tax Factor applied to Taxable Value	Estimated Tax
02	HARTLEY COUNTY	15,090	\$0.365	0.00365	\$55.08
04	NORTH PLAINS GCD	15,090	\$0.026829	0.00026829	\$4.05
06	DAL/HARTLEY HOSPITAL	15,090	\$0.175	0.00175	\$26.41
22	HARTLEY ISD	15,090	\$1.308	0.01308	\$197.38
<b>Total Estimation</b>			<b>\$1.874829</b>	<b>0.01874829</b>	<b>\$282.92</b>

The above property tax estimation is not a tax bill. Do not pay.  
[Click here to view actual Property Tax Bill.](#)

Southwest Data Solutions provides this information "as is" without warranty of any kind.  
 Southwest Data Solutions is not responsible for any errors or omissions.

# COUNTY TAX INFORMATION

## Hartley County, TX

8/10/2016

Property Information



[Home](#) [Return to Search](#) [Print](#)

Property Year 2016 [Tax Summary](#)

Information Updated 8/10/2016

Property ID: R000001849 Geo ID: 11230121444181

< Previous Property 14 / 30 Next Property >

**\*\* Property Alert \*\* This property's 2016 value(s) are preliminary and un-certified.**

### Property Details

#### Ownership

WILDER FARMS INC  
2536 COUNTRYSIDE BLVD  
CLEARWATER, FL 33763-1633

Ownership Interest: 1.0000000

#### Available Actions

[File Notice of Protest for this Property](#)

\* Protest is date sensitive. Please refer to the protest deadline on the Notice of Appraised Value.

#### Qualified Exemptions

Not Applicable

#### Legal Information

Legal: Acres: 637.000, Lot: 00418, Blk: 00044, Subd: H&TC, H&TC;BLOCK 44;SECTION 418

Situs: Not Applicable

### Property Valuation History

Values by Year		2016	2015	2014	2013	2012	n/a
Improvements	+	\$0	\$0	\$0	\$0	\$0	\$0
Land	+	\$0	\$0	\$0	\$0	\$0	\$0
Production Market	+	\$799,380	\$830,800	\$830,800	\$830,800	\$678,880	\$0
Personal	+	\$0	\$0	\$0	\$0	\$0	\$0
Mineral	+	\$0	\$0	\$0	\$0	\$0	\$0
Total Market	=	\$799,380	\$830,800	\$830,800	\$830,800	\$678,880	\$0
Agricultural Loss	-	\$532,280	\$559,900	\$569,110	\$545,020	\$400,550	\$0
Homestead Cap Loss	-	\$0	\$0	\$0	\$0	\$0	\$0
Total Assessed	=	\$267,100	\$270,900	\$261,690	\$285,780	\$278,330	\$0

# COUNTY TAX INFORMATION

## Hartley County, TX

8/10/2016

### Property Information

**Improvement / Buildings** Improvement Value: N/A

Group Sequence	Code	Building Description	Year Built	Square Footage	Perimeter Footage
----------------	------	----------------------	------------	----------------	-------------------

**Land Details** Market Value: N/A Production Market Value: N/A Production Value: N/A

Land Code	Acre	Sq. Ft.	Front Ft.	Rear Ft.	Depth	Mkt. Value	Prd. Value
IF-1	323.000	14,069,880	0	0		N/A	N/A
IF-2	177.000	7,710,120	0	0		N/A	N/A
G-2	137.000	5,967,720	0	0		N/A	N/A

### Deed History

Sold By	Volume	Page	Deed Date	Instrument
JOHNSON JESSIE HERRING ESTATE TRUST NO 1			6/30/2015	2015106234
KASPER LAND & CATTLE TEXAS LLC			6/30/2015	2015106234
JOHNSON JESSIE HERRING ESTATE TRUST NO 1			6/30/2015	2015106232
KASPER LAND & CATTLE TEXAS LLC			12/16/2014	WD 105540
KASPER LAND & CATTLE TEXAS LLC			12/16/2014	WD 105540
COPELAND BOBBY	111	476	10/31/2008	96661
LASLEY J A (40ACS)	28	549	2/6/1995	WD78172
COPELAND MRS RAY R	13	790	4/24/1991	WD/73970

### Property Tax Estimation by Entity / Jurisdiction

Code	Description	Taxable Value	Tax Rate per \$100	Tax Factor applied to Taxable Value	Estimated Tax
02	HARTLEY COUNTY	267,100	\$0.365	0.00365	\$974.92
04	NORTH PLAINS GCD	267,100	\$0.026829	0.00026829	\$71.66
06	DAL/HARTLEY HOSPITAL	267,100	\$0.175	0.00175	\$467.42
22	HARTLEY ISD	267,100	\$1.308	0.01308	\$3,493.67
<b>Total Estimation</b>			<b>\$1.874829</b>	<b>0.01874829</b>	<b>\$5,007.67</b>

The above property tax estimation is not a tax bill. Do not pay.  
[Click here to view actual Property Tax Bill.](#)

Southwest Data Solutions provides this information "as is" without warranty of any kind.  
 Southwest Data Solutions is not responsible for any errors or omissions.

# COUNTY TAX INFORMATION

## Hartley County, TX

8/10/2016

Property Information



[Home](#) [Return to Search](#) [Print](#)

Property Year 2016 [Tax Summary](#)

Information Updated 8/10/2016

Property ID: R000001854 Geo ID: 1123012144423

[< Previous Property](#) 15 / 30 [Next Property >](#)

**\*\* Property Alert \*\* This property's 2016 value(s) are preliminary and un-certified.**

### Property Details

#### Ownership

WILDER FARMS INC  
2536 COUNTRYSIDE BLVD  
CLEARWATER, FL 33763-1633

Ownership Interest: 1.0000000

#### Available Actions

[File Notice of Protest for this Property](#)

\* Protest is date sensitive. Please refer to the protest deadline on the Notice of Appraised Value.

#### Qualified Exemptions

Not Applicable

#### Legal Information

Legal: Acres: 640.000, Lot: 00423, Blk: 00044, Subd: H&TC, H&TC:BLOCK 44;SECTION 423

Situs: Not Applicable

### Property Valuation History

Values by Year		2016	2015	2014	2013	2012	n/a
Improvements	+	\$0	\$0	\$0	\$0	\$0	\$0
Land	+	\$0	\$0	\$0	\$0	\$0	\$0
Production Market	+	\$781,350	\$766,900	\$766,900	\$760,700	\$660,100	\$0
Personal	+	\$0	\$0	\$0	\$0	\$0	\$0
Mineral	+	\$0	\$0	\$0	\$0	\$0	\$0
Total Market	=	\$781,350	\$766,900	\$766,900	\$760,700	\$660,100	\$0
Agricultural Loss	-	\$529,710	\$520,030	\$527,710	\$499,970	\$398,530	\$0
Homestead Cap Loss	-	\$0	\$0	\$0	\$0	\$0	\$0
Total Assessed	=	\$251,640	\$246,870	\$239,190	\$260,730	\$261,570	\$0

# COUNTY TAX INFORMATION

## Hartley County, TX

8/10/2016

### Property Information

Improvement / Buildings Improvement Value: N/A

Group Sequence	Code	Building Description	Year Built	Square Footage	Perimeter Footage
----------------	------	----------------------	------------	----------------	-------------------

Land Details Market Value: N/A Production Market Value: N/A Production Value: N/A

Land Code	Acres	Sq. Ft.	Front Ft.	Rear Ft.	Depth	Mkt. Value	Prd. Value
IF-1	98.000	4,268,880	0	0		N/A	N/A
IF-2	342.000	14,897,520	0	0		N/A	N/A
IF-3	60.000	2,613,600	0	0		N/A	N/A
G-3	78.000	3,397,680	0	0		N/A	N/A
G-6	62.000	2,700,720	0	0		N/A	N/A

### Deed History

Sold By	Volume	Page	Deed Date	Instrument
JOHNSON JESSIE HERRING ESTATE TRUST NO 1			6/30/2015	2015106234
KASPER LAND & CATTLE TEXAS LLC			6/30/2015	2015106234
JOHNSON JESSIE HERRING ESTATE TRUST NO 1			6/30/2015	2015106232
KASPER LAND & CATTLE TEXAS LLC			12/16/2014	WD 105540
KASPER LAND & CATTLE TEXAS LLC			12/16/2014	WD 105540
COPELAND BOBBY	111	476	10/31/2008	96661
SCHMID FAMILY TRUST	20	342	4/5/1993	SPWD75968
SCHMID PROPERTIES	3	21	4/22/1987	WD
BURNER JESS	140	517	2/1/1985	WD
COPELAND MIKE 50%	111	373	10/28/2008	96647

### Property Tax Estimation by Entity / Jurisdiction

Code	Description	Taxable Value	Tax Rate per \$100	Tax Factor applied to Taxable Value	Estimated Tax
02	HARTLEY COUNTY	251,640	\$0.365	0.00365	\$918.49
04	NORTH PLAINS GCD	251,640	\$0.026829	0.0026829	\$67.51
06	DAL/HARTLEY HOSPITAL	251,640	\$0.175	0.00175	\$440.37
22	HARTLEY ISD	251,640	\$1.308	0.01308	\$3,291.45
<b>Total Estimation</b>			<b>\$1.874829</b>	<b>0.01874829</b>	<b>\$4,717.82</b>

The above property tax estimation is not a tax bill. Do not pay.

[Click here to view actual Property Tax Bill.](#)

Southwest Data Solutions provides this information "as is" without warranty of any kind.  
Southwest Data Solutions is not responsible for any errors or omissions.

# COUNTY TAX INFORMATION

## Hartley County, TX

8/10/2016

Property Information



[Home](#) [Return to Search](#) [Print](#)

Property Year 2016 [Tax Summary](#)

Information Updated 8/10/2016

Property ID: R000001839 Geo ID: 1123012144382

< Previous Property 13 / 30 Next Property >

**\*\* Property Alert \*\* This property's 2016 value(s) are preliminary and un-certified.**

### Property Details

#### Ownership

WILDER FARMS INC  
2536 COUNTRYSIDE BLVD  
CLEARWATER, FL 33763-1633  
Ownership Interest: 1.0000000

#### Available Actions

[File Notice of Protest for this Property](#)

\* Protest is date sensitive. Please refer to the protest deadline on the Notice of Appraised Value.

#### Qualified Exemptions

Not Applicable

#### Legal Information

Legal: Acres: 640.000, Lot: 00382, Blk: 00044, Subd: H&TC, H&TC,BLOCK 44;SECTION 382

Situs: Not Applicable

### Property Valuation History

Values by Year		2016	2015	2014	2013	2012	n/a
Improvements	+	\$0	\$0	\$0	\$0	\$0	\$0
Land	+	\$0	\$0	\$0	\$0	\$0	\$0
Production Market	+	\$813,000	\$820,000	\$820,000	\$820,000	\$702,000	\$0
Personal	+	\$0	\$0	\$0	\$0	\$0	\$0
Mineral	+	\$0	\$0	\$0	\$0	\$0	\$0
Total Market	=	\$813,000	\$820,000	\$820,000	\$820,000	\$702,000	\$0
Agricultural Loss	-	\$537,000	\$569,800	\$581,180	\$556,280	\$438,280	\$0
Homestead Cap Loss	-	\$0	\$0	\$0	\$0	\$0	\$0
Total Assessed	=	\$276,000	\$250,200	\$238,820	\$263,720	\$263,720	\$0



# COUNTY TAX INFORMATION

## Hartley County, TX

8/10/2016

### Property Information

*Improvement / Buildings Improvement Value: N/A*

Group Sequence	Code	Building Description	Year Built	Square Footage	Perimeter Footage
----------------	------	----------------------	------------	----------------	-------------------

*Land Details Market Value: N/A Production Market Value: N/A Production Value: N/A*

Land Code	Acres	Sq. Ft.	Front Ft.	Rear Ft.	Depth	Mkt. Value	Prd. Value
IF-1	500.000	21,780,000	0	0		N/A	N/A
G-1	140.000	6,098,400	0	0		N/A	N/A

### Deed History

Sold By	Volume	Page	Deed Date	Instrument
JOHNSON JESSIE HERRING ESTATE TRUST NO 1			6/30/2015	2015106234
KASPER LAND & CATTLE TEXAS LLC			6/30/2015	2015106234
JOHNSON JESSIE HERRING ESTATE TRUST NO 1			6/30/2015	2015106232
KASPER LAND & CATTLE TEXAS LLC			12/16/2014	WD 105540
KASPER LAND & CATTLE TEXAS LLC			12/16/2014	WD 105540
BRILLHART G & J INC	113	312	1/27/2009	97014
BRILLHART, GENE	136	506	11/9/1982	WD

### Property Tax Estimation by Entity / Jurisdiction

Code	Description	Taxable Value	Tax Rate per \$100	Tax Factor applied to Taxable Value	Estimated Tax
02	HARTLEY COUNTY	276,000	\$0.365	0.00365	\$1,007.40
04	NORTH PLAINS GCD	276,000	\$0.026829	0.00026829	\$74.05
06	DAL/HARTLEY HOSPITAL	276,000	\$0.175	0.00175	\$483.00
22	HARTLEY ISD	276,000	\$1.308	0.01308	\$3,610.08
<b>Total Estimation</b>			<b>\$1.874829</b>	<b>0.01874829</b>	<b>\$5,174.53</b>

The above property tax estimation is not a tax bill. Do not pay.  
[Click here to view actual Property Tax Bill.](#)

Southwest Data Solutions provides this information "as is" without warranty of any kind.  
 Southwest Data Solutions is not responsible for any errors or omissions.

# COUNTY TAX INFORMATION

## Hartley County, TX

8/10/2016

Property Information



[Home](#) [Return to Search](#) [Print](#)

Property Year 2016 [Tax Summary](#)

Information Updated 8/10/2016

Property ID: R000002301 Geo ID: 11330121443812

[Previous Property](#) 23 / 30 [Next Property](#)

**\*\* Property Alert \*\* This property's 2016 value(s) are preliminary and un-certified.**

### Property Details

#### Ownership

WILDER FARMS INC  
2536 COUNTRYSIDE BLVD  
CLEARWATER, FL 33763-1633  
Ownership Interest: 1.0000000

#### Available Actions

[File Notice of Protest for this Property](#)  
\* Protest is date sensitive. Please refer to the protest deadline on the Notice of Appraised Value.

#### Qualified Exemptions

Not Applicable

#### Legal Information

Legal: Acres: 320.000, Lot: 00381, Blk: 00044, Subd: H&TC, H&TC:BLOCK 44;SECTION 381 E/2  
Situation: Not Applicable

### Property Valuation History

Values by Year		2016	2015	2014	2013	2012	n/a
Improvements	+	\$0	\$0	\$0	\$0	\$0	\$0
Land	+	\$0	\$0	\$0	\$0	\$0	\$0
Production Market	+	\$403,850	\$421,800	\$421,800	\$421,800	\$346,400	\$0
Personal	+	\$0	\$0	\$0	\$0	\$0	\$0
Mineral	+	\$0	\$0	\$0	\$0	\$0	\$0
Total Market	=	\$403,850	\$421,800	\$421,800	\$421,800	\$346,400	\$0
Agricultural Loss	-	\$267,130	\$285,740	\$291,330	\$278,400	\$202,670	\$0
Homestead Cap Loss	-	\$0	\$0	\$0	\$0	\$0	\$0
Total Assessed	=	\$136,720	\$136,060	\$130,470	\$143,400	\$143,730	\$0

# COUNTY TAX INFORMATION

## Hartley County, TX

8/10/2016

### Property Information

**Improvement/Buildings** Improvement Value: N/A

Group Sequence	Code	Building Description	Year Built	Square Footage	Perimeter Footage
----------------	------	----------------------	------------	----------------	-------------------

**Land Details** Market Value: N/A Production Market Value: N/A Production Value: N/A

Land Code	Acres	Sq. Ft.	Front Ft.	Rear Ft.	Depth	Mkt. Value	Prd. Value
IF-1	232.000	10,105,920	0	0		N/A	N/A
IF-2	18.000	784,080	0	0		N/A	N/A
G-2	70.000	3,049,200	0	0		N/A	N/A

**Deed History**

Sold By	Volume	Page	Deed Date	Instrument
JOHNSON JESSIE HERRING ESTATE TRUST NO 1			6/30/2015	2015106234
KASPER LAND & CATTLE TEXAS LLC			6/30/2015	2015106234
JOHNSON JESSIE HERRING ESTATE TRUST NO 1			6/30/2015	2015106232
KASPER LAND & CATTLE TEXAS LLC			12/16/2014	WD 105540
KASPER LAND & CATTLE TEXAS LLC			12/16/2014	WD 105540
BRILLHART G & J INC	113	312	1/27/2009	97014
BRILLHART, GENE	136	506	11/9/1982	WD

### Property Tax Estimation by Entity / Jurisdiction

Code	Description	Taxable Value	Tax Rate per \$100	Tax Factor applied to Taxable Value	Estimated Tax
02	HARTLEY COUNTY	136,720	\$0.365	0.00365	\$499.03
04	NORTH PLAINS GCD	136,720	\$0.026829	0.00026829	\$36.68
05	MOORE CO HOSPITAL	136,720	\$0.148408	0.00148408	\$202.90
22	HARTLEY ISD	136,720	\$1.308	0.01308	\$1,788.30
<b>Total Estimation</b>			<b>\$1.848237</b>	<b>0.01848237</b>	<b>\$2,526.91</b>

The above property tax estimation is not a tax bill. Do not pay.  
[Click here to view actual Property Tax Bill.](#)

Southwest Data Solutions provides this information "as is" without warranty of any kind.  
 Southwest Data Solutions is not responsible for any errors or omissions.

# COUNTY TAX INFORMATION

## Hartley County, TX

8/10/2016

Property Information



[Home](#) [Return to Search](#) [Print](#)

Property Year 2016 [Tax Summary](#)

Information Updated 8/10/2016

Property ID: R000002294 Geo ID: 1133012144338

< Previous Property 19 / 30 Next Property >

**\*\* Property Alert \*\* This property's 2016 value(s) are preliminary and un-certified.**

### Property Details

#### Ownership

WILDER FARMS INC  
2536 COUNTRYSIDE BLVD  
CLEARWATER, FL 33763-1633  
Ownership Interest: 1.0000000

#### Available Actions

[File Notice of Protest for this Property](#)  
\* Protest is date sensitive. Please refer to the protest deadline on the Notice of Appraised Value.

#### Qualified Exemptions

Not Applicable

#### Legal Information

Legal: Acres: 640.000, Lot: 00338, Blk: 00044, Subd: H&TC, H&TC;BLOCK 44;SECTION 338  
Situs: Not Applicable

### Property Valuation History

Values by Year		2016	2015	2014	2013	2012	n/a
Improvements	+	\$0	\$0	\$0	\$0	\$0	\$0
Land	+	\$0	\$0	\$0	\$0	\$0	\$0
Production Market	+	\$536,380	\$592,390	\$592,390	\$589,990	\$466,010	\$0
Personal	+	\$0	\$0	\$0	\$0	\$0	\$0
Mineral	+	\$0	\$0	\$0	\$0	\$0	\$0
Total Market	=	\$536,380	\$592,390	\$592,390	\$589,990	\$466,010	\$0
Agricultural Loss	-	\$386,150	\$448,690	\$450,180	\$436,570	\$311,820	\$0
Homestead Cap Loss	-	\$0	\$0	\$0	\$0	\$0	\$0
Total Assessed	=	\$150,230	\$143,700	\$142,210	\$153,420	\$154,190	\$0

# COUNTY TAX INFORMATION

## Hartley County, TX

8/10/2016

### Property Information

**Improvement / Buildings** Improvement Value: N/A

Group Sequence	Code	Building Description	Year Built	Square Footage	Perimeter Footage
----------------	------	----------------------	------------	----------------	-------------------

**Land Details** Market Value: N/A Production Market Value: N/A Production Value: N/A

Land Code	Acres	Sq. Ft.	Front Ft.	Rear Ft.	Depth	Mkt. Value	Prd. Value
IF-1	245.000	10,672,200	0	0		N/A	N/A
IF-2	5.000	217,800	0	0		N/A	N/A
G-2	260.000	11,325,600	0	0		N/A	N/A
G-3	79.000	3,441,240	0	0		N/A	N/A
G-4	27.000	1,176,120	0	0		N/A	N/A
G-6	24.000	1,045,440	0	0		N/A	N/A

**Deed History**

Sold By	Volume	Page	Deed Date	Instrument
JOHNSON JESSIE HERRING ESTATE TRUST NO 1			6/30/2015	2015106234
KASPER LAND & CATTLE TEXAS LLC			6/30/2015	2015106234
JOHNSON JESSIE HERRING ESTATE TRUST NO 1			6/30/2015	2015106232
KASPER LAND & CATTLE TEXAS LLC			12/16/2014	WD 105540
KASPER LAND & CATTLE TEXAS LLC			12/16/2014	WD 105540
CHAIN C INC	111	446	10/31/2008	96656
SLEMP & JOHNSON TRUSTS	7	892	2/3/1989	DEED#72155
HARTLEY-MOORE FARMS	141	137	7/11/1985	DEED

### Property Tax Estimation by Entity / Jurisdiction

Code	Description	Taxable Value	Tax Rate per \$100	Tax Factor applied to Taxable Value	Estimated Tax
02	HARTLEY COUNTY	150,230	\$0.365	0.00365	\$548.34
04	NORTH PLAINS GCD	150,230	\$0.026829	0.00026829	\$40.31
05	MOORE CO HOSPITAL	150,230	\$0.148408	0.00148408	\$222.95
22	HARTLEY ISD	150,230	\$1.308	0.01308	\$1,965.01
<b>Total Estimation</b>			<b>\$1.848237</b>	<b>0.01848237</b>	<b>\$2,776.61</b>

The above property tax estimation is not a tax bill. Do not pay.  
[Click here to view actual Property Tax Bill.](#)

Southwest Data Solutions provides this information "as is" without warranty of any kind.  
 Southwest Data Solutions is not responsible for any errors or omissions.

# COUNTY TAX INFORMATION

## Hartley County, TX

8/10/2016

Property Information



[Home](#) [Return to Search](#) [Print](#)

Property Year 2016 [Tax Summary](#)

Information Updated 8/10/2016

Property ID: R000002297 Geo ID: 1133012144377

[< Previous Property](#) 22 / 30 [Next Property >](#)

**\*\* Property Alert \*\* This property's 2016 value(s) are preliminary and un-certified.**

### Property Details

#### Ownership

WILDER FARMS INC  
2538 COUNTRYSIDE BLVD  
CLEARWATER, FL 33763-1633  
Ownership Interest: 1.0000000

#### Available Actions

[File Notice of Protest for this Property](#)  
\* Protest is date sensitive. Please refer to the protest deadline on the Notice of Appraised Value.

#### Qualified Exemptions

Not Applicable

#### Legal Information

Legal: Acres: 640.000, Lot: 00377, Blk: 00044, Subd: H&TC, H&TC;BLOCK 44;SECTION 377

Situs: Not Applicable

### Property Valuation History

Values by Year		2016	2015	2014	2013	2012	n/a
Improvements	+	\$0	\$0	\$0	\$0	\$0	\$0
Land	+	\$0	\$0	\$0	\$0	\$0	\$0
Production Market	+	\$806,130	\$844,030	\$844,030	\$844,030	\$703,630	\$0
Personal	+	\$0	\$0	\$0	\$0	\$0	\$0
Mineral	+	\$0	\$0	\$0	\$0	\$0	\$0
Total Market	=	\$806,130	\$844,030	\$844,030	\$844,030	\$703,630	\$0
Agricultural Loss	-	\$533,960	\$569,270	\$578,150	\$554,120	\$409,890	\$0
Homestead Cap Loss	-	\$0	\$0	\$0	\$0	\$0	\$0
Total Assessed	=	\$272,170	\$274,760	\$265,880	\$289,910	\$293,740	\$0

# COUNTY TAX INFORMATION

## Hartley County, TX

8/10/2016

### Property Information

*Improvement / Buildings Improvement Value: N/A*

Group Sequence	Code	Building Description	Year Built	Square Footage	Perimeter Footage
----------------	------	----------------------	------------	----------------	-------------------

*Land Details Market Value: N/A Production Market Value: N/A Production Value: N/A*

Land Code	Acres	Sq. Ft.	Front Ft.	Rear Ft.	Depth	Mkt. Value	Prd. Value
IF-1	436.000	18,992,160	0	0		N/A	N/A
IF-2	64.000	2,787,840	0	0		N/A	N/A
G-2	133.000	5,793,480	0	0		N/A	N/A
G-3	7.000	304,920	0	0		N/A	N/A

*Deed History*

Sold By	Volume	Page	Deed Date	Instrument
JOHNSON JESSIE HERRING ESTATE TRUST NO 1			6/30/2015	2015106234
KASPER LAND & CATTLE TEXAS LLC			6/30/2015	2015106234
JOHNSON JESSIE HERRING ESTATE TRUST NO 1			6/30/2015	2015106232
KASPER LAND & CATTLE TEXAS LLC			12/16/2014	WD 105540
KASPER LAND & CATTLE TEXAS LLC			12/16/2014	WD 105540
CHAIN C INC	111	446	10/31/2008	96656
SLEMP & JOHNSON TRUSTS	7	892	2/3/1989	DEED#72155
HARTLEY-MOORE FARMS	141	137	7/11/1985	DEED

### Property Tax Estimation by Entity / Jurisdiction

Code	Description	Taxable Value	Tax Rate per \$100	Tax Factor applied to Taxable Value	Estimated Tax
02	HARTLEY COUNTY	272,170	\$0.365	0.00365	\$993.42
04	NORTH PLAINS GCD	272,170	\$0.026829	0.00026829	\$73.02
05	MOORE CO HOSPITAL	272,170	\$0.148408	0.00148408	\$403.92
22	HARTLEY ISD	272,170	\$1.308	0.01308	\$3,559.98
<b>Total Estimation</b>			<b>\$1.848237</b>	<b>0.01848237</b>	<b>\$5,030.34</b>

The above property tax estimation is not a tax bill. Do not pay.  
[Click here to view actual Property Tax Bill.](#)

Southwest Data Solutions provides this information "as is" without warranty of any kind.  
 Southwest Data Solutions is not responsible for any errors or omissions.

# COUNTY TAX INFORMATION

## Hartley County, TX

8/10/2016

Property Information



[Home](#) [Return to Search](#) [Print](#)

Property Year 2016 [Tax Summary](#)

Information Updated 8/10/2016

Property ID: R000001838 Geo ID: 1123012144375

[< Previous Property](#) 12 / 30 [Next Property >](#)

**\*\* Property Alert \*\* This property's 2016 value(s) are preliminary and un-certified.**

### Property Details

#### Ownership

WILDER FARMS INC  
2536 COUNTRYSIDE BLVD  
CLEARWATER, FL 33763-1633  
Ownership Interest: 1.0000000

#### Available Actions

[File Notice of Protest for this Property](#)  
\* Protest is date sensitive. Please refer to the protest deadline on the Notice of Appraised Value.

#### Qualified Exemptions

Not Applicable

#### Legal Information

Legal: Acres: 640.000, Lot: 00375, Blk: 00044, Subd: H&TC, H&TC;BLOCK 44;SECTION 375  
Situs: Not Applicable

### Property Valuation History

Values by Year		2016	2015	2014	2013	2012	n/a
Improvements	+	\$0	\$0	\$0	\$0	\$0	\$0
Land	+	\$0	\$0	\$0	\$0	\$0	\$0
Production Market	+	\$812,430	\$847,660	\$847,660	\$847,660	\$695,660	\$0
Personal	+	\$0	\$0	\$0	\$0	\$0	\$0
Mineral	+	\$0	\$0	\$0	\$0	\$0	\$0
Total Market	=	\$812,430	\$847,660	\$847,660	\$847,660	\$695,660	\$0
Agricultural Loss	-	\$536,590	\$573,630	\$585,100	\$558,770	\$406,680	\$0
Homestead Cap Loss	-	\$0	\$0	\$0	\$0	\$0	\$0
Total Assessed	=	\$275,840	\$274,030	\$262,560	\$288,890	\$288,980	\$0



# COUNTY TAX INFORMATION

## Hartley County, TX

8/10/2016

### Property Information

*Improvement / Buildings Improvement Value: N/A*

Group Sequence	Code	Building Description	Year Built	Square Footage	Perimeter Footage
----------------	------	----------------------	------------	----------------	-------------------

*Land Details Market Value: N/A Production Market Value: N/A Production Value: N/A*

Land Code	Acres	Sq. Ft.	Front Ft.	Rear Ft.	Depth	Mkt. Value	Prd. Value
IF-1	500.000	21,780,000	0	0		N/A	N/A
G-1	117.000	5,096,520	0	0		N/A	N/A
G-2	23.000	1,001,880	0	0		N/A	N/A

*Deed History*

Sold By	Volume	Page	Deed Date	Instrument
JOHNSON JESSIE HERRING ESTATE TRUST NO 1			6/30/2015	2015106234
KASPER LAND & CATTLE TEXAS LLC			6/30/2015	2015106234
JOHNSON JESSIE HERRING ESTATE TRUST NO 1			6/30/2015	2015106232
KASPER LAND & CATTLE TEXAS LLC			12/16/2014	WD 105540
KASPER LAND & CATTLE TEXAS LLC			12/16/2014	WD 105540
CHAIN C INC	111	446	10/31/2008	99656
SLEMP & JOHNSON TRUSTS	7	892	2/3/1989	DEED#72155
HARTLEY-MOORE FARMS	141	137	7/11/1985	DEED

### Property Tax Estimation by Entity / Jurisdiction

Code	Description	Taxable Value	Tax Rate per \$100	Tax Factor applied to Taxable Value	Estimated Tax
02	HARTLEY COUNTY	275,840	\$0.365	0.00365	\$1,006.82
04	NORTH PLAINS GCD	275,840	\$0.026829	0.00026829	\$74.01
06	DAL/HARTLEY HOSPITAL	275,840	\$0.175	0.00175	\$482.72
22	HARTLEY ISD	275,840	\$1.308	0.01308	\$3,607.99
<b>Total Estimation</b>			<b>\$1.874829</b>	<b>0.01874829</b>	<b>\$5,171.54</b>

The above property tax estimation is not a tax bill. Do not pay.  
[Click here to view actual Property Tax Bill.](#)

Southwest Data Solutions provides this information "as is" without warranty of any kind.  
 Southwest Data Solutions is not responsible for any errors or omissions.

# COUNTY TAX INFORMATION

## Hartley County, TX

8/10/2016

Property Information



[Home](#) [Return to Search](#) [Print](#)

Property Year 2016 [Tax Summary](#)

Information Updated 8/10/2016

Property ID: R000002295 Geo ID: 1133012144339

[< Previous Property](#) **20 / 30** [Next Property >](#)

**\*\* Property Alert \*\* This property's 2016 value(s) are preliminary and un-certified.**

### Property Details

#### Ownership

WILDER FARMS INC  
2536 COUNTRYSIDE BLVD  
CLEARWATER, FL 33763-1633  
Ownership Interest: 1.0000000

#### Available Actions

[File Notice of Protest for this Property](#)  
\* Protest is date sensitive. Please refer to the protest deadline on the Notice of Appraised Value.

#### Qualified Exemptions

Not Applicable

#### Legal Information

Legal: Acres: 640.000, Lot: 00339, Blk: 00044, Subd: H&TC, H&TC.BLOCK 44;SECTION 339  
Situs: Not Applicable

### Property Valuation History

Values by Year		2016	2015	2014	2013	2012	n/a
Improvements	+	\$0	\$0	\$0	\$0	\$0	\$0
Land	+	\$0	\$0	\$0	\$0	\$0	\$0
Production Market	+	\$811,850	\$838,700	\$838,700	\$838,700	\$695,310	\$0
Personal	+	\$0	\$0	\$0	\$0	\$0	\$0
Mineral	+	\$0	\$0	\$0	\$0	\$0	\$0
Total Market	=	\$811,850	\$838,700	\$838,700	\$838,700	\$695,310	\$0
Agricultural Loss	-	\$536,170	\$568,150	\$573,230	\$552,480	\$406,470	\$0
Homestead Cap Loss	-	\$0	\$0	\$0	\$0	\$0	\$0
Total Assessed	=	\$275,680	\$270,550	\$265,470	\$286,220	\$288,840	\$0

# COUNTY TAX INFORMATION

## Hartley County, TX

8/10/2016

### Property Information

Improvement / Buildings Improvement Value: N/A

Group Sequence	Code	Building Description	Year Built	Square Footage	Perimeter Footage
----------------	------	----------------------	------------	----------------	-------------------

Land Details Market Value: N/A Production Market Value: N/A Production Value: N/A

Land Code	Acres	Sq. Ft.	Front Ft.	Rear Ft.	Depth	Mkt. Value	Prd. Value
IF-1	500.000	21,780,000	0	0		N/A	N/A
G-1	94.000	4,094,640	0	0		N/A	N/A
G-2	46.000	2,003,760	0	0		N/A	N/A

### Deed History

Sold By	Volume	Page	Deed Date	Instrument
JOHNSON JESSIE HERRING ESTATE TRUST NO 1			6/30/2015	2015106234
KASPER LAND & CATTLE TEXAS LLC			6/30/2015	2015106234
JOHNSON JESSIE HERRING ESTATE TRUST NO 1			6/30/2015	2015106232
KASPER LAND & CATTLE TEXAS LLC			12/16/2014	WD 105540
KASPER LAND & CATTLE TEXAS LLC			12/16/2014	WD 105540
CHAIN C INC	111	446	10/31/2008	96656
SLEMP & JOHNSON TRUSTS	7	892	2/3/1989	DEED#72155
HARTLEY-MOORE FARMS	141	137	7/11/1985	DEED

### Property Tax Estimation by Entity / Jurisdiction

Code	Description	Taxable Value	Tax Rate per \$100	Tax Factor applied to Taxable Value	Estimated Tax
02	HARTLEY COUNTY	275,680	\$0.365	0.00365	\$1,006.23
04	NORTH PLAINS GCD	275,680	\$0.026829	0.00026829	\$73.96
05	MOORE CO HOSPITAL	275,680	\$0.148408	0.00148408	\$409.13
22	HARTLEY ISD	275,680	\$1.308	0.01308	\$3,605.89
<b>Total Estimation</b>			<b>\$1.848237</b>	<b>0.01848237</b>	<b>\$5,095.21</b>

The above property tax estimation is not a tax bill. Do not pay.  
[Click here to view actual Property Tax Bill.](#)

Southwest Data Solutions provides this information "as is" without warranty of any kind.  
 Southwest Data Solutions is not responsible for any errors or omissions.

# COUNTY TAX INFORMATION

## Hartley County, TX

8/10/2016

Property Information



[Home](#) [Return to Search](#) [Print](#)

Property Year 2016 [Tax Summary](#)

Information Updated 8/10/2016

Property ID: R000002296 Geo ID: 1133012144376

[< Previous Property](#) **21 / 30** [Next Property >](#)

**\*\* Property Alert \*\* This property's 2016 value(s) are preliminary and un-certified.**

### Property Details

#### Ownership

WILDER FARMS INC  
2536 COUNTRYSIDE BLVD  
CLEARWATER, FL 33763-1633  
Ownership Interest: 1.0000000

#### Available Actions

[File Notice of Protest for this Property](#)

\* Protest is date sensitive. Please refer to the protest deadline on the Notice of Appraised Value.

#### Qualified Exemptions

Not Applicable

#### Legal Information

Legal: Acres: 640.000, Lot: 00376, Blk: 00044, Subd: H&TC, H&TC:BLOCK 44;SECTION 376

Situs: Not Applicable

### Property Valuation History

Values by Year		2016	2015	2014	2013	2012	n/a
Improvements	+	\$0	\$0	\$0	\$0	\$0	\$0
Land	+	\$0	\$0	\$0	\$0	\$0	\$0
Production Market	+	\$283,230	\$506,630	\$506,630	\$506,630	\$380,830	\$0
Personal	+	\$0	\$0	\$0	\$0	\$0	\$0
Mineral	+	\$0	\$0	\$0	\$0	\$0	\$0
Total Market	=	\$283,230	\$506,630	\$506,630	\$506,630	\$380,830	\$0
Agricultural Loss	-	\$252,480	\$423,460	\$447,940	\$419,800	\$293,380	\$0
Homestead Cap Loss	-	\$0	\$0	\$0	\$0	\$0	\$0
Total Assessed	=	\$30,750	\$83,170	\$58,690	\$86,830	\$87,450	\$0

# COUNTY TAX INFORMATION

## Hartley County, TX

8/10/2016

### Property Information

**Improvement / Buildings** Improvement Value: N/A

Group Sequence	Code	Building Description	Year Built	Square Footage	Perimeter Footage
----------------	------	----------------------	------------	----------------	-------------------

**Land Details** Market Value: N/A Production Market Value: N/A Production Value: N/A

Land Code	Acres	Sq. Ft.	Front Ft.	Rear Ft.	Depth	Mkt. Value	Prd. Value
G-1	480.000	20,908,800	0	0		N/A	N/A
G-2	138.000	6,011,280	0	0		N/A	N/A
G-4	22.000	958,320	0	0		N/A	N/A

**Deed History**

Sold By	Volume	Page	Deed Date	Instrument
JOHNSON JESSIE HERRING ESTATE TRUST NO 1			6/30/2015	2015106234
KASPER LAND & CATTLE TEXAS LLC			6/30/2015	2015106234
JOHNSON JESSIE HERRING ESTATE TRUST NO 1			6/30/2015	2015106232
KASPER LAND & CATTLE TEXAS LLC			12/16/2014	WD 105540
KASPER LAND & CATTLE TEXAS LLC			12/16/2014	WD 105540
CHAIN C INC	111	446	10/31/2008	96656
SLEMP & JOHNSON TRUSTS	7	892	2/3/1989	DEED#72155
HARTLEY-MOORE FARMS	141	137	7/11/1985	DEED

### Property Tax Estimation by Entity / Jurisdiction

Code	Description	Taxable Value	Tax Rate per \$100	Tax Factor applied to Taxable Value	Estimated Tax
02	HARTLEY COUNTY	30,750	\$0.365	0.00365	\$112.24
04	NORTH PLAINS GCD	30,750	\$0.026829	0.00026829	\$8.25
05	MOORE CO HOSPITAL	30,750	\$0.148408	0.00148408	\$45.84
22	HARTLEY ISD	30,750	\$1.308	0.01308	\$402.21
<b>Total Estimation</b>			<b>\$1.848237</b>	<b>0.01848237</b>	<b>\$568.34</b>

The above property tax estimation is not a tax bill. Do not pay.  
[Click here to view actual Property Tax Bill.](#)

Southwest Data Solutions provides this information "as is" without warranty of any kind.  
 Southwest Data Solutions is not responsible for any errors or omissions.

# COUNTY TAX INFORMATION

## Hartley County, TX

8/10/2016

Property Information



[Home](#) [Return to Search](#) [Print](#)

Property Year 2016 [Tax Summary](#)

Information Updated 8/10/2016

Property ID: R000001837 Geo ID: 1123012144374

[< Previous Property](#) **11 / 30** [Next Property >](#)

**\*\* Property Alert \*\* This property's 2016 value(s) are preliminary and un-certified.**

### Property Details

#### Ownership

WILDER FARMS INC  
2536 COUNTRYSIDE BLVD  
CLEARWATER, FL 33763-1633  
Ownership Interest: 1.0000000

#### Available Actions

[File Notice of Protest for this Property](#)  
\* Protest is date sensitive. Please refer to the protest deadline on the Notice of Appraised Value.

#### Qualified Exemptions

Not Applicable

#### Legal Information

Legal: Acres: 500.000, Lot: 00374, Blk: 00044, Subd: H&TC, H&TC;BLOCK 44;SECTION 374  
Situs: Not Applicable

### Property Valuation History

Values by Year		2016	2015	2014	2013	2012	n/a
Improvements	+	\$0	\$0	\$0	\$0	\$0	\$0
Land	+	\$0	\$0	\$0	\$0	\$0	\$0
Production Market	+	\$673,500	\$660,380	\$660,380	\$660,380	\$541,680	\$0
Personal	+	\$0	\$0	\$0	\$0	\$0	\$0
Mineral	+	\$0	\$0	\$0	\$0	\$0	\$0
Total Market	=	\$673,500	\$660,380	\$660,380	\$660,380	\$541,680	\$0
Agricultural Loss	-	\$440,250	\$447,380	\$456,220	\$435,870	\$316,790	\$0
Homestead Cap Loss	-	\$0	\$0	\$0	\$0	\$0	\$0
Total Assessed	=	\$233,250	\$213,000	\$204,160	\$224,510	\$224,890	\$0

# COUNTY TAX INFORMATION

## Hartley County, TX

8/10/2016

### Property Information

Improvement / Buildings Improvement Value: N/A

Group Sequence	Code	Building Description	Year Built	Square Footage	Perimeter Footage
----------------	------	----------------------	------------	----------------	-------------------

Land Details Market Value: N/A Production Market Value: N/A Production Value: N/A

Land Code	Acres	Sq. Ft.	Front Ft.	Rear Ft.	Depth	Mkt. Value	Prd. Value
IF-1	405.000	17,641,800	0	0		N/A	N/A
IF-2	25.000	1,089,000	0	0		N/A	N/A
G-2	70.000	3,049,200	0	0		N/A	N/A

### Deed History

Sold By	Volume	Page	Deed Date	Instrument
JOHNSON JESSIE HERRING ESTATE TRUST NO 1			6/30/2015	2015106234
KASPER LAND & CATTLE TEXAS LLC			6/30/2015	2015106234
JOHNSON JESSIE HERRING ESTATE TRUST NO 1			6/30/2015	2015106232
KASPER LAND & CATTLE TEXAS LLC			12/16/2014	WD 105540
KASPER LAND & CATTLE TEXAS LLC			12/16/2014	WD 105540
CHAIN C INC	111	446	10/31/2008	96656
CHAIN C INC	39	727	2/7/1997	WDVL80958
CHAIN C LAND & CATTLE CO	39	734	2/7/1997	GWD80960
SLEMP & JOHNSON TRUSTS	7	892	2/3/1989	DEED#72155
HARTLEY-MOORE FARMS	141	137	7/11/1985	DEED

### Property Tax Estimation by Entity / Jurisdiction

Code	Description	Taxable Value	Tax Rate per \$100	Tax Factor applied to Taxable Value	Estimated Tax
02	HARTLEY COUNTY	233,250	\$0.365	0.00365	\$851.36
04	NORTH PLAINS GCD	233,250	\$0.026829	0.00026829	\$62.58
06	DAL/HARTLEY HOSPITAL	233,250	\$0.175	0.00175	\$408.19
22	HARTLEY ISD	233,250	\$1.308	0.01308	\$3,050.91
<b>Total Estimation</b>			<b>\$1.874829</b>	<b>0.01874829</b>	<b>\$4,373.04</b>

The above property tax estimation is not a tax bill. Do not pay.  
[Click here to view actual Property Tax Bill.](#)

Southwest Data Solutions provides this information "as is" without warranty of any kind.  
 Southwest Data Solutions is not responsible for any errors or omissions.

# COUNTY TAX INFORMATION

## Hartley County, TX

8/10/2016

Property Information



[Home](#) [Return to Search](#) [Print](#)

Property Year 2016 [Tax Summary](#)

Information Updated 8/10/2016

Property ID: R000210732 Geo ID: 1123012144341

[Previous Property](#) 29 / 30 [Next Property](#)

**\*\* Property Alert \*\* This property's 2016 value(s) are preliminary and un-certified.**

### Property Details

#### Ownership

WILDER FARMS INC  
2536 COUNTRYSIDE BLVD  
CLEARWATER, FL 33763-1633  
Ownership Interest: 1.0000000

#### Available Actions

[File Notice of Protest for this Property](#)

\* Protest is date sensitive. Please refer to the protest deadline on the Notice of Appraised Value.

#### Qualified Exemptions

Not Applicable

#### Legal Information

Legal: Acres: 500.000, Lot: 00341, Blk: 00044, Subd: H&TC, H&TC:BLOCK 44:SECTION 341

Situs: Not Applicable

### Property Valuation History

Values by Year		2016	2015	2014	2013	2012	n/a
Improvements	+	\$0	\$0	\$0	\$0	\$0	\$0
Land	+	\$0	\$0	\$0	\$0	\$0	\$0
Production Market	+	\$674,900	\$660,840	\$660,840	\$660,840	\$542,140	\$0
Personal	+	\$0	\$0	\$0	\$0	\$0	\$0
Mineral	+	\$0	\$0	\$0	\$0	\$0	\$0
Total Market	=	\$674,900	\$660,840	\$660,840	\$660,840	\$542,140	\$0
Agricultural Loss	-	\$440,510	\$447,560	\$456,460	\$436,020	\$317,070	\$0
Homestead Cap Loss	-	\$0	\$0	\$0	\$0	\$0	\$0
Total Assessed	=	\$234,390	\$213,280	\$204,380	\$224,820	\$225,070	\$0



# COUNTY TAX INFORMATION

## Hartley County, TX

8/10/2016

### Property Information

**Improvement / Buildings** Improvement Value: N/A

Group Sequence	Code	Building Description	Year Built	Square Footage	Perimeter Footage
----------------	------	----------------------	------------	----------------	-------------------

**Land Details** Market Value: N/A Production Market Value: N/A Production Value: N/A

Land Code	Acres	Sq. Ft.	Front FL	Rear FL	Depth	Mkt. Value	Prd. Value
IF-1	430.000	18,730,800	0	0		N/A	N/A
G-1	6.000	261,360	0	0		N/A	N/A
G-2	64.000	2,787,840	0	0		N/A	N/A

### Deed History

Sold By	Volume	Page	Deed Date	Instrument
JOHNSON JESSIE HERRING ESTATE TRUST NO 1			6/30/2015	2015106234
KASPER LAND & CATTLE TEXAS LLC			6/30/2015	2015106234
JOHNSON JESSIE HERRING ESTATE TRUST NO 1			6/30/2015	2015106232
KASPER LAND & CATTLE TEXAS LLC			12/16/2014	WD 105540
KASPER LAND & CATTLE TEXAS LLC			12/16/2014	WD 105540
JOHNSON JESSIE H EST TR 1	111	446	10/31/2008	96656
CHAIN C INC (1/3UND INT)	7	890	2/3/1989	DEED#72154
HARTLEY-MOORE FARMS	141	137	7/11/1985	DEED

### Property Tax Estimation by Entity / Jurisdiction

Code	Description	Taxable Value	Tax Rate per \$100	Tax Factor applied to Taxable Value	Estimated Tax
02	HARTLEY COUNTY	234,390	\$0.365	0.00365	\$855.52
04	NORTH PLAINS GCD	234,390	\$0.026829	0.00026829	\$62.88
06	DAL/HARTLEY HOSPITAL	234,390	\$0.175	0.00175	\$410.18
22	HARTLEY ISD	234,390	\$1.308	0.01308	\$3,065.82
<b>Total Estimation</b>			<b>\$1.874829</b>	<b>0.01874829</b>	<b>\$4,394.40</b>

The above property tax estimation is not a tax bill. Do not pay.  
[Click here to view actual Property Tax Bill.](#)

Southwest Data Solutions provides this information "as is" without warranty of any kind.  
 Southwest Data Solutions is not responsible for any errors or omissions.

# COUNTY TAX INFORMATION

## Hartley County, TX

8/10/2016

Property Information



[Home](#) [Return to Search](#) [Print](#)

Property Year 2016 [Tax Summary](#)

Information Updated 8/10/2016

Property ID: R000210726 Geo ID: 1123012144333

< Previous Property 26 / 30 Next Property >

**\*\* Property Alert \*\* This property's 2016 value(s) are preliminary and un-certified.**

### Property Details

#### Ownership

WILDER FARMS INC  
2536 COUNTRYSIDE BLVD  
CLEARWATER, FL 33763-1633  
Ownership Interest: 1.0000000

#### Available Actions

[File Notice of Protest for this Property](#)  
\* Protest is date sensitive. Please refer to the protest deadline on the Notice of Appraised Value.

#### Qualified Exemptions

Not Applicable

#### Legal Information

Legal: Acres: 640.000, Lot: 00333, Blk: 00044, Subd: H&TC, H&TC;BLOCK 44;SECTION 333  
Situation: Not Applicable

### Property Valuation History

Values by Year		2016	2015	2014	2013	2012	n/a
Improvements	+	\$0	\$0	\$0	\$0	\$0	\$0
Land	+	\$0	\$0	\$0	\$0	\$0	\$0
Production Market	+	\$813,000	\$848,000	\$848,000	\$848,000	\$696,000	\$0
Personal	+	\$0	\$0	\$0	\$0	\$0	\$0
Mineral	+	\$0	\$0	\$0	\$0	\$0	\$0
Total Market	=	\$813,000	\$848,000	\$848,000	\$848,000	\$696,000	\$0
Agricultural Loss	-	\$537,000	\$573,760	\$585,280	\$558,880	\$406,880	\$0
Homestead Cap Loss	-	\$0	\$0	\$0	\$0	\$0	\$0
Total Assessed	=	\$276,000	\$274,240	\$262,720	\$289,120	\$289,120	\$0

# COUNTY TAX INFORMATION

## Hartley County, TX

8/10/2016

### Property Information

**Improvement / Buildings** Improvement Value: N/A

Group Sequence	Code	Building Description	Year Built	Square Footage	Perimeter Footage
----------------	------	----------------------	------------	----------------	-------------------

**Land Details** Market Value: N/A Production Market Value: N/A Production Value: N/A

Land Code	Acres	Sq. Ft.	Front Ft.	Rear Ft.	Depth	Mkt. Value	Prd. Value
IF-1	500.000	21,780,000	0	0		N/A	N/A
G-1	140.000	6,098,400	0	0		N/A	N/A

**Deed History**

Sold By	Volume	Page	Deed Date	Instrument
JOHNSON JESSIE HERRING ESTATE TRUST NO 1			6/30/2015	2015106234
KASPER LAND & CATTLE TEXAS LLC			6/30/2015	2015106234
JOHNSON JESSIE HERRING ESTATE TRUST NO 1			6/30/2015	2015106232
KASPER LAND & CATTLE TEXAS LLC			12/16/2014	WD 105540
KASPER LAND & CATTLE TEXAS LLC			12/16/2014	WD 105540
JOHNSON JESSIE H EST TR 2	111	446	10/31/2008	96656
HARTLEY MOORE FARMS	141	133	7/11/1985	DEED

### Property Tax Estimation by Entity / Jurisdiction

Code	Description	Taxable Value	Tax Rate per \$100	Tax Factor applied to Taxable Value	Estimated Tax
02	HARTLEY COUNTY	276.000	\$0.365	0.00365	\$1,007.40
04	NORTH PLAINS GCD	276.000	\$0.026829	0.00026829	\$74.05
06	DALHARTLEY HOSPITAL	276.000	\$0.175	0.00175	\$483.00
22	HARTLEY ISD	276.000	\$1.308	0.01308	\$3,610.08
<b>Total Estimation</b>			<b>\$1.874829</b>	<b>0.01874829</b>	<b>\$5,174.53</b>

The above property tax estimation is not a tax bill. Do not pay.

[Click here to view actual Property Tax Bill.](#)

Southwest Data Solutions provides this information "as is" without warranty of any kind.  
Southwest Data Solutions is not responsible for any errors or omissions.

# COUNTY TAX INFORMATION

## Hartley County, TX

8/10/2016

Property Information



[Home](#) [Return to Search](#) [Print](#)

Property Year 2016 [Tax Summary](#)

Information Updated 8/10/2016

Property ID: R000210730 Geo ID: 1123012144340

[< Previous Property](#) 28 / 30 [Next Property >](#)

**\*\* Property Alert \*\* This property's 2016 value(s) are preliminary and un-certified.**

### Property Details

#### Ownership

WILDER FARMS INC  
2536 COUNTRYSIDE BLVD  
CLEARWATER, FL 33763-1633  
Ownership Interest: 1.0000000

#### Available Actions

[File Notice of Protest for this Property](#)

\* Protest is date sensitive. Please refer to the protest deadline on the Notice of Appraised Value.

#### Qualified Exemptions

Not Applicable

#### Legal Information

Legal: Acres: 640.000, Lot: 00340, Blk: 00044, Subd: H&TC, H&TC;BLOCK 44;SECTION 340

Situs: Not Applicable

### Property Valuation History

Values by Year		2016	2015	2014	2013	2012	n/a
Improvements	+	\$0	\$0	\$0	\$0	\$0	\$0
Land	+	\$0	\$0	\$0	\$0	\$0	\$0
Production Market	+	\$813,000	\$812,000	\$812,000	\$812,000	\$690,000	\$0
Personal	+	\$0	\$0	\$0	\$0	\$0	\$0
Mineral	+	\$0	\$0	\$0	\$0	\$0	\$0
Total Market	=	\$813,000	\$812,000	\$812,000	\$812,000	\$690,000	\$0
Agricultural Loss	-	\$537,000	\$565,120	\$577,000	\$551,800	\$429,800	\$0
Homestead Cap Loss	-	\$0	\$0	\$0	\$0	\$0	\$0
Total Assessed	=	\$276,000	\$246,880	\$235,000	\$260,200	\$260,200	\$0

# COUNTY TAX INFORMATION

## Hartley County, TX

8/10/2016

### Property Information

**Improvement / Buildings** Improvement Value: N/A

Group Sequence	Code	Building Description	Year Built	Square Footage	Perimeter Footage
----------------	------	----------------------	------------	----------------	-------------------

**Land Details** Market Value: N/A Production Market Value: N/A Production Value: N/A

Land Code	Acres	Sq. Ft.	Front Ft.	Rear Ft.	Depth	Mkt. Value	Prd. Value
IF-1	500.000	21,780,000	0	0		N/A	N/A
G-1	140.000	6,098,400	0	0		N/A	N/A

**Deed History**

Sold By	Volume	Page	Deed Date	Instrument
JOHNSON JESSIE HERRING ESTATE TRUST NO 1			6/30/2015	2015106234
KASPER LAND & CATTLE TEXAS LLC			6/30/2015	2015106234
JOHNSON JESSIE HERRING ESTATE TRUST NO 1			6/30/2015	2015106232
KASPER LAND & CATTLE TEXAS LLC			12/16/2014	WD 105540
KASPER LAND & CATTLE TEXAS LLC			12/16/2014	WD 105540
JOHNSON JESSIE H EST TR 2	111	446	10/31/2008	96656
HARTLEY MOORE FARMS	141	133	7/11/1985	DEED

### Property Tax Estimation by Entity / Jurisdiction

Code	Description	Taxable Value	Tax Rate per \$100	Tax Factor applied to Taxable Value	Estimated Tax
02	HARTLEY COUNTY	276,000	\$0.365	0.00365	\$1,007.40
04	NORTH PLAINS GCD	276,000	\$0.026829	0.00026829	\$74.05
06	DAL/HARTLEY HOSPITAL	276,000	\$0.175	0.00175	\$483.00
22	HARTLEY ISD	276,000	\$1.308	0.01308	\$3,610.08
<b>Total Estimation</b>			<b>\$1.874829</b>	<b>0.01874829</b>	<b>\$5,174.53</b>

The above property tax estimation is not a tax bill. Do not pay.

[Click here to view actual Property Tax Bill.](#)

Southwest Data Solutions provides this information "as is" without warranty of any kind.  
Southwest Data Solutions is not responsible for any errors or omissions.

# COUNTY TAX INFORMATION

## Hartley County, TX

8/10/2016

Property Information



[Home](#) [Return to Search](#) [Print](#)

Property Year 2016 [Tax Summary](#)

Information Updated 8/10/2016

Property ID: R000210728 Geo ID: 1133012144334

[< Previous Property](#) 27 / 30 [Next Property >](#)

**\*\* Property Alert \*\* This property's 2016 value(s) are preliminary and un-certified.**

### Property Details

#### Ownership

WILDER FARMS INC  
2536 COUNTRYSIDE BLVD  
CLEARWATER, FL 33763-1633  
Ownership Interest: 1,0000000

#### Available Actions

[File Notice of Protest for this Property](#)

\* Protest is date sensitive. Please refer to the protest deadline on the Notice of Appraised Value.

#### Qualified Exemptions

Not Applicable

#### Legal Information

Legal: Acres: 640.000, Lot: 00334, Blk: 00044, Subd: H&TC, H&TC:BLOCK 44:SECTION 334

Situs: Not Applicable

### Property Valuation History

Values by Year		2016	2015	2014	2013	2012	n/a
Improvements	+	\$0	\$0	\$0	\$0	\$0	\$0
Land	+	\$0	\$0	\$0	\$0	\$0	\$0
Production Market	+	\$797,860	\$820,250	\$820,250	\$820,250	\$683,580	\$0
Personal	+	\$0	\$0	\$0	\$0	\$0	\$0
Mineral	+	\$0	\$0	\$0	\$0	\$0	\$0
Total Market	=	\$797,860	\$820,250	\$820,250	\$820,250	\$683,580	\$0
Agricultural Loss	-	\$531,910	\$555,950	\$566,540	\$541,610	\$404,140	\$0
Homestead Cap Loss	-	\$0	\$0	\$0	\$0	\$0	\$0
Total Assessed	=	\$265,950	\$264,300	\$253,710	\$278,640	\$279,440	\$0

# COUNTY TAX INFORMATION

## Hartley County, TX

8/10/2016

### Property Information

Improvement / Buildings Improvement Value: N/A

Group Sequence	Code	Building Description	Year Built	Square Footage	Perimeter Footage
----------------	------	----------------------	------------	----------------	-------------------

Land Details Market Value: N/A Production Market Value: N/A Production Value: N/A

Land Code	Acres	Sq. Ft.	Front Ft.	Rear Ft.	Depth	Mkt. Value	Prd. Value
IF-1	301.000	13,111,560	0	0		N/A	N/A
IF-2	199.000	8,668,440	0	0		N/A	N/A
G-2	80.000	3,484,800	0	0		N/A	N/A
G-3	41.000	1,785,960	0	0		N/A	N/A
G-4	19.000	827,640	0	0		N/A	N/A

### Deed History

Sold By	Volume	Page	Deed Date	Instrument
JOHNSON JESSIE HERRING ESTATE TRUST NO 1			6/30/2015	2015106234
KASPER LAND & CATTLE TEXAS LLC			6/30/2015	2015106234
JOHNSON JESSIE HERRING ESTATE TRUST NO 1			6/30/2015	2015106232
KASPER LAND & CATTLE TEXAS LLC			12/16/2014	WD 105540
KASPER LAND & CATTLE TEXAS LLC			12/16/2014	WD 105540
JOHNSON JESSIE H EST TR 2	111	446	10/31/2008	96656
HARTLEY MOORE FARMS	141	133	7/11/1985	DEED

### Property Tax Estimation by Entity / Jurisdiction

Code	Description	Taxable Value	Tax Rate per \$100	Tax Factor applied to Taxable Value	Estimated Tax
02	HARTLEY COUNTY	265,950	\$0.365	0.00365	\$970.72
04	NORTH PLAINS GCD	265,950	\$0.026829	0.00026829	\$71.35
05	MOORE CO HOSPITAL	265,950	\$0.148408	0.00148408	\$394.69
22	HARTLEY ISD	265,950	\$1.308	0.01308	\$3,478.63
<b>Total Estimation</b>			<b>\$1.848237</b>	<b>0.01848237</b>	<b>\$4,915.39</b>

The above property tax estimation is not a tax bill. Do not pay.  
[Click here to view actual Property Tax Bill.](#)

Southwest Data Solutions provides this information "as is" without warranty of any kind.  
 Southwest Data Solutions is not responsible for any errors or omissions.

# COUNTY TAX INFORMATION

## Hartley County, TX

8/10/2016

Property Information



[Home](#) [Return to Search](#) [Print](#)

Property Year 2016 [Tax Summary](#)

Information Updated 8/10/2016

Property ID: R000002290 Geo ID: 11330121443351

[Previous Property](#) 16 / 30 [Next Property](#)

**\*\* Property Alert \*\* This property's 2016 value(s) are preliminary and un-certified.**

### Property Details

#### Ownership

WILDER FARMS INC  
2536 COUNTRYSIDE BLVD  
CLEARWATER, FL 33763-1633  
Ownership Interest: 1.0000000  
102 16.097W

#### Available Actions

[File Notice of Protest for this Property](#)  
\* Protest is date sensitive. Please refer to the protest deadline on the Notice of Appraised Value.

#### Qualified Exemptions

Not Applicable

#### Legal Information

Legal: Acres: 2.000, Lot: 00335, Blk: 00044, Subd: H&TC, H&TC.BLOCK 44;SECTION 335  
Situs: Not Applicable

### Property Valuation History

Values by Year		2016	2015	2014	2013	2012	n/a
Improvements	+	\$25,720	\$102,440	\$77,890	\$77,890	\$73,080	\$0
Land	+	\$900	\$1,300	\$1,300	\$1,300	\$0	\$0
Production Market	+	\$0	\$0	\$0	\$0	\$620	\$0
Personal	+	\$0	\$0	\$0	\$0	\$0	\$0
Mineral	+	\$0	\$0	\$0	\$0	\$0	\$0
Total Market	=	\$26,620	\$103,740	\$79,190	\$79,190	\$73,700	\$0
Agricultural Loss	-	\$0	\$0	\$0	\$0	\$500	\$0
Homestead Cap Loss	-	\$0	\$0	\$0	\$0	\$0	\$0
Total Assessed	=	\$26,620	\$103,740	\$79,190	\$79,190	\$73,200	\$0



# COUNTY TAX INFORMATION

## Hartley County, TX

8/10/2016

### Property Information

Improvement / Buildings Improvement Value: N/A					
Group Sequence	Code	Building Description	Year Built	Square Footage	Perimeter Footage
1835	STG 6	RESIDENTIAL FRAME CLASS 3+	1950	2,589	288
1844	STG 6	RESIDENTIAL FRAME CLASS 2	1947	1,308	168
1850	STG 6	RESIDENTIAL FRAME CLASS 2	1947	1,168	168
218249	STG 6	RESIDENTIAL FRAME CLASS 1		576	96

Land Details Market Value: N/A Production Market Value: N/A Production Value: N/A							
Land Code	Acres	Sq. Ft.	Front Ft.	Rear Ft.	Depth	Mkt. Value	Prd. Value
G-1	2.000	87,120	0	0		N/A	N/A

Deed History					
Sold By	Volume	Page	Deed Date	Instrument	
JOHNSON JESSIE HERRING ESTATE TRUST NO 1			6/30/2015	2015106234	
KASPER LAND & CATTLE TEXAS LLC			6/30/2015	2015106234	
JOHNSON JESSIE HERRING ESTATE TRUST NO 1			6/30/2015	2015106232	
KASPER LAND & CATTLE TEXAS LLC			12/16/2014	WD 105540	
KASPER LAND & CATTLE TEXAS LLC			12/16/2014	WD 105540	
CHAIN C INC	111	446	10/31/2008	96656	
SLEMP & JOHNSON TRUSTS	7	892	2/3/1989	DEED#72155	
HARTLEY-MOORE FARMS	141	137	7/11/1985	DEED	

### Property Tax Estimation by Entity / Jurisdiction

Code	Description	Taxable Value	Tax Rate per \$100	Tax Factor applied to Taxable Value	Estimated Tax
02	HARTLEY COUNTY	26,620	\$0.365	0.00365	\$97.16
04	NORTH PLAINS GCD	26,620	\$0.026829	0.00026829	\$7.14
05	MOORE CO HOSPITAL	26,620	\$0.148408	0.00148408	\$39.51
22	HARTLEY ISD	26,620	\$1.308	0.01308	\$348.19
<b>Total Estimation</b>			<b>\$1.848237</b>	<b>0.01848237</b>	<b>\$492.00</b>

The above property tax estimation is not a tax bill. Do not pay.  
[Click here to view actual Property Tax Bill.](#)

Southwest Data Solutions provides this information "as is" without warranty of any kind.  
 Southwest Data Solutions is not responsible for any errors or omissions.

# COUNTY TAX INFORMATION

## Hartley County, TX

8/10/2016

Property Information



[Home](#) [Return to Search](#) [Print](#)

Property Year 2016 [Tax Summary](#)

Information Updated 8/10/2016

Property ID: R000002291 Geo ID: 11330121443353

< Previous Property 17 / 30 Next Property >

**\*\* Property Alert \*\*** This property's 2016 value(s) are preliminary and un-certified.

### Property Details

#### Ownership

WILDER FARMS INC  
2536 COUNTRYSIDE BLVD  
CLEARWATER, FL 33763-1633

Ownership Interest: 1.0000000

#### Available Actions

[File Notice of Protest for this Property](#)

\* Protest is date sensitive. Please refer to the protest deadline on the Notice of Appraised Value.

#### Qualified Exemptions

Not Applicable

#### Legal Information

Legal: Acres: 635.000, Lot: 00335, Blk: 00044, Subd: H&TC, H&TC,BLOCK 44;SECTION 335

Situs: Not Applicable

### Property Valuation History

Values by Year		2016	2015	2014	2013	2012	n/a
Improvements	+	\$0	\$0	\$0	\$0	\$0	\$0
Land	+	\$0	\$0	\$0	\$0	\$0	\$0
Production Market	+	\$400,900	\$485,820	\$485,820	\$484,020	\$365,650	\$0
Personal	+	\$0	\$0	\$0	\$0	\$0	\$0
Mineral	+	\$0	\$0	\$0	\$0	\$0	\$0
Total Market	=	\$400,900	\$485,820	\$485,820	\$484,020	\$365,650	\$0
Agricultural Loss	-	\$312,220	\$399,780	\$399,620	\$390,790	\$271,410	\$0
Homeslead Cap Loss	-	\$0	\$0	\$0	\$0	\$0	\$0
Total Assessed	=	\$88,680	\$86,040	\$86,200	\$93,230	\$94,240	\$0

# COUNTY TAX INFORMATION

## Hartley County, TX

8/10/2016

### Property Information

**Improvement / Buildings** Improvement Value: N/A

Group Sequence	Code	Building Description	Year Built	Square Footage	Perimeter Footage
----------------	------	----------------------	------------	----------------	-------------------

**Land Details** Market Value: N/A Production Market Value: N/A Production Value: N/A

Land Code	Acres	Sq. Ft.	Front Ft.	Rear Ft.	Depth	Mkt. Value	Prd. Value
IF-1	125.000	5,445,000	0	0		N/A	N/A
G-1	77.000	3,354,120	0	0		N/A	N/A
G-2	255.000	11,107,800	0	0		N/A	N/A
G-3	122.000	5,314,320	0	0		N/A	N/A
G-4	38.000	1,655,280	0	0		N/A	N/A
G-6	18.000	784,080	0	0		N/A	N/A

### Deed History

Sold By	Volume	Page	Deed Date	Instrument
JOHNSON JESSIE HERRING ESTATE TRUST NO 1			6/30/2015	2015106234
KASPER LAND & CATTLE TEXAS LLC			6/30/2015	2015106234
JOHNSON JESSIE HERRING ESTATE TRUST NO 1			6/30/2015	2015106232
KASPER LAND & CATTLE TEXAS LLC			12/16/2014	WD 105540
KASPER LAND & CATTLE TEXAS LLC			12/16/2014	WD 105540
CHAIN C INC	111	446	10/31/2008	96656

### Property Tax Estimation by Entity / Jurisdiction

Code	Description	Taxable Value	Tax Rate per \$100	Tax Factor applied to Taxable Value	Estimated Tax
02	HARTLEY COUNTY	88,680	\$0.365	0.00365	\$323.68
04	NORTH PLAINS GCD	88,680	\$0.026829	0.00026829	\$23.79
05	MOORE CO HOSPITAL	88,680	\$0.148408	0.00148408	\$131.81
22	HARTLEY ISD	88,680	\$1.308	0.01308	\$1,159.93
<b>Total Estimation</b>			<b>\$1.548237</b>	<b>0.01848237</b>	<b>\$1,639.01</b>

The above property tax estimation is not a tax bill. Do not pay.  
[Click here to view actual Property Tax Bill.](#)

Southwest Data Solutions provides this information "as is" without warranty of any kind.  
 Southwest Data Solutions is not responsible for any errors or omissions.

# COUNTY TAX INFORMATION

## Hartley County, TX

8/10/2016

Property Information



[Home](#) [Return to Search](#) [Print](#)

Property Year 2016 [Tax Summary](#)

Information Updated 8/10/2016

Property ID: R000009802 Geo ID: 11330121443352

[< Previous Property](#) 24 / 30 [Next Property >](#)

**\*\* Property Alert \*\* This property's 2016 value(s) are preliminary and un-certified.**

### Property Details

#### Ownership

WILDER FARMS INC  
2536 COUNTRYSIDE BLVD  
CLEARWATER, FL 33763-1633  
Ownership Interest: 1.0000000

#### Available Actions

[File Notice of Protest for this Property](#)  
\* Protest is date sensitive. Please refer to the protest deadline on the Notice of Appraised Value.

#### Qualified Exemptions

Not Applicable

#### Legal Information

Legal: Acres: 3.000, Lot: 00335, Blk: 00044, Subd: H&TC, H&TC:BLOCK 44:SECTION 335

Situs: Not Applicable

### Property Valuation History

Values by Year		2016	2015	2014	2013	2012	n/a
Improvements	+	\$63,440	\$63,440	\$72,170	\$72,170	\$72,560	\$0
Land	+	\$0	\$0	\$0	\$0	\$0	\$0
Production Market	+	\$930	\$930	\$930	\$930	\$930	\$0
Personal	+	\$0	\$0	\$0	\$0	\$0	\$0
Mineral	+	\$0	\$0	\$0	\$0	\$0	\$0
Total Market	=	\$64,370	\$64,370	\$73,100	\$73,100	\$73,490	\$0
Agricultural Loss	-	\$740	\$740	\$740	\$740	\$740	\$0
Homestead Cap Loss	-	\$0	\$0	\$0	\$0	\$0	\$0
Total Assessed	=	\$63,630	\$63,630	\$72,360	\$72,360	\$72,750	\$0

# COUNTY TAX INFORMATION

## Hartley County, TX

8/10/2016

### Property Information

Improvement / Buildings Improvement Value: N/A					
Group Sequence	Code	Building Description	Year Built	Square Footage	Perimeter Footage
15583	FBQSL	FB QUONSET UTL CLASS S L		3,600	260
15585	FBQSL	FB QUONSET UTL CLASS S L		10,800	480
15592	STG-3	PREFAB STORAGE GR 3	2008	240	64
15593	ESISDPL	FB EQUIP SHED IMP CL D POLE L		2,700	266
15594	SESDPL	FB SHOP EQ SHOP D POLE L		5,400	316
15595	LVLDP	FB LVSTK SHELTER CL D POLE L		2,700	266
15596	LSPEN 5000	LIVESTOCK PENS		1	
15601	FARM GBPF	GRAIN BIN		850	
15602	FARM GBPF	GRAIN BIN		850	
15603	FARM GBPF	GRAIN BIN		1,100	
15604	FARM GBPF	GRAIN BIN		1,100	
15605	FARM GBPF	GRAIN BIN		1,100	
15606	FARM GBPF	GRAIN BIN		1,400	
15607	CB-OH1	CAKE BIN OH1		1	

Land Details Market Value: N/A Production Market Value: N/A Production Value: N/A							
Land Code	Acres	Sq. FL	Front FL	Rear FL	Depth	Mkt. Value	Prd. Value
SPAG-1	3.000	130,680	0	0		N/A	N/A

Deed History					
Sold By	Volume	Page	Deed Date	Instrument	
JOHNSON JESSIE HERRING ESTATE TRUST NO 1			6/30/2015	2015106234	
KASPER LAND & CATTLE TEXAS LLC			6/30/2015	2015106234	
JOHNSON JESSIE HERRING ESTATE TRUST NO 1			6/30/2015	2015106232	
KASPER LAND & CATTLE TEXAS LLC			12/16/2014	WD 105540	
KASPER LAND & CATTLE TEXAS LLC			12/16/2014	WD 105540	
CHAIN C INC	111	446	10/31/2008	96656	

### Property Tax Estimation by Entity / Jurisdiction

Code	Description	Taxable Value	Tax Rate per \$100	Tax Factor applied to Taxable Value	Estimated Tax
02	HARTLEY COUNTY	63,630	\$0.365	0.00365	\$232.25
04	NORTH PLAINS GCD	63,630	\$0.026829	0.00026829	\$17.07
05	MOORE CO HOSPITAL	63,630	\$0.148408	0.00148408	\$94.43
22	HARTLEY ISD	63,630	\$1.308	0.01308	\$832.28
<b>Total Estimation</b>			<b>\$1.848237</b>	<b>0.01848237</b>	<b>\$1,176.03</b>

The above property tax estimation is not a tax bill. Do not pay.  
[Click here to view actual Property Tax Bill.](#)

Southwest Data Solutions provides this information "as is" without warranty of any kind.  
 Southwest Data Solutions is not responsible for any errors or omissions.

# COUNTY TAX INFORMATION

## Hartley County, TX

8/10/2016

Property Information



[Home](#) [Return to Search](#) [Print](#)

Property Year 2016 [Tax Summary](#)

Information Updated 8/10/2016

Property ID: R000002293 Geo ID: 1133012144337

[Previous Property](#) 18 / 30 [Next Property](#) >

**\*\* Property Alert \*\* This property's 2016 value(s) are preliminary and un-certified.**

### Property Details

#### Ownership

WILDER FARMS INC  
2536 COUNTRYSIDE BLVD  
CLEARWATER, FL 33763-1633  
Ownership Interest: 1.0000000

#### Available Actions

[File Notice of Protest for this Property](#)

\* Protest is date sensitive. Please refer to the protest deadline on the Notice of Appraised Value.

#### Qualified Exemptions

Not Applicable

#### Legal Information

Legal: Acres: 640.000, Lot: 00337, Blk: 00044, Subd: H&TC, H&TC:BLOCK 44;SECTION 337

Situs: Not Applicable

### Property Valuation History

Values by Year		2016	2015	2014	2013	2012	n/a
Improvements	+	\$0	\$0	\$0	\$0	\$0	\$0
Land	+	\$0	\$0	\$0	\$0	\$0	\$0
Production Market	+	\$760,950	\$846,980	\$846,980	\$846,980	\$694,980	\$0
Personal	+	\$0	\$0	\$0	\$0	\$0	\$0
Mineral	+	\$0	\$0	\$0	\$0	\$0	\$0
Total Market	=	\$760,950	\$846,980	\$846,980	\$846,980	\$694,980	\$0
Agricultural Loss	-	\$545,940	\$573,480	\$584,790	\$558,640	\$406,470	\$0
Homestead Csp Loss	-	\$0	\$0	\$0	\$0	\$0	\$0
Total Assessed	=	\$215,010	\$273,500	\$262,190	\$288,340	\$288,510	\$0

# COUNTY TAX INFORMATION

## Hartley County, TX

8/10/2016

### Property Information

**Improvement / Buildings** Improvement Value: N/A

Group Sequence	Code	Building Description	Year Built	Square Footage	Perimeter Footage
----------------	------	----------------------	------------	----------------	-------------------

**Land Details** Market Value: N/A Production Market Value: N/A Production Value: N/A

Land Code	Acres	Sq. Ft.	Front Ft.	Rear Ft.	Depth	Mkt. Value	Prd. Value
IF-3	500.000	21,780,000	0	0		N/A	N/A
G-1	99.000	4,312,440	0	0		N/A	N/A
G-3	41.000	1,785,960	0	0		N/A	N/A

**Deed History**

Sold By	Volume	Page	Deed Date	Instrument
JOHNSON JESSIE HERRING ESTATE TRUST NO 1			6/30/2015	2015106234
KASPER LAND & CATTLE TEXAS LLC			6/30/2015	2015106234
JOHNSON JESSIE HERRING ESTATE TRUST NO 1			6/30/2015	2015106232
KASPER LAND & CATTLE TEXAS LLC			12/16/2014	WD 105540
KASPER LAND & CATTLE TEXAS LLC			12/16/2014	WD 105540
CHAIN C INC	111	446	10/31/2008	96656
SLEMP & JOHNSON TRUSTS	7	892	2/3/1989	DEED#72155
HARTLEY-MOORE FARMS	141	137	7/11/1985	DEED

### Property Tax Estimation by Entity / Jurisdiction

Code	Description	Taxable Value	Tax Rate per \$100	Tax Factor applied to Taxable Value	Estimated Tax
02	HARTLEY COUNTY	215,010	\$0.365	0.00365	\$784.79
04	NORTH PLAINS GCD	215,010	\$0.026829	0.00026829	\$57.69
05	MOORE CO HOSPITAL	215,010	\$0.148408	0.00148408	\$319.09
22	HARTLEY ISD	215,010	\$1.308	0.01308	\$2,812.33
<b>Total Estimation</b>			<b>\$1.848237</b>	<b>0.01848237</b>	<b>\$3,973.90</b>

The above property tax estimation is not a tax bill. Do not pay.  
[Click here to view actual Property Tax Bill.](#)

Southwest Data Solutions provides this information "as is" without warranty of any kind.  
 Southwest Data Solutions is not responsible for any errors or omissions.

# COUNTY TAX INFORMATION

## Hartley County, TX

8/10/2016

Property Information



[Home](#) [Return to Search](#) [Print](#)

Property Year 2016 [Tax Summary](#)  
Property ID: R000002298 Geo ID: 1133012144378

Information Updated 8/10/2016

[< Previous Property](#) 8 / 30 [Next Property >](#)

**\*\* Property Alert \*\* This property's 2016 value(s) are preliminary and un-certified.**

### Property Details

#### Ownership

WILDER CORPORATION  
2536 COUNTRYSIDE BLVD STE 250  
CLEARWATER, FL 33763-1606  
Ownership Interest: 1.0000000

#### Available Actions

[File Notice of Protest for this Property](#)

\* Protest is date sensitive. Please refer to the protest deadline on the Notice of Appraised Value.

#### Qualified Exemptions

Not Applicable

#### Legal Information

Legal: Acres: 640.000, Lot: 00378, Blk: 00044, Subd: H&TC, H&TC:BLOCK 44;SECTION 378

Situs: Not Applicable

### Property Valuation History

Values by Year		2016	2015	2014	2013	2012	n/a
Improvements	+	\$0	\$0	\$0	\$0	\$0	\$0
Land	+	\$0	\$0	\$0	\$0	\$0	\$0
Production Market	+	\$794,650	\$812,340	\$812,340	\$812,340	\$677,140	\$0
Personal	+	\$0	\$0	\$0	\$0	\$0	\$0
Mineral	+	\$0	\$0	\$0	\$0	\$0	\$0
Total Market	=	\$794,650	\$812,340	\$812,340	\$812,340	\$677,140	\$0
Agricultural Loss	-	\$532,260	\$551,130	\$561,720	\$536,930	\$414,150	\$0
Homestead Cap Loss	-	\$0	\$0	\$0	\$0	\$0	\$0
Total Assessed	=	\$262,390	\$261,210	\$250,620	\$275,410	\$262,990	\$0



# COUNTY TAX INFORMATION

## Hartley County, TX

8/10/2016

### Property Information

*Improvement / Buildings Improvement Value: N/A*

Group Sequence	Code	Building Description	Year Built	Square Footage	Perimeter Footage
----------------	------	----------------------	------------	----------------	-------------------

*Land Details Market Value: N/A Production Market Value: N/A Production Value: N/A*

Land Code	Acres	Sq. Ft.	Front Ft.	Rear Ft.	Depth	Mkt. Value	Prd. Value
IF-1	216.000	9,408,960	0	0		N/A	N/A
IF-2	284.000	12,371,040	0	0		N/A	N/A
G-2	114.000	4,965,840	0	0		N/A	N/A
G-3	26.000	1,132,560	0	0		N/A	N/A

### Deed History

Sold By	Volume	Page	Deed Date	Instrument
7W FARMS LLC			5/19/2015	2015106093 GWD
SPINHIRNE DAVID & BABETTE	140	723	9/6/2012	WDVLBS101954
KOEHLER R E EST	39	212	1/7/1997	WDVL80800
LASLEY, V. O.	139	761	10/6/1984	QCD
BROWN, H. C. SR.	138	560	4/4/1984	WD

### Property Tax Estimation by Entity / Jurisdiction

Code	Description	Taxable Value	Tax Rate per \$100	Tax Factor applied to Taxable Value	Estimated Tax
02	HARTLEY COUNTY	262,390	\$0.365	0.00365	\$957.72
04	NORTH PLAINS GCD	262,390	\$0.026829	0.00026829	\$70.40
05	MOORE CO HOSPITAL	262,390	\$0.148408	0.00148408	\$389.41
22	HARTLEY ISD	262,390	\$1.308	0.01308	\$3,432.06
<b>Total Estimation</b>			<b>\$1.848237</b>	<b>0.01848237</b>	<b>\$4,849.59</b>

The above property tax estimation is not a tax bill. Do not pay.

[Click here to view actual Property Tax Bill.](#)

Southwest Data Solutions provides this information "as is" without warranty of any kind.  
Southwest Data Solutions is not responsible for any errors or omissions.

# COUNTY TAX INFORMATION

## Hartley County, TX

8/10/2016

Property Information



[Home](#) [Return to Search](#) [Print](#)

Property Year 2016 [Tax Summary](#)  
Property ID: R000002300 Geo ID: 1133012144380

Information Updated 8/10/2016

[< Previous Property](#) 9 / 30 [Next Property >](#)

**\*\* Property Alert \*\* This property's 2016 value(s) are preliminary and un-certified.**

### Property Details

#### Ownership

WILDER CORPORATION  
2536 COUNTRYSIDE BLVD STE 250  
CLEARWATER, FL 33763-1606  
Ownership Interest: 1.0000000  
102 16.97W

#### Available Actions

[File Notice of Protest for this Property](#)  
\* Protest is date sensitive. Please refer to the protest deadline on the Notice of Appraised Value.

#### Qualified Exemptions

Not Applicable

#### Legal Information

Legal: Acres: 640.000, Lot: 00380, Blk: 00044, Subd: H&TC, H&TC;BLOCK 44;SECTION 380  
Situs: Not Applicable

### Property Valuation History

Values by Year		2016	2015	2014	2013	2012	n/a
Improvements	+	\$21,090	\$21,090	\$20,460	\$20,460	\$20,380	\$0
Land	+	\$0	\$0	\$0	\$0	\$0	\$0
Production Market	+	\$803,200	\$802,940	\$802,940	\$802,940	\$528,420	\$0
Personal	+	\$0	\$0	\$0	\$0	\$0	\$0
Mineral	+	\$0	\$0	\$0	\$0	\$0	\$0
Total Market	=	\$824,290	\$824,030	\$823,400	\$823,400	\$548,800	\$0
Agricultural Loss	-	\$533,660	\$547,270	\$551,860	\$532,440	\$344,700	\$0
Homestead Cap Loss	-	\$0	\$0	\$0	\$0	\$0	\$0
Total Assessed	=	\$290,630	\$276,760	\$271,540	\$290,960	\$204,100	\$0

# COUNTY TAX INFORMATION

## Hartley County, TX

8/10/2016

### Property Information

**Improvement / Buildings** Improvement Value: N/A

Group Sequence	Code	Building Description	Year Built	Square Footage	Perimeter Footage
18167	SESWSL	FB SHOP EQ SLANT STEEL L		4,608	288
18168	VANBOX	VANBOX 1		320	96
18169	STG-2	PREFAB STORAGE GR 2		100	40
18170	CB-CH1	CAKE BIN OH1		4	
18171	LSPEN 2500	LIVESTOCK PENS TV 2500		1	

**Land Details** Market Value: N/A Production Market Value: N/A Production Value: N/A

Land Code	Acres	Sq. Ft.	Front Ft.	Rear Ft.	Depth	Mkt. Value	Prd. Value
IF-1	376.000	16,378,560	0	0		N/A	N/A
IF-2	124.000	5,401,440	0	0		N/A	N/A
G-2	136.000	5,924,160	0	0		N/A	N/A
G-3	4.000	174,240	0	0		N/A	N/A

**Deed History**

Sold By	Volume	Page	Deed Date	Instrument
7W FARMS LLC			5/19/2015	2015106093 GWD
SPINHIRNE DAVID & BABETTE	140	723	9/6/2012	WDVLBS101954
KOEHLER R E EST	39	212	1/7/1997	WDVL80800
FANGMAN FARMS	6	147	6/21/1988	GEN/WD
LASLEY, V. O.	139	761	10/6/1984	DCD
BROWN, H. C. JR.	138	560	4/4/1984	WD

### Property Tax Estimation by Entity / Jurisdiction

Code	Description	Taxable Value	Tax Rate per \$100	Tax Factor applied to Taxable Value	Estimated Tax
02	HARTLEY COUNTY	290,630	\$0.365	0.00365	\$1,060.80
04	NORTH PLAINS GCD	290,630	\$0.026829	0.00026829	\$77.97
05	MOORE CO HOSPITAL	290,630	\$0.148408	0.00148408	\$431.32
22	HARTLEY ISD	290,630	\$1.308	0.01308	\$3,801.44
<b>Total Estimation</b>			<b>\$1.848237</b>	<b>0.01848237</b>	<b>\$5,371.53</b>

The above property tax estimation is not a tax bill. Do not pay.

[Click here to view actual Property Tax Bill.](#)

Southwest Data Solutions provides this information "as is" without warranty of any kind.  
Southwest Data Solutions is not responsible for any errors or omissions.

# COUNTY TAX INFORMATION

## Hartley County, TX

8/10/2016

Property Information



[Home](#) [Return to Search](#) [Print](#)

Property Year 2016 [Tax Summary](#)

Information Updated 8/10/2016

Property ID: R000002302 Geo ID: 11330121443811

[< Previous Property](#) **10 / 30** [Next Property >](#)

**\*\* Property Alert \*\* This property's 2016 value(s) are preliminary and un-certified.**

### Property Details

#### Ownership

WILDER CORPORATION

2536 COUNTRYSIDE BLVD STE 250  
CLEARWATER, FL 33763-1606

Ownership Interest: 1.0000000

#### Available Actions

[File Notice of Protest for this Property](#)

\* Protest is date sensitive. Please refer to the protest deadline on the Notice of Appraised Value.

#### Qualified Exemptions

Not Applicable

#### Legal Information

Legal: Acres: 320.000, Lot: 00381, Blk: 00044, Subd: H&TC, H&TC;BLOCK 44;SECTION 381;W/2

Situs: Not Applicable

### Property Valuation History

Values by Year		2016	2015	2014	2013	2012	n/a
Improvements	+	\$0	\$0	\$0	\$0	\$0	\$0
Land	+	\$0	\$0	\$0	\$0	\$0	\$0
Production Market	+	\$399,250	\$395,500	\$395,500	\$395,500	\$336,800	\$0
Personal	+	\$0	\$0	\$0	\$0	\$0	\$0
Mineral	+	\$0	\$0	\$0	\$0	\$0	\$0
Total Market	=	\$399,250	\$395,500	\$395,500	\$395,500	\$336,800	\$0
Agricultural Loss	-	\$266,580	\$269,720	\$271,920	\$262,400	\$219,320	\$0
Homestead Cap Loss	-	\$0	\$0	\$0	\$0	\$0	\$0
Total Assessed	=	\$132,670	\$125,780	\$123,580	\$133,100	\$117,480	\$0

# COUNTY TAX INFORMATION

## Hartley County, TX

8/10/2016

### Property Information

*Improvement / Buildings Improvement Value: N/A*

Group Sequence	Code	Building Description	Year Built	Square Footage	Perimeter Footage
----------------	------	----------------------	------------	----------------	-------------------

*Land Details Market Value: N/A Production Market Value: N/A Production Value: N/A*

Land Code	Acres	Sq. Ft.	Front Ft.	Rear Ft.	Depth	Mkt. Value	Prd. Value
IF-1	140.000	6,098,400	0	0		N/A	N/A
IF-2	110.000	4,791,600	0	0		N/A	N/A
G-2	70.000	3,049,200	0	0		N/A	N/A

### Deed History

Sold By	Volume	Page	Deed Date	Instrument
7W FARMS LLC			5/19/2015	2015106093 GWD
SPINHIRNE DAVID & BABETTE	140	723	9/6/2012	WDVLBS101954
n/a	113	798	2/17/2009	WD97118
FANGMAN LEONA	23	642	1/27/1994	MEMAG76871
FANGMAN JACKIE	10	1	2/12/1990	GWD/#72875

### Property Tax Estimation by Entity / Jurisdiction

Code	Description	Taxable Value	Tax Rate per \$100	Tax Factor applied to Taxable Value	Estimated Tax
02	HARTLEY COUNTY	132,670	\$0.365	0.00365	\$484.25
04	NORTH PLAINS GCD	132,670	\$0.026829	0.00026829	\$35.59
05	MOORE CO HOSPITAL	132,670	\$0.148408	0.00148408	\$196.89
22	HARTLEY ISD	132,670	\$1.308	0.01308	\$1,735.32
<b>Total Estimation</b>			<b>\$1.848237</b>	<b>0.01848237</b>	<b>\$2,452.05</b>

The above property tax estimation is not a tax bill. Do not pay.  
[Click here to view actual Property Tax Bill.](#)


Southwest Data Solutions provides this information "as is" without warranty of any kind.  
 Southwest Data Solutions is not responsible for any errors or omissions.

# COUNTY TAX INFORMATION

## Moore County, TX

8/10/2016

Moore CAD Map Search



# COUNTY TAX INFORMATION

## Moore County, TX

8/10/2016

Moore CAD - Property Details

### Moore CAD

#### Property

##### Account

Property ID: 17877 Legal Description: SEC 341 BLK 44 H&TC 140 ACS ABST 45  
Geographic ID: 40000-00109-07950-000000 Agent Code:  
Type: Real  
Property Use Code:  
Property Use Description:

##### Location

Address: Mapsco:  
Neighborhood: 44350 Converted Code Map ID: D-1  
Neighborhood CD: 44350

##### Owner

Name: WILDER FARMS INC Owner ID: 49519  
Mailing Address: % MAURICE WILDER % Ownership: 100.000000000000%  
2536 COUNTRYSIDE BLVD  
CLEARWATER, FL 33763

Exemptions:

#### Values

(+) Improvement Homesite Value:	+	N/A	
(+) Improvement Non-Homesite Value:	+	N/A	
(+) Land Homesite Value:	+	N/A	
(+) Land Non-Homesite Value:	+	N/A	Ag / Timber Use Value
(+) Agricultural Market Valuation:	+	N/A	N/A
(+) Timber Market Valuation:	+	N/A	N/A
-----			
(=) Market Value:	=	N/A	
(-) Ag or Timber Use Value Reduction:	-	N/A	
-----			
(=) Appraised Value:	=	N/A	
(-) HS Cap:	-	N/A	
-----			
(=) Assessed Value:	=	N/A	

#### Taxing Jurisdiction

Owner: WILDER FARMS INC  
% Ownership: 100.000000000000%  
Total Value: N/A

Entity	Description	Tax Rate	Appraised Value	Taxable Value	Estimated Tax
01	HOSPITAL	N/A	N/A	N/A	N/A
03	MOORE COUNTY	N/A	N/A	N/A	N/A
03R	FC&LR	N/A	N/A	N/A	N/A
03S	SPEC ROAD	N/A	N/A	N/A	N/A

# COUNTY TAX INFORMATION

## Moore County, TX

8/10/2016

### Moore CAD - Property Details

30	DUMAS ISD	N/A	N/A	N/A	N/A
61	PALO DURO RA	N/A	N/A	N/A	N/A
62	N PLAINS GRWATER CONS DIST	N/A	N/A	N/A	N/A
63	COLLEGE	N/A	N/A	N/A	N/A
CAD	MOORE COUNTY APPRAISAL DISTRICT	N/A	N/A	N/A	N/A
Total Tax Rate:		N/A			
				Taxes w/Current Exemptions:	N/A
				Taxes w/o Exemptions:	N/A

### Improvement / Building

No improvements exist for this property.

### Land

#	Type	Description	Acres	Sqft	Eff Front	Eff Depth	Market Value	Prod. Value
1	IRCP	Irrigated Crop	80.0000	3484800.00	0.00	0.00	N/A	N/A
2	DLCP	Dryland Crop	10.0000	0.00	0.00	0.00	N/A	N/A
3	DLCP	Dryland Crop	50.0000	2178000.00	0.00	0.00	N/A	N/A

### Roll Value History

Year	Improvements	Land Market	Ag Valuation	Appraised	HS Cap	Assessed
2016	N/A	N/A	N/A	N/A	N/A	N/A
2015	\$0	\$192,280	0	192,280	\$0	\$192,280
2014	\$0	\$192,280	81,260	81,260	\$0	\$81,260
2013	\$0	\$192,280	89,000	89,000	\$0	\$89,000
2012	\$0	\$192,280	81,340	81,340	\$0	\$81,340
2011	\$0	\$157,760	43,500	43,500	\$0	\$43,500
2010	\$0	\$152,500	43,200	43,200	\$0	\$43,200
2009	\$0	\$152,500	39,210	39,210	\$0	\$39,210
2008	\$0	\$123,810	32,160	32,160	\$0	\$32,160
2007	\$0	\$99,610	32,020	32,020	\$0	\$32,020
2006	\$0	\$86,200	35,470	35,470	\$0	\$35,470
2005	\$0	\$76,750	37,540	37,540	\$0	\$37,540
2004	\$0	\$72,840	40,770	40,770	\$0	\$40,770
2003	\$0	\$72,840	40,770	40,770	\$0	\$40,770
2002	\$0	\$72,840	40,530	40,530	\$0	\$40,530
2001	\$0	\$72,840	42,460	42,460	\$0	\$42,460
2000	\$0	\$72,840	42,460	42,460	\$0	\$42,460

### Deed History - (Last 3 Deed Transactions)

#	Deed Date	Type	Description	Grantor	Grantee	Volume	Page	Deed Number
1	6/30/2015	SPWD	SPECIAL WARRANTY DEED	KASPER LAND AND CATTLE TEXAS LLC	WILDER FARMS INC	763	234	
2	6/30/2015	WD	WARRANTY DEED	CHAIN C INC ET AL	KASPER LAND AND CATTLE TEXAS LLC	763	224	
3	12/17/2014	WD	WARRANTY DEED	KASPER LAND & CATTLE TEXAS LLC	CHAIN C INC ET AL	755	901	



# COUNTY TAX INFORMATION

## Moore County, TX

8/10/2016

Moore CAD - Property Details

### Tax Due

Property Tax Information as of 08/10/2016

Amount Due if Paid on: 

Year	Taxing Jurisdiction	Taxable Value	Base Tax	Base Taxes Paid	Base Tax Due	Discount / Penalty & Interest	Attorney Fees	Amount Due
2015	COLLEGE	\$192,280	\$96.14	\$96.14	\$0.00	\$0.00	\$0.00	\$0.00
2015	SPEC ROAD	\$192,280	\$10.83	\$10.83	\$0.00	\$0.00	\$0.00	\$0.00
2015	PALO DURO RA	\$192,280	\$25.54	\$25.54	\$0.00	\$0.00	\$0.00	\$0.00
2015	DUMAS ISD	\$192,280	\$2194.87	\$2194.87	\$0.00	\$0.00	\$0.00	\$0.00
2015	N PLAINS GRWATER CONS DIST	\$192,280	\$51.59	\$51.59	\$0.00	\$0.00	\$0.00	\$0.00
2015	HOSPITAL	\$192,280	\$285.36	\$285.36	\$0.00	\$0.00	\$0.00	\$0.00
2015	MOORE COUNTY	\$192,280	\$757.83	\$757.83	\$0.00	\$0.00	\$0.00	\$0.00
2015	FC&LR	\$192,280	\$130.28	\$130.28	\$0.00	\$0.00	\$0.00	\$0.00
	<b>2015 TOTAL:</b>		<b>\$3552.44</b>	<b>\$3552.44</b>	<b>\$0.00</b>	<b>\$0.00</b>	<b>\$0.00</b>	<b>\$0.00</b>
	<b>WILDER FARMS INC TOTAL:</b>		<b>\$3552.44</b>	<b>\$3552.44</b>	<b>\$0.00</b>	<b>\$0.00</b>	<b>\$0.00</b>	<b>\$0.00</b>
2008	HOSPITAL	\$32,160	\$20.05	\$20.05	\$0.00	\$0.00	\$0.00	\$0.00
2008	MOORE COUNTY	\$32,160	\$94.29	\$94.29	\$0.00	\$0.00	\$0.00	\$0.00
2008	FC&LR	\$32,160	\$20.85	\$20.85	\$0.00	\$0.00	\$0.00	\$0.00
2008	SPEC ROAD	\$32,160	\$1.54	\$1.54	\$0.00	\$0.00	\$0.00	\$0.00
2008	DUMAS ISD	\$32,160	\$360.51	\$360.51	\$0.00	\$0.00	\$0.00	\$0.00
2008	PALO DURO RA	\$32,160	\$23.50	\$23.50	\$0.00	\$0.00	\$0.00	\$0.00
2008	N PLAINS GRWATER CONS DIST	\$32,160	\$6.18	\$6.18	\$0.00	\$0.00	\$0.00	\$0.00
2008	COLLEGE	\$32,160	\$14.95	\$14.95	\$0.00	\$0.00	\$0.00	\$0.00
	<b>2008 TOTAL:</b>		<b>\$541.87</b>	<b>\$541.87</b>	<b>\$0.00</b>	<b>\$0.00</b>	<b>\$0.00</b>	<b>\$0.00</b>
2007	COLLEGE	\$32,020	\$15.88	\$15.88	\$0.00	\$0.00	\$0.00	\$0.00
2007	N PLAINS GRWATER CONS DIST	\$32,020	\$6.60	\$6.60	\$0.00	\$0.00	\$0.00	\$0.00
2007	PALO DURO RA	\$32,020	\$29.36	\$29.36	\$0.00	\$0.00	\$0.00	\$0.00
2007	SPEC ROAD	\$32,020	\$1.53	\$1.53	\$0.00	\$0.00	\$0.00	\$0.00
2007	DUMAS ISD	\$32,020	\$343.93	\$343.93	\$0.00	\$0.00	\$0.00	\$0.00
2007	FC&LR	\$32,020	\$22.17	\$22.17	\$0.00	\$0.00	\$0.00	\$0.00
2007	MOORE COUNTY	\$32,020	\$100.41	\$100.41	\$0.00	\$0.00	\$0.00	\$0.00
2007	HOSPITAL	\$32,020	\$21.55	\$21.55	\$0.00	\$0.00	\$0.00	\$0.00
	<b>2007 TOTAL:</b>		<b>\$541.43</b>	<b>\$541.43</b>	<b>\$0.00</b>	<b>\$0.00</b>	<b>\$0.00</b>	<b>\$0.00</b>
2006	HOSPITAL	\$35,470	\$21.53	\$21.53	\$0.00	\$0.00	\$0.00	\$0.00
2006	MOORE COUNTY	\$35,470	\$101.82	\$101.82	\$0.00	\$0.00	\$0.00	\$0.00
2006	FC&LR	\$35,470	\$18.64	\$18.64	\$0.00	\$0.00	\$0.00	\$0.00
2006	SPEC ROAD	\$35,470	\$1.50	\$1.50	\$0.00	\$0.00	\$0.00	\$0.00
2006	DUMAS ISD	\$35,470	\$492.25	\$492.25	\$0.00	\$0.00	\$0.00	\$0.00
2006	PALO DURO RA	\$35,470	\$32.54	\$32.54	\$0.00	\$0.00	\$0.00	\$0.00
2006	N PLAINS GRWATER CONS DIST	\$35,470	\$6.94	\$6.94	\$0.00	\$0.00	\$0.00	\$0.00
2006	COLLEGE	\$35,470	\$15.61	\$15.61	\$0.00	\$0.00	\$0.00	\$0.00
	<b>2006 TOTAL:</b>		<b>\$690.83</b>	<b>\$690.83</b>	<b>\$0.00</b>	<b>\$0.00</b>	<b>\$0.00</b>	<b>\$0.00</b>
2014	COLLEGE	\$81,260	\$40.63	\$40.63	\$0.00	\$0.00	\$0.00	\$0.00
2014	PALO DURO RA	\$81,260	\$10.63	\$10.63	\$0.00	\$0.00	\$0.00	\$0.00
2014	N PLAINS GRWATER CONS DIST	\$81,260	\$20.58	\$20.58	\$0.00	\$0.00	\$0.00	\$0.00
2014	DUMAS ISD	\$81,260	\$930.10	\$930.10	\$0.00	\$0.00	\$0.00	\$0.00
2014	FC&LR	\$81,260	\$52.76	\$52.76	\$0.00	\$0.00	\$0.00	\$0.00
2014	SPEC ROAD	\$81,260	\$4.38	\$4.38	\$0.00	\$0.00	\$0.00	\$0.00
2014	HOSPITAL	\$81,260	\$118.41	\$118.41	\$0.00	\$0.00	\$0.00	\$0.00

# COUNTY TAX INFORMATION

## Moore County, TX

8/10/2016

Moore CAD - Property Details

2014	MOORE COUNTY	\$81,260	\$305.87	\$305.87	\$0.00	\$0.00	\$0.00	\$0.00
	<b>2014 TOTAL:</b>		<b>\$1483.36</b>	<b>\$1483.36</b>	<b>\$0.00</b>	<b>\$0.00</b>	<b>\$0.00</b>	<b>\$0.00</b>
2013	MOORE COUNTY	\$89,000	\$319.86	\$319.86	\$0.00	\$0.00	\$0.00	\$0.00
2013	HOSPITAL	\$89,000	\$126.94	\$126.94	\$0.00	\$0.00	\$0.00	\$0.00
2013	DUMAS ISD	\$89,000	\$1021.19	\$1021.19	\$0.00	\$0.00	\$0.00	\$0.00
2013	PALO DURO RA	\$89,000	\$11.37	\$11.37	\$0.00	\$0.00	\$0.00	\$0.00
2013	FC&LR	\$89,000	\$56.70	\$56.70	\$0.00	\$0.00	\$0.00	\$0.00
2013	SPEC ROAD	\$89,000	\$4.71	\$4.71	\$0.00	\$0.00	\$0.00	\$0.00
2013	N PLAINS GRWATER CONS DIST	\$89,000	\$22.83	\$22.83	\$0.00	\$0.00	\$0.00	\$0.00
2013	COLLEGE	\$89,000	\$44.49	\$44.49	\$0.00	\$0.00	\$0.00	\$0.00
	<b>2013 TOTAL:</b>		<b>\$1608.09</b>	<b>\$1608.09</b>	<b>\$0.00</b>	<b>\$0.00</b>	<b>\$0.00</b>	<b>\$0.00</b>
2012	COLLEGE	\$81,340	\$40.67	\$40.67	\$0.00	\$0.00	\$0.00	\$0.00
2012	DUMAS ISD	\$81,340	\$932.89	\$932.89	\$0.00	\$0.00	\$0.00	\$0.00
2012	N PLAINS GRWATER CONS DIST	\$81,340	\$21.16	\$21.16	\$0.00	\$0.00	\$0.00	\$0.00
2012	PALO DURO RA	\$81,340	\$64.18	\$64.18	\$0.00	\$0.00	\$0.00	\$0.00
2012	HOSPITAL	\$81,340	\$95.18	\$95.18	\$0.00	\$0.00	\$0.00	\$0.00
2012	MOORE COUNTY	\$81,340	\$293.52	\$293.52	\$0.00	\$0.00	\$0.00	\$0.00
2012	SPEC ROAD	\$81,340	\$4.31	\$4.31	\$0.00	\$0.00	\$0.00	\$0.00
2012	FC&LR	\$81,340	\$51.85	\$51.85	\$0.00	\$0.00	\$0.00	\$0.00
	<b>2012 TOTAL:</b>		<b>\$1503.76</b>	<b>\$1503.76</b>	<b>\$0.00</b>	<b>\$0.00</b>	<b>\$0.00</b>	<b>\$0.00</b>
2011	FC&LR	\$43,500	\$27.73	\$27.73	\$0.00	\$0.00	\$0.00	\$0.00
2011	SPEC ROAD	\$43,500	\$2.31	\$2.31	\$0.00	\$0.00	\$0.00	\$0.00
2011	MOORE COUNTY	\$43,500	\$156.97	\$156.97	\$0.00	\$0.00	\$0.00	\$0.00
2011	HOSPITAL	\$43,500	\$49.37	\$49.37	\$0.00	\$0.00	\$0.00	\$0.00
2011	PALO DURO RA	\$43,500	\$36.34	\$36.34	\$0.00	\$0.00	\$0.00	\$0.00
2011	N PLAINS GRWATER CONS DIST	\$43,500	\$11.23	\$11.23	\$0.00	\$0.00	\$0.00	\$0.00
2011	DUMAS ISD	\$43,500	\$498.99	\$498.99	\$0.00	\$0.00	\$0.00	\$0.00
2011	COLLEGE	\$43,500	\$21.75	\$21.75	\$0.00	\$0.00	\$0.00	\$0.00
	<b>2011 TOTAL:</b>		<b>\$804.69</b>	<b>\$804.69</b>	<b>\$0.00</b>	<b>\$0.00</b>	<b>\$0.00</b>	<b>\$0.00</b>
2010	COLLEGE	\$43,200	\$21.60	\$21.60	\$0.00	\$0.00	\$0.00	\$0.00
2010	DUMAS ISD	\$43,200	\$494.60	\$494.60	\$0.00	\$0.00	\$0.00	\$0.00
2010	N PLAINS GRWATER CONS DIST	\$43,200	\$10.16	\$10.16	\$0.00	\$0.00	\$0.00	\$0.00
2010	PALO DURO RA	\$43,200	\$33.14	\$33.14	\$0.00	\$0.00	\$0.00	\$0.00
2010	HOSPITAL	\$43,200	\$43.85	\$43.85	\$0.00	\$0.00	\$0.00	\$0.00
2010	MOORE COUNTY	\$43,200	\$142.58	\$142.58	\$0.00	\$0.00	\$0.00	\$0.00
2010	SPEC ROAD	\$43,200	\$2.25	\$2.25	\$0.00	\$0.00	\$0.00	\$0.00
2010	FC&LR	\$43,200	\$27.54	\$27.54	\$0.00	\$0.00	\$0.00	\$0.00
	<b>2010 TOTAL:</b>		<b>\$775.72</b>	<b>\$775.72</b>	<b>\$0.00</b>	<b>\$0.00</b>	<b>\$0.00</b>	<b>\$0.00</b>
2009	FC&LR	\$39,210	\$25.00	\$25.00	\$0.00	\$0.00	\$0.00	\$0.00
2009	SPEC ROAD	\$39,210	\$2.04	\$2.04	\$0.00	\$0.00	\$0.00	\$0.00
2009	MOORE COUNTY	\$39,210	\$111.84	\$111.84	\$0.00	\$0.00	\$0.00	\$0.00
2009	HOSPITAL	\$39,210	\$32.40	\$32.40	\$0.00	\$0.00	\$0.00	\$0.00
2009	PALO DURO RA	\$39,210	\$25.78	\$25.78	\$0.00	\$0.00	\$0.00	\$0.00
2009	N PLAINS GRWATER CONS DIST	\$39,210	\$7.76	\$7.76	\$0.00	\$0.00	\$0.00	\$0.00
2009	DUMAS ISD	\$39,210	\$434.60	\$434.60	\$0.00	\$0.00	\$0.00	\$0.00
2009	COLLEGE	\$39,210	\$17.51	\$17.51	\$0.00	\$0.00	\$0.00	\$0.00
	<b>2009 TOTAL:</b>		<b>\$656.93</b>	<b>\$656.93</b>	<b>\$0.00</b>	<b>\$0.00</b>	<b>\$0.00</b>	<b>\$0.00</b>
	<b>HARTLEY-MOORE FARMS TOTAL:</b>		<b>\$1774.13</b>	<b>\$1774.13</b>	<b>\$0.00</b>	<b>\$0.00</b>	<b>\$0.00</b>	<b>\$0.00</b>
	<b>KASPER LAND &amp; CATTLE TEXAS LLC TOTAL:</b>		<b>\$6832.55</b>	<b>\$6832.55</b>	<b>\$0.00</b>	<b>\$0.00</b>	<b>\$0.00</b>	<b>\$0.00</b>
	<b>GRAND TOTAL (ALL OWNERS):</b>		<b>\$12159.12</b>	<b>\$12159.12</b>	<b>\$0.00</b>	<b>\$0.00</b>	<b>\$0.00</b>	<b>\$0.00</b>


NOTE: Penalty & Interest accrues every month on the unpaid tax and is added to the balance. Attorney fees may also increase your tax liability if not paid by July 1. If you plan to submit payment on a future date, make sure you enter the date and RECALCULATE to obtain the correct total amount due.

# COUNTY TAX INFORMATION

## Moore County, TX

8/10/2016

Moore CAD Map Search



# COUNTY TAX INFORMATION

## Moore County, TX

8/10/2016

Moore CAD - Property Details

### Moore CAD

#### Property

##### Account

Property ID: 17878 Legal Description: SEC 374 BLK 44 H&TC 140 ACS ABST 976  
Geographic ID: 40000-00109-07950-000001 Agent Code:  
Type: Real  
Property Use Code:  
Property Use Description:

##### Location

Address: TX Mapsco:  
Neighborhood: Rural Dumas I.S.D. Map ID: C-1  
Neighborhood CD: DISDR1

##### Owner

Name: WILDER FARMS INC Owner ID: 49519  
Mailing Address: % MAURICE WILDER % Ownership: 100.0000000000%  
2536 COUNTRYSIDE BLVD  
CLEARWATER, FL 33763

Exemptions:

#### Values

(+) Improvement Homesite Value:	+	N/A	
(+) Improvement Non-Homesite Value:	+	N/A	
(+) Land Homesite Value:	+	N/A	
(+) Land Non-Homesite Value:	+	N/A	Ag / Timber Use Value
(+) Agricultural Market Valuation:	+	N/A	N/A
(+) Timber Market Valuation:	+	N/A	N/A
-----			
(=) Market Value:	=	N/A	
(-) Ag or Timber Use Value Reduction:	-	N/A	
-----			
(=) Appraised Value:	=	N/A	
(-) HS Cap:	-	N/A	
-----			
(=) Assessed Value:	=	N/A	

#### Taxing Jurisdiction

Owner: WILDER FARMS INC  
% Ownership: 100.0000000000%  
Total Value: N/A

Entity	Description	Tax Rate	Appraised Value	Taxable Value	Estimated Tax
01	HOSPITAL	N/A	N/A	N/A	N/A
03	MOORE COUNTY	N/A	N/A	N/A	N/A
03R	FC&LR	N/A	N/A	N/A	N/A

# COUNTY TAX INFORMATION

## Moore County, TX

8/10/2016

### Moore CAD - Property Details

03S	SPEC ROAD	N/A	N/A	N/A	N/A
30	DUMAS ISD	N/A	N/A	N/A	N/A
61	PALO DURO RA	N/A	N/A	N/A	N/A
62	N PLAINS GRWATER CONS DIST	N/A	N/A	N/A	N/A
63	COLLEGE	N/A	N/A	N/A	N/A
CAD	MOORE COUNTY APPRAISAL DISTRICT	N/A	N/A	N/A	N/A
Total Tax Rate:		N/A			
				Taxes w/Current Exemptions:	N/A
				Taxes w/o Exemptions:	N/A

### Improvement / Building

No improvements exist for this property.

### Land

#	Type	Description	Acres	Sqft	Eff Front	Eff Depth	Market Value	Prod. Value
1	IRCP	Irrigated Crop	80.0000	0.00	0.00	0.00	N/A	N/A
2	DLCP	Dryland Crop	60.0000	2613600.00	0.00	0.00	N/A	N/A

### Roll Value History

Year	Improvements	Land Market	Ag Valuation	Appraised	HS Cap	Assessed
2016	N/A	N/A	N/A	N/A	N/A	N/A
2015	\$0	\$150,900	0	150,900	\$0	\$150,900
2014	\$0	\$150,900	59,860	59,860	\$0	\$59,860
2013	\$0	\$150,900	68,500	68,500	\$0	\$68,500
2012	\$0	\$150,900	65,240	65,240	\$0	\$65,240
2011	\$0	\$122,250	40,500	40,500	\$0	\$40,500
2010	\$0	\$117,000	38,700	38,700	\$0	\$38,700
2009	\$0	\$117,000	35,760	35,760	\$0	\$35,760
2008	\$1,350	\$98,830	27,580	30,430	\$0	\$30,430
2007	\$1,500	\$80,600	26,920	28,420	\$0	\$28,420
2006	\$1,500	\$69,200	29,420	30,920	\$0	\$30,920
2005	\$1,500	\$61,500	31,340	32,840	\$0	\$32,840
2004	\$1,500	\$58,340	33,220	34,720	\$0	\$34,720
2003	\$0	\$58,340	33,220	33,220	\$0	\$33,220
2002	\$0	\$58,340	31,780	31,780	\$0	\$31,780
2001	\$0	\$58,340	32,160	32,160	\$0	\$32,160
2000	\$0	\$58,340	32,160	32,160	\$0	\$32,160

### Deed History - (Last 3 Deed Transactions)

#	Deed Date	Type	Description	Grantor	Grantee	Volume	Page	Deed Number
1	6/30/2015	SPWD	SPECIAL WARRANTY DEED	KASPER LAND AND CATTLE TEXAS LLC	WILDER FARMS INC	763	234	
2	6/30/2015	WD	WARRANTY DEED	CHAIN C INC ET AL	KASPER LAND AND CATTLE TEXAS LLC	763	224	
3	12/17/2014	WD	WARRANTY DEED	KASPER LAND & CATTLE TEXAS LLC	CHAIN C INC ET AL	755	901	

# COUNTY TAX INFORMATION

## Moore County, TX

8/10/2016

Moore CAD - Property Details

### Tax Due

Property Tax Information as of 08/10/2016

Amount Due if Paid on:  -

Year	Taxing Jurisdiction	Taxable Value	Base Tax	Base Taxes Paid	Base Tax Due	Discount / Penalty & Interest	Attorney Fees	Amount Due
2015	COLLEGE	\$150,900	\$75.45	\$75.45	\$0.00	\$0.00	\$0.00	\$0.00
2015	SPEC ROAD	\$150,900	\$8.50	\$8.50	\$0.00	\$0.00	\$0.00	\$0.00
2015	PALO DURO RA	\$150,900	\$20.04	\$20.04	\$0.00	\$0.00	\$0.00	\$0.00
2015	DUMAS ISD	\$150,900	\$1722.52	\$1722.52	\$0.00	\$0.00	\$0.00	\$0.00
2015	N PLAINS GRWATER CONS DIST	\$150,900	\$40.48	\$40.48	\$0.00	\$0.00	\$0.00	\$0.00
2015	HOSPITAL	\$150,900	\$223.95	\$223.95	\$0.00	\$0.00	\$0.00	\$0.00
2015	MOORE COUNTY	\$150,900	\$594.74	\$594.74	\$0.00	\$0.00	\$0.00	\$0.00
2015	FC&LR	\$150,900	\$102.25	\$102.25	\$0.00	\$0.00	\$0.00	\$0.00
	<b>2015 TOTAL:</b>		<b>\$2787.93</b>	<b>\$2787.93</b>	<b>\$0.00</b>	<b>\$0.00</b>	<b>\$0.00</b>	<b>\$0.00</b>
	<b>WILDER FARMS INC TOTAL:</b>		<b>\$2787.93</b>	<b>\$2787.93</b>	<b>\$0.00</b>	<b>\$0.00</b>	<b>\$0.00</b>	<b>\$0.00</b>
2008	HOSPITAL	\$30,430	\$18.97	\$18.97	\$0.00	\$0.00	\$0.00	\$0.00
2008	MOORE COUNTY	\$30,430	\$89.22	\$89.22	\$0.00	\$0.00	\$0.00	\$0.00
2008	FC&LR	\$30,430	\$19.73	\$19.73	\$0.00	\$0.00	\$0.00	\$0.00
2008	SPEC ROAD	\$30,430	\$1.45	\$1.45	\$0.00	\$0.00	\$0.00	\$0.00
2008	DUMAS ISD	\$30,430	\$341.12	\$341.12	\$0.00	\$0.00	\$0.00	\$0.00
2008	PALO DURO RA	\$30,430	\$22.23	\$22.23	\$0.00	\$0.00	\$0.00	\$0.00
2008	N PLAINS GRWATER CONS DIST	\$30,430	\$5.85	\$5.85	\$0.00	\$0.00	\$0.00	\$0.00
2008	COLLEGE	\$30,430	\$14.15	\$14.15	\$0.00	\$0.00	\$0.00	\$0.00
	<b>2008 TOTAL:</b>		<b>\$512.72</b>	<b>\$512.72</b>	<b>\$0.00</b>	<b>\$0.00</b>	<b>\$0.00</b>	<b>\$0.00</b>
2007	COLLEGE	\$28,420	\$14.10	\$14.10	\$0.00	\$0.00	\$0.00	\$0.00
2007	N PLAINS GRWATER CONS DIST	\$28,420	\$5.85	\$5.85	\$0.00	\$0.00	\$0.00	\$0.00
2007	PALO DURO RA	\$28,420	\$26.06	\$26.06	\$0.00	\$0.00	\$0.00	\$0.00
2007	SPEC ROAD	\$28,420	\$1.36	\$1.36	\$0.00	\$0.00	\$0.00	\$0.00
2007	DUMAS ISD	\$28,420	\$305.26	\$305.26	\$0.00	\$0.00	\$0.00	\$0.00
2007	FC&LR	\$28,420	\$19.68	\$19.68	\$0.00	\$0.00	\$0.00	\$0.00
2007	MOORE COUNTY	\$28,420	\$89.12	\$89.12	\$0.00	\$0.00	\$0.00	\$0.00
2007	HOSPITAL	\$28,420	\$19.13	\$19.13	\$0.00	\$0.00	\$0.00	\$0.00
	<b>2007 TOTAL:</b>		<b>\$480.56</b>	<b>\$480.56</b>	<b>\$0.00</b>	<b>\$0.00</b>	<b>\$0.00</b>	<b>\$0.00</b>
2006	HOSPITAL	\$30,920	\$18.77	\$18.77	\$0.00	\$0.00	\$0.00	\$0.00
2006	MOORE COUNTY	\$30,920	\$88.76	\$88.76	\$0.00	\$0.00	\$0.00	\$0.00
2006	FC&LR	\$30,920	\$16.25	\$16.25	\$0.00	\$0.00	\$0.00	\$0.00
2006	SPEC ROAD	\$30,920	\$1.31	\$1.31	\$0.00	\$0.00	\$0.00	\$0.00
2006	DUMAS ISD	\$30,920	\$429.11	\$429.11	\$0.00	\$0.00	\$0.00	\$0.00
2006	PALO DURO RA	\$30,920	\$28.37	\$28.37	\$0.00	\$0.00	\$0.00	\$0.00
2006	N PLAINS GRWATER CONS DIST	\$30,920	\$6.05	\$6.05	\$0.00	\$0.00	\$0.00	\$0.00
2006	COLLEGE	\$30,920	\$13.61	\$13.61	\$0.00	\$0.00	\$0.00	\$0.00
	<b>2006 TOTAL:</b>		<b>\$602.23</b>	<b>\$602.23</b>	<b>\$0.00</b>	<b>\$0.00</b>	<b>\$0.00</b>	<b>\$0.00</b>
2014	COLLEGE	\$59,860	\$29.93	\$29.93	\$0.00	\$0.00	\$0.00	\$0.00
2014	PALO DURO RA	\$59,860	\$7.83	\$7.83	\$0.00	\$0.00	\$0.00	\$0.00
2014	N PLAINS GRWATER CONS DIST	\$59,860	\$15.16	\$15.16	\$0.00	\$0.00	\$0.00	\$0.00
2014	DUMAS ISD	\$59,860	\$685.15	\$685.15	\$0.00	\$0.00	\$0.00	\$0.00
2014	FC&LR	\$59,860	\$38.86	\$38.86	\$0.00	\$0.00	\$0.00	\$0.00
2014	SPEC ROAD	\$59,860	\$3.23	\$3.23	\$0.00	\$0.00	\$0.00	\$0.00
2014	HOSPITAL	\$59,860	\$87.23	\$87.23	\$0.00	\$0.00	\$0.00	\$0.00

# COUNTY TAX INFORMATION

## Moore County, TX

8/10/2016

Moore CAD - Property Details

2014	MOORE COUNTY	\$59,860	\$225.32	\$225.32	\$0.00	\$0.00	\$0.00	\$0.00
	<b>2014 TOTAL:</b>		<b>\$1092.71</b>	<b>\$1092.71</b>	<b>\$0.00</b>	<b>\$0.00</b>	<b>\$0.00</b>	<b>\$0.00</b>
2013	MOORE COUNTY	\$68,500	\$246.18	\$246.18	\$0.00	\$0.00	\$0.00	\$0.00
2013	HOSPITAL	\$68,500	\$97.70	\$97.70	\$0.00	\$0.00	\$0.00	\$0.00
2013	DUMAS ISD	\$68,500	\$785.97	\$785.97	\$0.00	\$0.00	\$0.00	\$0.00
2013	PALO DURO RA	\$68,500	\$8.75	\$8.75	\$0.00	\$0.00	\$0.00	\$0.00
2013	FC&LR	\$68,500	\$43.64	\$43.64	\$0.00	\$0.00	\$0.00	\$0.00
2013	SPEC ROAD	\$68,500	\$3.63	\$3.63	\$0.00	\$0.00	\$0.00	\$0.00
2013	N PLAINS GRWATER CONS DIST	\$68,500	\$17.57	\$17.57	\$0.00	\$0.00	\$0.00	\$0.00
2013	COLLEGE	\$68,500	\$34.25	\$34.25	\$0.00	\$0.00	\$0.00	\$0.00
	<b>2013 TOTAL:</b>		<b>\$1237.69</b>	<b>\$1237.69</b>	<b>\$0.00</b>	<b>\$0.00</b>	<b>\$0.00</b>	<b>\$0.00</b>
2012	COLLEGE	\$65,240	\$32.62	\$32.62	\$0.00	\$0.00	\$0.00	\$0.00
2012	DUMAS ISD	\$65,240	\$748.24	\$748.24	\$0.00	\$0.00	\$0.00	\$0.00
2012	N PLAINS GRWATER CONS DIST	\$65,240	\$16.97	\$16.97	\$0.00	\$0.00	\$0.00	\$0.00
2012	PALO DURO RA	\$65,240	\$51.48	\$51.48	\$0.00	\$0.00	\$0.00	\$0.00
2012	HOSPITAL	\$65,240	\$76.34	\$76.34	\$0.00	\$0.00	\$0.00	\$0.00
2012	MOORE COUNTY	\$65,240	\$235.42	\$235.42	\$0.00	\$0.00	\$0.00	\$0.00
2012	SPEC ROAD	\$65,240	\$3.46	\$3.46	\$0.00	\$0.00	\$0.00	\$0.00
2012	FC&LR	\$65,240	\$41.59	\$41.59	\$0.00	\$0.00	\$0.00	\$0.00
	<b>2012 TOTAL:</b>		<b>\$1206.12</b>	<b>\$1206.12</b>	<b>\$0.00</b>	<b>\$0.00</b>	<b>\$0.00</b>	<b>\$0.00</b>
2011	FC&LR	\$40,500	\$25.82	\$25.82	\$0.00	\$0.00	\$0.00	\$0.00
2011	SPEC ROAD	\$40,500	\$2.15	\$2.15	\$0.00	\$0.00	\$0.00	\$0.00
2011	MOORE COUNTY	\$40,500	\$146.14	\$146.14	\$0.00	\$0.00	\$0.00	\$0.00
2011	HOSPITAL	\$40,500	\$45.96	\$45.96	\$0.00	\$0.00	\$0.00	\$0.00
2011	PALO DURO RA	\$40,500	\$33.84	\$33.84	\$0.00	\$0.00	\$0.00	\$0.00
2011	N PLAINS GRWATER CONS DIST	\$40,500	\$10.45	\$10.45	\$0.00	\$0.00	\$0.00	\$0.00
2011	DUMAS ISD	\$40,500	\$464.58	\$464.58	\$0.00	\$0.00	\$0.00	\$0.00
2011	COLLEGE	\$40,500	\$20.25	\$20.25	\$0.00	\$0.00	\$0.00	\$0.00
	<b>2011 TOTAL:</b>		<b>\$749.19</b>	<b>\$749.19</b>	<b>\$0.00</b>	<b>\$0.00</b>	<b>\$0.00</b>	<b>\$0.00</b>
2010	COLLEGE	\$38,700	\$19.35	\$19.35	\$0.00	\$0.00	\$0.00	\$0.00
2010	DUMAS ISD	\$38,700	\$443.08	\$443.08	\$0.00	\$0.00	\$0.00	\$0.00
2010	N PLAINS GRWATER CONS DIST	\$38,700	\$9.10	\$9.10	\$0.00	\$0.00	\$0.00	\$0.00
2010	PALO DURO RA	\$38,700	\$29.69	\$29.69	\$0.00	\$0.00	\$0.00	\$0.00
2010	HOSPITAL	\$38,700	\$39.29	\$39.29	\$0.00	\$0.00	\$0.00	\$0.00
2010	MOORE COUNTY	\$38,700	\$127.73	\$127.73	\$0.00	\$0.00	\$0.00	\$0.00
2010	SPEC ROAD	\$38,700	\$2.01	\$2.01	\$0.00	\$0.00	\$0.00	\$0.00
2010	FC&LR	\$38,700	\$24.67	\$24.67	\$0.00	\$0.00	\$0.00	\$0.00
	<b>2010 TOTAL:</b>		<b>\$694.92</b>	<b>\$694.92</b>	<b>\$0.00</b>	<b>\$0.00</b>	<b>\$0.00</b>	<b>\$0.00</b>
2009	FC&LR	\$35,760	\$22.80	\$22.80	\$0.00	\$0.00	\$0.00	\$0.00
2009	SPEC ROAD	\$35,760	\$1.86	\$1.86	\$0.00	\$0.00	\$0.00	\$0.00
2009	MOORE COUNTY	\$35,760	\$102.00	\$102.00	\$0.00	\$0.00	\$0.00	\$0.00
2009	HOSPITAL	\$35,760	\$29.54	\$29.54	\$0.00	\$0.00	\$0.00	\$0.00
2009	PALO DURO RA	\$35,760	\$23.52	\$23.52	\$0.00	\$0.00	\$0.00	\$0.00
2009	N PLAINS GRWATER CONS DIST	\$35,760	\$7.07	\$7.07	\$0.00	\$0.00	\$0.00	\$0.00
2009	DUMAS ISD	\$35,760	\$396.36	\$396.36	\$0.00	\$0.00	\$0.00	\$0.00
2009	COLLEGE	\$35,760	\$15.97	\$15.97	\$0.00	\$0.00	\$0.00	\$0.00
	<b>2009 TOTAL:</b>		<b>\$599.12</b>	<b>\$599.12</b>	<b>\$0.00</b>	<b>\$0.00</b>	<b>\$0.00</b>	<b>\$0.00</b>
	<b>CHAIN C INC A TEXAS CORP TOTAL:</b>		<b>\$1595.51</b>	<b>\$1595.51</b>	<b>\$0.00</b>	<b>\$0.00</b>	<b>\$0.00</b>	<b>\$0.00</b>
	<b>KASPER LAND &amp; CATTLE TEXAS LLC TOTAL:</b>		<b>\$5579.75</b>	<b>\$5579.75</b>	<b>\$0.00</b>	<b>\$0.00</b>	<b>\$0.00</b>	<b>\$0.00</b>
	<b>GRAND TOTAL (ALL OWNERS):</b>		<b>\$9963.19</b>	<b>\$9963.19</b>	<b>\$0.00</b>	<b>\$0.00</b>	<b>\$0.00</b>	<b>\$0.00</b>


NOTE: Penalty & Interest accrues every month on the unpaid tax and is added to the balance. Attorney fees may also increase your tax liability if not paid by July 1. If you plan to submit payment on a future date, make sure you enter the date and RECALCULATE to obtain the correct total amount due.

# COUNTY TAX INFORMATION

## Moore County, TX

8/10/2016

Moore CAD Map Search





# COUNTY TAX INFORMATION

## Moore County, TX

8/10/2016

Moore CAD - Property Details

### Moore CAD

#### Property

##### Account

Property ID: 17880      Legal Description: SEC 373 BLK 44 H&TC 640 ACS ABST 61  
 Geographic ID: 40000-00109-07950-000003      Agent Code:  
 Type: Real  
 Property Use Code:  
 Property Use Description:

##### Location

Address:      Mapsco:  
 Neighborhood: 44400 Converted Code      Map ID: C-1  
 Neighborhood CD: 44400

##### Owner

Name: WILDER FARMS INC      Owner ID: 49519  
 Mailing Address: % MAURICE WILDER      % Ownership: 100.000000000000%  
 2536 COUNTRYSIDE BLVD  
 CLEARWATER, FL 33763

Exemptions:

#### Values

(+) Improvement Homesite Value:	+	N/A	
(+) Improvement Non-Homesite Value:	+	N/A	
(+) Land Homesite Value:	+	N/A	
(+) Land Non-Homesite Value:	+	N/A	Ag / Timber Use Value
(+) Agricultural Market Valuation:	+	N/A	N/A
(+) Timber Market Valuation:	+	N/A	N/A
-----			
(=) Market Value:	=	N/A	
(-) Ag or Timber Use Value Reduction:	-	N/A	
-----			
(=) Appraised Value:	=	N/A	
(-) HS Cap:	-	N/A	
-----			
(=) Assessed Value:	=	N/A	

#### Taxing Jurisdiction

Owner: WILDER FARMS INC  
 % Ownership: 100.000000000000%  
 Total Value: N/A

Entity	Description	Tax Rate	Appraised Value	Taxable Value	Estimated Tax
01	HOSPITAL	N/A	N/A	N/A	N/A
03	MOORE COUNTY	N/A	N/A	N/A	N/A
03R	FC&LR	N/A	N/A	N/A	N/A
03S	SPEC ROAD	N/A	N/A	N/A	N/A

# COUNTY TAX INFORMATION

## Moore County, TX

8/10/2016

Moore CAD - Property Details

30	DUMAS ISD	N/A	N/A	N/A	N/A
61	PALO DURO RA	N/A	N/A	N/A	N/A
62	N PLAINS GRWATER CONS DIST	N/A	N/A	N/A	N/A
63	COLLEGE	N/A	N/A	N/A	N/A
CAD	MOORE COUNTY APPRAISAL DISTRICT	N/A	N/A	N/A	N/A
Total Tax Rate:		N/A			
				Taxes w/Current Exemptions:	N/A
				Taxes w/o Exemptions:	N/A

### Improvement / Building

No improvements exist for this property.

### Land

#	Type	Description	Acres	Sqft	Eff Front	Eff Depth	Market Value	Prod. Value
1	IRCP	Irrigated Crop	480.0000	20908800.00	0.00	0.00	N/A	N/A
2	DLCP	Dryland Crop	140.0000	6098400.00	0.00	0.00	N/A	N/A
3	IRCP	Irrigated Crop	20.0000	871200.00	0.00	0.00	N/A	N/A

### Roll Value History

Year	Improvements	Land Market	Ag Valuation	Appraised	HS Cap	Assessed
2016	N/A	N/A	N/A	N/A	N/A	N/A
2015	\$0	\$774,400	0	774,400	\$0	\$774,400
2014	\$0	\$774,400	322,560	322,560	\$0	\$322,560
2013	\$0	\$774,400	360,000	360,000	\$0	\$360,000
2012	\$0	\$774,400	335,040	335,040	\$0	\$335,040
2011	\$0	\$630,400	192,000	192,000	\$0	\$192,000
2010	\$0	\$598,400	187,200	187,200	\$0	\$187,200
2009	\$0	\$598,400	171,360	171,360	\$0	\$171,360
2008	\$0	\$514,030	139,630	139,630	\$0	\$139,630
2007	\$0	\$400,270	137,890	137,890	\$0	\$137,890
2006	\$0	\$365,740	152,070	152,070	\$0	\$152,070
2005	\$0	\$325,460	161,290	161,290	\$0	\$161,290
2004	\$0	\$308,830	173,800	173,800	\$0	\$173,800
2003	\$0	\$262,140	149,490	149,490	\$0	\$149,490
2002	\$0	\$262,140	142,530	142,530	\$0	\$142,530
2001	\$0	\$262,140	143,780	143,780	\$0	\$143,780
2000	\$0	\$262,140	143,780	143,780	\$0	\$143,780

### Deed History - (Last 3 Deed Transactions)

#	Deed Date	Type	Description	Grantor	Grantee	Volume	Page	Deed Number
1	6/30/2015	SPWD	SPECIAL WARRANTY DEED	KASPER LAND AND CATTLE TEXAS LLC	WILDER FARMS INC	763	234	
2	6/30/2015	WD	WARRANTY DEED	CHAIN C INC ET AL	KASPER LAND AND CATTLE TEXAS LLC	763	224	
3	12/17/2014	WD	WARRANTY DEED	KASPER LAND & CATTLE TEXAS LLC	CHAIN C INC ET AL	755	901	

# COUNTY TAX INFORMATION

## Moore County, TX

8/10/2016

Moore CAD - Property Details

### Tax Due

Property Tax Information as of 08/10/2016

Amount Due if Paid on: 

Year	Taxing Jurisdiction	Taxable Value	Base Tax	Base Taxes Paid	Base Tax Due	Discount / Penalty & Interest	Attorney Fees	Amount Due
2015	COLLEGE	\$774,400	\$387.20	\$387.20	\$0.00	\$0.00	\$0.00	\$0.00
2015	SPEC ROAD	\$774,400	\$43.62	\$43.62	\$0.00	\$0.00	\$0.00	\$0.00
2015	PALO DURO RA	\$774,400	\$102.86	\$102.86	\$0.00	\$0.00	\$0.00	\$0.00
2015	DUMAS ISD	\$774,400	\$8839.78	\$8839.78	\$0.00	\$0.00	\$0.00	\$0.00
2015	N PLAINS GRWATER CONS DIST	\$774,400	\$207.76	\$207.76	\$0.00	\$0.00	\$0.00	\$0.00
2015	HOSPITAL	\$774,400	\$1149.27	\$1149.27	\$0.00	\$0.00	\$0.00	\$0.00
2015	MOORE COUNTY	\$774,400	\$3052.11	\$3052.11	\$0.00	\$0.00	\$0.00	\$0.00
2015	FC&LR	\$774,400	\$524.71	\$524.71	\$0.00	\$0.00	\$0.00	\$0.00
<b>2015 TOTAL:</b>			<b>\$14307.31</b>	<b>\$14307.31</b>	<b>\$0.00</b>	<b>\$0.00</b>	<b>\$0.00</b>	<b>\$0.00</b>
<b>WILDER FARMS INC TOTAL:</b>			<b>\$14307.31</b>	<b>\$14307.31</b>	<b>\$0.00</b>	<b>\$0.00</b>	<b>\$0.00</b>	<b>\$0.00</b>
2008	HOSPITAL	\$139,630	\$87.04	\$87.04	\$0.00	\$0.00	\$0.00	\$0.00
2008	MOORE COUNTY	\$139,630	\$409.37	\$409.37	\$0.00	\$0.00	\$0.00	\$0.00
2008	FC&LR	\$139,630	\$90.51	\$90.51	\$0.00	\$0.00	\$0.00	\$0.00
2008	SPEC ROAD	\$139,630	\$6.67	\$6.67	\$0.00	\$0.00	\$0.00	\$0.00
2008	DUMAS ISD	\$139,630	\$1565.25	\$1565.25	\$0.00	\$0.00	\$0.00	\$0.00
2008	PALO DURO RA	\$139,630	\$102.02	\$102.02	\$0.00	\$0.00	\$0.00	\$0.00
2008	N PLAINS GRWATER CONS DIST	\$139,630	\$26.82	\$26.82	\$0.00	\$0.00	\$0.00	\$0.00
2008	COLLEGE	\$139,630	\$64.93	\$64.93	\$0.00	\$0.00	\$0.00	\$0.00
<b>2008 TOTAL:</b>			<b>\$2352.61</b>	<b>\$2352.61</b>	<b>\$0.00</b>	<b>\$0.00</b>	<b>\$0.00</b>	<b>\$0.00</b>
2007	COLLEGE	\$137,890	\$68.39	\$68.39	\$0.00	\$0.00	\$0.00	\$0.00
2007	N PLAINS GRWATER CONS DIST	\$137,890	\$28.41	\$28.41	\$0.00	\$0.00	\$0.00	\$0.00
2007	PALO DURO RA	\$137,890	\$126.42	\$126.42	\$0.00	\$0.00	\$0.00	\$0.00
2007	SPEC ROAD	\$137,890	\$6.59	\$6.59	\$0.00	\$0.00	\$0.00	\$0.00
2007	DUMAS ISD	\$137,890	\$1481.08	\$1481.08	\$0.00	\$0.00	\$0.00	\$0.00
2007	FC&LR	\$137,890	\$95.47	\$95.47	\$0.00	\$0.00	\$0.00	\$0.00
2007	MOORE COUNTY	\$137,890	\$432.41	\$432.41	\$0.00	\$0.00	\$0.00	\$0.00
2007	HOSPITAL	\$137,890	\$92.80	\$92.80	\$0.00	\$0.00	\$0.00	\$0.00
<b>2007 TOTAL:</b>			<b>\$2331.57</b>	<b>\$2331.57</b>	<b>\$0.00</b>	<b>\$0.00</b>	<b>\$0.00</b>	<b>\$0.00</b>
2006	HOSPITAL	\$152,070	\$92.30	\$92.30	\$0.00	\$0.00	\$0.00	\$0.00
2006	MOORE COUNTY	\$152,070	\$436.55	\$436.55	\$0.00	\$0.00	\$0.00	\$0.00
2006	FC&LR	\$152,070	\$79.92	\$79.92	\$0.00	\$0.00	\$0.00	\$0.00
2006	SPEC ROAD	\$152,070	\$6.45	\$6.45	\$0.00	\$0.00	\$0.00	\$0.00
2006	DUMAS ISD	\$152,070	\$2110.43	\$2110.43	\$0.00	\$0.00	\$0.00	\$0.00
2006	PALO DURO RA	\$152,070	\$139.51	\$139.51	\$0.00	\$0.00	\$0.00	\$0.00
2006	N PLAINS GRWATER CONS DIST	\$152,070	\$29.74	\$29.74	\$0.00	\$0.00	\$0.00	\$0.00
2006	COLLEGE	\$152,070	\$66.94	\$66.94	\$0.00	\$0.00	\$0.00	\$0.00
<b>2006 TOTAL:</b>			<b>\$2961.84</b>	<b>\$2961.84</b>	<b>\$0.00</b>	<b>\$0.00</b>	<b>\$0.00</b>	<b>\$0.00</b>
2014	COLLEGE	\$322,560	\$161.28	\$161.28	\$0.00	\$0.00	\$0.00	\$0.00
2014	PALO DURO RA	\$322,560	\$42.20	\$42.20	\$0.00	\$0.00	\$0.00	\$0.00
2014	N PLAINS GRWATER CONS DIST	\$322,560	\$81.69	\$81.69	\$0.00	\$0.00	\$0.00	\$0.00
2014	DUMAS ISD	\$322,560	\$3692.02	\$3692.02	\$0.00	\$0.00	\$0.00	\$0.00
2014	FC&LR	\$322,560	\$209.42	\$209.42	\$0.00	\$0.00	\$0.00	\$0.00
2014	SPEC ROAD	\$322,560	\$17.40	\$17.40	\$0.00	\$0.00	\$0.00	\$0.00
2014	HOSPITAL	\$322,560	\$470.05	\$470.05	\$0.00	\$0.00	\$0.00	\$0.00

# COUNTY TAX INFORMATION

## Moore County, TX

8/10/2016

Moore CAD - Property Details

2014	MOORE COUNTY	\$322,560	\$1214.16	\$1214.16	\$0.00	\$0.00	\$0.00	\$0.00
	<b>2014 TOTAL:</b>		<b>\$5888.22</b>	<b>\$5888.22</b>	<b>\$0.00</b>	<b>\$0.00</b>	<b>\$0.00</b>	<b>\$0.00</b>
2013	MOORE COUNTY	\$360,000	\$1293.82	\$1293.82	\$0.00	\$0.00	\$0.00	\$0.00
2013	HOSPITAL	\$360,000	\$513.49	\$513.49	\$0.00	\$0.00	\$0.00	\$0.00
2013	DUMAS ISD	\$360,000	\$4130.64	\$4130.64	\$0.00	\$0.00	\$0.00	\$0.00
2013	PALO DURO RA	\$360,000	\$45.99	\$45.99	\$0.00	\$0.00	\$0.00	\$0.00
2013	FC&LR	\$360,000	\$229.35	\$229.35	\$0.00	\$0.00	\$0.00	\$0.00
2013	SPEC ROAD	\$360,000	\$19.05	\$19.05	\$0.00	\$0.00	\$0.00	\$0.00
2013	N PLAINS GRWATER CONS DIST	\$360,000	\$92.35	\$92.35	\$0.00	\$0.00	\$0.00	\$0.00
2013	COLLEGE	\$360,000	\$179.98	\$179.98	\$0.00	\$0.00	\$0.00	\$0.00
	<b>2013 TOTAL:</b>		<b>\$6504.67</b>	<b>\$6504.67</b>	<b>\$0.00</b>	<b>\$0.00</b>	<b>\$0.00</b>	<b>\$0.00</b>
2012	COLLEGE	\$335,040	\$167.52	\$167.52	\$0.00	\$0.00	\$0.00	\$0.00
2012	DUMAS ISD	\$335,040	\$3842.58	\$3842.58	\$0.00	\$0.00	\$0.00	\$0.00
2012	N PLAINS GRWATER CONS DIST	\$335,040	\$87.16	\$87.16	\$0.00	\$0.00	\$0.00	\$0.00
2012	PALO DURO RA	\$335,040	\$264.36	\$264.36	\$0.00	\$0.00	\$0.00	\$0.00
2012	HOSPITAL	\$335,040	\$392.06	\$392.06	\$0.00	\$0.00	\$0.00	\$0.00
2012	MOORE COUNTY	\$335,040	\$1209.00	\$1209.00	\$0.00	\$0.00	\$0.00	\$0.00
2012	SPEC ROAD	\$335,040	\$17.76	\$17.76	\$0.00	\$0.00	\$0.00	\$0.00
2012	FC&LR	\$335,040	\$213.59	\$213.59	\$0.00	\$0.00	\$0.00	\$0.00
	<b>2012 TOTAL:</b>		<b>\$6194.03</b>	<b>\$6194.03</b>	<b>\$0.00</b>	<b>\$0.00</b>	<b>\$0.00</b>	<b>\$0.00</b>
2011	FC&LR	\$192,000	\$122.40	\$122.40	\$0.00	\$0.00	\$0.00	\$0.00
2011	SPEC ROAD	\$192,000	\$10.18	\$10.18	\$0.00	\$0.00	\$0.00	\$0.00
2011	MOORE COUNTY	\$192,000	\$692.84	\$692.84	\$0.00	\$0.00	\$0.00	\$0.00
2011	HOSPITAL	\$192,000	\$217.92	\$217.92	\$0.00	\$0.00	\$0.00	\$0.00
2011	PALO DURO RA	\$192,000	\$160.41	\$160.41	\$0.00	\$0.00	\$0.00	\$0.00
2011	N PLAINS GRWATER CONS DIST	\$192,000	\$49.56	\$49.56	\$0.00	\$0.00	\$0.00	\$0.00
2011	DUMAS ISD	\$192,000	\$2202.43	\$2202.43	\$0.00	\$0.00	\$0.00	\$0.00
2011	COLLEGE	\$192,000	\$96.00	\$96.00	\$0.00	\$0.00	\$0.00	\$0.00
	<b>2011 TOTAL:</b>		<b>\$3551.74</b>	<b>\$3551.74</b>	<b>\$0.00</b>	<b>\$0.00</b>	<b>\$0.00</b>	<b>\$0.00</b>
2010	COLLEGE	\$187,200	\$93.60	\$93.60	\$0.00	\$0.00	\$0.00	\$0.00
2010	DUMAS ISD	\$187,200	\$2143.25	\$2143.25	\$0.00	\$0.00	\$0.00	\$0.00
2010	N PLAINS GRWATER CONS DIST	\$187,200	\$44.02	\$44.02	\$0.00	\$0.00	\$0.00	\$0.00
2010	PALO DURO RA	\$187,200	\$143.63	\$143.63	\$0.00	\$0.00	\$0.00	\$0.00
2010	HOSPITAL	\$187,200	\$190.01	\$190.01	\$0.00	\$0.00	\$0.00	\$0.00
2010	MOORE COUNTY	\$187,200	\$617.84	\$617.84	\$0.00	\$0.00	\$0.00	\$0.00
2010	SPEC ROAD	\$187,200	\$9.73	\$9.73	\$0.00	\$0.00	\$0.00	\$0.00
2010	FC&LR	\$187,200	\$119.35	\$119.35	\$0.00	\$0.00	\$0.00	\$0.00
	<b>2010 TOTAL:</b>		<b>\$3361.43</b>	<b>\$3361.43</b>	<b>\$0.00</b>	<b>\$0.00</b>	<b>\$0.00</b>	<b>\$0.00</b>
2009	FC&LR	\$171,360	\$109.26	\$109.26	\$0.00	\$0.00	\$0.00	\$0.00
2009	SPEC ROAD	\$171,360	\$8.91	\$8.91	\$0.00	\$0.00	\$0.00	\$0.00
2009	MOORE COUNTY	\$171,360	\$488.78	\$488.78	\$0.00	\$0.00	\$0.00	\$0.00
2009	HOSPITAL	\$171,360	\$141.58	\$141.58	\$0.00	\$0.00	\$0.00	\$0.00
2009	PALO DURO RA	\$171,360	\$112.69	\$112.69	\$0.00	\$0.00	\$0.00	\$0.00
2009	N PLAINS GRWATER CONS DIST	\$171,360	\$33.90	\$33.90	\$0.00	\$0.00	\$0.00	\$0.00
2009	DUMAS ISD	\$171,360	\$1899.35	\$1899.35	\$0.00	\$0.00	\$0.00	\$0.00
2009	COLLEGE	\$171,360	\$76.51	\$76.51	\$0.00	\$0.00	\$0.00	\$0.00
	<b>2009 TOTAL:</b>		<b>\$2870.98</b>	<b>\$2870.98</b>	<b>\$0.00</b>	<b>\$0.00</b>	<b>\$0.00</b>	<b>\$0.00</b>
	<b>HARTLEY-MOORE FARMS TOTAL:</b>		<b>\$7646.02</b>	<b>\$7646.02</b>	<b>\$0.00</b>	<b>\$0.00</b>	<b>\$0.00</b>	<b>\$0.00</b>
	<b>KASPER LAND &amp; CATTLE TEXAS LLC TOTAL:</b>		<b>\$28371.07</b>	<b>\$28371.07</b>	<b>\$0.00</b>	<b>\$0.00</b>	<b>\$0.00</b>	<b>\$0.00</b>
	<b>GRAND TOTAL (ALL OWNERS):</b>		<b>\$50324.40</b>	<b>\$50324.40</b>	<b>\$0.00</b>	<b>\$0.00</b>	<b>\$0.00</b>	<b>\$0.00</b>

NOTE: Penalty & Interest accrues every month on the unpaid tax and is added to the balance. Attorney fees may also increase your tax liability if not paid by July 1. If you plan to submit payment on a future date, make sure you enter the date and RECALCULATE to obtain the correct total amount due.

# CRP CONTRACTS

# CRP CONTRACTS

Midas


This form is available electronically.

<b>CRP-1</b> (07-23-10) <b>U.S. DEPARTMENT OF AGRICULTURE</b> Commodity Credit Corporation <b>CONSERVATION RESERVE PROGRAM CONTRACT</b> <small>NOTE: The authority for collecting the following information is Pub. L. 107-171. This authority allows for the collection of information without prior OMB approval mandated by the Paperwork Reduction Act of 1995. The time required to complete this information collection estimated to average 4 minutes per response, including the time for reviewing instructions, searching existing data sources, gathering and maintaining the data needed, and completing and reviewing the collection of information.</small>	1. ST. & CO. CODE & ADMIN. LOCATION 48 205	2. SIGN-UP NUMBER 41
	3. CONTRACT NUMBER 10017B	4. ACRES FOR ENROLLMENT 66.40
7. COUNTY OFFICE ADDRESS (Include Zip Code): HARTLEY COUNTY FARM SERVICE AGENCY PO BOX 177 HARTLEY, TX 79044-0177	5. FARM NUMBER 2082	6. TRACT NUMBER(S) 540
TELEPHONE NUMBER (Include Area Code): (806)365-4453 x2	8. OFFER (Select one) GENERAL <input checked="" type="checkbox"/> ENVIRONMENTAL PRIORITY <input type="checkbox"/>	9. CONTRACT PERIOD FROM: (MM-DD-YYYY) 10-01-2011 TO: (MM-DD-YYYY) 09-30-2021

THIS CONTRACT is entered into between the Commodity Credit Corporation (referred to as "CCC") and the undersigned owners, operators, or tenants (who may be referred to as "the Participant"). The Participant agrees to place the designated acreage into the Conservation Reserve Program ("CRP") or other use set by CCC for the stipulated contract period from the date the contract is executed by the CCC. The Participant also agrees to implement on such designated acreage the Conservation Plan developed for such acreage and approved by the CCC and the Participant. Additionally, the Participant and CCC agree to comply with the terms and conditions contained in this Contract, including the Appendix to this Contract, entitled Appendix to CRP-1, Conservation Reserve Program Contract (referred to as "Appendix"). By signing below, the Participant acknowledges that a copy of the Appendix for the applicable sign-up period has been provided to such person. Such person also agrees to pay such liquidated damages in an amount specified in the Appendix if the Participant withdraws prior to CCC acceptance or rejection.

The terms and conditions of this contract are contained in this Form CRP-1 and in the CRP-1 Appendix and any addendum thereto. BY SIGNING THIS CONTRACT PRODUCERS ACKNOWLEDGE RECEIPT OF THE FOLLOWING FORMS: CRP-1, CRP-1 Appendix and any addendum thereto, CRP-2 or CRP-2C, if applicable; and, if applicable, CRP-15.

10A. Rental Rate Per Acre	\$ 42.38	11. Identification of CRP Land (See Page 2 for additional space)				
B. Annual Contract Payment	\$ 2,814	A. Tract No.	B. Field No.	C. Practice No.	D. Acres	Total Estimated Cost/Share
C. First Year Payment		540	0002	CP2	8.70	\$ 568
(Item 10C applicable only to continuous signup when the first year payment is prorated.)		540	0003	CP2	6.80	\$ 1,072
		540	0004	CP2	16.50	\$ 1,072



12. PARTICIPANTS	
A(1) PARTICIPANT'S NAME AND ADDRESS (Zip Code): CORNELIUS BANMAN 112 NORMAN AVE DALHART, TX 79022-3138	(2) SHARE: 100.00% (3) SOCIAL SECURITY NUMBER: (4) SIGNATURE: <i>Cornelius Banman</i> DATE (MM-DD-YYYY): 9-23-15
B(1) PARTICIPANT'S NAME AND ADDRESS (Zip Code): WILDER CORP OF DELAWARE 2536 COUNTRYSIDE BLVD STE 250 CLEARWATER, FL 33763-1606	(2) SHARE: 0.00% (3) SOCIAL SECURITY NUMBER: (4) SIGNATURE: <i>Wilder</i> DATE (MM-DD-YYYY): 9-23-15
C(1) PARTICIPANT'S NAME AND ADDRESS (Zip Code): Authority Verified <input checked="" type="checkbox"/> POA Verified <input checked="" type="checkbox"/> Initials: <i>CB</i> Date: <i>9/23/15</i>	(2) SHARE: % (3) SOCIAL SECURITY NUMBER: (4) SIGNATURE: DATE (MM-DD-YYYY):

13. CCC USE ONLY - Payments according to the shares are approved	A. SIGNATURE OF CCC REPRESENTATIVE <i>Becky Brown, Acting CEO</i>	B. DATE (MM-DD-YYYY) 9/24/2015
--	--	-----------------------------------

NOTE: The following statement is made in accordance with the Privacy Act of 1974 (5 USC 552a) and the Paperwork Reduction Act of 1995, as amended. The authority for requesting the following information is the Food Security Act of 1985, (Pub. L. 99-198), as amended and the Farm Security and Rural Investment Act of 2002 (Pub. L. 107-171) and regulations promulgated at 7 CFR Part 1410 and the Internal Revenue code (26 USC 6109). The information requested is necessary for CCC to consider and process the offer to enter into a Conservation Reserve Program Contract, to assist in determining eligibility and to determine the correct parties to the contract. Furnishing the requested information is voluntary. Failure to furnish the requested information will result in determination of ineligibility for certain program benefits and other financial assistance administered by USDA agency. This information may be provided to other agencies, IRS, Department of

RB

# CRP CONTRACTS

CRP-1 (07-23-10) Page 2

## CONTINUATION OF ITEM 11 - Identification of CRP Land

A. Tract No.	B. Field No.	G. Practice No.	D. Acres	E. Total Estimated C/S	CONTRACT PERIOD (MM-DD-YYYY)	
					F. FROM	G. TO
540	0005	CP2	17.20	\$ 1118	10-01-2011	09-30-2021
540	0006	CP2	8.10	\$ 528	10-01-2011	09-30-2021
540	0007	CP2	9.10	\$ 592	10-01-2011	09-30-2021

Original - County Office Copy

Owner's Copy

Operator's Copy

# CRP CONTRACTS

This form is available electronically.


Midas

<b>CRP-1</b> (07-23-10) <b>U.S. DEPARTMENT OF AGRICULTURE</b> Commodity Credit Corporation <b>CONSERVATION RESERVE PROGRAM CONTRACT</b>	1. ST. & CO. CODE & ADMIN. LOCATION 48 205	2. SIGN-UP NUMBER 41
	3. CONTRACT NUMBER 10016B	4. ACRES FOR ENROLLMENT 238.70
7. COUNTY OFFICE ADDRESS (Include Zip Code): HARTLEY COUNTY FARM SERVICE AGENCY PO BOX 177 HARTLEY, TX 79044-0177	5. FARM NUMBER 2082	6. TRACT NUMBER(S) 505
	8. OFFER (Select one) GENERAL <input checked="" type="checkbox"/> ENVIRONMENTAL PRIORITY <input type="checkbox"/>	9. CONTRACT PERIOD FROM: (MM-DD-YYYY) 10-01-2011 TO: (MM-DD-YYYY) 09-30-2021
TELEPHONE NUMBER (Include Area Code): (806)365-4453 x2		

THIS CONTRACT is entered into between the Commodity Credit Corporation (referred to as "CCC") and the undersigned owners, operators, or tenants (who may be referred to as "the Participant"). The Participant agrees to place the designated acreage into the Conservation Reserve Program ("CRP") or other use set by CCC for the stipulated contract period from the date the contract is executed by the CCC. The Participant also agrees to implement on such designated acreage the Conservation Plan developed for such acreage and approved by the CCC and the Participant. Additionally, the Participant and CCC agree to comply with the terms and conditions contained in this Contract, including the Appendix to this Contract, entitled Appendix to CRP-1, Conservation Reserve Program Contract (referred to as "Appendix"). By signing below, the Participant acknowledges that a copy of the Appendix for the applicable sign-up period has been provided to such person. Such person also agrees to pay such liquidated damages in an amount specified in the Appendix if the Participant withdraws prior to CCC acceptance or rejection.

The terms and conditions of this contract are contained in this Form CRP-1 and in the CRP-1 Appendix and any addendum thereto. BY SIGNING THIS CONTRACT PRODUCERS ACKNOWLEDGE RECEIPT OF THE FOLLOWING FORMS: CRP-1, CRP-1 Appendix and any addendum thereto, CRP-2 or CRP-2C, if applicable; and, if applicable, CRP-15.

10A. Rental Rate Per Acre	\$ 45.04	11. Identification of CRP Land (See Page 2 for additional space)				
B. Annual Contract Payment	\$ 10,751	A. Tract No.	B. Field No.	C. Practice No.	D. Acres	Total Estimated Cost/Share
C. First Year Payment		505	0004	CP2	17.38	\$ 1,124
(Item 10C applicable only to continuous signup when the first year payment is prorated.)		505	0005	CP2	8.60	
		505	0007	CP2	17.10	\$ 1,112



12. PARTICIPANTS		
A(1) PARTICIPANT'S NAME AND ADDRESS (Zip Code): CORNELIUS BANMAN 112 NORMAN AVE DALHART, TX 79022-3138	(2) SHARE 100.00%	(3) SOCIAL SECURITY NUMBER: (4) SIGNATURE <i>Cornelius Banman</i> DATE (MM-DD-YYYY) 9-23-15
B(1) PARTICIPANT'S NAME AND ADDRESS (Zip Code): WILDER CORP OF DELAWARE 2536 COUNTRYSIDE BLVD STE 250 CLEARWATER, FL 33763-1606	(2) SHARE 0.00%	(3) SOCIAL SECURITY NUMBER: (4) SIGNATURE <i>Maura Wilder</i> DATE (MM-DD-YYYY) 9-23-15
C(1) PARTICIPANT'S NAME AND ADDRESS (Zip Code): POA Verified Initials <u>RB</u> Date <u>9/25/15</u>	(2) SHARE %	(3) SOCIAL SECURITY NUMBER: (4) SIGNATURE DATE (MM-DD-YYYY)

13. CCC USE ONLY - Payments according to the shares are approved	A. SIGNATURE OF CCC REPRESENTATIVE <i>Becky Brown, Acting CED</i>	B. DATE (MM-DD-YYYY) 9/24/2015
--	--	-----------------------------------

NOTE: The following statement is made in accordance with the Privacy Act of 1974 (5 USC 552a) and the Paperwork Reduction Act of 1995, as amended. The authority for requesting the following information is the Food Security Act of 1985, (Pub. L. 99-198), as amended and the Farm Security and Rural Investment Act of 2002 (Pub. L. 107-171) and regulations promulgated at 7 CFR Part 1410 and the Internal Revenue code (26 USC 8109). The information requested is necessary for CCC to consider and process the offer to enter into a Conservation Reserve Program Contract, to assist in determining eligibility and to determine the correct parties to the contract. Furnishing the requested information is voluntary. Failure to furnish the requested information will result in determination of ineligibility for certain program benefits and other financial assistance administered by USDA agency. This information may be provided to other agencies, IRS, Department of

RB



# CRP CONTRACTS

CRP-1 (07-23-10) Page 2

## CONTINUATION OF ITEM 11 - Identification of CRP Land

A. Tract No.	B. Field No.	C. Practice No.	D. Acres	E. Total Estimated C/S	CONTRACT PERIOD (MM-DD-YYYY)	
					F. FROM	G. TO
505	0008	CP2	8.60	\$ 559	10-01-2011	09-30-2021
505	0012	CP2	9.10	\$ 592	10-01-2011	09-30-2021
505	0013	CP2	18.00	\$ 1170	10-01-2011	09-30-2021
505	0014	CP2	8.30	\$ 540	10-01-2011	09-30-2021
505	0015	CP2	63.60	\$ 3478	10-01-2011	09-30-2021
505	0016	CP2	16.70	\$ 1086	10-01-2011	09-30-2021
505	0017	CP2	8.30	\$ 540	10-01-2011	09-30-2021
505	0018	CP2	16.80	\$ 1092	10-01-2011	09-30-2021
505	0019	CP2	8.60	\$ 559	10-01-2011	09-30-2021
505	0021	CP2	17.40	\$ 1131	10-01-2011	09-30-2021
505	0023	CP2	30.40	\$ 1676	10-01-2011	09-30-2021

Original - County Office Copy

Owner's Copy

Operator's Copy



# **IMPROVEMENTS SUMMARY**

# IMPROVEMENTS SUMMARY

**There are (31) irrigated circles, and an older headquarters location including shop, apartment and (6) older steel grain bins.**



# IMPROVEMENTS SUMMARY



**SECTION:** 418

**IMPROVEMENTS/IRRIGATION/DESCRIPTION:** 1995 18-Tower Valley

**SECTION:** 423

**IMPROVEMENTS/IRRIGATION/DESCRIPTION:** 1999 18-Tower Valley

**SECTION:** 382, E/2 381

**IMPROVEMENTS/IRRIGATION/DESCRIPTION:** 1993 17-Tower Zimmatic, 1993 7-Tower Zimmatic, 1985 8-Tower Zimmatic



**SECTION:** 377, N/2 338

**IMPROVEMENTS/IRRIGATION/DESCRIPTION:** 1997 18-Tower Reinke, 1980 7-Tower Valmont, 1980 8-Tower Valmont

**SECTION:** 376, 375, 339

**IMPROVEMENTS/IRRIGATION/DESCRIPTION:** 2002 18-Tower Reinke, 1995 18-Tower T-L



**SECTION:** 374, 341


**IMPROVEMENTS/IRRIGATION/DESCRIPTION:** 1999 18-Tower Reinke, 1991 19-Tower Reinke

**SECTION:** 373

**IMPROVEMENTS/IRRIGATION/DESCRIPTION:** 1997 18-Tower Reinke

**SECTION:** 340, 333, 334

**IMPROVEMENTS/IRRIGATION/DESCRIPTION:** 2012 8-Tower Reinke, (2) 1997 18-Tower Reinke, (2) 1997 8-Tower Reinke, 1985 8-Tower T-L



**SECTION:** 335, S/2 338

**IMPROVEMENTS/IRRIGATION/DESCRIPTION:** 1980 10-Tower Reinke

**SECTION:** 337

**IMPROVEMENTS/IRRIGATION/DESCRIPTION:** 1997 18-Tower Zimmatic

**SECTION:** 338

**IMPROVEMENTS/IRRIGATION/DESCRIPTION:** (3) 1985 Valley Pivots (1) 2000 Valley Pivot



**SECTION:** 380

**IMPROVEMENTS/IRRIGATION/DESCRIPTION:** (2) 1983 Valley Pivots, (1) 1983 Zimmatic Pivot, (1) 2002 Reinke Pivot

**SECTION:** W/2 381

**IMPROVEMENTS/IRRIGATION/DESCRIPTION:** (2) 1982 Zimmatic Pivots



**PHOTOS**

# PHOTOS





# PHOTOS





 **SCHRADER**  
*Real Estate and Auction Company, Inc.*  
800.451.2709 • [SchraderAuction.com](http://SchraderAuction.com)  
Texas Auctioneer: Rex D. Schrader II, #17409

IN COOPERATION WITH



**TEXAS:**  
**Paul A. Lynn & Associates, LLC,**  
Texas Real Estate Broker #9000489

