

# LAND AUCTION

**TEXAS FARMLAND** SHERMAN & DALLAM COUNTIES

- 1,885± CROPLAND ACRES
- 5± MILES SOUTHWEST OF STRATFORD, TX
- 11 IRRIGATION WELLS
- 5 CENTER PIVOTS

**1896±  
ACRES**



## **SHERMAN/DALLAM CO. TEXAS INFORMATION BOOKLET**

Held at the Rita Blanca Coliseum - Dalhart, TX

**FRIDAY, OCTOBER 24<sup>TH</sup> • 10AM**



## **DISCLAIMER:**

This information booklet includes information obtained or derived from third-party sources. Although believed to be accurate and from reliable sources, such information is subject to verification and is not intended as a substitute for a prospective buyer's independent review and investigation of the property. Prospective buyers are responsible for completing their own due diligence.

THIS PROPERTY IS OFFERED "AS IS, WHERE IS". NO WARRANTY OR REPRESENTATION, STATED OR IMPLIED, IS MADE CONCERNING THE PROPERTY. Without limiting the foregoing, Owner, Auction Company and Cooperating Broker, and their respective agents and representatives, assume no liability for (and disclaim any and all promises, representations and warranties with respect to) the information and reports contained herein.

Seller: Proventus, LLC

Auction Company: Schrader Real Estate and Auction Company, Inc.



Paul A. Lynn, Broker  
Paul A. Lynn & Associates, LLC,  
Texas Licensed Broker #9000489

*At Auction with Reserve & 2% Buyer's Premium. Aggrieved persons may apply for payment from the Real Estate Recovery Trust Account administered by the Texas Real Estate Commission.*

# BOOKLET INDEX

- **LOCATION MAP & GAZETEER MAP**
- **AERIAL MAPS**
- **SURVEYS**
- **SOIL MAPS**
- **YIELD INFORMATION**
- **FSA INFORMATION & MAPS**
- **MINERAL RIGHTS**
- **WELL & IMPROVEMENTS SUMMARY**
- **IRRIGATION SUMMARY**
- **TAX RECORDS**
- **PRELIMINARY TITLE**



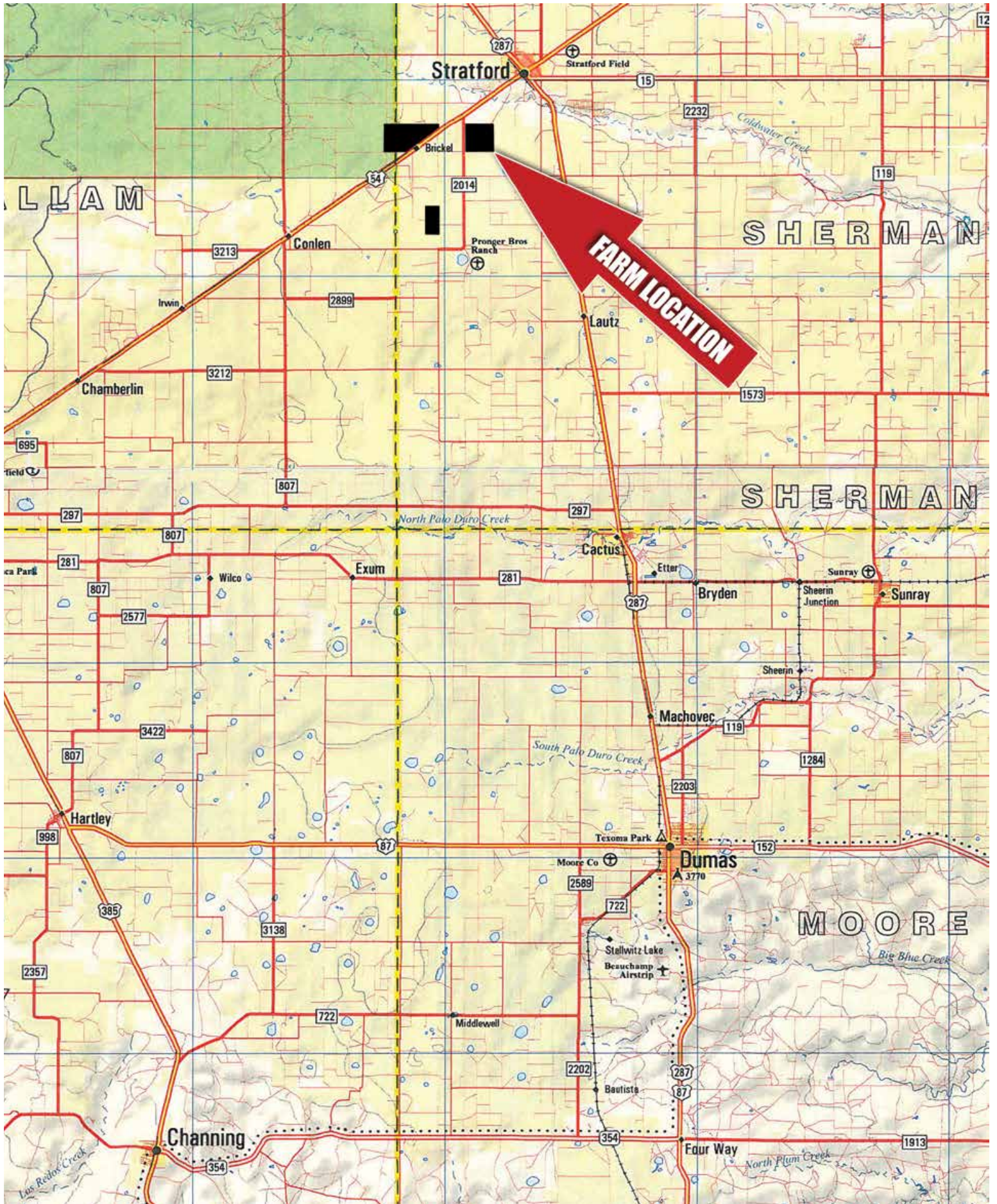


**MAPS**

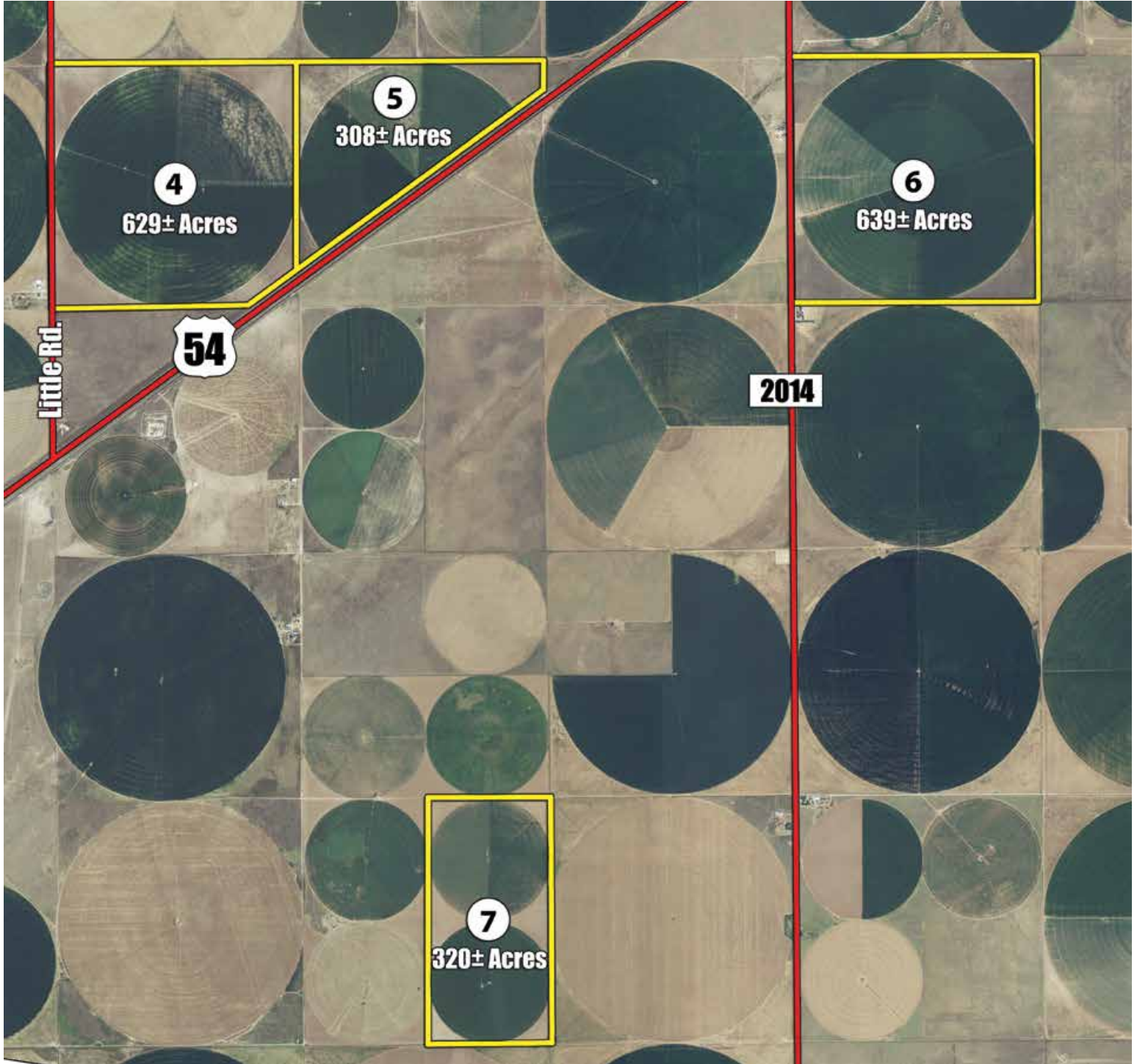
# LOCATION MAP



# GAZETEER MAP

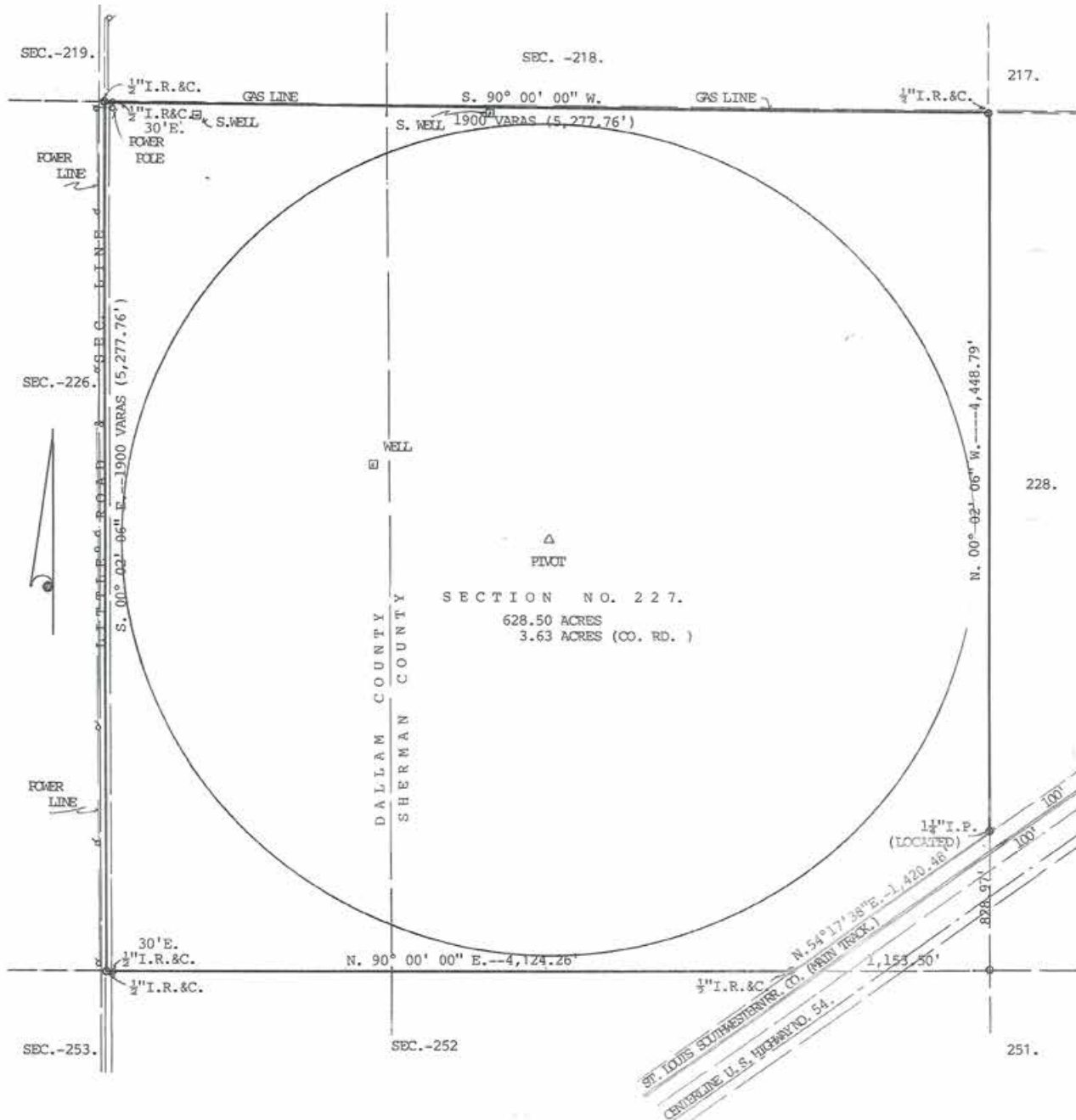


# AERIAL MAP





# TRACT 4 SURVEY MAP



## P L A T

\*\*\*\*\*

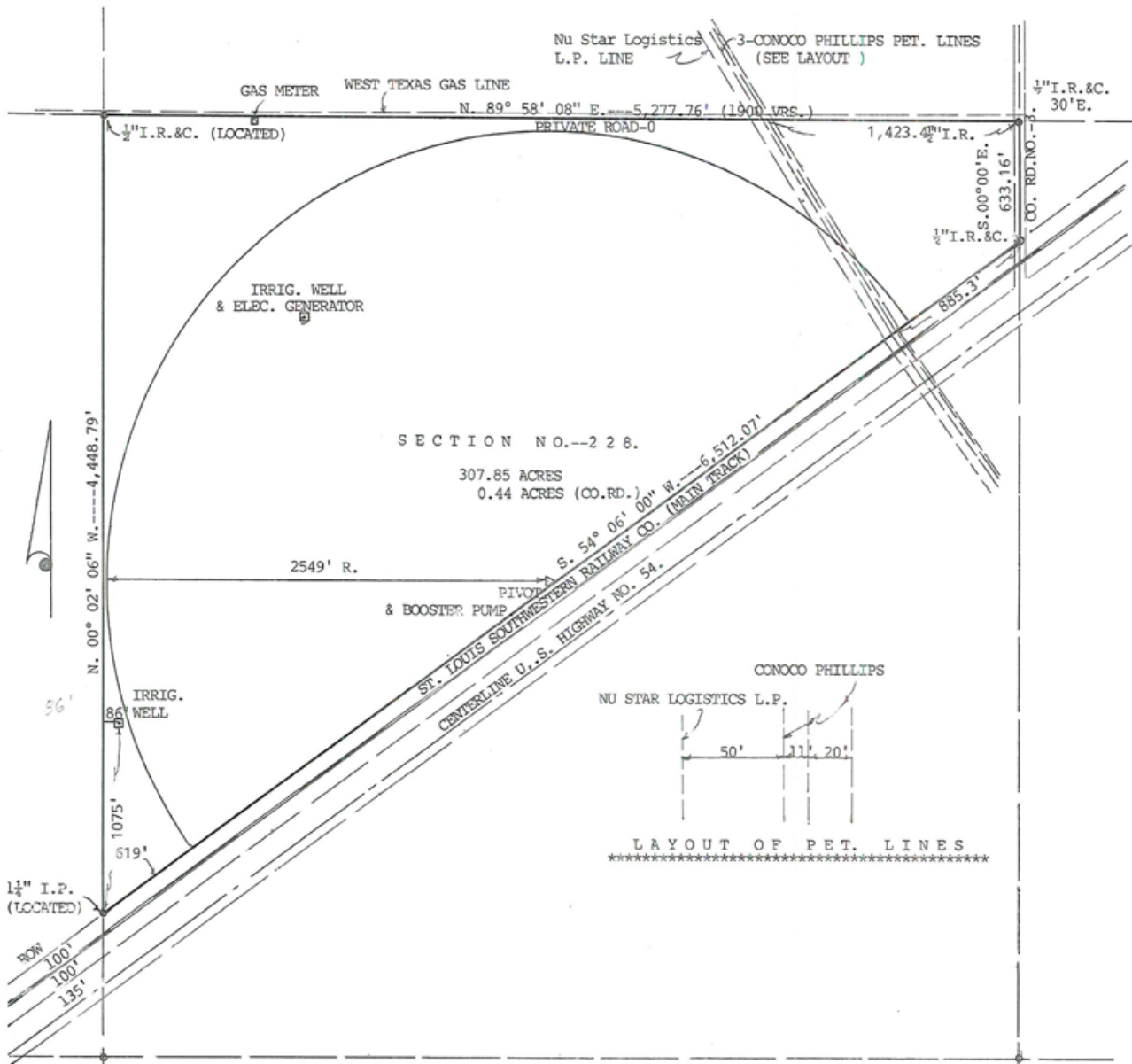
ALL SECTION NO. 227 , BLOCK NO. 1-T,  
T. & N. O. RR. COMPANY SURVEY LYING  
NORTH & WEST OF THE ST. LOUIS-SOUTH-  
WESTERN RAILWAY COMPANY NORTHWEST  
RIGHT OF WAY LINE IN DALLAM & SHERMAN  
COUNTIES , STATE OF TEXAS.

I, Henry L. Gallegly, Registered Professional Land Surveyor in the State of Texas, do hereby certify to Owner and Title Company and each of their respective successors and assigns, that the plat and survey of the above described property in Dallam and Sherman Counties, Texas was actually made on the grounds by me and dated October 21, 2008 in accordance with the minimum standard requirements for ALTA/ACSM Land and Title Surveys, with accuracy requirements of a Rural Survey. I also certify that the above described property is not within any flood Insurance Map, and all improvements lie wholly within the boundaries of said property, and there are no encroachments. DATED: 10-21-2008

*Henry L. Gallegly*  
CERTIFIED CORRECT

RPLS-2241

# TRACT 5 - SURVEY MAP



NOTE:  
BEARING FROM U.S.HWY 54  
R.O.W. LINE

P L A T  
\*\*\*\*\*

ALL OF SECTION NO. 228 , BLOCK 1-T , T. & N. O.RR.  
COMPANY SURVEY LYING NORTH & WEST OF RAILWAY RIGHT  
OF WAY LINE IN SHERMAN COUNTY , STATE OF TEXAS.

307.85 ACRES  
0.44 ACRES (CO. RD.-3.)

CERTIFICATION

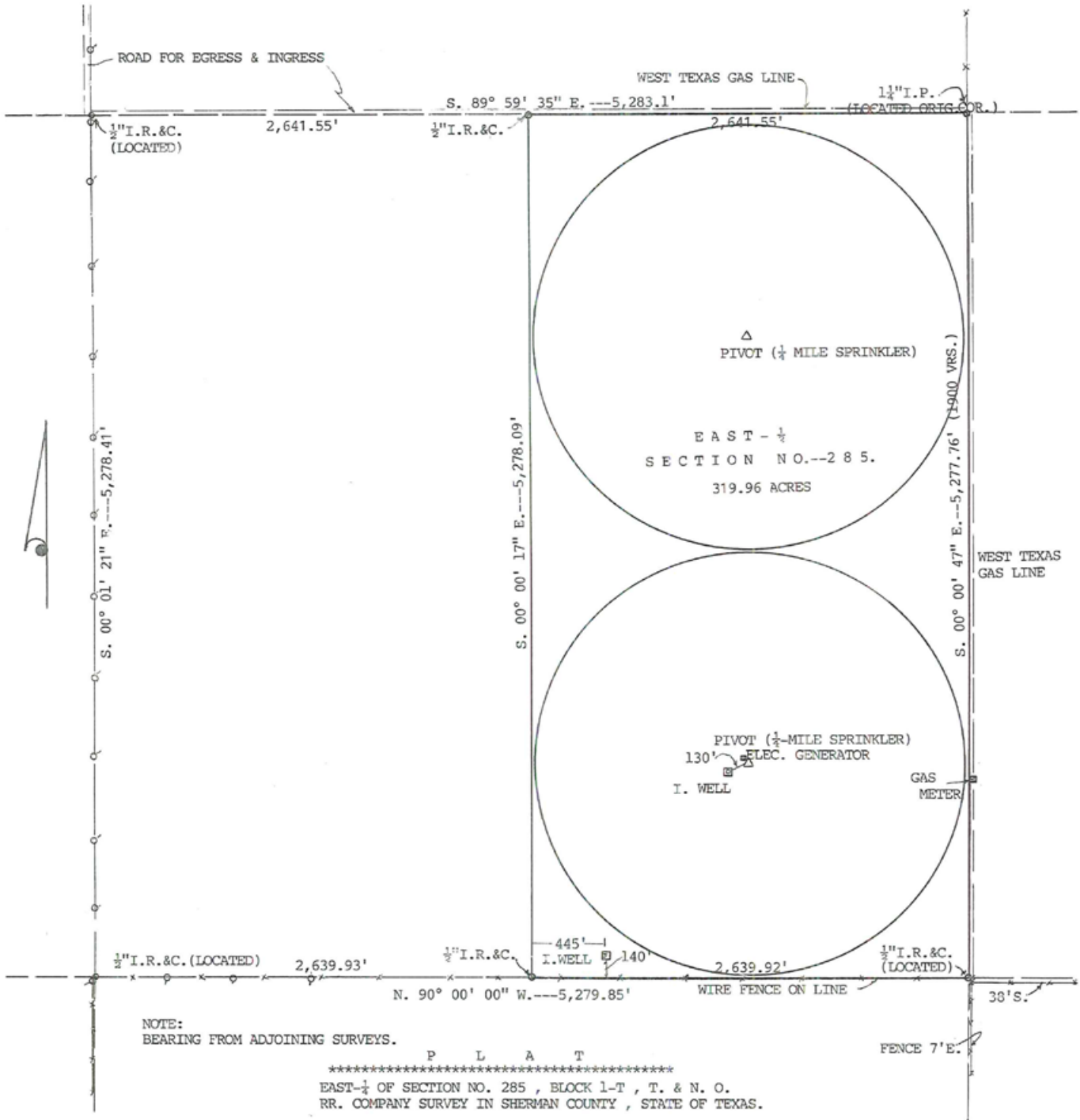
\*\*\*\*\*  
I, Henry L. Gallegly , Registered Professional Land Surveyor in the State of Texas , do hereby  
certifies to Farmland Management Services , Owner and Title Company and each of their respective  
successors and assigns , that the plat and survey of the above described property in Sherman County,  
Texas was actually made on the grounds by me and dated October 9 , 2007 in accordance with the  
minimum standard requirements for ALTA/ACSM Land and Title Surveys , with accuracy to meet tolerance  
requirements of a Rural Survey. I also certify that the above described property is not within any  
flood hazard or appears in any Flood Insurance Map , and that all improvements lie wholly within  
the boundaries of said property, and there are no encroachments .

DATED: 10-09-2007

*Henry L. Gallegly*  
CERTIFIED CORRECT RPLS-2241



# TRACT 7 - SURVEY MAP



319.96 ACRES

### CERTIFICATION

\*\*\*\*\*  
I, Henry L. Gallegly, Registered Professional Land Surveyor in the State of Texas, do hereby certify to Farmland Management Services, Owner and Title Company and each of their respective successors and assigns, that the plat and survey of the above described property in Sherman County, Texas was actually made on the grounds by me and dated October 9, 2007 in accordance with the minimum standard requirements for ALTA/ACSM Land and Title Surveys, with accuracy to meet tolerance requirements of a Rural Survey. I also certify that the above described property is not within any flood hazard or appears in any Flood Insurance Map, and that all improvements lie wholly within the boundaries of said property, and there are no encroachments.

DATED: 10-09-2007

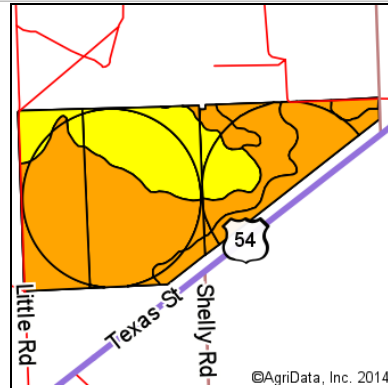
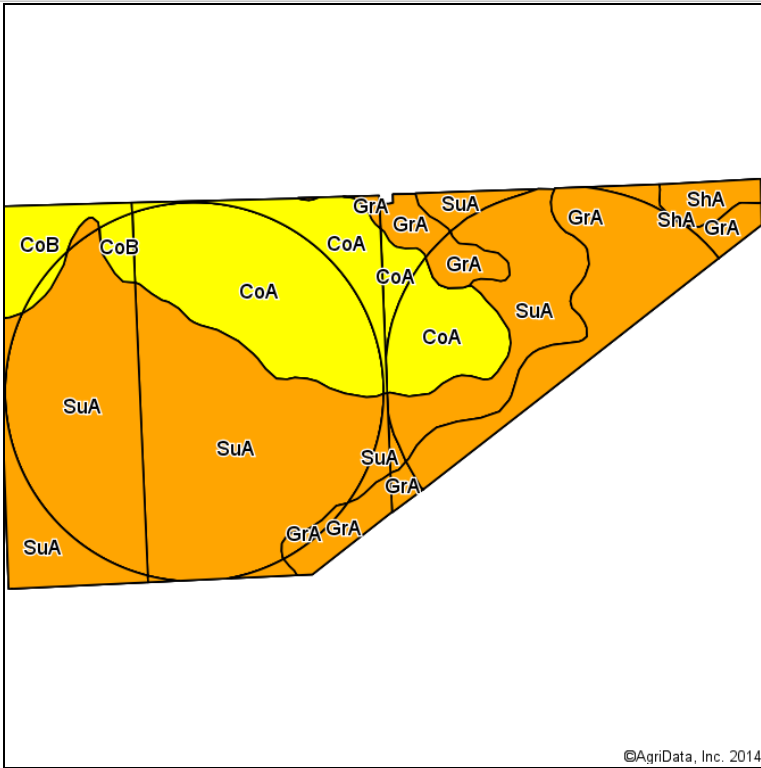
*Henry L. Gallegly*  
CERTIFIED CORRECT RPLS-2241

# SOIL INFORMATION



# TRACTS 4-5 - SOIL MAP

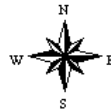
## Soil Map



Soils Version

Latest

State: **Texas**  
 County: **Sherman**  
 Location:  
 Township: **Stratford West**  
 Acres: **929.09**  
 Date: **1/27/2014**



Soils data provided by USDA and NRCS.

©AgriData, Inc. 2014

Code	Soil Description	Acres	Percent of field	Non-Irr Class Legend	Non-Irr Class	Irr Class	Corn Irrigated	Corn silage Irrigated	Grain sorghum	Grain sorghum Irrigated	Sorghum silage Irrigated	Soybeans Irrigated	Wheat	Wheat Irrigated
SuA	Sunray clay loam, 0 to 1 percent slopes	305.10	32.8%		IIIe	Ile			25	85			16	50
CoA	Conlen loam, 0 to 1 percent slopes	222.95	24.0%		IVe	IIIe			25	60			15	40
SuA	Sunray loam, 0 to 1 percent slopes	187.45	20.2%		IIIe	Ile			25	85			16	50
GrA	Gruver clay loam, 0 to 1 percent slopes	156.18	16.8%		IIIe	Ile	170	21	28	130	20	40	20	65
CoB	Conlen loam, 0 to 3 percent slopes	42.51	4.6%		IVe	IIIe			25	60			15	40
ShA	Sherm clay loam, 0 to 1 percent slopes	14.90	1.6%		IIIe	IIs	190	23	30	140	20	40	20	60
<b>Weighted Average</b>							<b>31.6</b>	<b>3.9</b>	<b>25.6</b>	<b>86.3</b>	<b>3.7</b>	<b>7.4</b>	<b>16.5</b>	<b>49.8</b>

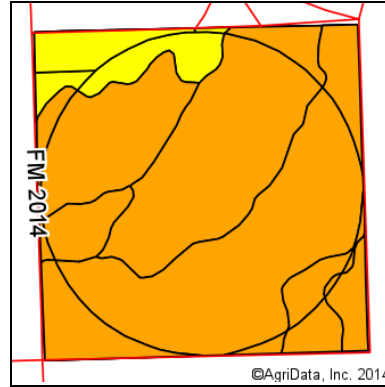
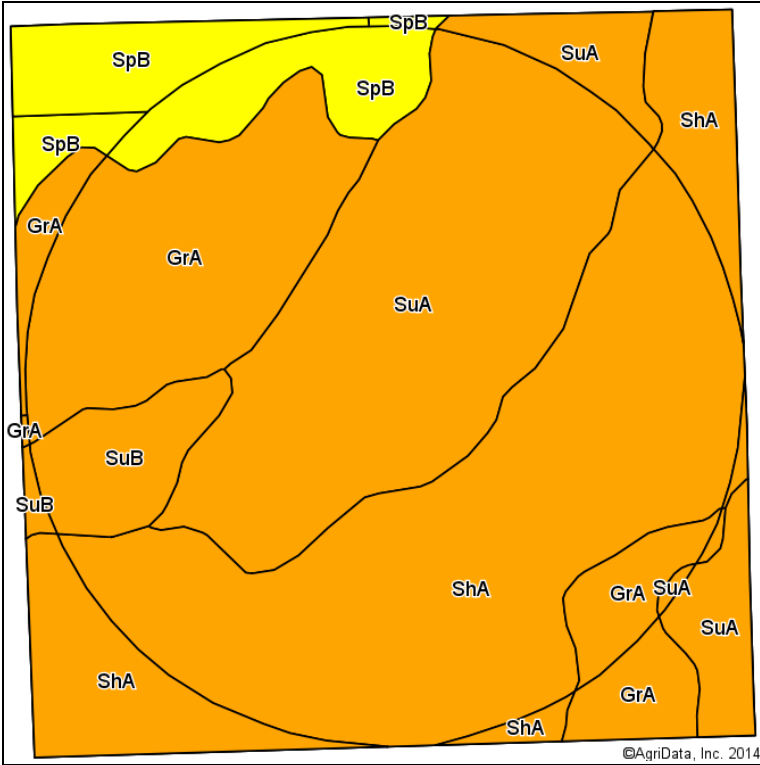
Area Symbol: TX111, Soil Area Version: 9, Established: 9/20/2012 9:04:42 PM

Area Symbol: TX421, Soil Area Version: 8, Established: 9/21/2012 2:22:07 AM

Field borders provided by Farm Service Agency as of 5/21/2008. Aerial photography provided by Aerial Photography Field Office.

# TRACT 6 - SOIL MAP

## Soil Map

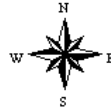


Soils Version

Latest

State: **Texas**  
 County: **Sherman**  
 Location:  
 Township: **Stratford West**  
 Acres: **639.47**  
 Date: **1/27/2014**






**SCHRADER**  
 Real Estate & Auction Co., Inc.



Maps Provided By:  
  
 CUSTOMIZED ONLINE MAPPING  
 © AgriData, Inc. 2013 www.AgriDataInc.com

Soils data provided by USDA and NRCS.

©AgriData, Inc. 2014

Code	Soil Description	Acres	Percent of field	Non-Irr Class Legend	Non-Irr Class	Irr Class	Corn Irrigated	Corn silage Irrigated	Grain sorghum	Grain sorghum Irrigated	Legume hay Irrigated	Sorghum silage Irrigated	Soybeans Irrigated	Wheat	Wheat Irrigated
ShA	Sherm clay loam, 0 to 1 percent slopes	251.67	39.4%		IIIe	IIIs	190	23	30	140		20	40	20	60
SuA	Sunray clay loam, 0 to 1 percent slopes	184.47	28.8%		IIIe	Ile			25	85				16	50
GrA	Gruver clay loam, 0 to 1 percent slopes	118.87	18.6%		IIIe	Ile	170	21	28	130		20	40	20	65
SpB	Spurlock loam, 1 to 3 percent slopes	59.05	9.2%		IVe	IIIe	100		25	70	4			15	35
SuB	Sunray clay loam, 1 to 3 percent slopes	25.41	4.0%		IIIe	IIIe			25	85				15	45
<b>Weighted Average</b>							<b>115.6</b>	<b>13</b>	<b>27.5</b>	<b>113.6</b>	<b>0.4</b>	<b>11.6</b>	<b>23.2</b>	<b>18.2</b>	<b>55.1</b>

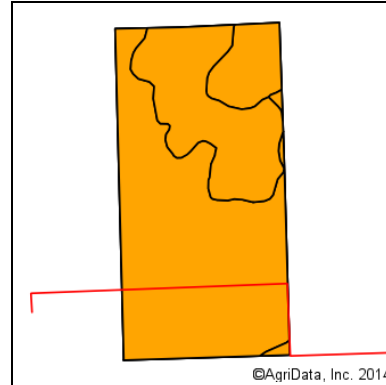
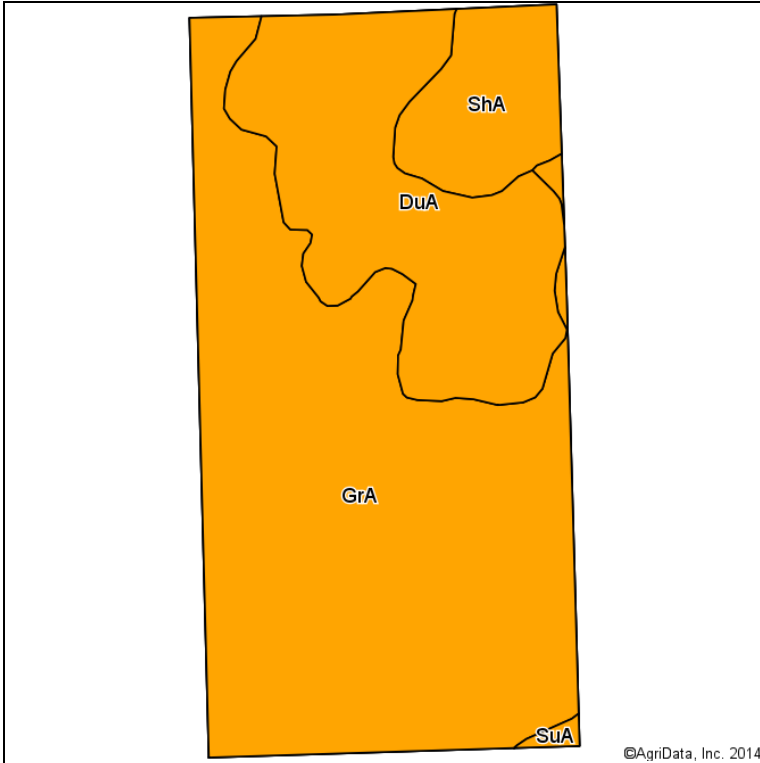
Area Symbol: TX421, Soil Area Version: 8, Established: 9/21/2012 2:22:07 AM

Field borders provided by Farm Service Agency as of 5/21/2008. Aerial photography provided by Aerial Photography Field Office.



# TRACT 7 - SOIL MAP

## Soil Map

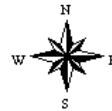


Soils Version

Latest

State: **Texas**  
 County: **Sherman**  
 Location:  
 Township: **Stratford West**  
 Acres: **318.01**  
 Date: **1/27/2014**





**SCHRADER**  
 Real Estate & Auction Co., Inc.



Maps Provided By:  
  
 CUSTOMIZED ONLINE MAPPING  
 © AgriData, Inc. 2013 www.AgriDataInc.com

Soils data provided by USDA and NRCS.

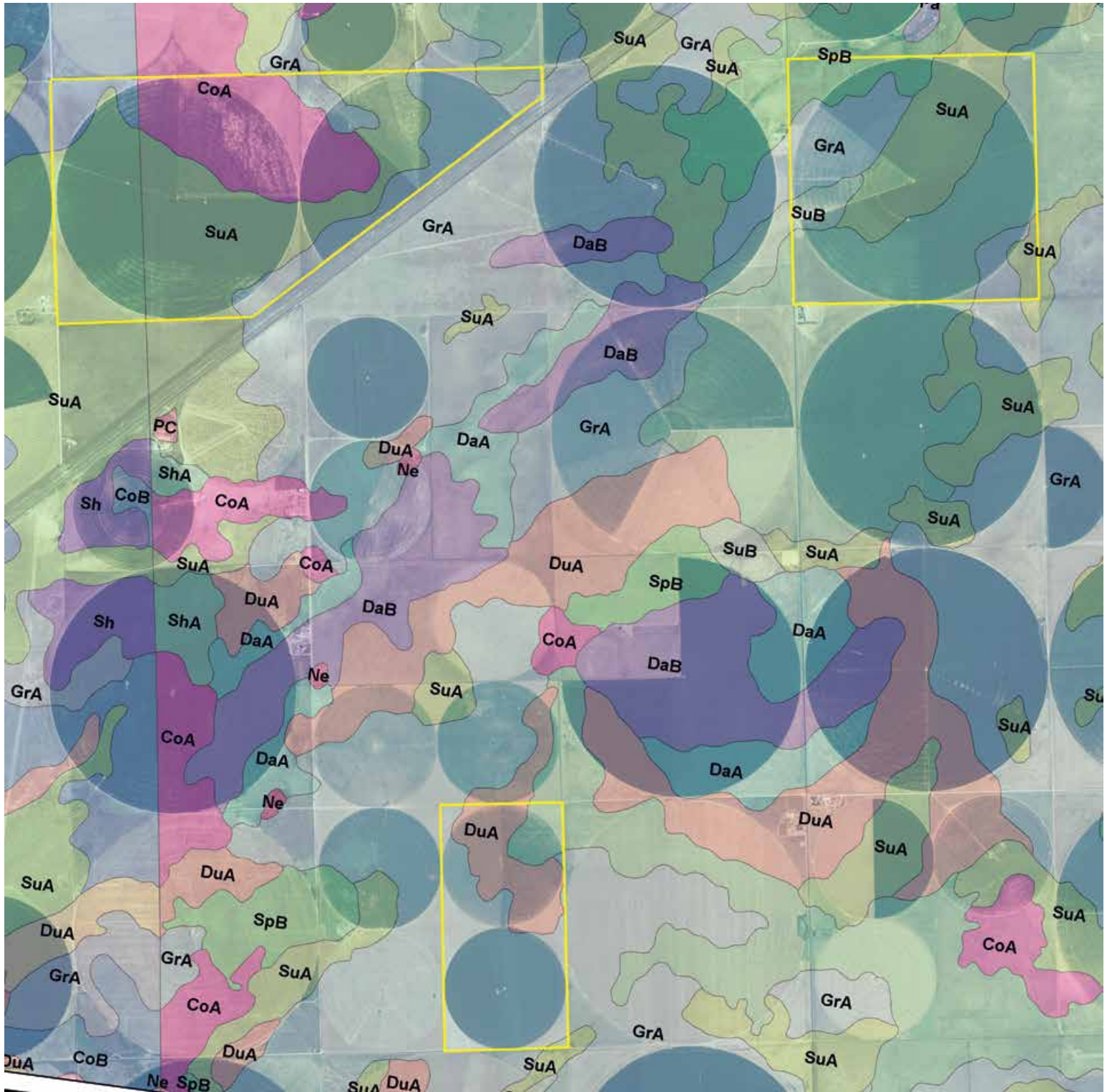
©AgriData, Inc. 2014

Code	Soil Description	Acres	Percent of field	Non-Irr Class Legend	Non-Irr Class	Irr Class	Corn Irrigated	Corn silage Irrigated	Grain sorghum	Grain sorghum Irrigated	Sorghum silage Irrigated	Soybeans Irrigated	Wheat	Wheat Irrigated
GrA	Gruver clay loam, 0 to 1 percent slopes	203.49	64.0%		Ille	Ile	170	21	28	130	20	40	20	65
DuA	Dumas loam, 0 to 1 percent slopes	85.24	26.8%		Ille	Ile	170		28	115		40	20	55
ShA	Sherm clay loam, 0 to 1 percent slopes	28.01	8.8%		Ille	Ils	190	23	30	140	20	40	20	60
SuA	Sunray clay loam, 0 to 1 percent slopes	1.27	0.4%		Ille	Ile			25	85			16	50
<b>Weighted Average</b>							<b>171.1</b>	<b>15.5</b>	<b>28.2</b>	<b>126.7</b>	<b>14.6</b>	<b>39.8</b>	<b>20</b>	<b>61.8</b>

Area Symbol: TX421, Soil Area Version: 8, Established: 9/21/2012 2:22:07 AM

Field borders provided by Farm Service Agency as of 5/21/2008. Aerial photography provided by Aerial Photography Field Office.

# OVERALL SOIL MAP



# **YIELD INFORMATION**

# 2012 YIELD REPORT

## Approved APH Production & Yield Report

5/14/2012  
Page 7 of 17

RWAY FARMS PARTNERSHIP 2012-TX-601-749580

Unit	Line #	Ref #	2012 - TX - Sherman - Cotton	Unit	Line #	Ref #	2012 - TX - Sherman - Cotton	Unit	Line #	Ref #	2012 - TX - Sherman - Cotton			
OU0001	14		Insurance Plan: RP - Coverage Level: 60%	OU0001	15		Insurance Plan: RP - Coverage Level: 60%	OU0001	16		Insurance Plan: RP - Coverage Level: 60%			
FSA Farm/Tract/Field: 1663			Block:	FSA Farm/Tract/Field: 1663			Block:	FSA Farm/Tract/Field: 1665			Block:			
Farm Name: SECTION 228 (GREEN)			Type: No Type Specified (997)	Farm Name: SECTION 230 (MACIAS)			Type: No Type Specified (997)	Farm Name: SECTION 264 (RAGSDALE)			Type: No Type Specified (997)			
Practice: Irrigated (002)				Practice: Irrigated (002)				Practice: Irrigated (002)						
Other Entities: NONE				Other Entities: NONE				Other Entities: NONE						
Legals/Other: 228				Legals/Other: 230				Legals/Other: 264						
Land Identifier:				Land Identifier:				Land Identifier:						
New Producer**?			Added Land PITA??	New Producer**?			Added Land PITA??	New Producer**?			Added Land PITA??			
Year	Production	Acres	Yield	APH	Year	Production	Acres	Yield	APH	Year	Production	Acres	Yield	APH
1997	0	0.0	0 Z	0	1997	0	0.0	0 Z	0	2000	0	0.0	0 Z	0
1998	0	0.0	0 Z	0	1998	0	0.0	0 Z	0	2001	0	0.0	0 Z	0
1999	0	0.0	0 Z	0	1999	0	0.0	0 Z	0	2002	0	0.0	0 Z	0
2000	0	0.0	0 Z	0	2000	0	0.0	0 Z	0	2003	0	0.0	0 Z	0
2001	0	0.0	0 Z	0	2001	0	0.0	0 Z	0	2004	0	0.0	0 Z	0
2002	0	0.0	0 Z	0	2002	0	0.0	0 Z	0	2005	0	0.0	0 Z	0
2003	0	0.0	450 T	450	2003	0	0.0	450 T	450	2006	0	0.0	450 T	450
2004	0	0.0	450 T	450	2004	0	0.0	450 T	450	2007	0	0.0	450 T	450
2005	0	0.0	450 T	450	2005	0	0.0	450 T	450	2008	50,000	50.0	908 A	908
2006	65,273	70.0	1218 A	1218	2006	117,224	125.0	908 A	908	2009	2,401	2.4	401 A	401*
RMA Y Yield: 450				Total (of Yield History): 2568	RMA Y Yield: 450				Total (of Yield History): 2288	RMA Y Yield: 175				
Prior APH Yield: 642				Average Yield: 642	Prior APH Yield: 572				Average Yield: 572	Prior APH Yield: 572				
				Approved APH Yield: 642					Approved APH Yield: 572					
Required: <input type="checkbox"/> Inspection <input type="checkbox"/> Field Review			Insured Share: 1,000	Required: <input type="checkbox"/> Inspection <input type="checkbox"/> Field Review			Insured Share: 1,000	Required: <input type="checkbox"/> Inspection <input type="checkbox"/> Field Review			Insured Share: 1,000			
Record Types*:			Organic: <input type="checkbox"/>	Record Types*:			Organic: <input type="checkbox"/>	Record Types*:			Organic: <input type="checkbox"/>			
Land Other County: <input type="checkbox"/> Yes <input type="checkbox"/> No			Organic Transitional: <input type="checkbox"/>	Land Other County: <input type="checkbox"/> Yes <input type="checkbox"/> No			Organic Transitional: <input type="checkbox"/>	Land Other County: <input type="checkbox"/> Yes <input type="checkbox"/> No			Organic Transitional: <input type="checkbox"/>			
Processor Number/Name and/or Number of Trees or Vines:			Organic Transitional: <input type="checkbox"/>	Processor Number/Name and/or Number of Trees or Vines:			Organic Transitional: <input type="checkbox"/>	Processor Number/Name and/or Number of Trees or Vines:			Organic Transitional: <input type="checkbox"/>			
Final Plant Date: 5/31/2012			Acres Reporting Date: Not Applicable	Final Plant Date: 5/31/2012			Acres Reporting Date: Not Applicable	Final Plant Date: 5/31/2012			Acres Reporting Date: Not Applicable			

\*Record Types: 1=Production Sold, Commercial Storage / 2=On Farm Storage, Recorded Bin Measurement / 3=Livestock Feeding Records / 4=FSA Load Record / 5=Appraisals / 6=Other

\*\*I certify I have not produced the insured crop in the county for at least two years.

# Yield Types: A=Actual / B=Assigned Yield / C=Special TYield for added Prac-Type-Variety / E=80% TYield / F=Assigned Yield / H=Special TYield for New Producer / J=Temporary Actual / L=Special TYield for Added Land / N=90% of TYield / P=75% of Prev APH / R=Replicated Annual Yield / S=65% of TYield / T=Transitional TYield (TYield) / X=Forage for on-farm use / Z=Zero Acres Planted / \*=Limited Shareholders

Form 303



# 2012 YIELD REPORT

## Approved APH Production & Yield Report

5/14/2012  
Page 9 of 17

RWAY FARMS PARTNERSHIP 2012-TX-601-749580

Unit	Line #	Ref #	2012 - TX - Sherman - Cotton Insurance Plan: RP - Coverage Level: 60%	Unit	Line #	Ref #	2012 - TX - Sherman - Cotton Insurance Plan: RP - Coverage Level: 60%	Unit	Line #	Ref #	2012 - TX - Sherman - Cotton Insurance Plan: YP - Coverage Level: 60%			
OU0005	20			OU0005	48			OU0005	21					
FSA Farm/Tract/Field: 1332			Block:	FSA Farm/Tract/Field: 2147			Block:	FSA Farm/Tract/Field: 1003			Block:			
Pract: [REDACTED]			Type: [REDACTED]	Pract: [REDACTED]			Type: [REDACTED]	Pract: SECTION 228 (GREEN) Irrigated (002)			Type: Grain (016)			
Other Entities: Legals/Other Land Identifier:				Other Entities: Legals/Other Land Identifier:				Other Entities: Legals/Other Land Identifier:			NONE 228			
New Producer <sup>WY</sup> <input type="checkbox"/>				New Producer <sup>WY</sup> <input type="checkbox"/>				New Producer <sup>WY</sup> <input type="checkbox"/>			Added Land PITA? <input type="checkbox"/>			
Year			APH	Year			APH	Year			Production	Acres	Yield	APH
1997			0	2002			0	2002			40,109.0	235.0	171 A	171
1998			0	2003			0	2003			47,283.0	235.0	201 A	201
1999			0	2004			0	2004			50,425.0	232.0	217 A	217
2000			0	2005			0	2005			42,463.0	235.0	181 A	181
2001			0	2006			0	2006			33,255.0	160.0	208 A	208
2002			0	2007			0	2007			53,741.0	235.0	229 A	229
2003			450 T	2008			663 C	2008			52,183.0	230.0	227 A	227
2004			450 T	2009			663 C	2009			43,918.0	230.0	190 A	190
2005			450 T	2010			663 C	2010			52,451.1	230.0	228 A	228
2006			783 A	2011			47	2011			35,491.7	230.0	154 A	154
RMA T Yield: 2103				RMA T Yield: 2005				RMA T Yield: 179			Total (of Yield History): 2008			
Prior APH Yield: 2103				Prior APH Yield: 2009				Prior APH Yield: 205			Average Yield: 201			
											Approved APH Yield: 201			
<input type="checkbox"/> Field Review				<input type="checkbox"/> Field Review				<input type="checkbox"/> Inspection <input type="checkbox"/> Field Review			Insured Share: 1,000			
<input type="checkbox"/> No				<input type="checkbox"/> No				Record Types: <input type="checkbox"/> Yes <input type="checkbox"/> No			Organic: <input type="checkbox"/>			
Processor Number/Name and/or Number of Trees or Vines: Organic Transitional: <input type="checkbox"/>				Processor Number/Name and/or Number of Trees or Vines: Organic Transitional: <input type="checkbox"/>				Processor Number/Name and/or Number of Trees or Vines: Organic Transitional: <input type="checkbox"/>						
Final Plant Date: 5/31/2012			Acres Reporting Date: Not Applicable	Final Plant Date: 5/31/2012			Acres Reporting Date: Not Applicable	Final Plant Date: 5/15/2012			Acres Reporting Date: Not Applicable			

Form 303



<sup>W</sup> Record Types: 1=Production Sold, Commercial Storage / 2=On Farm Storage, Recorded Bin Measurement / 3=Livestock Feeding Records / 4=FSA Load Record / 5=Appraisals / 6=Other  
<sup>Y</sup> (I certify I have not produced the insured crop in the county for at least two years.)  
<sup>#</sup> Yield Types: A=Actual / B=Assigned Yield / C=Special TYield for added Prac-Type-Variety / E=80% TYield / F=Assigned Yield / H=Special TYield for New Producer / J=Temporary Actual / L=Special TYield for Added Land /  
N=90% of TYield / P=75% of Prev APH / R=Replicated Annual Yield / S=65% of TYield / T=Transitional Yield (TYield) / X=Forage for on-farm use / Z=Zero Acres Planted / \*=United Shareholders

# 2012 YIELD REPORT

## Approved APH Production & Yield Report

5/14/2012  
Page 10 of 17

RWAY FARMS PARTNERSHIP 2012-TX-601-749580

Unit	Line #	Ref #	2012 - TX - Sherman - Corn	Unit	Line #	Ref #	2012 - TX - Sherman - Corn	Unit	Line #	Ref #	2012 - TX - Sherman - Corn			
OU0001	22		Insurance Plan: YP - Coverage Level: 60%	OU0001	23		Insurance Plan: YP - Coverage Level: 60%	OU0001	24		Insurance Plan: YP - Coverage Level: 60%			
FSA Farm/Tract/Field: 1963			Block:	FSA Farm/Tract/Field: 1805			Block:	FSA Farm/Tract/Field: 1796			Block:			
Farm Name: SECTION 230 (MACIAS)				Farm Name: SECTION 251 (RAGSDALE)				Farm Name: SECTION 219						
Practice: Irrigated (002)			Type: Grain (016)	Practice: 54			Type: C	Practice: 193			Type: C			
Other Entitles: NONE				Other Entitles: NONE				Other Entitles: NONE						
Legals/Other: 200				Legals/Other: 200				Legals/Other: 200						
Land Identifier:				Land Identifier:				Land Identifier:						
New Producer? <input type="checkbox"/>			Added Land P/T/V? <input type="checkbox"/>	New Producer? <input type="checkbox"/>			Added Land P/T/V? <input type="checkbox"/>	New Producer? <input type="checkbox"/>			Added Land P/T/V? <input type="checkbox"/>			
Year	Production	Acres	Yield	APH	Year	Production	Acres	Yield	APH	Year	Production	Acres	Yield	APH
2002	100,470.0	490.0	205 A	205	2002	0	0	0	0	2001	0	0	0	0
2003	102,827.0	489.0	210 A	210	2003	0	0	0	0	2002	0	0	0	0
2004	112,357.0	489.0	230 A	230	2004	0	0	0	0	2003	0	0	0	0
2005	94,181.0	489.0	193 A	193	2005	0	0	0	0	2004	0	0	0	0
2006	50,682.9	245.0	207 A	207	2006	0	0	0	0	2005	0	0	0	0
2007	115,408.0	490.0	236 A	236	2007	36,477.0	197 A	197	197	2006	0	0	0	0
2008	115,203.0	494.0	233 A	233	2008	25,679.0	109 A	209	209	2007	41,756.0	193 A	193	193
2009	110,200.0	488.0	226 A	226	2009	27,537.0	124 A	224	224	2008	34,437.0	187 A	187	187
2010	117,708.2	485.0	243 A	243	2010	29,915.0	111 A	251	251	2009	29,767.0	191 A	191	191
2011	78,558.5	485.0	182 A	182	2011	22,770.0	105 A	185	185	2010	41,400.0	191 A	191	230
RMA Y Yield: 179			Total (of Yield History): 2145		RMA Y Yield: 166			Total (of Yield History): 1771		RMA Y Yield: 171			Total (of Yield History): 1771	
Prior APH Yield: 215			Average Yield: 215		Prior APH Yield: 163			Average Yield: 163		Prior APH Yield: 193			Average Yield: 193	
Approved APH Yield: 215					Approved APH Yield: 163					Approved APH Yield: 193				
Required: <input type="checkbox"/> Inspection <input type="checkbox"/> Field Review			Insured Share: 1.000		Required: <input type="checkbox"/> Inspection <input type="checkbox"/> Field Review			Insured Share: 1.000		Required: <input type="checkbox"/> Inspection <input type="checkbox"/> Field Review			Insured Share: 1.000	
Record Types: <input type="checkbox"/> Yes <input type="checkbox"/> No			Organic: <input type="checkbox"/>		Record Types: <input type="checkbox"/> Yes <input type="checkbox"/> No			Organic: <input type="checkbox"/>		Record Types: <input type="checkbox"/> Yes <input type="checkbox"/> No			Organic: <input type="checkbox"/>	
Land Other County: <input type="checkbox"/> Yes <input type="checkbox"/> No			Organic Transitional: <input type="checkbox"/>		Land Other County: <input type="checkbox"/> Yes <input type="checkbox"/> No			Organic Transitional: <input type="checkbox"/>		Land Other County: <input type="checkbox"/> Yes <input type="checkbox"/> No			Organic Transitional: <input type="checkbox"/>	
Processor Number/Name and/or Number of Trees or Vines:			Organic Transitional: <input type="checkbox"/>		Processor Number/Name and/or Number of Trees or Vines:			Organic Transitional: <input type="checkbox"/>		Processor Number/Name and/or Number of Trees or Vines:			Organic Transitional: <input type="checkbox"/>	
Final Plant Date: 5/15/2012			Acres Reporting Date: Not Applicable		Final Plant Date: 5/15/2012			Acres Reporting Date: Not Applicable		Final Plant Date: 5/15/2012			Acres Reporting Date: Not Applicable	

Record Types: 1=Production Sold, Commercial Storage / 2=On Farm Storage, Recorded Bin Measurement / 3=Livestock Feeding Records / 4=FSA Load Record / 5=Appraisals / 6=Other  
 (\*) certify I have not produced the insured crop in the county for at least two years.  
 Yield Types: A=Actual / B=Assigned Yield / C=Special TYield for added Prac-Type-Variety / E=50% TYield / F=Assigned Yield / H=Special TYield for New Producer / J=Temporary Actual / L=Special TYield for Added Land /  
 N=50% of TYield / P=75% of Prev APH / R=Replicated Annual Yield / S=65% of TYield / T=Transitional Yield (TYield) / X=Forage for on-farm use / Z=Zero Acres Planted / \*=Linked Shareholders



# 2012 YIELD REPORT

## Approved APH Production & Yield Report

RWAY FARMS PARTNERSHIP 2012-TX-601-749580

Unit	Line #	Ref #	2012 - TX - Sherman - Corn Insurance Plan: YP - Coverage Level: 60%	Unit	Line #	Ref #	2012 - TX - Sherman - Corn Insurance Plan: YP - Coverage Level: 60%	Unit	Line #	Ref #	2012 - TX - Sherman - Corn Insurance Plan: YP - Coverage Level: 60%
OU0001	25			OU0001	26			OU0001	27		
FSA Farm/Tract/Field: 1756 Farm Name: SECTION 137 (SUTTERFIELD EAST) Practice: Irrigated (002) Type: Grain (016)			Block:	FSA Farm/Tract/Field: 1963 Farm Name: SECTION 285 (WELCH) Practice: Irrigated (002) Type: Grain (016)			Block:	FSA Farm/Tract/Field: 2147 Farm Name: SECTION 451 (EVERETT) Practice: Irrigated (002) Type: Grain (016)			
Other Entities: Legal/Other Land Identifier:			Other Entities: Legal/Other Land Identifier:	Other Entities: Legal/Other Land Identifier:			Other Entities: Legal/Other Land Identifier:				
New Producer? <input type="checkbox"/> Added Land P/T/V? <input type="checkbox"/>			New Producer? <input type="checkbox"/> Added Land P/T/V? <input type="checkbox"/>			New Producer? <input type="checkbox"/> Added Land P/T/V? <input type="checkbox"/>					
Year			Year			Year			Year		
2002			2002			2002			2002		
2003			2003			2003			2003		
2004			2004			2004			2004		
2005			2005			2005			2005		
2006			2006			2006			2006		
2007			2007			2007			2007		
2008			2008			2008			2008		
2009			2009			2009			2009		
2010			2010			2010			2010		
2011			2011			2011			2011		
RMA T Yield: 1072			RMA T Yield: 179			Total (of Yield History): 1854			RMA T Yield: 801		
Prior APH Yield: 214			Prior APH Yield: 202			Average Yield: 165			Prior APH Yield: 200		
Yield Limit: Yield Adjusted*			Yield Limit: Yield Adjusted*			Approved APH Yield: 162			Yield Limit: Yield Adjusted*		
Required: <input type="checkbox"/> Inspection <input type="checkbox"/> Field Review			Required: <input type="checkbox"/> Inspection <input type="checkbox"/> Field Review			Insured Share: 1,000			Required: <input type="checkbox"/> Inspection <input type="checkbox"/> Field Review		
Record Types: <input type="checkbox"/> No			Record Types: <input type="checkbox"/> No			Organic: <input type="checkbox"/> Land Other County: <input type="checkbox"/> Yes <input type="checkbox"/> No			Record Types: <input type="checkbox"/> No		
Processor Number/Name and/or Number of Trees or Vines: <input type="checkbox"/>			Processor Number/Name and/or Number of Trees or Vines: <input type="checkbox"/>			Organic Transitional: <input type="checkbox"/>			Processor Number/Name and/or Number of Trees or Vines: <input type="checkbox"/>		
Final Plant Date: 5/15/2012			Final Plant Date: 5/15/2012			Final Plant Date: 5/15/2012			Final Plant Date: 5/15/2012		
Acreage Reporting Date: Not Applicable			Acreage Reporting Date: Not Applicable			Acreage Reporting Date: Not Applicable			Acreage Reporting Date: Not Applicable		

\*Record Types: 1=Production Sold, Commercial Storage / 2=On Farm Storage, Recorded Bin Measurement / 3=Livestock Feeding Records / 4=FSA Load Record / 5=Appraisals / 6=Other  
 \*If certify I have not produced the insured crop in the county for at least two years.  
 # Yield Types: A=Actual / B=Assigned Yield / C=Special T Yield for added Prac-Type-Variety / E=80% T Yield / F=Assigned Yield / H=Special T Yield for New Producer / J=Temporary Actual / L=Special T Yield for Added Land / N=90% of T Yield / P=75% of Prev APH / R=Replicated Annual Yield / S=65% of T Yield / T=Transitional Yield (T Yield) / X=Forage for on-farm use / Z=Zero Acres Planted / ~=Linked Shareholders

# 2012 YIELD REPORT

## Approved APH Production & Yield Report

5/14/2012  
Page 14 of 17

RWAY FARMS PARTNERSHIP 2012-TX-601-749580					RWAY FARMS PARTNERSHIP 2012-TX-601-749580					RWAY FARMS PARTNERSHIP 2012-TX-601-749580				
Unit	Line #	Ref #	2012 - TX - Sherman - Corn		Unit	Line #	Ref #	2012 - TX - Sherman - Corn		Unit	Line #	Ref #	2012 - TX - Sherman - Grain Sorghum	
OU0001	50		Insurance Plan: YP - Coverage Level: 60%		OU0001	51		Insurance Plan: YP - Coverage Level: 60%		OU0001	34		Insurance Plan: YP - Coverage Level: 60%	
FSA Farm/Tract/Field: 1683 Farm Name: SECTION 285 (WELCH) Practice: Irrigated (002) Type: Grain (016) Other: NONE Entitles: Legals/Other: 285 Land Identifier:					FSA Farm/Tract/Field: 1759 Farm Name: SECTION 137 (SUTTERFIELD EAST) Practice: Irrigated (002) Type: Grain (016) Other: Entitles: Legals/Other: Land Identifier:					FSA Farm/Tract/Field: 1683 Farm Name: SECTION 285 (WELCH) Practice: Irrigated (002) Type: No Typo Specified (997) Other: NONE Entitles: Legals/Other: 285 Land Identifier:				
New Producer? <input type="checkbox"/> Added Land P/T/V? <input type="checkbox"/>					New Producer? <input type="checkbox"/> Added Land P/T/V? <input type="checkbox"/>					New Producer? <input type="checkbox"/> Added Land P/T/V? <input type="checkbox"/>				
Year	Production	Acres	Yield	APH	Year	Production	Acres	Yield	APH	Year	Production	Acres	Yield	APH
2001	0.0	0.0	0 Z	0	2001	0.0	0.0	0 Z	0	1993	0.0	0.0	0 Z	0
2002	34,421.0	180.0	191 A	191	2002	0.0	0.0	0 Z	0	1994	0.0	0.0	0 Z	0
2003	39,396.0	244.0	161 A	161	2003	0.0	0.0	0 Z	0	1995	0.0	0.0	0 Z	0
2004	58,533.0	246.5	237 A	237	2004	0.0	0.0	0 Z	0	1996	0.0	0.0	0 Z	0
2005	40,081.0	245.0	164 A	164	2005	0.0	0.0	0 Z	0	1997	0.0	0.0	0 Z	0
2006	25,525.0	125.0	204 A	204	2006	0.0	0.0	0 Z	0	1998	0.0	0.0	0 Z	0
2007	54,982.0	245.0	223 A	223	2007	52,270.0	270.0	191 A	213	1999	0.0	0.0	85 T	85
2008	58,594.0	250.0	226 A	226	2008	40,224.0	220.0	220 A	220	2000	0.0	0.0	85 T	85
2009	50,104.0	245.0	205 A	205	2009	43,862.0	239.0	239 A	239	2001	0.0	0.0	85 T	85
2010	50,327.5	245.0	205 A	205	2010	40,731.0	205.0	205 A	226	2002	4,992.0	60.0	83 A	83
RMA T Yield: 179 Prior APH Yield: 202					RMA T Yield: 179 Prior APH Yield: 202					RMA T Yield: 85 Prior APH Yield: 85				
Total (of Yield History): 1816 Average Yield: 202 Approved APH Yield: 202					Total (of Yield History): 1816 Average Yield: 202 Approved APH Yield: 202					Total (of Yield History): 338 Average Yield: 85 Approved APH Yield: 85				
Required: <input type="checkbox"/> Inspection <input type="checkbox"/> Field Review Insured Share: 1,000					Required: <input type="checkbox"/> Inspection <input type="checkbox"/> Field Review Insured Share: 1,000					Required: <input type="checkbox"/> Inspection <input type="checkbox"/> Field Review Insured Share: 1,000				
Record Types: <input type="checkbox"/> Yes <input type="checkbox"/> No					Record Types: <input type="checkbox"/> Yes <input type="checkbox"/> No					Record Types: <input type="checkbox"/> Yes <input type="checkbox"/> No				
Land Other County: <input type="checkbox"/> Yes <input type="checkbox"/> No					Land Other County: <input type="checkbox"/> Yes <input type="checkbox"/> No					Land Other County: <input type="checkbox"/> Yes <input type="checkbox"/> No				
Processor Number/Name and/or Number of Trees or Vines: Organic Transitional: <input type="checkbox"/>					Processor Number/Name and/or Number of Trees or Vines: Organic Transitional: <input type="checkbox"/>					Processor Number/Name and/or Number of Trees or Vines: Organic Transitional: <input type="checkbox"/>				
Final Plant Date: 5/15/2012 Acreage Reporting Date: Not Applicable					Final Plant Date: 5/15/2012 Acreage Reporting Date: Not Applicable					Final Plant Date: 6/30/2012 Acreage Reporting Date: Not Applicable				

Record Types: 1=Production Sold, Commercial Storage / 2=On Farm Storage, Recorded Bin Measurement / 3=Livestock Feeding Records / 4=FSA Load Record / 5=Appraisals / 6=Other  
 # Yield Types: A=Actual / B=Assigned Yield / C=Special T Yield for added Prac-Type-Variety / E=80% T Yield / F=Assigned Yield / H=Special T Yield for New Producer / J=Temporary Actual / L=Special T Yield for Added Land /  
 N=90% of T Yield / P=75% of Prev APH / R=Replicated Annual Yield / S=65% of T Yield / T=Transitional Yield (T Yield) / X=Forage for on-farm use / Z=Zero Acres Planted / \*=Linked Shareholders





# 2012 YIELD REPORT

## Approved APH Production & Yield Report

5/14/2012  
Page 7 of 17

RWAY FARMS PARTNERSHIP 2012-TX-601-749580

Unit	Line #	Ref #	2012 - TX - Sherman - Cotton	Unit	Line #	Ref #	2012 - TX - Sherman - Cotton	Unit	Line #	Ref #	2012 - TX - Sherman - Cotton				
OU0001	14		Insurance Plan: RP - Coverage Level: 60%	OU0001	16		Insurance Plan: RP - Coverage Level: 60%	OU0001	16		Insurance Plan: RP - Coverage Level: 60%				
FSA Farm/Tract/Field: 1903 Farm Name: SECTION 228 (GREEN) Practice: Irrigated (002) Type: No Type Specified (997)				FSA Farm/Tract/Field: 1903 Farm Name: SECTION 230 (MACIAS) Practice: Irrigated (002) Type: No Type Specified (997)				FSA Farm/Tract/Field: 1905 Farm Name: SECTION 251 (RAGSDALE) Practice: Irrigated (002) Type: No Type Specified (997)							
Other NONE Entitles: Legals/Other 228 Land Identifier:				Other NONE Entitles: Legals/Other 230 Land Identifier:				Other NONE Entitles: Legals/Other 251 Land Identifier:							
New Producer? <input type="checkbox"/> Added Land P/T/N? <input type="checkbox"/>				New Producer? <input type="checkbox"/> Added Land P/T/N? <input type="checkbox"/>				New Producer? <input type="checkbox"/> Added Land P/T/N? <input type="checkbox"/>							
Year	Production	Acres	Yield	APH	Year	Production	Acres	Yield	APH	Year	Production	Acres	Yield	APH	
1997	0	0.0	0 Z	0	1997	0	0.0	0 Z	0	2000	0	0.0	0 Z	0	
1998	0	0.0	0 Z	0	1998	0	0.0	0 Z	0	2001	0	0.0	0 Z	0	
1999	0	0.0	0 Z	0	1999	0	0.0	0 Z	0	2002	0	0.0	0 Z	0	
2000	0	0.0	0 Z	0	2000	0	0.0	0 Z	0	2003	0	0.0	0 Z	0	
2001	0	0.0	0 Z	0	2001	0	0.0	0 Z	0	2004	0	0.0	0 Z	0	
2002	0	0.0	0 Z	0	2002	0	0.0	0 Z	0	2005	0	0.0	0 Z	0	
2003	0	0.0	450 T	450	2003	0	0.0	450 T	450	2006	85,273	70.0	1219 A	1218	
2004	0	0.0	450 T	450	2004	0	0.0	450 T	450						
2005	0	0.0	450 T	450	2005	0	0.0	450 T	450						
2006	85,273	70.0	1219 A	1218	2006	117,224	125.0	938 A	938						
RMA Y Yield: 450 Prior APH Yield: 642				Total (of Yield History): 2569 Average Yield: 642 Approved APH Yield: 642				RMA Y Yield: 450 Prior APH Yield: 572				Total (of Yield History): 2288 Average Yield: 572 Approved APH Yield: 572			
Required: <input type="checkbox"/> Inspection <input type="checkbox"/> Field Review Insured Share: 1,000				Required: <input type="checkbox"/> Inspection <input type="checkbox"/> Field Review Insured Share: 1,000				Required: <input type="checkbox"/> Inspection <input type="checkbox"/> Field Review Insured Share: 1,000							
Record Types*:				Record Types*:				Record Types*:							
Land Other County: <input type="checkbox"/> Yes <input type="checkbox"/> No				Land Other County: <input type="checkbox"/> Yes <input type="checkbox"/> No				Land Other County: <input type="checkbox"/> Yes <input type="checkbox"/> No							
Processor Number/Name and/or Number of Trees or Vines:				Processor Number/Name and/or Number of Trees or Vines:				Processor Number/Name and/or Number of Trees or Vines:							
Final Plant Date: 5/31/2012				Final Plant Date: 5/31/2012				Final Plant Date: 5/31/2012							
Acreage Reporting Date: Not Applicable				Acreage Reporting Date: Not Applicable				Acreage Reporting Date: Not Applicable							

\* Record Types: 1=Production Sold, Commercial Storage / 2=On Farm Storage, Recorded Bin Measurement / 3=Livestock Feeding Records / 4=FSA Load Record / 5=Appraisals / 6=Other  
 # Yield Types: A=Actual / B=Assigned Yield / C=Special Yield for added Prac-Type-Variety / E=80% Yield / F=Assigned Yield / H=Special Yield for New Producer / J=Temporary Actual / L=Special Yield for Added Land / N=90% of Yield / P=75% of Prev APH / R=Replicated Annual Yield / S=65% of Yield / T=Transitional Yield (TYield) / X=Forage for on-farm use / Z=Zero Acres Planted / \* =Lined Shareholders  
 (I certify I have not produced the insured crop in the county for at least two years.)

Form 303



# 2012 YIELD REPORT

## Approved APH Production & Yield Report

5/14/2012  
Page 10 of 17

RWAY FARMS PARTNERSHIP 2012-TX-601-749580

2012 - TX - Sherman - Corn Insurance Plan: YP - Coverage Level: 60%					2012 - TX - Sherman - Corn Insurance Plan: YP - Coverage Level: 60%					2012 - TX - Sherman - Corn Insurance Plan: YP - Coverage Level: 60%				
Unit	Line #	Ref #	Block:		Unit	Line #	Ref #	Block:		Unit	Line #	Ref #	Block:	
OU0001	22		FSA Farm/Tract/Field: 1933 Farm Name: SECTION 230 (MACIAS) Practice: Irrigated (002) Type: Grain (016) Other Entitles: NONE Legals/Other: 230 Land Identifier: 54-2		OU0001	23		FSA Farm/Tract/Field: 1865 Farm Name: SECTION 251 (RAGSDALE) Practice: Irrigated (002) Type: Grain (016) Other Entitles: NONE Legals/Other: 230 Land Identifier: 54-2		OU0001	24		FSA Farm/Tract/Field: 1766 Farm Name: SECTION 219 Practice: Irrigated (002) Type: Grain (016) Other Entitles: NONE Legals/Other: 230 Land Identifier: 54-2	
New Producer <sup>MM</sup> ? <input type="checkbox"/> Added Land PITA? <input type="checkbox"/>					New Producer <sup>MM</sup> ? <input type="checkbox"/> Added Land PITA? <input type="checkbox"/>					New Producer <sup>MM</sup> ? <input type="checkbox"/> Added Land PITA? <input type="checkbox"/>				
Year	Production	Acres	Yield	APH	Year	Production	Acres	Yield	APH	Year	Production	Acres	Yield	APH
2002	100,473.0	490.0	205 A	205	2002	0	0	0	0	2001	0	0	0	0
2003	102,827.0	489.0	210 A	210	2003	0	0	0	0	2002	0	0	0	0
2004	112,957.0	489.0	230 A	230	2004	0	0	0	0	2003	0	0	0	0
2005	94,181.0	489.0	193 A	193	2005	0	0	0	0	2004	0	0	0	0
2006	50,692.9	245.0	207 A	207	2006	0	0	0	0	2005	0	0	0	0
2007	115,408.0	490.0	236 A	236	2007	36,470.0	197 A	197	197	2006	0	0	0	0
2008	115,203.0	494.0	233 A	233	2008	25,579.0	209 A	209	209	2007	41,750.0	193 A	193	193
2009	110,200.0	488.0	223 A	226	2009	27,537.0	224 A	224	224	2008	34,437.0	187 A	187	187
2010	117,708.2	485.0	243 A	243	2010	29,915.0	251 A	251	251	2009	29,767.0	161 A	161	161
2011	78,558.5	485.0	102 A	182	2011	22,700.0	185 A	185	185	2010	41,400.0	230 A	230	230
RMA T Yield: 179 Prior APH Yield: 215					RMA T Yield: 1066 Prior APH Yield: 213					RMA T Yield: 771 Prior APH Yield: 193				
Total (of Yield History): 2145 Average Yield: 215 Approved APH Yield: 215					Total (of Yield History): 1066 Average Yield: 213 Approved APH Yield: 213					Total (of Yield History): 771 Average Yield: 193 Approved APH Yield: 193				
Required: <input type="checkbox"/> Inspection <input type="checkbox"/> Field Review Insured Share: 1.000					Required: <input type="checkbox"/> Inspection <input type="checkbox"/> Field Review Insured Share: 1.000					Required: <input type="checkbox"/> Inspection <input type="checkbox"/> Field Review Insured Share: 1.000				
Record Types*: _____					Record Types*: _____					Record Types*: _____				
Land Other County: <input type="checkbox"/> Yes <input type="checkbox"/> No Organic: <input type="checkbox"/>					Land Other County: <input type="checkbox"/> Yes <input type="checkbox"/> No Organic: <input type="checkbox"/>					Land Other County: <input type="checkbox"/> Yes <input type="checkbox"/> No Organic: <input type="checkbox"/>				
Processor Number/Name and/or Number of Trees or Vines: _____ Organic Transitional: <input type="checkbox"/>					Processor Number/Name and/or Number of Trees or Vines: _____ Organic Transitional: <input type="checkbox"/>					Processor Number/Name and/or Number of Trees or Vines: _____ Organic Transitional: <input type="checkbox"/>				
Final Plant Date: 5/15/2012 Acreage Reporting Date: Not Applicable					Final Plant Date: 5/15/2012 Acreage Reporting Date: Not Applicable					Final Plant Date: 5/15/2012 Acreage Reporting Date: Not Applicable				

\* Record Types: 1=Production Sold, Commercial Storage / 2=On Farm Storage, Recorded Bin Measurement / 3=Livestock Feeding Records / 4=FSA Load Record / 5=Appraisals / 6=Other

^(I certify I have not produced the insured crop in the county for at least two years.)

# Yield Types: A=Actual / B=Assigned Yield / C=Special T Yield for added Prac-Type-Variety / E=50% T Yield / F=Assigned Yield / H=Special T Yield for New Producer / J=Temporary Actual / L=Special T Yield for Added Land / N=90% of T Yield / P=75% of Prev APH / R=Replicated Annual Yield / S=65% of T Yield / T=Transitional Yield (T Yield) / X=Forage for on-farm use / Z=Zero Acres Planted / \*=Lined Shareholders

Form 303



# 2012 YIELD REPORT

## Approved APH Production & Yield Report

3/22/2012  
Page 4 of 8

RWAY FARMS PARTNERSHIP 2012-TX-601-752970

Unit	Line #	Ref #	2012 - TX - Sherman - Wheat Insurance Plan: RP - Coverage Level: 65%	Unit	Line #	Ref #	2012 - TX - Sherman - Wheat Insurance Plan: RP - Coverage Level: 65%	Unit	Line #	Ref #	2012 - TX - Sherman - Wheat Insurance Plan: RP - Coverage Level: 65%				
OU0001 0009	11			OU0001 0011	17			OU0001 0012	8						
FSA Farm/Tract/Field:1756 Farm Name:SECTION 137 Practice: Irrigated (002)			Block: Type: No Type Specified (997)	FSA Farm/Tract/Field:22 Farm Name:SECTION 235 Practice: Irrigated (002)			Block: Type: No Type Specified (997)	FSA Farm/Tract/Field:22 Farm Name:SECTION 285 Practice: Non-Irrigated (003)				Block: Type: No Type Specified (997)			
Other Entities: Legals/Other: 285-285-0000-0000 Land Identifier:				Other NONE Entitles: Legals/Other: 285-285-0000-0000 Land Identifier:			54-2	Other NONE Entitles: Legals/Other: 285-285-0000-0000 Land Identifier:				54-2			
New Producer <sup>MM</sup> <input type="checkbox"/> Added Land P/T/V? <input type="checkbox"/>				New Producer <sup>MM</sup> <input type="checkbox"/> Added Land P/T/V? <input type="checkbox"/>				New Producer <sup>MM</sup> <input type="checkbox"/> Added Land P/T/V? <input type="checkbox"/>							
Year	Acres	APH	Year	Production	Acres	Yield	APH	Year	Production	Acres	Yield	APH			
2000		0	1999	0.0	0.0	0 Z	0	1999	0.0	0.0	0 Z	0			
2001		0	2000	0.0	0.0	0 Z	0	2000	0.0	0.0	0 Z	0			
2002		0	2001	0.0	0.0	0 Z	0	2001	0.0	0.0	0 Z	0			
2003		0	2002	0.0	0.0	0 Z	0	2002	0.0	0.0	0 Z	0			
2004		0	2003	0.0	0.0	0 Z	0	2003	0.0	75.0	7 A	15*			
2005		0	2004	0.0	0.0	0 Z	0	2004	0.0	75.0	27 A	27			
2006		56 T	2005	0.0	0.0	56 T	56	2005	0.0	74.2	20 A	20			
2007		56 T	2006	0.0	0.0	56 T	56	2006	763.2	70.1	11 A	15*			
2008		47 A	2007	0.0	0.0	56 T	56	2007	2,317.0	70.0	33 A	33			
2009	3.2	53 A	2008	0.0	0.0	56 T	56	2008	6.8	68.0	0 A	15*			
RMA T Yield: 212 Prior APH Yield: 53			RMA T Yield: 56 Prior APH Yield: 56			Total (of Yield History): 224 Average Yield: 56 Approved APH Yield: 56			RMA T Yield: 25 Prior APH Yield: 22 Yield Limit: Yield Adjusted *				Total (of Yield History): 98 Average Yield: 16 Approved APH Yield: 21		
Required: <input type="checkbox"/> Inspection <input type="checkbox"/> Field Review Insured Share: 1.000			Required: <input type="checkbox"/> Inspection <input type="checkbox"/> Field Review Insured Share: 1.000			Required: <input type="checkbox"/> Inspection <input type="checkbox"/> Field Review Insured Share: 1.000			Required: <input type="checkbox"/> Inspection <input type="checkbox"/> Field Review Insured Share: 1.000						
Record Types*: <input type="checkbox"/> Land Other County: <input type="checkbox"/> Yes <input type="checkbox"/> No			Record Types*: <input type="checkbox"/> Land Other County: <input type="checkbox"/> Yes <input type="checkbox"/> No			Record Types*: <input type="checkbox"/> Land Other County: <input type="checkbox"/> Yes <input type="checkbox"/> No			Record Types*: <input type="checkbox"/> Land Other County: <input type="checkbox"/> Yes <input type="checkbox"/> No						
Processor Number/Name and/or Number of Trees or Vines: Organic Transitional: <input type="checkbox"/>			Processor Number/Name and/or Number of Trees or Vines: Organic Transitional: <input type="checkbox"/>			Processor Number/Name and/or Number of Trees or Vines: Organic Transitional: <input type="checkbox"/>			Processor Number/Name and/or Number of Trees or Vines: Organic Transitional: <input type="checkbox"/>						
Final Plant Date: 11/15/2011 Acreage Reporting Date: Not Applicable			Final Plant Date: 11/15/2011 Acreage Reporting Date: Not Applicable			Final Plant Date: 11/15/2011 Acreage Reporting Date: Not Applicable			Final Plant Date: 11/15/2011 Acreage Reporting Date: Not Applicable						

<sup>A</sup> Record Types: 1=Production Sold, Commercial Storage / 2=On Farm Storage, Recorded Bin Measurement / 3=Livestock Feeding Records / 4=FSA Load Record / 5=Appraisals / 6=Other

<sup>MM</sup>(I certify I have not produced the insured crop in the county for at least two years.)

# Yield Types: A=Actual / B=Assigned Yield / C=Special TYield for added Prac-Type-Variety / E=80% TYield / F=Assigned Yield / H,I=Special TYield for New Producer / J=Temporary Actual / L=Special TYield for Added Land / N=90% of TYield / P=75% of Prev APH / R=Replicated Annual Yield / S=65% of TYield / T=Transitional Yield (TYield) / X=Forage for on-farm use / Z=Zero Acres Planted / =Linked Shareholders

Form 303



# 2012 YIELD REPORT

## Approved APH Production & Yield Report

5/14/2012  
Page 14 of 17

RWAY FARMS PARTNERSHIP 2012-TX-601-749580					2012 - TX - Sherman - Corn Insurance Plan: YP - Coverage Level: 60%					2012 - TX - Sherman - Grain Sorghum Insurance Plan: YP - Coverage Level: 60%																																																																																																																																																																									
Unit	Line #	Ref #			Unit	Line #	Ref #			Unit	Line #	Ref #																																																																																																																																																																							
OU0001	50		2012 - TX - Sherman - Corn Insurance Plan: YP - Coverage Level: 60%		OU0001	51		2012 - TX - Sherman - Corn Insurance Plan: YP - Coverage Level: 60%		OU0001	34		2012 - TX - Sherman - Grain Sorghum Insurance Plan: YP - Coverage Level: 60%																																																																																																																																																																						
FSA Farm/Tract/Field: 1993 Farm Name: SECTION 285 (WELCH) Practice: Irrigated (002) Type: Grain (016) Other Entitles: NONE Legals/Other Land Identifier: 285 New Producer: <input type="checkbox"/> Added Land P/T/V? <input type="checkbox"/>					FSA Farm/Tract/Field: 1756 Farm Name: SECTION 137 (SUTTERFIELD EAST) Practice: Irrigated (002) Type: Grain (016) Other Entitles: NONE Legals/Other Land Identifier: 285 New Producer: <input type="checkbox"/> Added Land P/T/V? <input type="checkbox"/>					FSA Farm/Tract/Field: 1993 Farm Name: SECTION 285 (WELCH) Practice: Irrigated (002) Type: No Type Specified (997) Other Entitles: NONE Legals/Other Land Identifier: 285 New Producer: <input type="checkbox"/> Added Land P/T/V? <input type="checkbox"/>																																																																																																																																																																									
<table border="1"> <thead> <tr> <th>Year</th> <th>Production</th> <th>Acres</th> <th>Yield</th> <th>APH</th> </tr> </thead> <tbody> <tr><td>2001</td><td>0.0</td><td>0.0</td><td>0 Z</td><td>0</td></tr> <tr><td>2002</td><td>34,421.0</td><td>180.0</td><td>191 A</td><td>191</td></tr> <tr><td>2003</td><td>39,395.0</td><td>244.0</td><td>161 A</td><td>161</td></tr> <tr><td>2004</td><td>58,533.0</td><td>246.5</td><td>237 A</td><td>237</td></tr> <tr><td>2005</td><td>40,081.0</td><td>245.0</td><td>164 A</td><td>164</td></tr> <tr><td>2006</td><td>25,625.0</td><td>125.0</td><td>204 A</td><td>204</td></tr> <tr><td>2007</td><td>54,582.0</td><td>245.0</td><td>223 A</td><td>223</td></tr> <tr><td>2008</td><td>56,594.0</td><td>250.0</td><td>226 A</td><td>226</td></tr> <tr><td>2009</td><td>50,104.0</td><td>245.0</td><td>205 A</td><td>205</td></tr> <tr><td>2010</td><td>50,327.5</td><td>245.0</td><td>205 A</td><td>205</td></tr> </tbody> </table>					Year	Production	Acres	Yield	APH	2001	0.0	0.0	0 Z	0	2002	34,421.0	180.0	191 A	191	2003	39,395.0	244.0	161 A	161	2004	58,533.0	246.5	237 A	237	2005	40,081.0	245.0	164 A	164	2006	25,625.0	125.0	204 A	204	2007	54,582.0	245.0	223 A	223	2008	56,594.0	250.0	226 A	226	2009	50,104.0	245.0	205 A	205	2010	50,327.5	245.0	205 A	205	<table border="1"> <thead> <tr> <th>Year</th> <th>Production</th> <th>Acres</th> <th>Yield</th> <th>APH</th> </tr> </thead> <tbody> <tr><td>2001</td><td>0.0</td><td>0.0</td><td>0 Z</td><td>0</td></tr> <tr><td>2002</td><td>0.0</td><td>0.0</td><td>0 Z</td><td>0</td></tr> <tr><td>2003</td><td>0.0</td><td>0.0</td><td>0 Z</td><td>0</td></tr> <tr><td>2004</td><td>0.0</td><td>0.0</td><td>0 Z</td><td>0</td></tr> <tr><td>2005</td><td>0.0</td><td>0.0</td><td>0 Z</td><td>0</td></tr> <tr><td>2006</td><td>0.0</td><td>0.0</td><td>0 Z</td><td>0</td></tr> <tr><td>2007</td><td>52,273.0</td><td>213 A</td><td>213 A</td><td>213</td></tr> <tr><td>2008</td><td>40,224.0</td><td>220 A</td><td>220 A</td><td>220</td></tr> <tr><td>2009</td><td>43,850.0</td><td>239 A</td><td>239 A</td><td>239</td></tr> <tr><td>2010</td><td>40,700.0</td><td>229 A</td><td>229 A</td><td>229</td></tr> </tbody> </table>					Year	Production	Acres	Yield	APH	2001	0.0	0.0	0 Z	0	2002	0.0	0.0	0 Z	0	2003	0.0	0.0	0 Z	0	2004	0.0	0.0	0 Z	0	2005	0.0	0.0	0 Z	0	2006	0.0	0.0	0 Z	0	2007	52,273.0	213 A	213 A	213	2008	40,224.0	220 A	220 A	220	2009	43,850.0	239 A	239 A	239	2010	40,700.0	229 A	229 A	229	<table border="1"> <thead> <tr> <th>Year</th> <th>Production</th> <th>Acres</th> <th>Yield</th> <th>APH</th> </tr> </thead> <tbody> <tr><td>1993</td><td>0.0</td><td>0.0</td><td>0 Z</td><td>0</td></tr> <tr><td>1994</td><td>0.0</td><td>0.0</td><td>0 Z</td><td>0</td></tr> <tr><td>1995</td><td>0.0</td><td>0.0</td><td>0 Z</td><td>0</td></tr> <tr><td>1996</td><td>0.0</td><td>0.0</td><td>0 Z</td><td>0</td></tr> <tr><td>1997</td><td>0.0</td><td>0.0</td><td>0 Z</td><td>0</td></tr> <tr><td>1998</td><td>0.0</td><td>0.0</td><td>0 Z</td><td>0</td></tr> <tr><td>1999</td><td>0.0</td><td>0.0</td><td>85 T</td><td>85</td></tr> <tr><td>2000</td><td>0.0</td><td>0.0</td><td>85 T</td><td>85</td></tr> <tr><td>2001</td><td>0.0</td><td>0.0</td><td>85 T</td><td>85</td></tr> <tr><td>2002</td><td>4,992.0</td><td>60.0</td><td>83 A</td><td>83</td></tr> </tbody> </table>					Year	Production	Acres	Yield	APH	1993	0.0	0.0	0 Z	0	1994	0.0	0.0	0 Z	0	1995	0.0	0.0	0 Z	0	1996	0.0	0.0	0 Z	0	1997	0.0	0.0	0 Z	0	1998	0.0	0.0	0 Z	0	1999	0.0	0.0	85 T	85	2000	0.0	0.0	85 T	85	2001	0.0	0.0	85 T	85	2002	4,992.0	60.0	83 A	83
Year	Production	Acres	Yield	APH																																																																																																																																																																															
2001	0.0	0.0	0 Z	0																																																																																																																																																																															
2002	34,421.0	180.0	191 A	191																																																																																																																																																																															
2003	39,395.0	244.0	161 A	161																																																																																																																																																																															
2004	58,533.0	246.5	237 A	237																																																																																																																																																																															
2005	40,081.0	245.0	164 A	164																																																																																																																																																																															
2006	25,625.0	125.0	204 A	204																																																																																																																																																																															
2007	54,582.0	245.0	223 A	223																																																																																																																																																																															
2008	56,594.0	250.0	226 A	226																																																																																																																																																																															
2009	50,104.0	245.0	205 A	205																																																																																																																																																																															
2010	50,327.5	245.0	205 A	205																																																																																																																																																																															
Year	Production	Acres	Yield	APH																																																																																																																																																																															
2001	0.0	0.0	0 Z	0																																																																																																																																																																															
2002	0.0	0.0	0 Z	0																																																																																																																																																																															
2003	0.0	0.0	0 Z	0																																																																																																																																																																															
2004	0.0	0.0	0 Z	0																																																																																																																																																																															
2005	0.0	0.0	0 Z	0																																																																																																																																																																															
2006	0.0	0.0	0 Z	0																																																																																																																																																																															
2007	52,273.0	213 A	213 A	213																																																																																																																																																																															
2008	40,224.0	220 A	220 A	220																																																																																																																																																																															
2009	43,850.0	239 A	239 A	239																																																																																																																																																																															
2010	40,700.0	229 A	229 A	229																																																																																																																																																																															
Year	Production	Acres	Yield	APH																																																																																																																																																																															
1993	0.0	0.0	0 Z	0																																																																																																																																																																															
1994	0.0	0.0	0 Z	0																																																																																																																																																																															
1995	0.0	0.0	0 Z	0																																																																																																																																																																															
1996	0.0	0.0	0 Z	0																																																																																																																																																																															
1997	0.0	0.0	0 Z	0																																																																																																																																																																															
1998	0.0	0.0	0 Z	0																																																																																																																																																																															
1999	0.0	0.0	85 T	85																																																																																																																																																																															
2000	0.0	0.0	85 T	85																																																																																																																																																																															
2001	0.0	0.0	85 T	85																																																																																																																																																																															
2002	4,992.0	60.0	83 A	83																																																																																																																																																																															
RMA Y Yield: 179 Prior APH Yield: 202 Total (of Yield History): 1816 Average Yield: 202 Approved APH Yield: 202					RMA Y Yield: 890 Prior APH Yield: 225 Total (of Yield History): 890 Average Yield: 225 Approved APH Yield: 225					RMA Y Yield: 85 Prior APH Yield: 85 Total (of Yield History): 338 Average Yield: 85 Approved APH Yield: 85																																																																																																																																																																									
Required: <input type="checkbox"/> Inspection <input type="checkbox"/> Field Review Insured Share: 1,000 Record Types: _____ Land Other County: <input type="checkbox"/> Yes <input type="checkbox"/> No Organic: <input type="checkbox"/> _____ Processor Number/Name and/or Number of Trees or Vines: _____ Organic Transitional: <input type="checkbox"/> _____					Required: <input type="checkbox"/> Inspection <input type="checkbox"/> Field Review Insured Share: 1,000 Record Types: _____ Land Other County: <input type="checkbox"/> Yes <input type="checkbox"/> No Organic: <input type="checkbox"/> _____ Processor Number/Name and/or Number of Trees or Vines: _____ Organic Transitional: <input type="checkbox"/> _____					Required: <input type="checkbox"/> Inspection <input type="checkbox"/> Field Review Insured Share: 1,000 Record Types: _____ Land Other County: <input type="checkbox"/> Yes <input type="checkbox"/> No Organic: <input type="checkbox"/> _____ Processor Number/Name and/or Number of Trees or Vines: _____ Organic Transitional: <input type="checkbox"/> _____																																																																																																																																																																									
Final Plant Date: 5/15/2012 Acreage Reporting Date: Not Applicable					Final Plant Date: 5/15/2012 Acreage Reporting Date: Not Applicable					Final Plant Date: 6/30/2012 Acreage Reporting Date: Not Applicable																																																																																																																																																																									

Record Types: 1=Production Sold, Commercial Storage / 2=On Farm Storage, Recorded Bin Measurement / 3=Livestock Feeding Records / 4=FSA Load Record / 5=Appraisals / 6=Other  
 (I certify I have not produced the insured crop in the county for at least two years.)  
 Yield Types: A=Actual / B=Assigned Yield / C=Special TYield for added Prac-Type-Variety / E=50% TYield / F=Assigned Yield / H/J=Special TYield for New Producer / J=Temporary Actual / L=Special TYield for Added Land /  
 N=90% of TYield / P=75% of Prev APH / R=Replicated Annual Yield / S=65% of TYield / T=Transitional Yield (TYield) / X=Forage for on-farm use / Z=Zero Acres Planted / \*=Linked Shareholders



# 2012 YIELD REPORT

5/14/2012  
Page 11 of 17

## Approved APH Production & Yield Report

RWAY FARMS PARTNERSHIP 2012-TX-601-749580				2012 - TX - Sherman - Corn				2012 - TX - Sherman - Corn						
Unit	Line #	Ref #	Insurance Plan: YP - Coverage Level: 60%	Unit	Line #	Ref #	Insurance Plan: YP - Coverage Level: 60%	Unit	Line #	Ref #	Insurance Plan: YP - Coverage Level: 60%			
OU0001	25			OU0001	25			OU0001	27					
FSA Farm/Tract/Field: 1756			Block:	FSA Farm/Tract/Field: 1993			Block:	FSA Farm/Tract/Field: 2147			Block:			
Farm Name: SECTION 137 (SUTTERFIELD EAST)			Type: Grain (016)	Farm Name: SECTION 285 (WELCH)			Type: Grain (016)	Farm Name: SECTION 451 (EVERETT)			Type: Grain (016)			
Practice: Irrigated (002)				Practice: Irrigated (002)				Practice: Irrigated (002)						
Other Entitles: Legals/Other Land Identifier:				Other NONE Entitles: Legals/Other Land Identifier:				Other Entitles: Legals/Other Land Identifier:						
New Producer? <input type="checkbox"/>			Added Land P/T/V? <input type="checkbox"/>	New Producer? <input type="checkbox"/>			Added Land P/T/V? <input type="checkbox"/>	New Producer? <input type="checkbox"/>			Added Land P/T/V? <input type="checkbox"/>			
Year	Production	Acres	Yield	APH	Year	Production	Acres	Yield	APH	Year	Production	Acres	Yield	APH
2002	34,421.0	180.0	191 A	191	2002	34,421.0	180.0	191 A	191	2002	34,421.0	180.0	191 A	191
2003	39,396.0	244.0	161 A	161	2003	39,396.0	244.0	161 A	161	2003	39,396.0	244.0	161 A	161
2004	58,533.0	248.5	237 A	237	2004	58,533.0	248.5	237 A	237	2004	58,533.0	248.5	237 A	237
2005	40,091.0	245.0	164 A	164	2005	40,091.0	245.0	164 A	164	2005	40,091.0	245.0	164 A	164
2006	25,925.0	125.0	204 A	204	2006	25,925.0	125.0	204 A	204	2006	25,925.0	125.0	204 A	204
2007	54,984.0	245.0	223 A	223	2007	54,984.0	245.0	223 A	223	2007	54,984.0	245.0	223 A	223
2008	56,594.0	250.0	226 A	226	2008	56,594.0	250.0	226 A	226	2008	56,594.0	250.0	226 A	226
2009	50,104.0	245.0	205 A	205	2009	50,104.0	245.0	205 A	205	2009	50,104.0	245.0	205 A	205
2010	50,327.5	245.0	205 A	205	2010	50,327.5	245.0	205 A	205	2010	50,327.5	245.0	205 A	205
2011	4,547.5	120.0	38 A	107	2011	4,547.5	120.0	38 A	107	2011	4,547.5	120.0	38 A	107
RMA T Yield: 179					Total (of Yield History): 1854					RMA T Yield: 179				
Prior APH Yield: 202					Average Yield: 185					Prior APH Yield: 202				
Yield Limit: Yield Adjusted *					Approved APH Yield: 192					Yield Limit: Yield Adjusted *				
Required: <input type="checkbox"/> Inspection <input type="checkbox"/> Field Review			Insured Share: 1.000	Required: <input type="checkbox"/> Inspection <input type="checkbox"/> Field Review			Insured Share: 1.000	Required: <input type="checkbox"/> Inspection <input type="checkbox"/> Field Review			Insured Share: 1.000			
Record Types: <input type="checkbox"/> No				Record Types: <input type="checkbox"/> No				Record Types: <input type="checkbox"/> No						
Land Other County: <input type="checkbox"/> Yes <input type="checkbox"/> No			Organic: <input type="checkbox"/>	Land Other County: <input type="checkbox"/> Yes <input type="checkbox"/> No			Organic: <input type="checkbox"/>	Land Other County: <input type="checkbox"/> Yes <input type="checkbox"/> No			Organic: <input type="checkbox"/>			
Processor Number/Name and/or Number of Trees or Vines: <input type="checkbox"/>			Organic Transitional: <input type="checkbox"/>	Processor Number/Name and/or Number of Trees or Vines: <input type="checkbox"/>			Organic Transitional: <input type="checkbox"/>	Processor Number/Name and/or Number of Trees or Vines: <input type="checkbox"/>			Organic Transitional: <input type="checkbox"/>			
Final Plant Date: 5/15/2012			Acres Reporting Date: Not Applicable	Final Plant Date: 5/15/2012			Acres Reporting Date: Not Applicable	Final Plant Date: 5/15/2012			Acres Reporting Date: Not Applicable			

\* Record Types: 1=Production Sold, Commercial Storage / 2=On Farm Storage, Recorded Bin Measurement / 3=Livestock Feeding Records / 4=FSA Load Record / 5=Appraisals / 6=Other  
 (I certify I have not produced the insured crop in the county for at least two years.)  
 # Yield Types: A=Actual / B=Assigned Yield / C=Special T Yield for added Prac-Type-Variety / E=80% T Yield / F=Assigned Yield / H=Special T Yield for New Producer / J=Temporary Actual / L=Special T Yield for Added Land /  
 N=90% of T Yield / P=70% of Prev APH / R=Replicated Annual Yield / S=65% of T Yield / T=Transitional Yield (T Yield) / X=Forage for on-farm use / Z=Zero Acres Planted / \* = Linked Shareholders

# 2012 YIELD REPORT

## Approved APH Production & Yield Report

5/14/2012  
Page 9 of 17

RWAY FARMS PARTNERSHIP 2012-TX-601-749580				2012 - TX - Sherman - Cotton Insurance Plan: RP - Coverage Level: 60%				2012 - TX - Sherman - Cotton Insurance Plan: RP - Coverage Level: 60%				2012 - TX - Sherman - Corn Insurance Plan: YP - Coverage Level: 60%			
Unit	Line #	Ref #	Block:	Unit	Line #	Ref #	Block:	Unit	Line #	Ref #	Block:	Unit	Line #	Ref #	Block:
OU0005	20			OU0001	48			OU0001	21			OU0001	21		
FSA Farm/Tract/Field: 1332 Farm Name: SECTION 354 Practice: Irrigated (002) Type: No Type Specified (997)				FSA Farm/Tract/Field: 2147 Farm Name: SECTION 451 (EVERETT) Practice: Irrigated (002) Type: No Type Specified (997)				FSA Farm/Tract/Field: 1983 Farm Name: SECTION 228 (GREEN) Practice: Irrigated (002) Type: Grain (016)				FSA Farm/Tract/Field: 1983 Farm Name: SECTION 228 (GREEN) Practice: Irrigated (002) Type: Grain (016)			
Other Entitled: JACOBS FAMILY TR				Other Entitled: JACOBS FAMILY TR				Other Entitled: NONE				Other Entitled: NONE			
Legals/Other Land Identifier: 753 A				Legals/Other Land Identifier: 753 A				Legals/Other Land Identifier: 228				Legals/Other Land Identifier: 228			
New Producer? <input type="checkbox"/> Added Land P/T/V? <input type="checkbox"/>				New Producer? <input type="checkbox"/> Added Land P/T/V? <input checked="" type="checkbox"/>				New Producer? <input type="checkbox"/> Added Land P/T/V? <input type="checkbox"/>				New Producer? <input type="checkbox"/> Added Land P/T/V? <input type="checkbox"/>			
Year	APH	Acres	Yield	Year	APH	Acres	Yield	Year	Production	Acres	Yield	Year	Production	Acres	Yield
1997	0	0	0	2002	0	40,100.0	235.0	2002	40,100.0	235.0	171 A	2002	40,100.0	235.0	171
1998	0	0	0	2003	0	47,293.0	235.0	2003	47,293.0	235.0	201 A	2003	47,293.0	235.0	201
1999	0	0	0	2004	0	50,425.0	232.0	2004	50,425.0	232.0	217 A	2004	50,425.0	232.0	217
2000	0	0	0	2005	0	42,463.0	235.0	2005	42,463.0	235.0	181 A	2005	42,463.0	235.0	181
2001	0	0	0	2006	0	33,255.0	180.0	2006	33,255.0	180.0	208 A	2006	33,255.0	180.0	208
2002	0	0	0	2007	0	53,741.0	235.0	2007	53,741.0	235.0	229 A	2007	53,741.0	235.0	229
2003	450 T	450	2008	663 C	663	52,160.0	230.0	2008	52,160.0	230.0	227 A	2008	52,160.0	230.0	227
2004	450 T	450	2009	663 C	663	43,619.0	230.0	2009	43,619.0	230.0	190 A	2009	43,619.0	230.0	190
2005	450 T	450	2010	663 C	663	52,451.7	230.0	2010	52,451.7	230.0	228 A	2010	52,451.7	230.0	228
2006	753 A	753	2011	47 A	47	35,491.7	230.0	2011	35,491.7	230.0	154 A	2011	35,491.7	230.0	154
RMA T Yield: 2103				RMA T Yield: 2036				RMA T Yield: 179				Total (of Yield History): 2008			
Prior APH Yield: 526				Prior APH Yield: 509				Prior APH Yield: 205				Average Yield: 201			
Yield Limit: 526				Yield Limit: 509				Yield Limit: 197				Approved APH Yield: 201			
Field Review: <input type="checkbox"/>				Field Review: <input type="checkbox"/>				Field Review: <input type="checkbox"/>				Insured Share: 1,000			
Land Other County: <input type="checkbox"/>				Land Other County: <input type="checkbox"/>				Land Other County: <input type="checkbox"/>				Organic: <input type="checkbox"/>			
Processor Number/Name and/or Number of Trees or Vines: <input type="checkbox"/>				Processor Number/Name and/or Number of Trees or Vines: <input type="checkbox"/>				Processor Number/Name and/or Number of Trees or Vines: <input type="checkbox"/>				Organic Transitional: <input type="checkbox"/>			
Final Plant Date: 5/31/2012				Final Plant Date: 5/31/2012				Final Plant Date: 5/15/2012				Final Plant Date: 5/15/2012			
Acreage Reporting Date: Not Applicable				Acreage Reporting Date: Not Applicable				Acreage Reporting Date: Not Applicable				Acreage Reporting Date: Not Applicable			

Record Types: 1=Production Sold, Commercial Storage / 2=On Farm Storage, Recorded Bin Measurement / 3=Livestock Feeding Records / 4=FSA Loan Record / 5=Appraisals / 6=Other

Yield Types: A=Actual / B=Assigned Yield / C=Special TYield for added Prac-Type-Variety / E=80% TYield / F=Assigned Yield / H=Special TYield for New Producer / J=Temporary Actual / L=Special TYield for Added Land / N=50% of TYield / P=75% of Prev APH / R=Replicated Annual Yield / S=65% of TYield / T=Transitional Yield (TYield) / X=Forage for on-farm use / Z=Zero Acres Planted / \* =Linked Shareholders



# 2012 YIELD REPORT

Form Approved - OMB No. 0560-0004

Sherman, Texas

FSA - 578 (Producer Print)

Producer Name and Address  
 RWAY FARMS PARTNERSHIP  
 PO BOX 660  
 STRATFORD, TX 79084-0660

## REPORT OF COMMODITIES FARM AND TRACT DETAIL LISTING

PROGRAM YEAR: 2012  
 Sherman 54-2  
 DATE: 06/27/2012  
 PAGE: 11 Yield

Farm Number	Tract Number	CLU/Field	Irrigation Practice	Crop/Commodity	Var/Type	Int Use	Act Use	C/C Status	Reporting Unit	Reported Quantity	Determined Quantity	Crop Land	Planting Date	Planting Period	End Date	Producer Share	Producer Name	RMA Unit	NAP Unit	
1983	47	4	N	CRP				I	A	6.20		Yes	10/1/05	01	2015	100.00	PARTNERSHIP RWAY FARMS PARTNERSHIP RWAY FARMS PARTNERSHIP			
		5A	I	CORN	YEL	GR	GR	I	A	85.00		Yes	4/21/12	01						
		5B	I	CORN	YEL	GR	GR	I	A	85.00		Yes	4/21/12	01						
		5C	I	UPCN				I	A	60.00		Yes	5/3/12	01						
		5D	N	TRNAR				I	N	A	8.30		Yes							01
										Cropland: 302.30										
Photo Number/Legal Description: A9 N/PRT OF SEC 228-1T																				
1983	58	1A	N	WHEAT	HRW	GR		I	A	8.00		Yes	10/1/11	01	100.00	100.00	PARTNERSHIP RWAY FARMS PARTNERSHIP RWAY FARMS PARTNERSHIP			
		1B	N	WHEAT	HRW	GR		I	A	8.50		Yes	10/1/11	01						
		1C	N	WHEAT	HRW	GR		I	A	17.50		Yes	10/1/11	01						
		1D	N	WHEAT	HRW	GR		I	A	17.00		Yes	10/1/11	01						
		1E	N	WHEAT	HRW	GR		I	A	9.00		Yes	10/1/11	01						
		1F	N	WHEAT	HRW	GR		I	A	8.00		Yes	10/1/11	01						
		1G	I	CORN	YEL	GR	GR	I	A	122.50		Yes	4/24/12	01						
		1H	I	UPCN				I	F	A	120.00		Yes	5/10/12						01
		1H	I	CORN	YEL	GR	GR	J	A	60.00		Yes	6/22/12	01						
		1H	I	SORGH	GRS	GR	GR	J	A	60.00		Yes	6/25/12	01						
		1I	N	TRNAR				I	N	A	7.50		Yes							01
										Cropland: 318.00										
Photo Number/Legal Description: A10 E/2 OF SEC 285-1T																				
1983	929	1A	I	CORN	YEL	GR	GR	I	A	405.00		Yes	4/19/12	01	100.00	100.00	PARTNERSHIP RWAY FARMS PARTNERSHIP RWAY FARMS PARTNERSHIP			
		1B	I	UPCN				I	A	80.00		Yes	5/3/12	01						
		1C	N	TRNAR				I	N	A	8.70		Yes							01
		2	N	CRP			10	10	I	A	24.00		Yes	10/1/98						01
		3	N	CRP			10	10	I	A	35.30		Yes	10/1/98						01
		4	N	CRP			10	10	I	A	15.20		Yes	10/1/98						01
5	N	CRP			10	10	I	A	36.90		Yes	10/1/98	01							

see 228  
 CORN 213 bu/ae  
 cotton 924 #/ae  
 54-2

see 285  
 122.5 ac 175.3 bu/ae  
 35% hail damage  
 120 ac cotton destroyed  
 planted  
 60 ac corn 170.2 bu/ae  
 60 ac sorghum  
 54-2 137 bu/ae

# 2012 YIELD REPORT

Sherman, Texas

Form Approved - OMB No. 0560-0004

FSA - 578 (Producer Print)

## REPORT OF COMMODITIES

PROGRAM YEAR: 2012

Producer Name and Address

## FARM AND TRACT DETAIL LISTING

DATE: 06/27/2012

RWAY FARMS PARTNERSHIP  
PO BOX 660  
STRATFORD, TX 79084-0660

PAGE: 12

Farm Number	Tract Number	CLU/Field	Irrigation Practice	Crop/Commodity	Var/Type	Int Use	Act Use	C/C Status	Reporting Unit	Reported Quantity	Determined Quantity	Crop Land	Planting Date	Planting Period	End Date	Producer Share	Producer Name	RMA Unit	NAP Unit
1983	929	6	N	CRP		10	10	I	A	34.40		Yes	10/1/98	01		100.00	RWAY FARMS PARTNERSHIP		
Photo Number/Legal Description: B9 SEC 230-1T										Cropland: 639.50					Farmland: 639.50				

Crop/Commodity	Var/Type	Irrigation Practice	Int Use	Reported Quantity	Determined Quantity	Prevented Reported Quantity	Prevented Determined Quantity	Experimental Reported Quantity	Experimental Determined Quantity	Volunteer Reported Quantity	Volunteer Determined Quantity
CORN	YEL	I	GR	757.50							
UPCN		I		260.00							
CRP		N	10	145.80							
CRP		N	2	64.00							
SORGH	GRS	I	GR	60.00							
TRNAR		N		24.50							
WHEAT	HRW	N	GR	68.00							

Farm Number	Tract Number	CLU/Field	Irrigation Practice	Crop/Commodity	Var/Type	Int Use	Act Use	C/C Status	Reporting Unit	Reported Quantity	Determined Quantity	Crop Land	Planting Date	Planting Period	End Date	Producer Share	Producer Name	RMA Unit	NAP Unit
1984	1269	1	I	CORN	YEL	GR	GR	I	A	122.00		Yes	4/28/12	01		100.00	RWAY FARMS PARTNERSHIP		
		2A	I	CORN	YEL	GR	GR	I	A	118.00		Yes	4/28/12	01		100.00	RWAY FARMS PARTNERSHIP		
		2B	N	TRNAR				I	A	3.50		Yes		01		100.00	RWAY FARMS PARTNERSHIP		
		5	N	GRASS	NAG	GZ		I	A	77.00		No		01	2099	100.00	RWAY FARMS PARTNERSHIP		
Photo Number/Legal Description: AA11 S/2 SEC 362										Cropland: 243.00									

1984	1640	3	N	GRASS	NAG	GZ		I	A	8.30		No		01	2099	100.00			
		4	N	GRASS	NAG	GZ		I	A	7.80		No		01	2099	100.00			
		7	N	GRASS	NAG	GZ		I	A	8.30		No		01	2099	100.00			
		8A	I	CORN	YEL	GR	GR	I	A	119.00		Yes	5/2/12	01		100.00			
		8B	N	TRNAR				I	A	7.80		Yes		01		100.00			
		13	N	GRASS	NAG	GZ		I	A	5.10		No		01	2099	100.00			

Photo Number/Legal Description: NW/4 of sec 362-1T

Cropland: 126.80

*Sec 230  
405 AC CORN  
234.9 bu/acre  
80 AC COTTON  
1030 #/ac  
54-2*



# 2012 YIELD REPORT

DAY : 10/23/12  
TIME: 9:53 am

*Sec 228*

SUNRAY COOP  
PROOF OF YIELD BY PATRON

PAGE: 4

TICKET NUMBER	SHIP TO/FR NAME ID	TIC LOC	SHIPMENT DATE	COMMODITY DESCRIPTION	OTHER REF. ID	VEHICLE ID	GROSS WEIGHT	TARE WEIGHT	NET WEIGHT	GROSS QUANTITY	NET QUANTITY
KI59858	0003578023	IR 071	10/03/12	YELLOW CORN		219	96020	27180	68840	1229.29	1229.29
	GRADES:			62.50 TW 15.00 M 2.00 G							
KI59870	0003578023	IR 071	10/04/12	YELLOW CORN		218	96760	29320	67440	1204.29	1204.29
	GRADES:			61.30 TW 14.50 M 2.00 G							
KI59871	0003578023	IR 071	10/04/12	YELLOW CORN		796	97440	30440	67000	1196.43	1196.43
	GRADES:			61.20 TW 14.10 M 2.00 G							
KI59874	0003578023	IR 071	10/04/12	YELLOW CORN		219	90680	26840	63840	1140.00	1140.00
	GRADES:			61.60 TW 13.80 M 2.00 G							
KI59875	0003578023	IR 071	10/04/12	YELLOW CORN		218	91020	30060	60960	1088.57	1088.57
	GRADES:			59.90 TW 13.70 M 2.00 G							
KI59878	0003578023	IR 071	10/04/12	YELLOW CORN		796	96340	30360	65980	1178.21	1178.21
	GRADES:			60.30 TW 15.40 M 2.00 G							
KI59880	0003578023	IR 071	10/04/12	YELLOW CORN		219	90360	26840	63520	1134.29	1134.29
	GRADES:			61.10 TW 15.00 M 2.00 G							
KI59884	0003578023	IR 071	10/04/12	YELLOW CORN		218	95980	29960	66020	1178.93	1178.93
	GRADES:			61.00 TW 15.40 M 2.00 G							
KI59886	0003578023	IR 071	10/04/12	YELLOW CORN		796	91080	30300	60780	1085.36	1085.36
	GRADES:			60.60 TW 15.00 M 2.00 G							
KI59889	0003578023	IR 071	10/04/12	YELLOW CORN		219	93220	26900	66320	1184.29	1180.26
	GRADES:			61.00 TW 15.70 M 2.00 G							
KI59892	0003578023	IR 071	10/04/12	YELLOW CORN		218	95000	30020	64980	1160.36	1140.63
	GRADES:			60.60 TW 16.50 M 2.00 G							
KI59901	0003578023	IR 071	10/04/12	YELLOW CORN		796	94700	30480	64220	1146.79	1140.94
	GRADES:			60.20 TW 15.80 M 2.00 G							
KI59903	0003578023	IR 071	10/04/12	YELLOW CORN		219	92740	26900	65840	1175.71	1169.71
	GRADES:			60.90 TW 15.80 M 2.00 G							
KI59905	0003578023	IR 071	10/04/12	YELLOW CORN		218	99240	29980	69260	1236.79	1219.97
	GRADES:			60.90 TW 16.30 M 2.00 G							
KI59907	0003578023	IR 071	10/04/12	YELLOW CORN		796	92520	30460	62060	1108.21	1100.67
	GRADES:			61.60 TW 15.90 M 2.00 G							
KI59910	0003578023	IR 071	10/04/12	YELLOW CORN		219	95120	26880	68240	1218.57	1202.00
	GRADES:			61.00 TW 16.30 M 2.00 G							
KI59914	0003578023	IR 071	10/04/12	YELLOW CORN		218	90460	30000	60460	1079.64	1048.44
	GRADES:			61.50 TW 17.20 M 2.00 G							
KI59916	0003578023	IR 071	10/04/12	YELLOW CORN		796	93160	30440	62720	1120.00	1093.34
	GRADES:			60.80 TW 16.90 M 2.00 G							
KI59919	0003578023	IR 071	10/04/12	YELLOW CORN		219	90780	26840	63940	1141.79	1106.85
	GRADES:			60.30 TW 17.30 M 2.00 G							
KI59931	0003578023	IR 071	10/04/12	YELLOW CORN		218	79580	29940	49640	886.43	839.72
	GRADES:			59.20 TW 18.60 M 2.00 G							
KI60486	0003578023	IR 071	10/10/12	YELLOW CORN		219	85960	27340	58620	1046.79	970.27
	GRADES:			57.40 TW 19.80 M 2.00 G							
KI60495	0003578023	IR 071	10/10/12	YELLOW CORN		796	84640	30220	54420	971.79	902.40
	GRADES:			55.90 TW 19.70 M 2.00 G							
KI60498	0003578023	IR 071	10/10/12	YELLOW CORN		218	90260	29240	61020	1089.64	1022.95
	GRADES:			55.60 TW 19.10 M 2.00 G							
KI60552	0003578023	IR 071	10/11/12	YELLOW CORN		219	91660	27380	64280	1147.86	1057.75
	GRADES:			56.50 TW 20.10 M 2.00 G							
KI60560	0003578023	IR 071	10/11/12	YELLOW CORN		796	36000	30200	5800	103.57	92.75
	GRADES:			56.70 TW 21.40 M 2.00 G							
KI60762	0003578023	IR 071	10/17/12	YELLOW CORN		796	89640	30240	59400	1060.71	1013.83
	GRADES:			59.80 TW 18.10 M 2.00 G							
KI60766	0003578023	IR 071	10/17/12	YELLOW CORN		218	91660	29520	62140	1109.64	1075.69
	GRADES:			58.60 TW 17.30 M 2.00 G							

# 2012 YIELD REPORT

DATE: 10/23/12

SUNRAY COOP

PAGE: 4

TIME: 9:53 am

PROOF OF YIELD BY PATRON

TICKET NUMBER	SHIP TO/FR NAME ID	TIC LOC	SHIPMENT DATE	COMMODITY DESCRIPTION	VEHICLE ID	GROSS WEIGHT	TARE WEIGHT	NET WEIGHT	GROSS QUANTITY	NET QUANTITY
KI60770	0003578023	IR 071	10/17/12	YELLOW CORN	796	91960	30300	61660	1101.07	1044.92
	GRADES:	59.60	TW	18.50	M	2.00	G			
KI60773	0003578023	IR 071	10/17/12	YELLOW CORN	218	90460	29660	60800	1085.71	1037.72
	GRADES:	58.10	TW	18.10	M	2.00	G			
KI60789	0003578023	IR 071	10/17/12	YELLOW CORN	796	90600	30180	60420	1078.93	1038.58
	GRADES:	59.60	TW	17.70	M	2.00	G			
KI60791	0003578023	IR 071	10/17/12	YELLOW CORN	218	89920	29600	60320	1077.14	1035.02
	GRADES:	59.60	TW	17.80	M	2.00	G			
KI60795	0003578023	IR 071	10/17/12	YELLOW CORN	796	90400	30120	60280	1076.43	1036.17
	GRADES:	58.70	TW	17.70	M	2.00	G			
KI60800	0003578023	IR 071	10/17/12	YELLOW CORN	218	87680	29580	58100	1037.50	984.59
	GRADES:	58.70	TW	18.50	M	2.00	G			
KI60803	0003578023	IR 071	10/17/12	YELLOW CORN	796	83680	30020	53660	958.21	902.83
	GRADES:	58.20	TW	18.90	M	2.00	G			
KI60808	0003578023	IR 071	10/17/12	YELLOW CORN	218	49240	29240	20000	357.14	337.71
	GRADES:	59.40	TW	18.70	M	2.00	G			
-----RWAY-FARMS-SEC-228-----										
35	0003578023					3105960	1022980	2082980	37196.08	36231.08
	GRADES:	59.86	TW	16.79	M	2.00	G			

*Aug 213 bu/ae*

# 2012 YIELD REPORT

TELARK Producer Access

11/21/12 1:49 PM

## TELMARK Producer Access - USDA Class Recap

11/21/12 13:44

Gin Name: Moore County Gin

Account/Lot: 243/23 R-Way Farms- Sec 228 G1

48-421-01983

Class Received: 7/1/2012 Through 11/21/2012

Net-Weight: 55,458  
 Picker Cotton: 0  
 Avg Loan: .5193

*AVG 924 #/bc*

Staple CL LF	Remark	<-30>	<31>	<32>	<33>	<34>	<35>	<36>	<37+>	Total
11-2					2	3				5
11-3							1			1
12-2	1						2			2
12-3	4					5	2	1		8
21-2	10				9	16	6			31
21-3	6				6	12	1			19
22-1	1					1				1
22-2	9				3	7	6	1		17
22-3	21				4	11	12	1		28
<b>Total</b>	<b>52</b>				<b>24</b>	<b>55</b>	<b>30</b>	<b>3</b>		<b>112</b>

	MIC-0	MIC-1	MIC-2	MIC-3	MIC-4	MIC-5	MIC-6	MIC-7
-32 Staple								
33+ Staple					15	97		
<b>Total</b>					<b>15</b>	<b>97</b>		

Color	Leaf	Staple	Mic	Strength	Length (in 1/100s)	Uniformity
11 = 6	1 = 1	33 = 24	33 = 1	26 = 2	102 = 2	78 = 4
12 = 10	2 = 55	34 = 55	34 = 14	27 = 14	103 = 5	79 = 16
21 = 50	3 = 56	35 = 30	35 = 9	28 = 25	104 = 17	80 = 44
22 = 46	Avg = 2.5	36 = 3	36 = 3	29 = 35	105 = 18	81 = 45
		Avg = 34.1	37 = 7	30 = 25	106 = 24	82 = 2
			38 = 17	31 = 7	107 = 13	83 = 1
			39 = 25	32 = 3	108 = 14	Avg = 80.3
			40 = 16	33 = 1	109 = 9	
			41 = 15	Avg = 28.9	110 = 7	
			42 = 1		111 = 1	
			43 = 1		113 = 2	
			45 = 1		Avg = 106.4	
			48 = 1			
			49 = 1			
			Avg = 38.3			

Weights	Remarks Level 1			Remarks Level 2		
	Bales	Code	Description	Bales	Code	Description
380-550 = 112	52	11	Light Bark	0		

Return to [Class Recap Request](#), [Account Report Menu](#) or [Gin Accounts for Crop Year 2012](#)

# 2012 YIELD REPORT

DATE: 10/11/12  
 TIME: 9:16 am

SUNRAY COOP  
 PROOF OF YIELD BY PATRON

TICKET NUMBER	SHIP TO/FR NAME ID	TIC LOC	SHIPMENT DATE	COMMODITY DESCRIPTION	VEHICLE OTHER REF. ID	GROSS WEIGHT	TARE WEIGHT	NET WEIGHT	GROSS QUANTITY	NET QUANTITY
KI58000	0003578019	IR 071	09/07/12	YELLOW CORN	218	80900	29660	51240	915.00	860.56
	GRADES:	58.20 TW	19.00 M	2.00 G						
KI58007	0003578019	IR 071	09/07/12	YELLOW CORN	218	82160	29580	52580	938.93	887.85
	GRADES:	57.60 TW	18.70 M	2.00 G						
KI58010	0003578019	IR 071	09/07/12	YELLOW CORN	218	85600	29600	56000	1000.00	943.90
	GRADES:	56.80 TW	18.80 M	2.00 G						
KI58015	0003578019	IR 071	09/07/12	YELLOW CORN	219	85120	26900	58220	1039.64	990.15
	GRADES:	59.50 TW	18.30 M	2.00 G						
KI58083	0003578019	IR 071	09/10/12	YELLOW CORN	796	86800	30680	56120	1002.14	947.62
	GRADES:	58.70 TW	18.70 M	2.00 G						
KI58087	0003578019	IR 071	09/10/12	YELLOW CORN	218	88380	30080	58300	1041.07	1012.75
	GRADES:	59.70 TW	17.10 M	2.00 G						
KI58100	0003578019	IR 071	09/10/12	YELLOW CORN	796	86340	31000	55340	988.21	986.53
	GRADES:	60.30 TW	15.60 M	2.00 G						
KI58103	0003578019	IR 071	09/10/12	YELLOW CORN	218	97420	29860	67560	1206.43	1198.23
	GRADES:	61.20 TW	15.90 M	2.00 G						
KI58109	0003578019	IR 071	09/10/12	YELLOW CORN	796	91660	30500	61160	1092.14	1092.14
	GRADES:	60.90 TW	15.50 M	2.00 G						
KI58112	0003578019	IR 071	09/10/12	YELLOW CORN	218	89800	29540	60260	1076.07	1050.46
	GRADES:	60.50 TW	16.90 M	2.00 G						
KI58117	0003578019	IR 071	09/10/12	YELLOW CORN	796	87860	30520	57340	1023.93	992.60
	GRADES:	59.90 TW	17.30 M	2.00 G						
KI58119	0003578019	IR 071	09/10/12	YELLOW CORN	218	89900	29440	60460	1079.64	1044.77
	GRADES:	60.60 TW	17.40 M	2.00 G						
KI58123	0003578019	IR 071	09/10/12	YELLOW CORN	796	90420	30580	59840	1068.57	1032.24
	GRADES:	60.20 TW	17.50 M	2.00 G						
KI58126	0003578019	IR 071	09/10/12	YELLOW CORN	218	90580	29360	61220	1093.21	1059.76
	GRADES:	59.90 TW	17.30 M	2.00 G						
KI58130	0003578019	IR 071	09/10/12	YELLOW CORN	796	83280	30560	52720	941.43	936.63
	GRADES:	56.50 TW	15.80 M	2.00 G						
KI58133	0003578019	IR 071	09/10/12	YELLOW CORN	218	85020	29400	55620	993.21	986.46
	GRADES:	57.50 TW	15.90 M	2.00 G						
KI58138	0003578019	IR 071	09/10/12	YELLOW CORN	796	86420	30480	55940	998.93	970.06
	GRADES:	60.10 TW	17.20 M	2.00 G						
KI58140	0003578019	IR 071	09/10/12	YELLOW CORN	218	90400	29380	61020	1089.64	1063.71
	GRADES:	59.50 TW	16.90 M	2.00 G						
KI58142	0003578019	IR 071	09/10/12	YELLOW CORN	796	88560	30440	58120	1037.86	1016.69
	GRADES:	59.60 TW	16.70 M	2.00 G						
KI58148	0003578019	IR 071	09/11/12	YELLOW CORN	219	87760	28240	59520	1062.86	1048.41
	GRADES:	60.80 TW	16.30 M	2.00 G						
KI58152	0003578019	IR 071	09/11/12	YELLOW CORN	218	83560	29360	54200	967.86	967.86
	GRADES:	61.60 TW	15.50 M	2.00 G						
KI58153	0003578019	IR 071	09/11/12	YELLOW CORN	796	52040	30480	21560	385.00	385.00
	GRADES:	60.40 TW	15.20 M	2.00 G						
-----RWAY-FARMS-SEC-285-----										
22	0003578019					1889980	655640	1234340	22041.77	21474.38
	GRADES:	59.57 TW	17.01 M	2.00 G						

Aug 175.3 bu/ae  
 \* 35% hail damage

# 2012 YIELD REPORT

TIME: 9:31 am

PROOF OF YIELD BY PATRON

PAGE: 1

TICKET NUMBER	SHIP TO/FR NAME ID	TIC LOC	SHIPMENT DATE	COMMODITY DESCRIPTION	VEHICLE OTHER REF. ID	GROSS WEIGHT	TARE WEIGHT	NET WEIGHT	GROSS QUANTITY	NET QUANTITY
KI61904	0003578019	IR 071	11/05/12	MILO	796	90160	29700	60460	1079.64	1055.89
	GRADES: 57.80 TW		15.10 M	15.10 AM	2.00 G					
KI61913	0003578019	IR 071	11/05/12	MILO	218	91940	29140	62800	1121.43	1085.54
	GRADES: 56.20 TW		15.60 M	15.60 AM	2.00 G					
KI61919	0003578019	IR 071	11/05/12	MILO	796	93320	30400	62920	1123.57	1107.84
	GRADES: 57.90 TW		14.70 M	14.70 AM	2.00 G					
KI61921	0003578019	IR 071	11/05/12	MILO	218	93080	29700	63380	1131.79	1115.94
	GRADES: 57.60 TW		14.70 M	14.70 AM	2.00 G					
KI61924	0003578019	IR 071	11/05/12	MILO	796	94160	30340	63820	1139.64	1123.69
	GRADES: 57.80 TW		14.70 M	14.70 AM	2.00 G					
KI61929	0003578019	IR 071	11/05/12	MILO	218	92420	29660	62760	1120.71	1102.78
	GRADES: 57.60 TW		14.80 M	14.80 AM	2.00 G					
KI61935	0003578019	IR 071	11/05/12	MILO	796	86220	30360	55860	997.50	981.54
	GRADES: 56.80 TW		14.80 M	14.80 AM	2.00 G					
KI61937	0003578019	IR 071	11/05/12	MILO	218	66520	29660	36860	658.21	649.00
	GRADES: 58.10 TW		14.70 M	14.70 AM	2.00 G					
<del>====RWAY-FARMS-SEC-285=====</del>										
8	0003578019					707820	238960	468860	8372.49	8222.22
	GRADES: 57.45 TW		14.90 M	14.90 AM	2.00 G					

Sorghum 137 bu/ac

# 2012 YIELD REPORT



CONLEN  
CONLEN, TEXAS

## Ticket Ownership Statement

Position Date: 11/14/2012  
Customer: 0000538956

Page: 7

To: R-WAY FARMS  
JOE & JANET REINART  
P.O. BOX 660  
STRATFORD TX 79084

806-366-3217

Date	Loc-Ticket	OTHER REF. #	Type	Net Weight	Gross Quantity	Split Quantity	Net Quantity
<b>Delivered From: 0003578019 RWAY FARMS SEC 285</b>							
9/7/2012	071-KI58000		R T	51240	915.00 100.00%	915.00	860.56 BU
9/7/2012	071-KI58007		R T	52580	938.93 100.00%	938.93	887.85 BU
9/7/2012	071-KI58010		R T	56000	1,000.00 100.00%	1,000.00	943.90 BU
9/7/2012	071-KI58015		R T	58220	1,039.64 100.00%	1,039.64	990.15 BU
9/10/2012	071-KI58083		R T	56120	1,002.14 100.00%	1,002.14	947.62 BU
9/10/2012	071-KI58087		R T	58300	1,041.07 100.00%	1,041.07	1,012.75 BU
9/10/2012	071-KI58100		R T	55340	988.21 100.00%	988.21	986.53 BU
9/10/2012	071-KI58103		R T	67560	1,206.43 100.00%	1,206.43	1,198.23 BU
9/10/2012	071-KI58109		R T	61160	1,092.14 100.00%	1,092.14	1,092.14 BU
9/10/2012	071-KI58112		R T	60260	1,076.07 100.00%	1,076.07	1,050.46 BU
9/10/2012	071-KI58117		R T	57340	1,023.93 100.00%	1,023.93	992.60 BU
9/10/2012	071-KI58119		R T	60460	1,079.64 100.00%	1,079.64	1,044.77 BU
9/10/2012	071-KI58123		R T	59840	1,068.57 100.00%	1,068.57	1,032.24 BU
9/10/2012	071-KI58126		R T	61220	1,093.21 100.00%	1,093.21	1,059.76 BU
9/10/2012	071-KI58130		R T	52720	941.43 100.00%	941.43	936.63 BU
9/10/2012	071-KI58133		R T	55620	993.21 100.00%	993.21	986.46 BU
9/10/2012	071-KI58138		R T	55940	998.93 100.00%	998.93	970.06 BU
9/10/2012	071-KI58140		R T	61020	1,089.64 100.00%	1,089.64	1,063.71 BU
9/10/2012	071-KI58142		R T	58120	1,037.86 100.00%	1,037.86	1,016.69 BU
9/11/2012	071-KI58148		R T	59520	1,062.86 100.00%	1,062.86	1,048.41 BU
9/11/2012	071-KI58152		R T	54200	967.86 100.00%	967.86	967.86 BU
9/11/2012	071-KI58153		R T	21560	385.00 100.00%	385.00	385.00 BU
10/30/2012	071-KI61581		R T	55160	985.00 100.00%	985.00	911.32 BU
10/30/2012	071-KI61592		R T	56120	1,002.14 100.00%	1,002.14	923.47 BU
10/30/2012	071-KI61596		R T	58020	1,036.07 100.00%	1,036.07	956.81 BU
10/30/2012	071-KI61598		R T	57220	1,021.79 100.00%	1,021.79	948.83 BU
10/30/2012	071-KI61604		R T	60520	1,080.71 100.00%	1,080.71	1,001.71 BU
10/30/2012	071-KI61605		R T	57200	1,021.43 100.00%	1,021.43	939.20 BU
10/30/2012	071-KI61609		R T	59880	1,069.29 100.00%	1,069.29	998.40 BU
10/30/2012	071-KI61612		R T	58000	1,035.71 100.00%	1,035.71	963.52 BU
10/30/2012	071-KI61615		R T	59780	1,067.50 100.00%	1,067.50	994.91 BU
10/30/2012	071-KI61619		R T	59200	1,057.14 100.00%	1,057.14	983.46 BU
10/30/2012	071-KI61622		R T	35500	633.93 100.00%	633.93	591.90 BU
					33,052.50	33,052.48	31,687.91 BU

*now insured  
field  
19,213.53 bu  
170.2  
bu/ac*

Delivered From: 0003578020 RWAY FARMS SEC 230

# 2012 YIELD REPORT

TIME: 9:16 am

*Dec 25*

JOURNAL CODE  
PROOF OF YIELD BY PATRON

PAGE: 9

TICKET NUMBER	SHIP TO/FR NAME ID	TIC LOC	SHIPMENT DATE	COMMODITY DESCRIPTION	VEHICLE OTHER REF. ID	GROSS WEIGHT	TARE WEIGHT	NET WEIGHT	GROSS QUANTITY	NET QUANTITY
KI58297	0003578020	IR 071	09/12/12	YELLOW CORN	796	88540	29940	58600	1046.43	1007.29
	GRADES:	56.60	TW 17.70	M 2.00	G					
KI58304	0003578020	IR 071	09/12/12	YELLOW CORN	218	96640	29680	66960	1195.71	1161.15
	GRADES:	58.40	TW 17.20	M 2.00	G					
KI58306	0003578020	IR 071	09/12/12	YELLOW CORN	219	90200	27660	62540	1116.79	1067.43
	GRADES:	58.90	TW 18.10	M 2.00	G					
KI58312	0003578020	IR 071	09/12/12	YELLOW CORN	796	92520	29680	62840	1122.14	1063.00
	GRADES:	59.10	TW 18.60	M 2.00	G					
KI58315	0003578020	IR 071	09/12/12	YELLOW CORN	218	90380	29740	60640	1082.86	1014.75
	GRADES:	57.60	TW 19.20	M 2.00	G					
KI58319	0003578020	IR 071	09/12/12	YELLOW CORN	219	87420	27760	59660	1065.36	1009.22
	GRADES:	60.40	TW 18.60	M 2.00	G					
KI58322	0003578020	IR 071	09/12/12	YELLOW CORN	796	89440	29600	59840	1068.57	1023.16
	GRADES:	59.60	TW 18.00	M 2.00	G					
KI58342	0003578020	IR 071	09/13/12	YELLOW CORN	218	94060	29960	64100	1144.64	1101.83
	GRADES:	59.50	TW 17.70	M 2.00	G					
KI58343	0003578020	IR 071	09/13/12	YELLOW CORN	796	81960	30040	51920	927.14	873.55
	GRADES:	58.50	TW 18.90	M 2.00	G					
KI58344	0003578020	IR 071	09/13/12	YELLOW CORN	219	89180	27780	61400	1096.43	1033.06
	GRADES:	58.60	TW 18.90	M 2.00	G					
KI58365	0003578020	IR 071	09/14/12	YELLOW CORN	218	91360	29820	61540	1098.93	1018.60
	GRADES:	59.50	TW 19.80	M 2.00	G					
KI58371	0003578020	IR 071	09/14/12	YELLOW CORN	796	89440	30140	59300	1058.93	988.72
	GRADES:	58.80	TW 19.40	M 2.00	G					
KI58378	0003578020	IR 071	09/14/12	YELLOW CORN	219	92060	27660	64400	1150.00	1105.03
	GRADES:	59.20	TW 17.80	M 2.00	G					
KI58380	0003578020	IR 071	09/14/12	YELLOW CORN	218	93680	29800	63880	1140.71	1092.23
	GRADES:	58.30	TW 18.00	M 2.00	G					
KI58390	0003578020	IR 071	09/14/12	YELLOW CORN	796	91080	29840	61240	1093.57	1071.26
	GRADES:	59.50	TW 16.70	M 2.00	G					
KI58394	0003578020	IR 071	09/14/12	YELLOW CORN	219	92240	27680	64560	1152.86	1094.06
	GRADES:	59.70	TW 18.50	M 2.00	G					
KI58409	0003578020	IR 071	09/14/12	YELLOW CORN	218	93060	29760	63300	1130.36	1061.18
	GRADES:	58.60	TW 19.10	M 2.00	G					
KI58411	0003578020	IR 071	09/14/12	YELLOW CORN	796	89520	29860	59660	1065.36	1003.78
	GRADES:	60.10	TW 18.90	M 2.00	G					
KI58417	0003578020	IR 071	09/14/12	YELLOW CORN	219	91140	27860	63280	1130.00	1045.48
	GRADES:	59.50	TW 19.90	M 2.00	G					
KI58418	0003578020	IR 071	09/14/12	YELLOW CORN	218	88600	29720	58880	1051.43	983.51
	GRADES:	59.20	TW 19.30	M 2.00	G					
KI58426	0003578020	IR 071	09/14/12	YELLOW CORN	796	90480	29800	60680	1083.57	1020.94
	GRADES:	59.10	TW 18.90	M 2.00	G					
KI58429	0003578020	IR 071	09/14/12	YELLOW CORN	219	87440	27820	59620	1064.64	986.81
	GRADES:	58.50	TW 19.80	M 2.00	G					
KI58449	0003578020	IR 071	09/15/12	YELLOW CORN	796	91580	30740	60840	1086.43	1031.02
	GRADES:	58.80	TW 18.50	M 2.00	G					
KI58450	0003578020	IR 071	09/15/12	YELLOW CORN	218	94500	29720	64780	1156.79	1089.93
	GRADES:	58.60	TW 18.90	M 2.00	G					
KI58469	0003578020	IR 071	09/15/12	YELLOW CORN	219	91140	27780	63360	1131.43	1067.96
	GRADES:	59.70	TW 18.80	M 2.00	G					
KI58470	0003578020	IR 071	09/15/12	YELLOW CORN	218	86000	29620	56380	1006.79	943.46
	GRADES:	58.90	TW 19.20	M 2.00	G					
KI58477	0003578020	IR 071	09/15/12	YELLOW CORN	796	89240	30960	58280	1040.71	996.48
	GRADES:	59.50	TW 18.00	M 2.00	G					

# 2012 YIELD REPORT

DATE: 10/11/12

SUNRAY COOP

PAGE: 10

TIME: 9:16 am

PROOF OF YIELD BY PATRON

TICKET NUMBER	SHIP TO/FR NAME ID	TIC LOC DATE	SHIPMENT DESCRIPTION	COMMODITY	VEHICLE OTHER REF. ID	GROSS WEIGHT	TARE WEIGHT	NET WEIGHT	GROSS QUANTITY	NET QUANTITY
KI58478	0003578020	IR 071	09/15/12	YELLOW CORN	219	86640	27560	59080	1055.00	1002.99
	GRADES:	59.90 TW	18.40 M	2.00 G						
KI58483	0003578020	IR 071	09/15/12	YELLOW CORN	218	90840	29800	61040	1090.00	1030.70
	GRADES:	59.10 TW	18.70 M	2.00 G						
KI58488	0003578020	IR 071	09/15/12	YELLOW CORN	796	88920	30900	58020	1036.07	984.99
	GRADES:	59.60 TW	18.40 M	2.00 G						
KI58491	0003578020	IR 071	09/15/12	YELLOW CORN	219	90820	27540	63280	1130.00	1051.24
	GRADES:	58.70 TW	19.60 M	2.00 G						
KI58495	0003578020	IR 071	09/15/12	YELLOW CORN	218	89020	29580	59440	1061.43	1000.08
	GRADES:	58.80 TW	18.90 M	2.00 G						
KI58498	0003578020	IR 071	09/15/12	YELLOW CORN	796	93960	30900	63060	1126.07	1078.21
	GRADES:	60.30 TW	18.00 M	2.00 G						
KI58503	0003578020	IR 071	09/15/12	YELLOW CORN	219	84520	27480	57040	1018.07	963.16
	GRADES:	59.00 TW	18.70 M	2.00 G						
KI58506	0003578020	IR 071	09/15/12	YELLOW CORN	218	93820	29520	64300	1148.21	1087.70
	GRADES:	59.10 TW	18.60 M	2.00 G						
KI58509	0003578020	IR 071	09/15/12	YELLOW CORN	796	88980	30880	58100	1037.50	982.82
	GRADES:	58.40 TW	18.60 M	2.00 G						
KI58512	0003578020	IR 071	09/15/12	YELLOW CORN	219	92340	27480	64860	1158.21	1099.14
	GRADES:	59.10 TW	18.50 M	2.00 G						
KI58516	0003578020	IR 071	09/15/12	YELLOW CORN	218	91220	29680	61540	1098.93	1061.57
	GRADES:	60.50 TW	17.50 M	2.00 G						
KI58517	0003578020	IR 071	09/15/12	YELLOW CORN	796	92660	30680	61980	1106.79	1052.23
	GRADES:	57.90 TW	18.40 M	2.00 G						
KI58522	0003578020	IR 071	09/15/12	YELLOW CORN	219	92360	27420	64940	1159.64	1108.38
	GRADES:	58.60 TW	18.10 M	2.00 G						
KI58526	0003578020	IR 071	09/15/12	YELLOW CORN	218	93460	30180	63280	1130.00	1097.34
	GRADES:	60.10 TW	17.20 M	2.00 G						
KI58528	0003578020	IR 071	09/15/12	YELLOW CORN	796	91600	30800	60800	1085.71	1039.57
	GRADES:	59.40 TW	18.00 M	2.00 G						
KI58534	0003578020	IR 071	09/15/12	YELLOW CORN	219	89900	27600	62300	1112.50	1055.76
	GRADES:	59.20 TW	18.50 M	2.00 G						
KI58536	0003578020	IR 071	09/15/12	YELLOW CORN	218	94480	29520	64960	1160.00	1102.81
	GRADES:	59.30 TW	18.40 M	2.00 G						
KI58537	0003578020	IR 071	09/15/12	YELLOW CORN	796	90980	30780	60200	1075.00	1029.31
	GRADES:	58.20 TW	18.00 M	2.00 G						
KI58541	0003578020	IR 071	09/15/12	YELLOW CORN	219	93480	27560	65920	1177.14	1121.11
	GRADES:	58.30 TW	18.30 M	2.00 G						
KI58542	0003578020	IR 071	09/15/12	YELLOW CORN	218	90620	29440	61180	1092.50	1049.78
	GRADES:	59.20 TW	17.80 M	2.00 G						
KI58545	0003578020	IR 071	09/15/12	YELLOW CORN	796	93200	30720	62480	1115.71	1062.60
	GRADES:	58.10 TW	18.30 M	2.00 G						
KI58567	0003578020	IR 071	09/17/12	YELLOW CORN	218	94660	29280	65380	1167.50	1098.03
	GRADES:	57.50 TW	19.00 M	2.00 G						
KI58569	0003578020	IR 071	09/17/12	YELLOW CORN	796	57460	30320	27140	484.64	450.04
	GRADES:	57.30 TW	19.70 M	2.00 G						
KI58570	0003578020	IR 071	09/17/12	YELLOW CORN	219	65540	27120	58420	1043.21	970.50
	GRADES:	57.20 TW	19.60 M	2.00 G						
KI59932	0003578020	IR 071	10/04/12	YELLOW CORN	219	89360	26800	62560	1117.14	1117.14
	GRADES:	61.30 TW	15.50 M	2.00 G						
KI59936	0003578020	IR 071	10/04/12	YELLOW CORN	796	95900	30400	65500	1169.64	1169.64
	GRADES:	61.60 TW	15.30 M	2.00 G						
KI59940	0003578020	IR 071	10/04/12	YELLOW CORN	218	90380	29900	60480	1080.00	1080.00
	GRADES:	60.90 TW	15.30 M	2.00 G						



# 2012 YIELD REPORT

WED. 10/17/12  
TIME: 9:16 am

SUNRAY COOP  
PROOF OF YIELD BY PATRON

PAGE: 11

TICKET NUMBER	SHIP TO/FR NAME ID	TIC LOC	SHIPMENT DATE	COMMODITY DESCRIPTION	VEHICLE OTHER REF. ID	GROSS WEIGHT	TARE WEIGHT	NET WEIGHT	GROSS QUANTITY	NET QUANTITY
KI59946	0003578020	IR 071	10/04/12	YELLOW CORN	219	95220	26780	68440	1222.14	1222.14
	GRADES:	62.00 TW	15.20 M	2.00 G						
KI59951	0003578020	IR 071	10/04/12	YELLOW CORN	796	90500	30380	60120	1073.57	1073.57
	GRADES:	59.90 TW	15.40 M	2.00 G						
KI59956	0003578020	IR 071	10/04/12	YELLOW CORN	218	94760	30160	64600	1153.57	1116.31
	GRADES:	57.60 TW	17.40 M	2.00 G						
KI59966	0003578020	IR 071	10/04/12	YELLOW CORN	219	81440	26740	54700	976.79	920.33
	GRADES:	56.00 TW	18.90 M	2.00 G						
KI59968	0003578020	IR 071	10/04/12	YELLOW CORN	796	86360	30340	56020	1000.36	945.94
	GRADES:	57.00 TW	18.70 M	2.00 G						
KI59972	0003578020	IR 071	10/04/12	YELLOW CORN	218	90080	29860	60220	1075.36	1022.34
	GRADES:	56.10 TW	18.40 M	2.00 G						
KI59977	0003578020	IR 071	10/04/12	YELLOW CORN	219	89220	26720	62500	1116.07	1040.18
	GRADES:	55.70 TW	19.50 M	2.00 G						
KI59978	0003578020	IR 071	10/04/12	YELLOW CORN	796	85440	30320	55120	984.09	919.03
	GRADES:	56.00 TW	19.40 M	2.00 G						
KI59981	0003578020	IR 071	10/04/12	YELLOW CORN	218	88540	29820	58720	1048.57	977.27
	GRADES:	57.20 TW	19.50 M	2.00 G						
KI59984	0003578020	IR 071	10/04/12	YELLOW CORN	219	85640	26720	58920	1052.14	994.90
	GRADES:	56.60 TW	18.70 M	2.00 G						
KI59997	0003578020	IR 071	10/05/12	YELLOW CORN	796	87060	30280	56780	1013.93	969.11
	GRADES:	56.70 TW	18.10 M	2.00 G						
KI59998	0003578020	IR 071	10/05/12	YELLOW CORN	218	90340	29760	60580	1081.79	1024.78
	GRADES:	56.60 TW	18.60 M	2.00 G						
KI60002	0003578020	IR 071	10/05/12	YELLOW CORN	219	89800	26620	63180	1128.11	1066.84
	GRADES:	56.60 TW	18.70 M	2.00 G						
KI60011	0003578020	IR 071	10/05/12	YELLOW CORN	796	88400	30520	57880	1033.57	989.64
	GRADES:	56.30 TW	18.00 M	2.00 G						
KI60014	0003578020	IR 071	10/05/12	YELLOW CORN	218	90380	29700	60680	1083.57	1019.10
	GRADES:	56.70 TW	19.00 M	2.00 G						
KI60017	0003578020	IR 071	10/05/12	YELLOW CORN	796	86780	30200	56580	1010.36	936.50
	GRADES:	56.50 TW	19.80 M	2.00 G						
KI60019	0003578020	IR 071	10/05/12	YELLOW CORN	219	91660	28240	63420	1132.50	1057.42
	GRADES:	57.60 TW	19.40 M	2.00 G						
KI60023	0003578020	IR 071	10/05/12	YELLOW CORN	218	89700	29660	60040	1072.14	1011.99
	GRADES:	56.70 TW	18.80 M	2.00 G						
KI60025	0003578020	IR 071	10/05/12	YELLOW CORN	796	85240	30420	54820	978.93	929.00
	GRADES:	57.40 TW	18.50 M	2.00 G						
KI60028	0003578020	IR 071	10/05/12	YELLOW CORN	219	89800	31160	58640	1047.14	990.18
	GRADES:	55.90 TW	18.70 M	2.00 G						
KI60030	0003578020	IR 071	10/05/12	YELLOW CORN	218	92780	29660	63120	1127.14	1048.58
	GRADES:	57.10 TW	19.60 M	2.00 G						
KI60032	0003578020	IR 071	10/05/12	YELLOW CORN	796	87220	30400	56820	1014.64	937.02
	GRADES:	57.40 TW	20.00 M	2.00 G						
KI60035	0003578020	IR 071	10/05/12	YELLOW CORN	219	91760	28180	63580	1135.36	1062.02
	GRADES:	57.40 TW	19.30 M	2.00 G						
KI60037	0003578020	IR 071	10/05/12	YELLOW CORN	218	87520	29620	57900	1033.93	974.17
	GRADES:	56.90 TW	18.90 M	2.00 G						
KI60040	0003578020	IR 071	10/05/12	YELLOW CORN	796	89620	30100	59520	1062.86	983.36
	GRADES:	58.20 TW	19.90 M	2.00 G						
KI60044	0003578020	IR 071	10/05/12	YELLOW CORN	219	86620	28140	58480	1044.19	976.83
	GRADES:	57.30 TW	19.30 M	2.00 G						
KI60046	0003578020	IR 071	10/05/12	YELLOW CORN	218	90960	29560	61400	1096.43	1038.65
	GRADES:	56.90 TW	18.60 M	2.00 G						

# 2012 YIELD REPORT

DATE: 10/11/14  
 TIME: 9:16 am

SUNKAT LOOP  
 PROOF OF YIELD BY PATRON

PAGE: 12

TICKET NUMBER	SHIP TO/FR NAME ID	TIC LOC	SHIPMENT DATE	COMMODITY DESCRIPTION	VEHICLE ID	GROSS WEIGHT	TARE WEIGHT	NET WEIGHT	GROSS QUANTITY	NET QUANTITY
KI60047	0003578020	IR 071	10/05/12	YELLOW CORN	796	88960	30040	58920	1052.14	1000.27
	GRADES:			57.10 TW 18.40 M 2.00 G						
KI60052	0003578020	IR 071	10/05/12	YELLOW CORN	219	90660	28140	62520	1116.43	1019.86
	GRADES:			57.20 TW 20.50 M 2.00 G						
KI60056	0003578020	IR 071	10/05/12	YELLOW CORN	218	89440	29540	59900	1069.64	1011.45
	GRADES:			58.50 TW 18.70 M 2.00 G						
KI60058	0003578020	IR 071	10/05/12	YELLOW CORN	796	89980	30040	59940	1070.36	1035.79
	GRADES:			58.30 TW 17.40 M 2.00 G						
KI60063	0003578020	IR 071	10/05/12	YELLOW CORN	219	86100	28120	57980	1035.36	959.68
	GRADES:			56.50 TW 19.80 M 2.00 G						
KI60067	0003578020	IR 071	10/05/12	YELLOW CORN	218	93760	29500	64260	1147.50	1085.08
	GRADES:			58.50 TW 18.70 M 2.00 G						
KI60073	0003578020	IR 071	10/05/12	YELLOW CORN	796	89660	30100	59560	1063.57	1029.22
	GRADES:			57.60 TW 17.40 M 2.00 G						
KI60086	0003578020	IR 071	10/05/12	YELLOW CORN	219	84660	28260	56400	1007.14	938.65
	GRADES:			58.00 TW 19.50 M 2.00 G						
KI60088	0003578020	IR 071	10/05/12	YELLOW CORN	218	89940	29480	60460	1079.64	1031.92
	GRADES:			57.60 TW 18.10 M 2.00 G						
KI60097	0003578020	IR 071	10/06/12	YELLOW CORN	218	83720	29480	54240	968.57	896.12
	GRADES:			56.80 TW 19.90 M 2.00 G						
KI60098	0003578020	IR 071	10/06/12	YELLOW CORN	796	88120	29960	58160	1038.57	962.65
	GRADES:			57.20 TW 19.80 M 2.00 G						
KI60099	0003578020	IR 071	10/06/12	YELLOW CORN	219	87960	28080	59880	1069.29	1029.30
	GRADES:			58.20 TW 17.70 M 2.00 G						
-----RWAY-FARMS-SEC-230-----										
93	0003578020					8335820	2721060	5614760	100263.55	95148.92
	GRADES:			58.35 TW 18.49 M 2.00 G						

234.9 bu/ae

# 2012 YIELD REPORT

TELMARK Producer Access

11/19/12 4:49 PM

## TELMARK Producer Access - USDA Class Recap

11/19/12 16:44

Gin Name: Moore County Gin

Account/Lot: 243/05 R-Way FarmsSec 230 R-1

48-421-01983

Class Received: 7/1/2012 Through 11/19/2012

Net-Weight: 82,410  
 Picker Cotton: 0  
 Avg Loan: .5196

*1030 #/ac*


Staple CL LF	Remark	<-30>	<-31>	<-32>	<-33>	<-34>	<-35>	<-36>	<-37+>	Total
11-2	2			1	7	10	1			19
11-3	2			1	3	4	2			10
12-2					2	1				3
12-3	9				1	3	7			11
12-4	5					1	4			5
21-2	4			2	8	7	2			19
21-3	14			1	14	29	5			49
21-4	3				1	1	2	1		5
22-2	1				6	2				8
22-3	15				11	7	8			26
22-4	5					3		2		5
31-3					1					1
31-4								1		1
32-2	1				1					1
32-5			1							1
42-3			1							1
<b>Total</b>	<b>61</b>		<b>2</b>	<b>5</b>	<b>55</b>	<b>68</b>	<b>31</b>	<b>4</b>		<b>165</b>

	MIC-0	MIC-1	MIC-2	MIC-3	MIC-4	MIC-5	MIC-6	MIC-7
-32 Staple						7		
33+ Staple					1	157		
<b>Total</b>					<b>1</b>	<b>164</b>		

Color	Leaf	Staple	Mic	Strength	Length (in 1/100s)	Uniformity
11 = 29	2 = 50	31 = 2	33 = 1	23 = 2	96 = 1	75 = 1
12 = 19	3 = 98	32 = 5	35 = 1	26 = 1	98 = 1	77 = 1
21 = 73	4 = 16	33 = 55	36 = 17	27 = 10	101 = 5	78 = 8
22 = 39	5 = 1	34 = 68	37 = 41	28 = 21	102 = 15	79 = 27
31 = 2	Avg = 2.8	35 = 31	38 = 35	29 = 42	103 = 17	80 = 71
32 = 2		36 = 4	39 = 34	30 = 55	104 = 23	81 = 40
42 = 1		Avg = 33.8	40 = 14	31 = 16	105 = 24	82 = 17
			41 = 15	32 = 15	106 = 29	Avg = 80.1
			42 = 5	33 = 3	107 = 15	
			43 = 2	Avg = 29.5	108 = 9	
			Avg = 38.3		109 = 15	
					110 = 7	
					111 = 2	
					112 = 1	
					113 = 1	
					Avg = 105.4	




# 2012 YIELD REPORT



USDA Farm: 2309  
FSA Tract: 1015  
Dallam County

Wetland Determination Identifier  
● Potential Use  
■ Limited Reclamation  
W: Forest/Tree Conservation Compliance Provision  
Wetland identifiers do not represent the date, shape, or specific determination of the area. Refer to your original determination (724.076 and attached maps) for exact wetland boundaries and labels, or contact NRCS.

Farmland Ac.: 626.76  
Cropland Ac.: 626.76



Crop Year: 2012

Map Created: 12/22/2011



# 2013 YIELD REPORT

FARMLAND MANAGEMENT SERVICES  
 CROP YIELD REPORT  
 Crop Year: 2013

FMS FARM NAME: Sherman 54-2 03

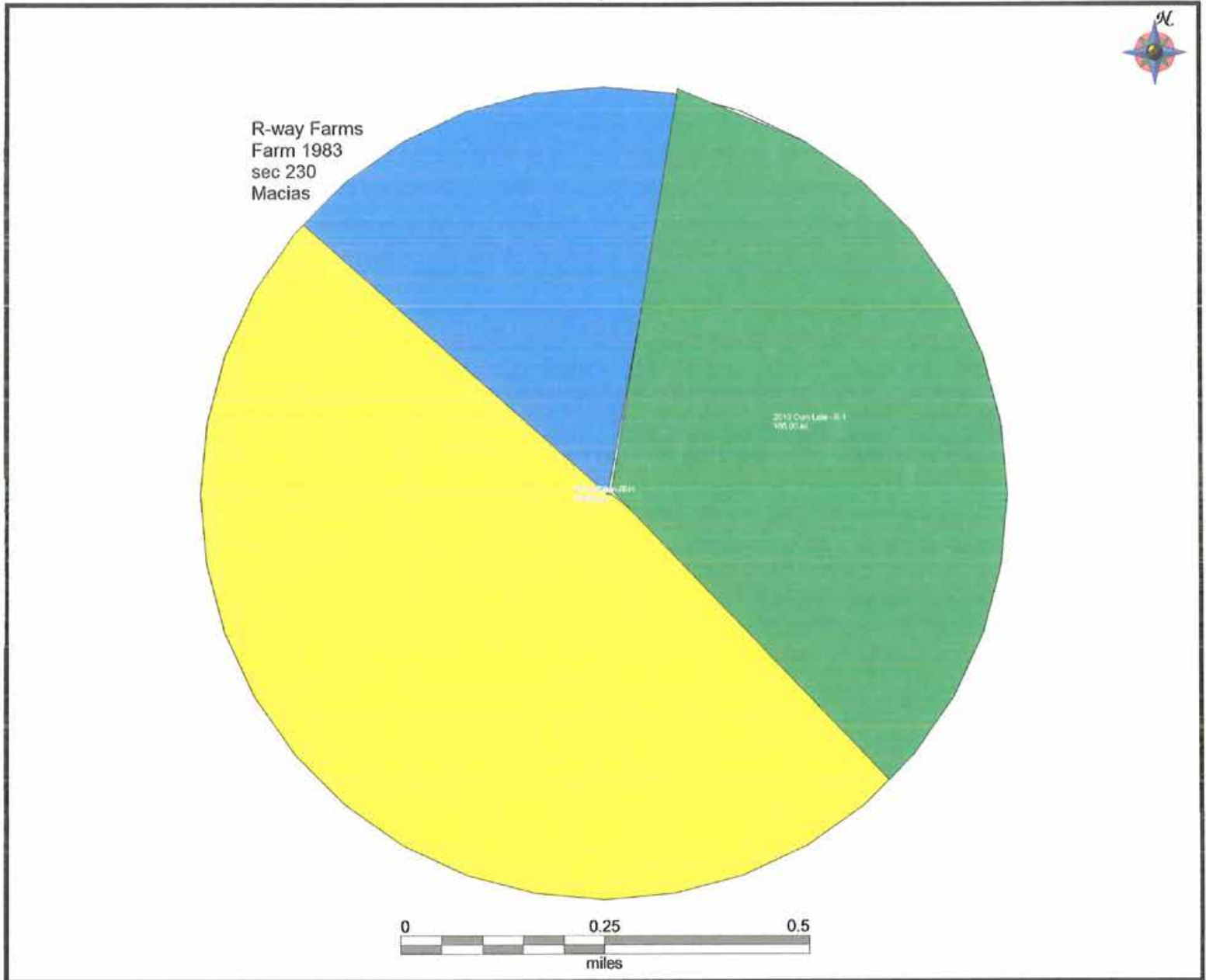
OPERATOR NAME: R-way Farms




FIELD* NUMBER	ACRES	CROP	YIELD	COMMENTS
R-1	245	CORN	239 bu/acre	
R-1	166	CORN	203.4	Planted late after insurance cutoff date
R-1	81	COTTON	1551 lbs/acre	
B-1	106	CORN	221.6 bu/acre	
G-1	97	CORN	181.4	
G-1	30	COTTON	796 lbs/acre	
W-1	120	CORN	251 bu/acre	
W-2	40	Wheat	0	Not harvested turned into insurance (freeze damage)
W-2	60	CORN	177.1 bu/acre	

\* Please attach field maps indicating crop location.

# 2013 YIELD REPORT

## Enterprises

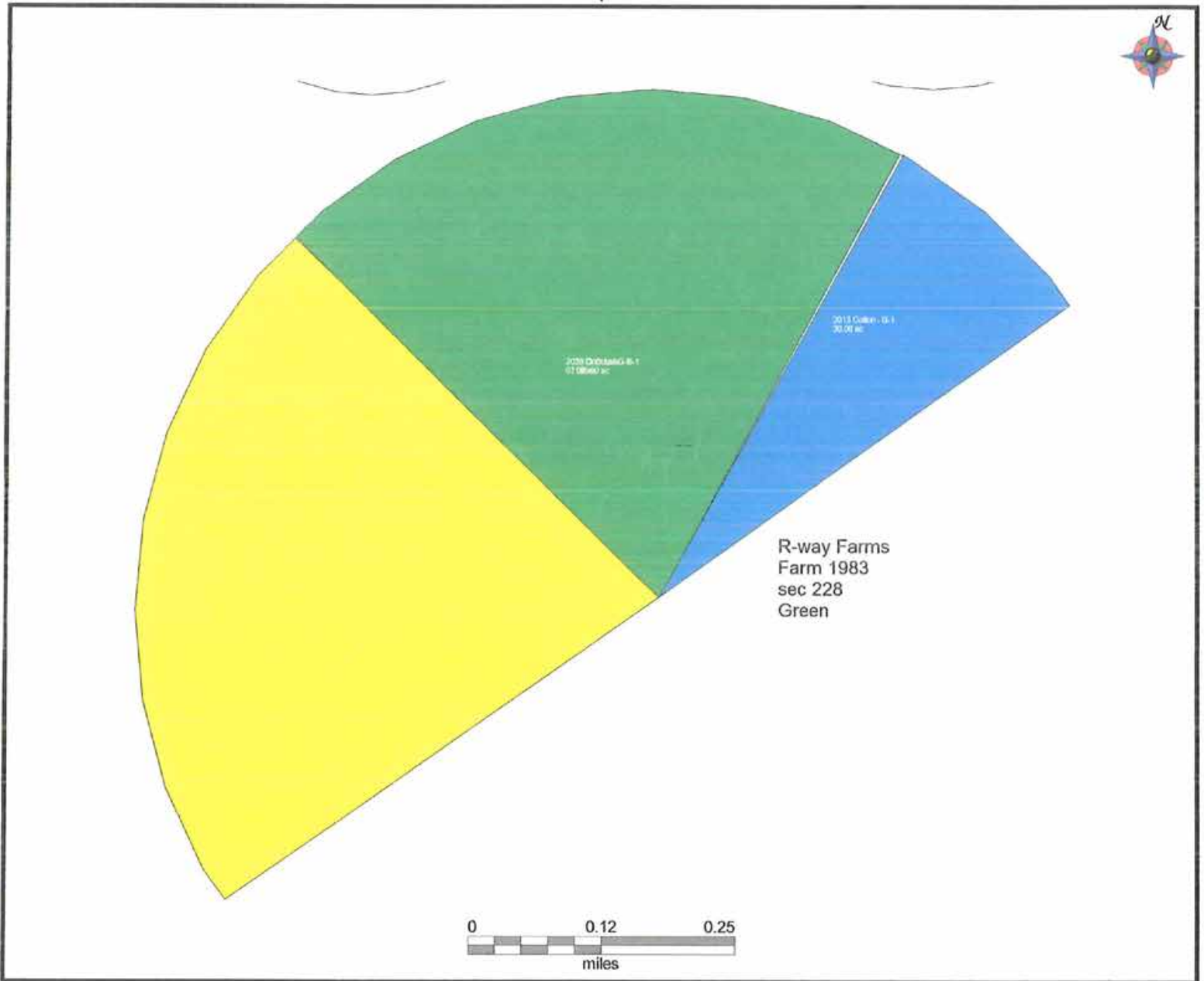





	Corn	245.00 ac
	Corn Late	166.00 ac
	Cotton	81.00 ac



# 2013 YIELD REPORT

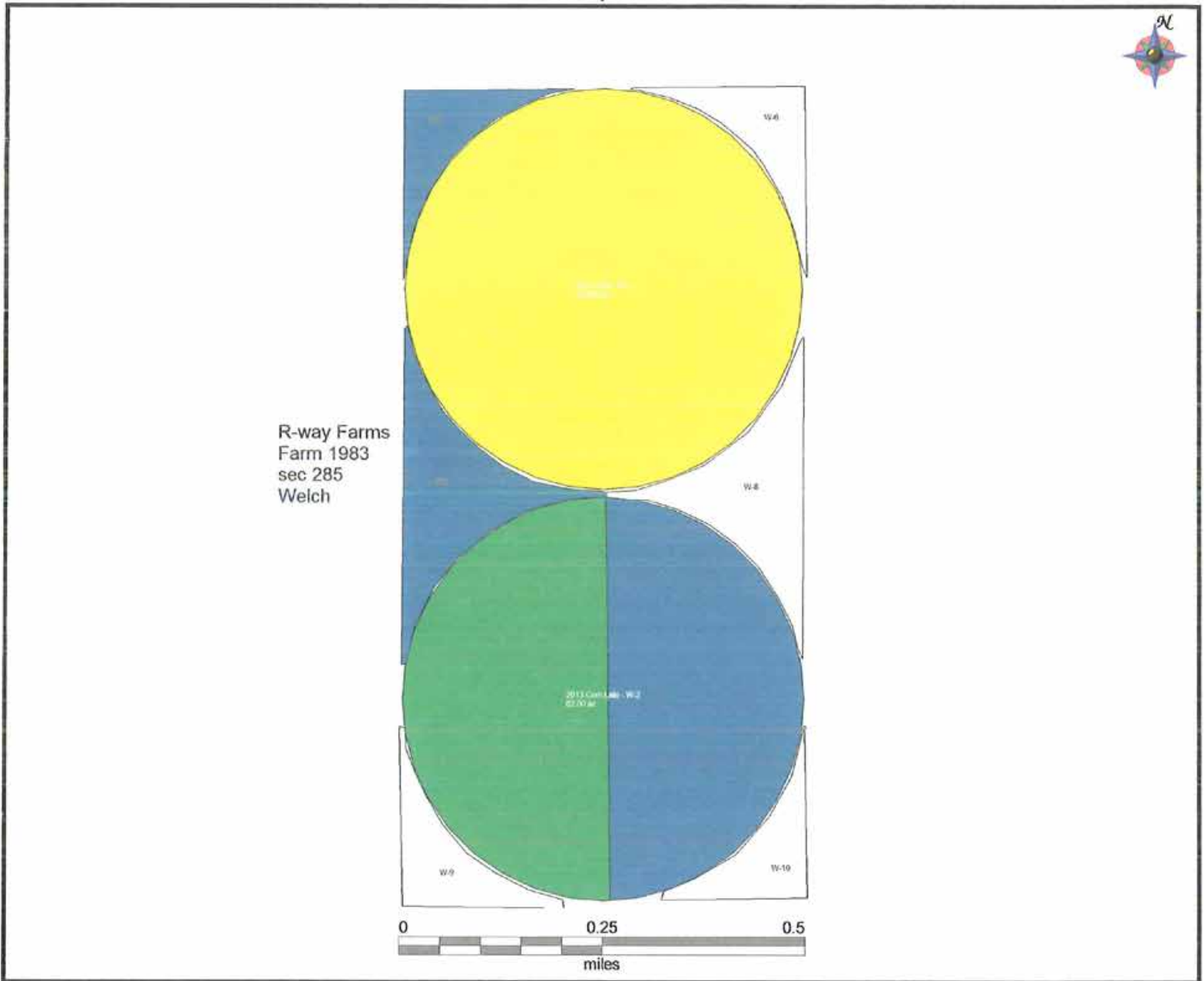
## Enterprises






	Corn	106.00 ac
	Corn Late	97.00 ac
	Cotton	30.00 ac

# 2013 YIELD REPORT

## Enterprises



	Corn	120.00 ac
	Corn Late	62.00 ac
	Wheat, Hard Red	87.50 ac

# 2012 CROP REPORT

FARMLAND MANAGEMENT SERVICES  
CROP INFORMATION REPORT  
Crop Year: 2012

FARM NAME: Sherman 54-2  
OPERATOR NAME: Ruby Faems

FIELD * NUMBER	ACRES	CROP	VARIETY	PLANTING DATE	FERTILIZER			TILLAGE METHOD - (Circle all that apply)
					N: LBS ACTUAL/ACRE	P:	K:	
5a	85	CORN	33P53 Pioneer	4-21-12	N: 177	P: 35	K:	No-Till - Moldboard Plow - <input checked="" type="checkbox"/> Chisel Plow - Disk - <input checked="" type="checkbox"/>
5b	85	CORN	1151 Pioneer	5-14-12	N: 175	P: 35	K:	No-Till - Moldboard Plow - Chisel Plow - Disk - <input checked="" type="checkbox"/>
5c	60	COTTON	Next Gen 1551	5-3-12	N:	P:	K:	No-Till - Moldboard Plow - Chisel Plow - Disk - <input checked="" type="checkbox"/>
1a-1f	70	WHEAT	Ham 112	10-1-11	N:	P:	K:	<input checked="" type="checkbox"/> No-Till - Moldboard Plow - Chisel Plow - Disk - <input checked="" type="checkbox"/>
1g	122.5	CORN	Chancellor 214-14	4-24-12	N: 205	P: 35	K:	No-Till - Moldboard Plow - Chisel Plow - Disk - <input checked="" type="checkbox"/>
10-h	120	COTTON	Cotton (214-14)	5-10-12	N:	P:	K:	No-Till - Moldboard Plow - Chisel Plow - Disk - <input checked="" type="checkbox"/>
1-h	60	CORN	Chancellor 190-12	6-22-12	N: 140	P: 35	K:	No-Till - Moldboard Plow - Chisel Plow - Disk - <input checked="" type="checkbox"/>
1-h	60	MILK	Chancellor 60-10	6-25-12	N: 60	P:	K:	No-Till - Moldboard Plow - Chisel Plow - Disk - <input checked="" type="checkbox"/>
1-a	405	CORN	214-12 216-96 211-99	4-19-12	N: 108	P: 36	K:	No-Till - Moldboard Plow - Chisel Plow - Disk - <input checked="" type="checkbox"/>
1-b	80	COTTON	Next Gen 1551	5-3-12	N:	P:	K:	No-Till - Moldboard Plow - Chisel Plow - Disk - <input checked="" type="checkbox"/>
					N:	P:	K:	No-Till - Moldboard Plow - Chisel Plow - Disk - <input checked="" type="checkbox"/>
					N:	P:	K:	No-Till - Moldboard Plow - Chisel Plow - Disk - <input checked="" type="checkbox"/>
					N:	P:	K:	No-Till - Moldboard Plow - Chisel Plow - Disk - <input checked="" type="checkbox"/>
					N:	P:	K:	No-Till - Moldboard Plow - Chisel Plow - Disk - <input checked="" type="checkbox"/>

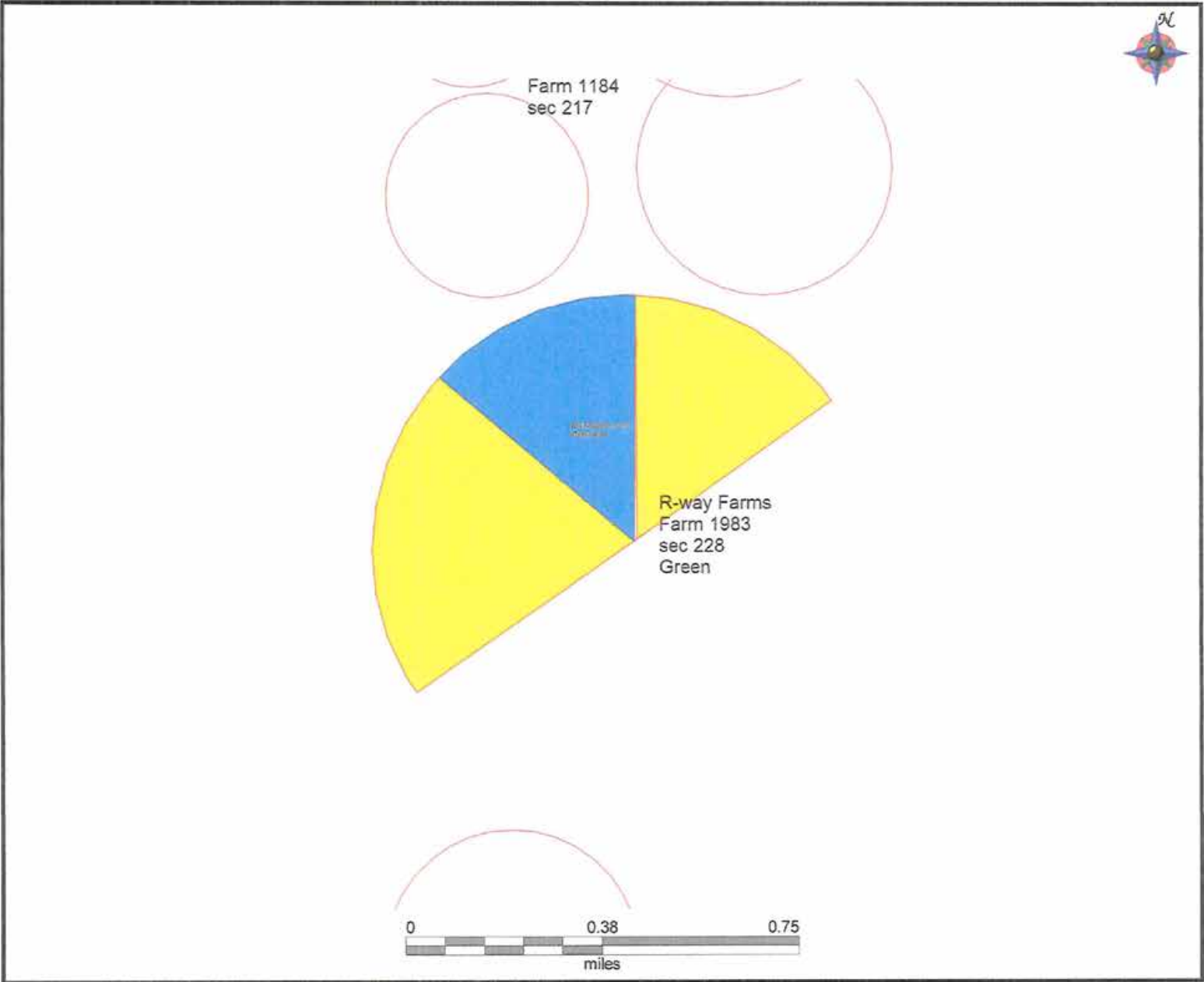
FIELD NUMBER	LIMESTONE ** APPLIED/ACRE	HERBICIDE TYPE OF APPLICATION (Circle)					HERBICIDES USED - Include rate/acre	INSECTICIDE USE
		PPI	PRE	POST	BAND	SPOT		
5a 5b	1-g 1-a	PPI	<input checked="" type="checkbox"/> PRE	POST	BAND	SPOT	Atrazine 1qt Belcast 4oz	
5a 5b		PPI	<input checked="" type="checkbox"/> PRE	POST	BAND	SPOT	Glyphosate 26oz Enlist 2.5oz	
5a 5b	1-h 1-a-1-f	PPI	PRE	<input checked="" type="checkbox"/> POST	BAND	SPOT	Glyphosate 32oz Dicamba HD 4oz	
5a 5b		PPI	PRE	<input checked="" type="checkbox"/> POST	BAND	SPOT		Obregon 5.0z
5b	1-g 1-a 1-b	PPI	PRE	<input checked="" type="checkbox"/> POST	BAND	SPOT		Prothon 200
		PPI	PRE	POST	BAND	SPOT		
		PPI	PRE	POST	BAND	SPOT		
		PPI	PRE	POST	BAND	SPOT		
		PPI	PRE	POST	BAND	SPOT		
		PPI	PRE	POST	BAND	SPOT		
		PPI	PRE	POST	BAND	SPOT		
		PPI	PRE	POST	BAND	SPOT		
		PPI	PRE	POST	BAND	SPOT		



\* Please attach field maps indicating crop location. \*\* Please submit copies of limestone invoices and field map indicating area applied.

COMMENTS:

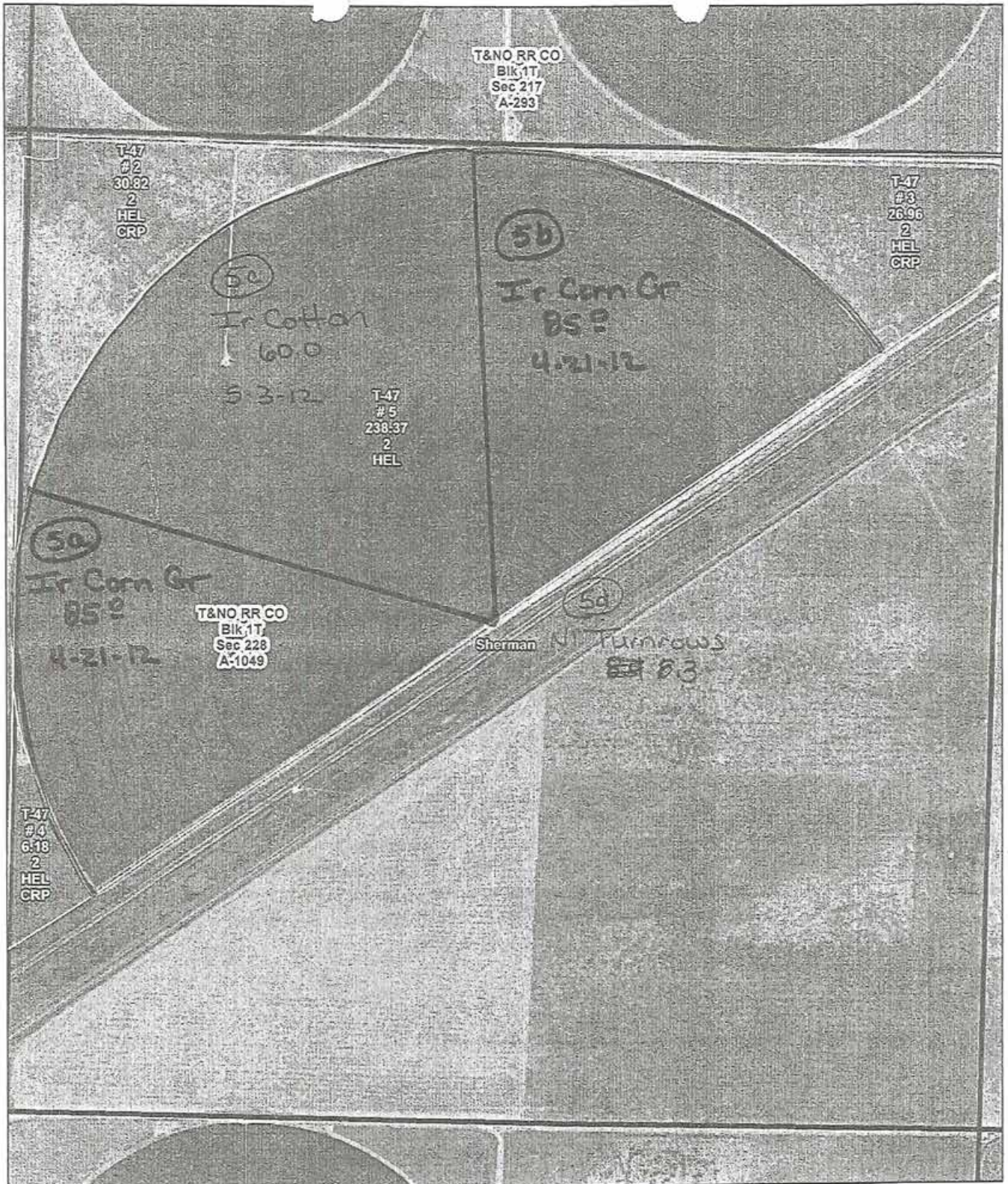
# 2012 CROP REPORT

## Enterprises



	Corn	170.00 ac
	Cotton	60.00 ac

# 2012 CROP REPORT



FSN 1983  
N/Hwy on Section 228-1T

Sherman County FSA  
USDA U.S. Department of Agriculture  
Texas Farm Service Agency



**Wetland Determination Identifiers**

- Restricted Use
- Limited Restrictions
- Exempt from Conservation Compliance Provisions

Wetland identifiers do not represent the size, shape, or specific determination of the area. Refer to your original determination (CPA-026 and attached maps) for exact wetland boundaries and labels, or contact NRCS.

0 160 320 Feet



Crop Year 2012

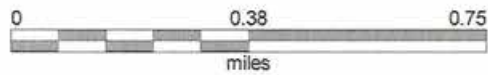
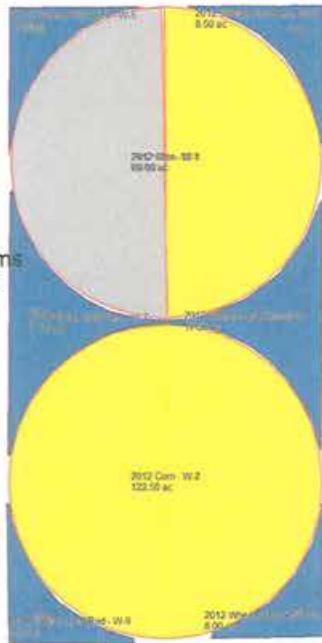
Map Created: January 03, 2011

# 2012 CROP REPORT

## Enterprises




R-way Farms  
Farm 1983  
sec 285  
Welch



	Corn	182.50 ac
	Milo	60.00 ac
	Wheat, Hard Red	68.00 ac

# 2012 CROP REPORT



FSN 1983  
E/2 of Section 285-1T

Sherman County FSA  
USDA U.S. Department of Agriculture  
Texas Farm Service Agency



**Wetland Determination Identifiers**

- Restricted Use
- Limited Restrictions
- Exempt from Conservation Compliance Provisions

Wetland identifiers do not represent the size, shape, or specific determination of the area. Refer to your original determination (CPA-026 and attached maps) for exact wetland boundaries and labels, or contact NRCS.

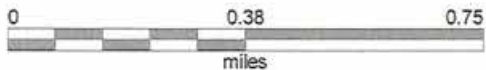
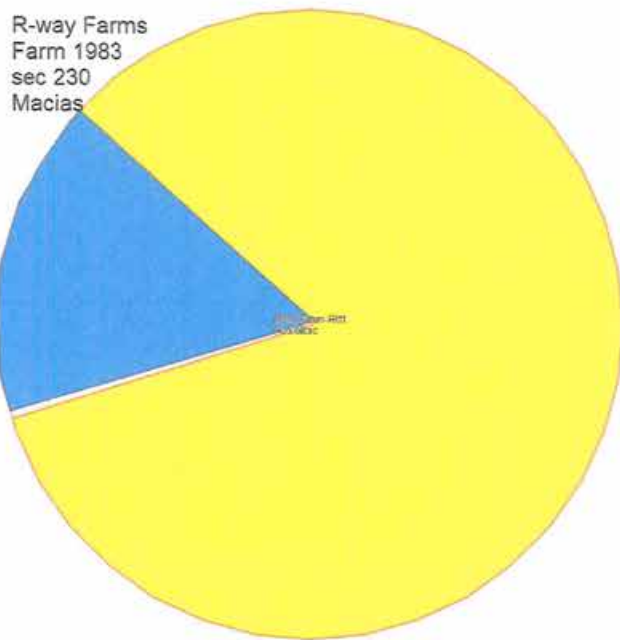
0 162.5325 Feet



Crop Year 2012

Map Created: January 03, 2011

# 2012 CROP REPORT


## Enterprises



	Corn	405.00 ac
	Cotton	80.00 ac



# 2012 CROP REPORT



FSN 1983  
Section 230-1T

Sherman County FSA  
USDA U.S. Department of Agriculture  
Texas Farm Service Agency



Wetland Determination Identifiers

- Restricted Use
- Limited Restrictions
- Exempt from Conservation Compliance Provisions

Wetland identifiers do not represent the size, shape, or specific determination of the area. Refer to your original determination (CPA-026 and attached maps) for exact wetland boundaries and labels, or contact NRCS.

0 160 320 Feet

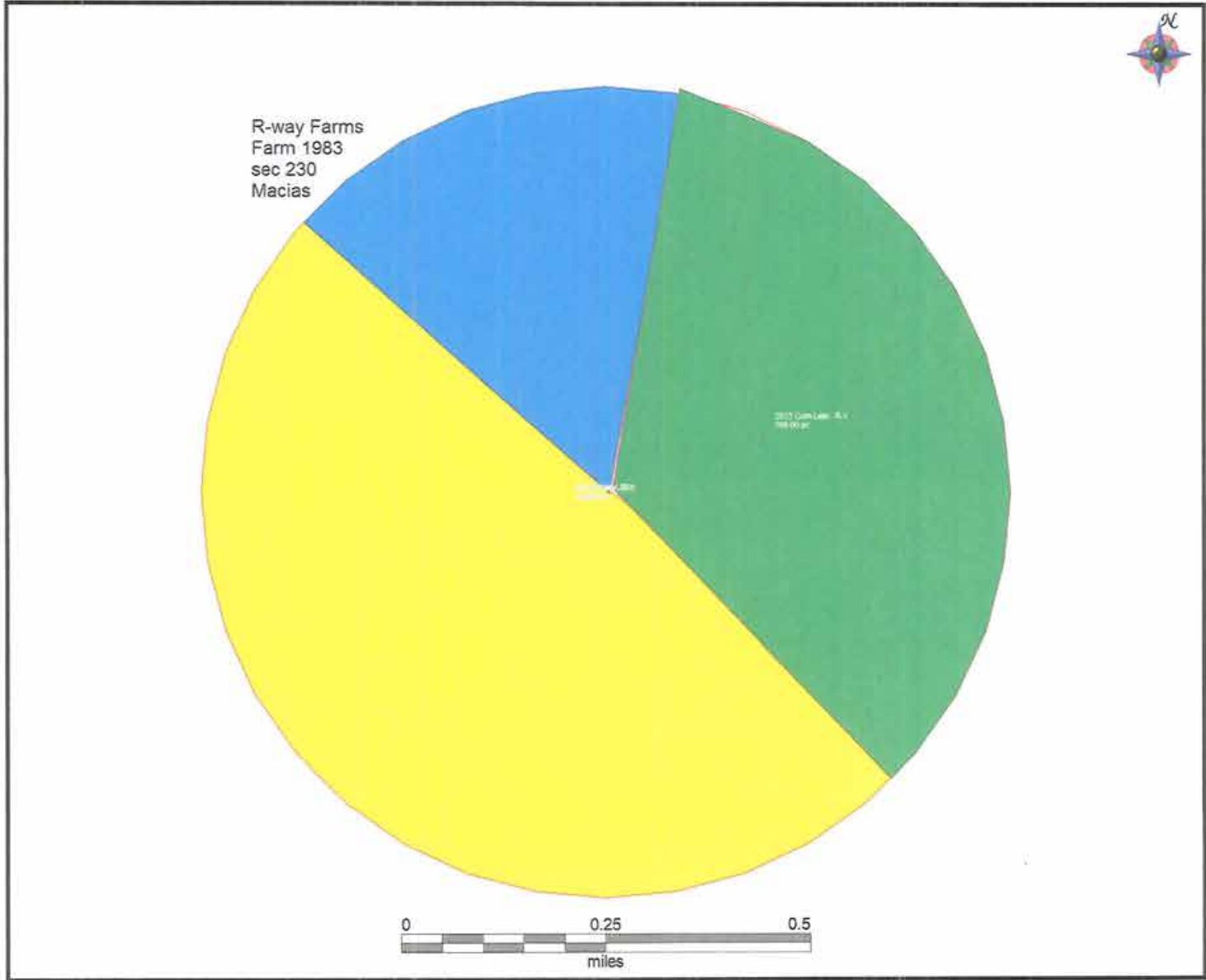





Crop Year 2012

Map Created: January 03, 2011

# 2013 CROP REPORT

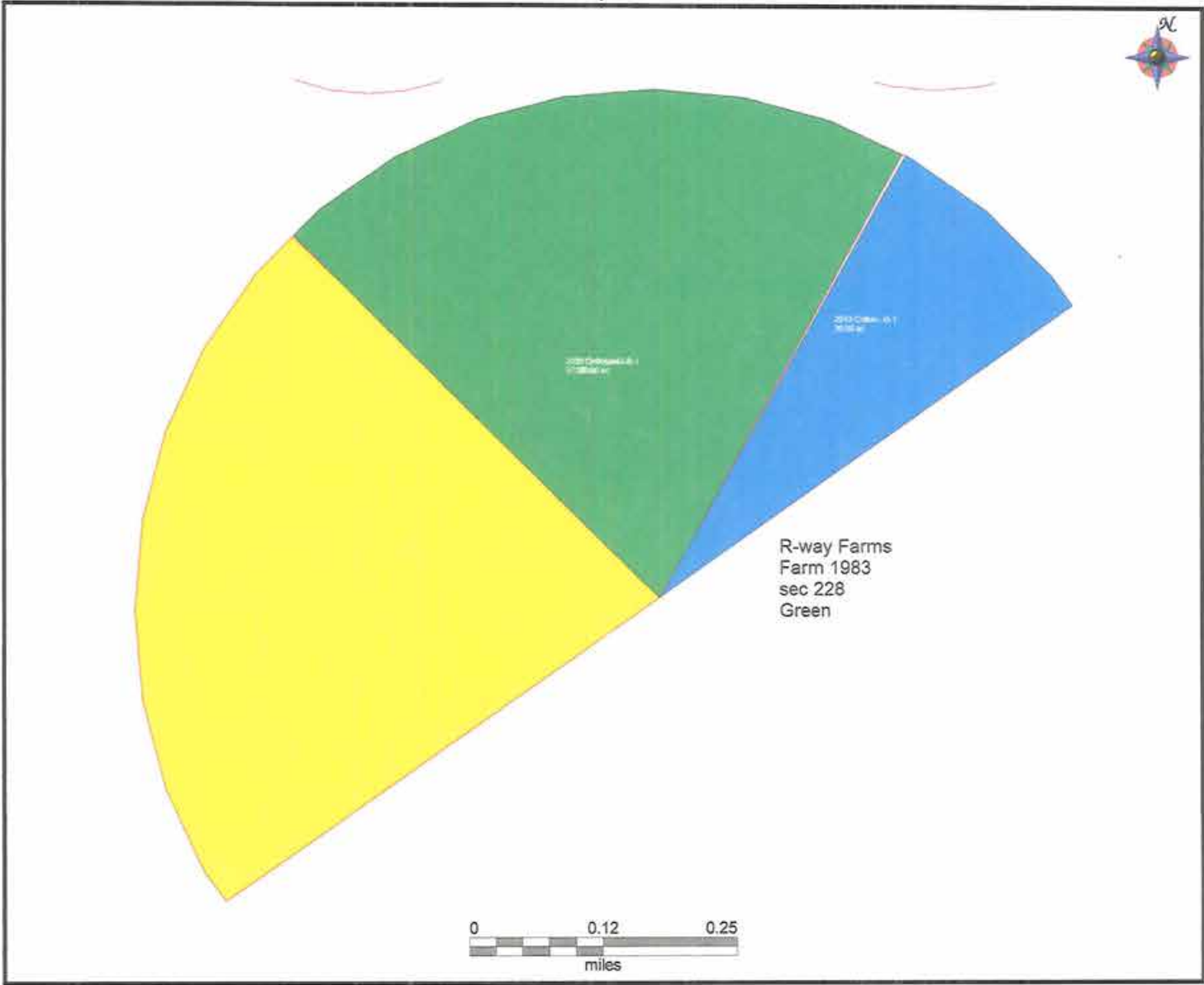
## Enterprises



	Corn	245.00 ac
	Corn Late	166.00 ac
	Cotton	81.00 ac

# 2013 CROP REPORT

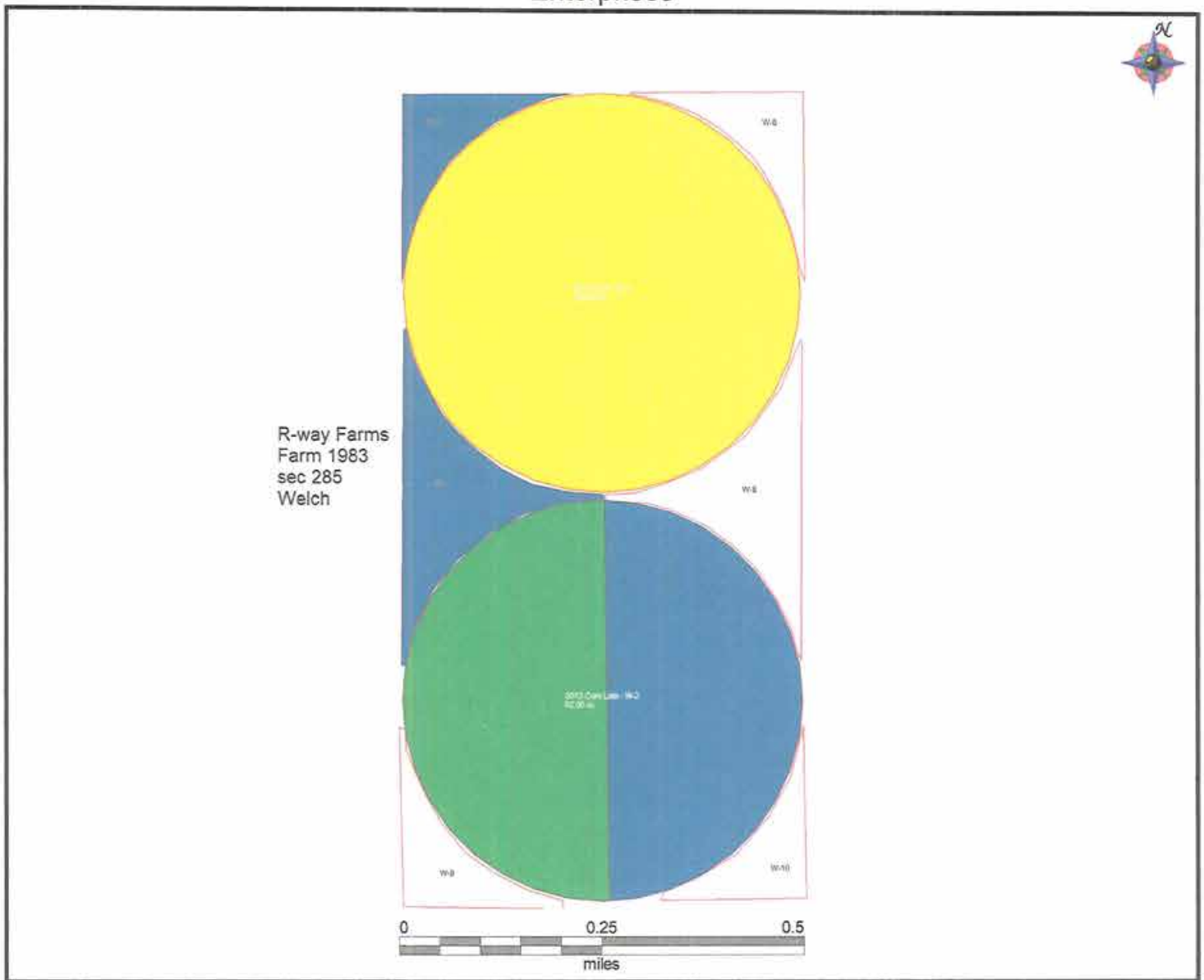
## Enterprises



	Corn	106.00 ac
	Corn Late	97.00 ac
	Cotton	30.00 ac

# 2013 CROP REPORT

## Enterprises



	Corn	120.00 ac
	Corn Late	62.00 ac
	Wheat, Hard Red	87.50 ac

# **FSA INFORMATION**

# FSA FORM 156EZ

Texas  
Dallam

U.S. Department of Agriculture  
Farm Service Agency  
Abbreviated 156 Farm Record

**FARM: 2309**  
Prepared: 11/19/13 11:49 AM  
Crop Year: 2014  
Page: 1 of 1

Report ID: FSA-156EZ

**DISCLAIMER:** This is data extracted from the web farm database. Because of potential messaging failures in MIDAS, this data is not guaranteed to be an accurate and complete representation of data contained in the MIDAS system, which is the system of record for Farm Records.

<b>Operator Name</b> JAY & KELLY WILLARD	<b>Farm Identifier</b> Farm Div of 2272	<b>Recon Number</b> 2009 48111 19
---	--	--------------------------------------

**Farms Associated with Operator:**  
588, 2000, 2175, 2177, 2445

CRP Contract Number(s): None

Farmland	Cropland	DCP Cropland	WBP	WRP/EWP	CRP Cropland	GRP	Farm Status	Number of Tracts
625.1	625.1	625.1	0.0	0.0	0.0	0.0	Active	1
State Conservation	Other Conservation	Effective DCP Cropland	Double Cropped	MPL/FWP				FAV/WR History
0.0	0.0	625.1	0.0	0.0				N

Crop	Base Acreage	Direct Yield	CC Yield	CCC-505 CRP Reduction
WHEAT	56.0	30	30	0.0
CORN	484.9	58	147	0.0
GRAIN SORGHUM	32.8	37	34	0.0
<b>Total Base Acres:</b>	<b>573.7</b>			

**Tract Number:** 1015      **Description:** Sherman County Location Sec.227,Bk.1T,T&NO

**BIA Range Unit Number:**

**HEL Status:** HEL: conservation system is being actively applied

**Wetland Status:** Tract does not contain a wetland

**WL Violations:** None

**FAV/WR  
History**  
N

Farmland	Cropland	DCP Cropland	WBP	WRP/EWP	CRP Cropland	GRP
625.1	625.1	625.1	0.0	0.0	0.0	0.0
State Conservation	Other Conservation	Effective DCP Cropland	Double Cropped	MPL/FWP		
0.0	0.0	625.1	0.0	0.0		

Crop	Base Acreage	Direct Yield	CC Yield	CCC-505 CRP Reduction
WHEAT	56.0	30	30	0.0
CORN	484.9	58	147	0.0
GRAIN SORGHUM	32.8	37	34	0.0
<b>Total Base Acres:</b>	<b>573.7</b>			

**Owners:** PROVENTUS L L C

**Other Producers:** None







# FSA FORM 156EZ

Form : FSA-156EZ



United States Department of Agriculture  
Farm Service Agency

Program Year 2014

Date Nov 19, 2013

## Abbreviated 156 Farm Record

State : TEXAS

Farm Number : 1983

County : SHERMAN

Tract Number : 58

Description : A10 E/2 OF SEC 285-1T

FAV/WR History : No

BIA Unit Range Number :

HEL Status : HEL field on tract.Conservation system being actively applied

Wetland Status : Wetland determinations not complete

WL Violations :

Owners : PROVENTUS L L C

Other Producers :

### Tract Land Data

Farm Land	Cropland	DCP Cropland	WBP	WRP	CRP	GRP
318.01	318.01	318.01	0.00	0.00	0.00	0.00

State Conservation	Other Conservation	Effective DCP Cropland	Double Cropped	MPL	FWP	EWP	DCP Ag. Related Activity
0.00	0.00	318.01	0.00	0.00	0.00	0.00	0.00

### DCP Crop Data

Crop Name	Base Acres	CCC-505 CRP Reduction Acres	PTPP Reduction Acres	Direct Yield	Counter Cyclical Yield
Wheat	65.60	0.00	0.00	22	46
Corn	74.30	0.00	0.00	123	154
Grain Sorghum	99.70	0.00	0.00	42	29
Sunflowers	60.60	0.00	0.00	1008	1178

**TOTAL** 300.20 0.00 0.00

### NOTES



# FSA FORM 156EZ

Form : FSA-156EZ



United States Department of Agriculture  
**Farm Service Agency**

Program Year 2014

Date Nov 19, 2013

## Abbreviated 156 Farm Record

# FSA INFORMATION

From: "Brown, Becky - FSA, Hartley, TX" <Becky.Brown@lx.usda.gov>  
 Subject: CCC-509 for FSN920  
 Date: September 3, 2013 3:26:40 PM CDT  
 To: David Ford <david73vicki@gmail.com>

1 Attachment, 408 KB


Becky Brown PT  
 Hartley/Dallam County FSA  
 606 365-4453 Hartley  
 606-365-4446 fax  
 808 244-6640 Dallam

Stay Connected with USDA:

USDA is an equal opportunity provider and employer.

This electronic message contains information generated by the USDA solely for the Intended recipients. Any unauthorized interception of this message or the use or disclosure of the information it contains may violate the law and subject the violator to civil or criminal penalties. If you believe you have received this message in error, please notify the sender and delete the email immediately.

Page 2 of 2

1. PROGRAM YEAR 2013		2. STATE CODE 48		3. COUNTY CODE 205		4. FARM NUMBER 920	
CONTINUATION OF OWNER'S OR PRODUCER'S CROP INFORMATION (From Page 1)							
12A. Owner or Producer's Name and Address (including Zip Code)  PROVENTUS ILLC C/O FARMLAND MANAGEMENT SERVICES 1603 WOODFIELD DR STE B SAVOY, IL 61874-8816				13. Commodity		14. Payment Share	
				CORN		0 %	
12B. Email Address				SORGH		0 %	
				WHEAT		0 %	
12C. Telephone No. (include Area Code):							
15A. Refused Payment Information: <input type="checkbox"/> All Direct Payments are Refused <input type="checkbox"/> All ACRE Payments are Refused						15B. Producer's Initials	
						15C. Date Initiated (MM-DD-YYYY)	
16A. Producer's Signature (By) Proventus by: 				16B. THIS FARM IS IN ACRE		16C. Date (MM-DD-YYYY) 9/8/13	
				16D. Relationship of the household Signing in his Representative Capacity POA			

**NOTE:** The following statement is made in accordance with the Privacy Act of 1974 (5 USC 552a - as amended). The authority for requesting the information identified in this form is 7 CFR Part 1412, the Commodity Credit Corporation Charter Act (15 U.S.C. 714 et seq.), and the Food, Conservation, and Energy Act of 2008 (Pub. L. 110-246) as amended by the American Taxpayer Relief Act of 2012 (Pub. L. 112-240). The information will be used by CCC to assist in determining DCP or ACRE program eligibility, to determine the correct producer on the DCP or ACRE contract, and to establish and approve the contract to enter into the DCP or ACRE program. The information collected on this form may be disclosed to other Federal, State, Local government agencies, Tribal agencies, and non-governmental entities that have been authorized access to the information by statute or regulation and/or as described in applicable Routine Uses identified in the System of Records Notice for USDA/FSA-2, Farm Records File (Automated). Providing the requested information is voluntary. However, failure to furnish the requested information will result in a determination of ineligibility for entry into the DCP or ACRE program.


This information collection is exempted from the Paperwork Reduction Act, as it is required for administration of the Food, Conservation, and Energy Act of 2008 (Pub. L. 110-246, Title I, Subtitle F - Administration), as amended by American Taxpayer Relief Act of 2012 (Pub. L. 112-240, Title VII, Extension of Agricultural Programs.)



The provisions of appropriate criminal and civil fraud, privacy, and other statutes may be applicable to the information provided. RETURN THIS COMPLETED FORM TO YOUR COUNTY FSA OFFICE.

The U.S. Department of Agriculture (USDA) prohibits discrimination in all of its programs and activities on the basis of race, color, national origin, age, disability, and where applicable, sex, marital status, familial status, parental status, religion, sexual orientation, political beliefs, genetic information, reprisal, or because all or part of an individual's income is derived from any public assistance program. (Not all prohibited bases apply to all programs.) Persons with disabilities who require alternative means for communication of program information (Braille, large print, audiotape, etc.) should contact USDA's TARGET Center at (202) 720-2600 (voice and TDD).

To file a complaint of discrimination, write to USDA, Assistant Secretary for Civil Rights, Office of the Assistant Secretary for Civil Rights, 1400 Independence Avenue, S.W., Stop 6410, Washington, DC 20250-9410, or call toll-free at (866) 632-9992 (English) or (800) 677-8339 (TDD) or (888) 577-8642 (English Federal-relay) or (800) 845-6136 (Spanish Federal-relay). USDA is an equal opportunity provider and employer.


# FSA INFORMATION



 Farm: 2309  
 Tract: 1015  
 Dallam County

**Wetland Determination Identifiers**  
 ● Wetland Use  
 ■ Limited Disturbance  
 ■ Emerging Wetland Compliance Provision  
Wetland identifiers do not represent the size, shape, or specific determination of the area. Refer to your original determination (750-020) and attached report for exact wetland boundaries and labels, or contact NRCS.

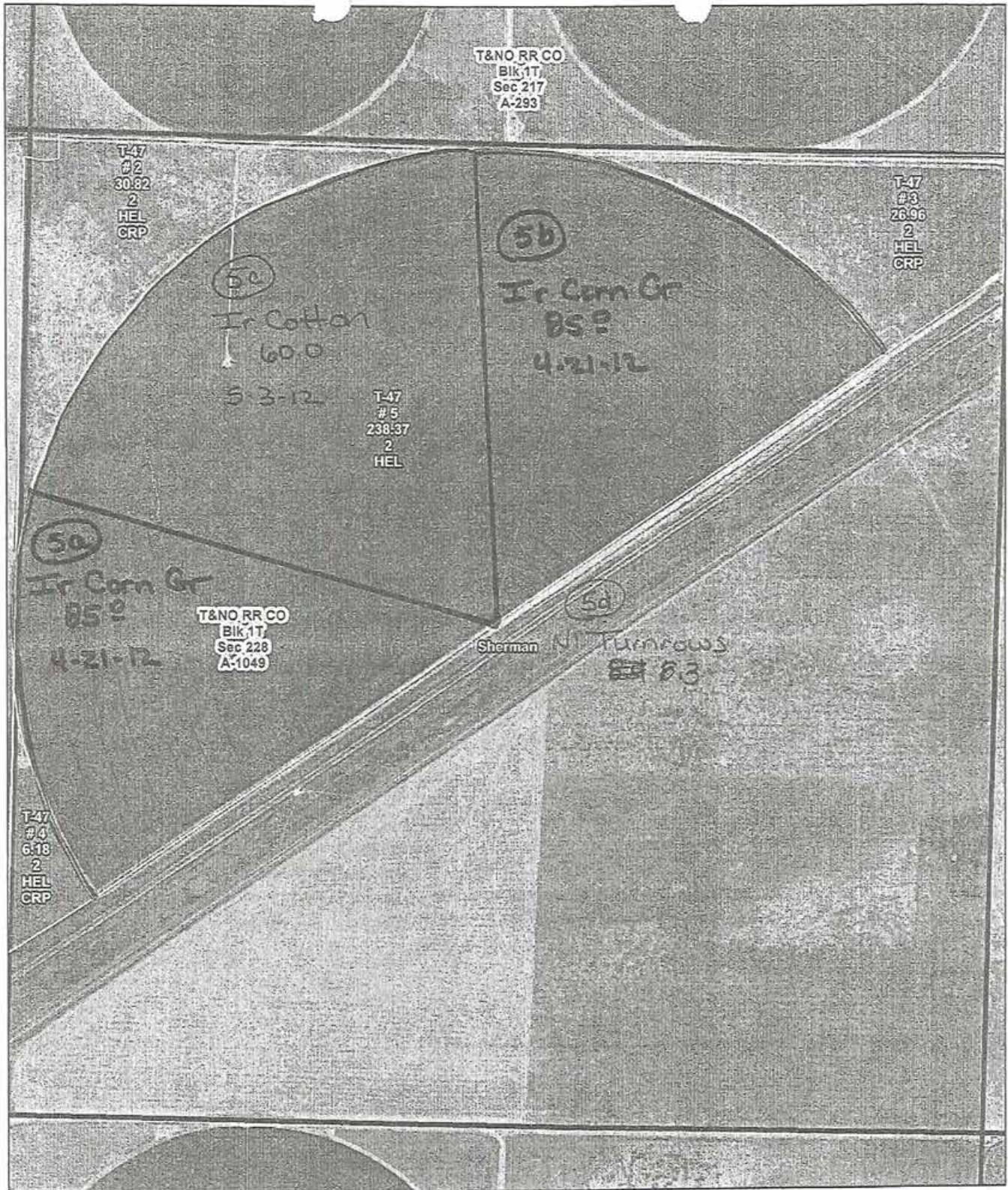
Farmland Ac.: 626.76  
 Cropland Ac.: 626.76



Crop Year: 2012

Map Created: 12/22/2011

# FSA INFORMATION



FSN 1983

N/Hwy on Section 228-1T

Sherman County FSA  
 USDA U.S. Department of Agriculture  
 Texas Farm Service Agency



**Wetland Determination Identifiers**

- Restricted Use
- Limited Restrictions
- Exempt from Conservation Compliance Provisions


Wetland identifiers do not represent the size, shape, or specific determination of the area. Refer to your original determination (CPA-026 and attached maps) for exact wetland boundaries and labels, or contact NRCS.

0 160 320 Feet

Crop Year 2012

Map Created: January 03, 2011

# FSA INFORMATION



FSN 1983  
 E/2 of Section 285-1T  
 Sherman County FSA  
 USDA U.S. Department of Agriculture  
 Texas Farm Service Agency



**Wetland Determination Identifiers**


- Restricted Use
- Limited Restrictions
- Exempt from Conservation Compliance Provisions

Wetland identifiers do not represent the size, shape, or specific determination of the area. Refer to your original determination (CPA-026 and attached maps) for exact wetland boundaries and labels, or contact NRCS.

0 162.5325 Feet

Crop Year 2012  
 Map Created: January 03, 2011

# FSA INFORMATION



FSN 1983  
Section 230-1T

Sherman County FSA  
USDA U.S. Department of Agriculture  
Texas Farm Service Agency



Wetland Determination Identifiers

- Restricted Use
- Limited Restrictions
- Exempt from Conservation Compliance Provisions

Wetland identifiers do not represent the size, shape, or specific determination of the area. Refer to your original determination (CPA-026 and attached maps) for exact wetland boundaries and labels, or contact NRCS.

0 160 320 Feet

Crop Year 2012  
Map Created: January 03, 2011



# CRP CONTRACT

# CRP CONTRACT

This form is available electronically.

Sheet 230

<b>CRP-1</b> (07-23-10) U.S. DEPARTMENT OF AGRICULTURE Commodity Credit Corporation <b>CONSERVATION RESERVE PROGRAM CONTRACT</b> <small>NOTE: The authority for collecting the following information is Pub. L. 107-171. This authority allows for the collection of information without prior OMB approval mandated by the Paperwork Reduction Act of 1995. The time required to complete this information collection estimated to average 4 minutes per response, including the time for reviewing instructions, searching existing data sources, gathering and maintaining the data needed, and completing and reviewing the collection of information.</small>	1. ST. & CO. CODE & ADMIN. LOCATION 48421	2. SIGN-UP NUMBER 43
	3. CONTRACT NUMBER 16044	4. ACRES FOR ENROLLMENT 145.8
7. COUNTY OFFICE ADDRESS (Include Zip Code): SHERMAN COUNTY FARM SERVICE AGENCY 418 N 4TH ST STRATFORD, TX 79084	5. FARM NUMBER 0001983	6. TRACT NUMBER(S) 0000929
TELEPHONE NUMBER (Include Area Code): (806)396-2211 x2	8. OFFER (Select one) GENERAL <input checked="" type="checkbox"/> FROM: (MM-DD-YYYY) 10/01/2012 ENVIRONMENTAL PRIORITY <input type="checkbox"/> TO: (MM-DD-YYYY) 09/30/2022	

THIS CONTRACT is entered into between the Commodity Credit Corporation (referred to as "CCC") and the undersigned owners, operators, or tenants (who may be referred to as "the Participant"). The Participant agrees to place the designated acreage into the Conservation Reserve Program ("CRP") or other use set by CCC for the stipulated contract period from the date the contract is executed by the CCC. The Participant also agrees to implement on such designated acreage the Conservation Plan developed for such acreage and approved by the CCC and the Participant. Additionally, the Participant and CCC agree to comply with terms and conditions contained in this Contract, including the Appendix to this Contract, entitled Appendix to CRP-1, Conservation Reserve Program Contract (referred to as "Appendix"). By signing below, the Participant acknowledges that a copy of the Appendix for the applicable sign-up period has been provided to such person. Such person also agrees to pay such liquidated damages in an amount specified in the Appendix if the Participant withdraws prior to CCC acceptance or rejection. The terms and conditions of this contract are contained in this Form CRP-1 and in the CRP-1 Appendix and any addendum thereto. BY SIGNING THIS CONTRACT PRODUCERS ACKNOWLEDGE RECEIPT OF THE FOLLOWING FORMS: CRP-1, CRP-1 Appendix and any addendum thereto, CRP-2 or CRP-2C, if applicable; and, if applicable, CRP-15.

10A. Rental Rate Per Acre \$29.56	11. Identification of CRP Land (See Page 2 for additional space)				
B. Annual Contract Payment \$4310	A. Tract No.	B. Field No.	C. Practice No.	D. Acres	E. Total Estimated Cost-Share
C. First Year Payment	0000929	0002	CP2	24.0	\$1320.00
(Item 10C applicable only to continuous signup when the first year payment is prorated.)	0000929	0003	CP2	35.3	\$1942.00
	0000929	0004	CP2	15.2	\$836.00

**12. PARTICIPANTS**

A(1). PARTICIPANTS NAME AND ADDRESS (Zip Code): RWAY FARMS PARTNERSHIP PO BOX 660 STRATFORD, TX 79084-0660	(2) SHARE 100.00%	(3) SOCIAL SECURITY NUMBER: (4) SIGNATURE <i>[Signature]</i> (MM-DD-YYYY) 3-23-12
B(1). PARTICIPANTS NAME AND ADDRESS (Zip Code): PROVENTUS L L C 1803 WOODFIELD DR STE B SAVOY, IL 61874-8816	(2) SHARE 0.00%	(3) SOCIAL SECURITY NUMBER: (4) SIGNATURE <i>[Signature]</i> (MM-DD-YYYY)
C(1). PARTICIPANTS NAME AND ADDRESS (Zip Code): N/A	(2) SHARE %	(3) SOCIAL SECURITY NUMBER: (4) SIGNATURE <i>[Signature]</i> (MM-DD-YYYY)

13. CCC USE ONLY - Payments according to the shares are approved

A. SIGNATURE OF CCC REPRESENTATIVE <i>[Signature]</i>	(MM-DD-YYYY) 9-5-12
--	------------------------

**NOTE:** The following statement is made in accordance with the Privacy Act of 1974 (5 USC 552a) and the Paperwork Reduction Act of 1995, as amended. The authority for requesting the following information is the Food Security Act of 1985, (Pub. L. 99-198), as amended and the Farm Security and Rural Investment Act of 2002 (Pub. L. 107-171) and regulations promulgated at 7 CFR Part 1410 and the Internal Revenue code (26 USC 6109). The information requested is necessary for CCC to consider and process the offer to enter into a Conservation Reserve Program contract, to assist in determining eligibility and to determine the correct parties to the contract. Furnishing the requested information is voluntary. Failure to furnish the requested information will result in determination of ineligibility for certain program benefits and other financial assistance administered by USDA agency. This information may be provided to other agencies, IRS, Department of Justice, or other State and Federal Law Enforcement agencies, and in response to a court magistrate or administrative tribunal. The provisions of criminal and civil fraud statutes, including 18 USC 286, 287, 371, 641, 651, 1001; 15 USC 714m; and 31 USC 3729, may be applicable to the information provided.

The U.S. Department of Agriculture (USDA) prohibits discrimination in all its programs and activities on the basis of race, color, national origin, gender, religion, age, disability, political beliefs, sexual orientation, and marital and family status. (Not all prohibited bases apply to all programs). Persons with disabilities who require alternative means for communication of program information (Braille, large print, audio tapes etc.) should contact USDA's TARGET Center at (202) 720-2600 (voice and TDD). To file a complaint of discrimination, write USDA, Director, Office of Civil Rights, Room 326-W, Western Building, 1400 Independence Avenue, SW, Washington, DC 20250-9410 or call (202) 720-5964 (voice or TDD). USDA is an equal opportunity provider and employer.

Original - County Office Copy    
  Owner's Copy    
 AUTHORITY VERIFIED    
  Operator's Copy

INITIAL *[Signature]*  
DATE 3-23-12

# CRP CONTRACT

This form is available electronically.

<b>CRP-1</b> (03-26-04)		U.S. DEPARTMENT OF AGRICULTURE Commodity Credit Corporation	
<b>CONSERVATION RESERVE PROGRAM CONTRACT</b>			
<small>NOTE: The authority for collecting the following information is Pub. L. 107-171. This authority allows for the collection of information without prior OMB approval mandated by the Paperwork Reduction Act of 1995. The time required to complete this information collection is estimated to average 4 minutes per response, including the time for reviewing instructions, searching existing data sources, gathering and maintaining the data needed, and completing and reviewing the collection of information.</small>			
7. COUNTY OFFICE ADDRESS (Include Zip Code): SHERMAN COUNTY FSA OFFICE PO BOX 600 STRATFORD TX 79084		1. ST. & CO. CODE & ADMIN. LOCATION 48 421	2. SIGN-UP NUMBER 29
TELEPHONE NUMBER (Include Area Code): (806) 396-2211		3. CONTRACT NUMBER 655C	4. ACRES FOR ENROLLMENT 64.0
		5. FARM NUMBER 92	6. TRACT NUMBER(S) 47
		8. OFFER (Select one) GENERAL <input type="checkbox"/> ENVIRONMENTAL PRIORITY <input checked="" type="checkbox"/>	9. CONTRACT PERIOD FROM: (MM-DD-YYYY) TO: (MM-DD-YYYY) 10-01-2005 09-30-2015

THIS CONTRACT is entered into between the Commodity Credit Corporation (referred to as "CCC") and the undersigned owners, operators, or tenants (who may be referred to as "the Participant"). The Participant agrees to place the designated acreage into the Conservation Reserve Program ("CRP") or other use set by CCC for the stipulated contract period from the date the Contract is executed by the CCC. The Participant also agrees to implement on such designated acreage the Conservation Plan developed for such acreage and approved by the CCC and the Participant. Additionally, the Participant and CCC agree to comply with the terms and conditions contained in this Contract, including the Appendix to this Contract, entitled Appendix to CRP-1, Conservation Reserve Program Contract (referred to as "Appendix"). By signing below, the Participant acknowledges that a copy of the Appendix for the applicable sign-up period has been provided to such person. Such person also agrees to pay such liquidated damages in an amount specified in the Appendix if the Participant withdraws prior to CCC acceptance or rejection. The terms and conditions of this contract are contained in this Form CRP-1 and in the CRP-1 Appendix and any addendum thereto. BY SIGNING THIS CONTRACT PRODUCERS ACKNOWLEDGE RECEIPT OF THE FOLLOWING FORMS: CRP-1; CRP-1 Appendix and any addendum thereto; CRP-2 or CRP-2C, if applicable; and, if applicable, CRP-15.

10A. Rental Rate Per Acre	\$	35.51	11. Identification of CRP Land (See Page 2 for additional space)				
B. Annual Contract Payment	\$	2,273.00	A. Tract No.	B. Field No.	C. Practice No.	D. Acres	E. Total Estimated Cost-Share
C. First Year Payment	\$		47	2	CP-2	30.8	0
(Item 10C applicable only to continuous signup when the first year payment is prorated.)			47	3	CP-2	27.0	0
			47	4	CP-2	6.2	0

<b>12. PARTICIPANTS</b>		
A(1). PARTICIPANT'S NAME AND ADDRESS (Zip Code): R WAY FARMS JOINT VENTURE PO BOX 660 STRATFORD TX 79084	(2) SHARE 100.0%	(3) SOCIAL SECURITY NUMBER: 26 1968289
		(4) SIGNATURE DATE (MM-DD-YYYY) 3-5-08
B(1). PARTICIPANT'S NAME AND ADDRESS (Zip Code): PROVENTUS LLC FARMLAND MANAGEMENT SERVICES 1803 WOODFIELD DRIVE, SUITE B SAVOY IL 61874	(2) SHARE 0%	(3) SOCIAL SECURITY NUMBER: 20 8418766
		(4) SIGNATURE DATE (MM-DD-YYYY) 8/20/08
C(1). PARTICIPANT'S NAME AND ADDRESS (Zip Code):	(2) SHARE	(3) SOCIAL SECURITY NUMBER:
		(4) SIGNATURE DATE (MM-DD-YYYY)

13. CCC USE ONLY - Payments according to the shares are approved.	A. SIGNATURE OF CCC REPRESENTATIVE	B. DATE (MM-DD-YYYY) 4-8-08
---	------------------------------------	--------------------------------

**NOTE:** The following statement is made in accordance with the Privacy Act of 1974 (5 USC 552a) and the Paperwork Reduction Act of 1995, as amended. The authority for requesting the following information is the Food Security Act of 1985, (Pub. L. 99-198), as amended and the Farm Security and Rural Investment Act of 2002 (Pub. L. 107-171) and regulations promulgated at 7 CFR Part 1410 and the Internal Revenue Code (26 USC 6109). The information requested is necessary for CCC to consider and process the offer to enter into a Conservation Reserve Program Contract, to assist in determining eligibility, and to determine the correct parties to the contract. Furnishing the requested information is voluntary. Failure to furnish the requested information will result in determination of ineligibility for certain program benefits and other financial assistance administered by USDA agency. This information may be provided to other agencies, IRS, Department of Justice, or other State and Federal Law enforcement agencies, and in response to a court magistrate or administrative tribunal. The provisions of criminal and civil fraud statutes, including 18 USC 286, 287, 371, 641, 651, 1001; 15 USC 714m; and 31 USC 3729, may be applicable to the information provided. RETURN THIS COMPLETED FORM TO YOUR COUNTY FSA OFFICE.

The U.S. Department of Agriculture (USDA) prohibits discrimination in all its programs and activities on the basis of race, color, national origin, gender, religion, age, disability, political beliefs, sexual orientation, and marital or family status. (Not all prohibited bases apply to all programs.) Persons with disabilities who require alternative means for communication of program information (Braille, large print, audiotape, etc.) should contact USDA's TARGET Center at (202) 720-2600 (voice and TDD). To file a complaint of discrimination, write USDA, Director, Office of Civil Rights, Room 326-W, Whitten Building, 1400 Independence Avenue, SW, Washington, D. C. 20250-9410 or call (202) 720-5964 (voice or TDD). USDA is an equal opportunity provider and employer.

Original - County Office Copy
  Owner's Copy
  Operator's Copy
 VERIFIED
 INITIAL *[Signature]*
 DATE 3/24/08



# **MINERAL RIGHTS INFORMATION**

# MINERAL RIGHTS

## Sherman 54-2 Mineral Reservations

Conveyance from R-Way Farms:

### **Reservations from Conveyance:**

Reservation by **Grantor** for the benefit of **Grantor, Grantor's** successors and assigns forever of an undivided one-half of the portion owned by **Grantor** of all the oil, gas and other minerals in, on and under and that may be produced from such Property, together with the right of ingress and egress at all times for the purpose of exploration, development and removal of the same. For the purpose of this provision, sand, gravel, caliche and rock are not included as minerals and are not included in such reservation.

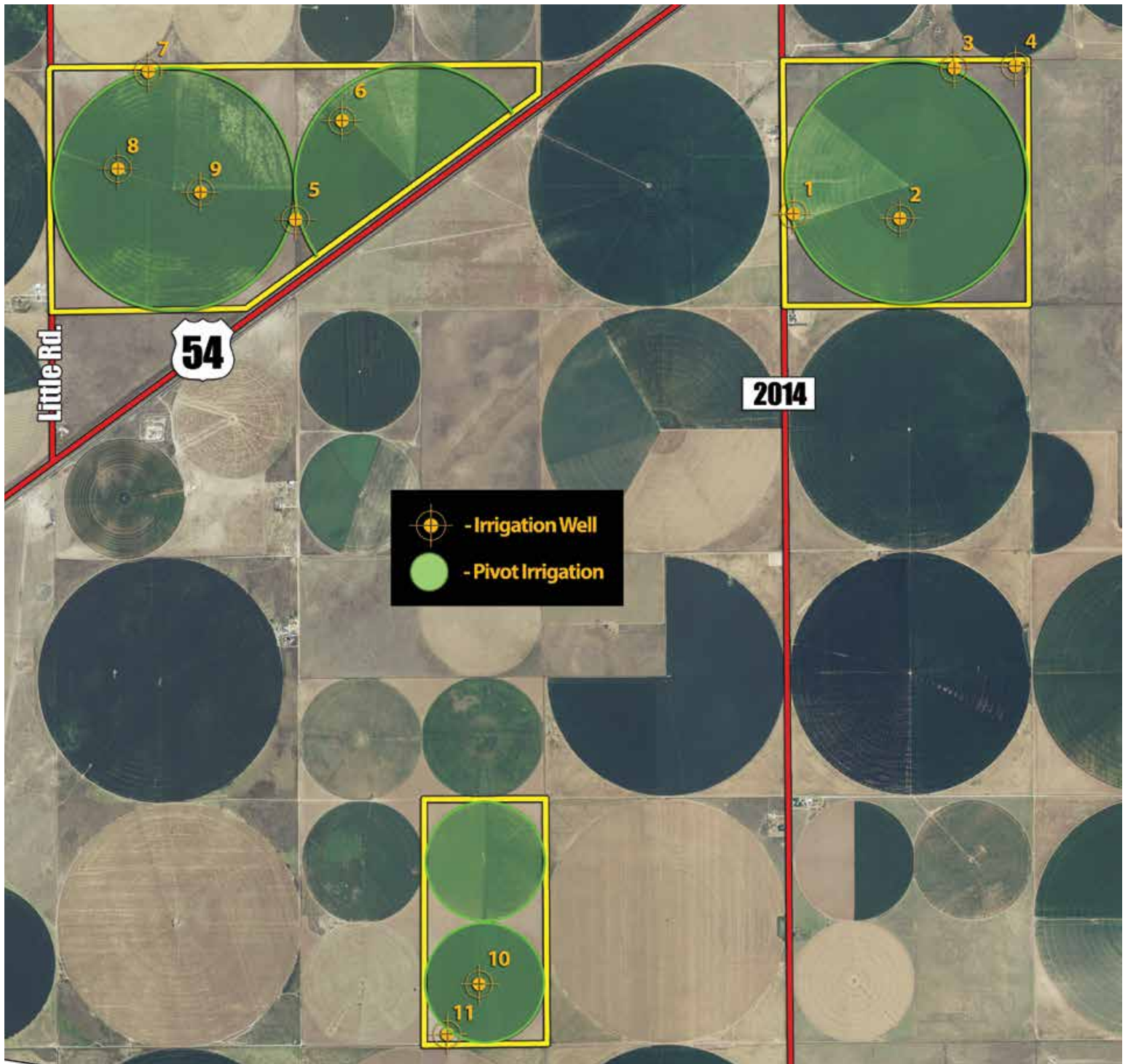
Conveyance from Jay and Kelly Willard:

### **Reservations from Conveyance:**

Reservation by **Grantor** for the benefit of **Grantor, Grantor's** successors and assigns forever of an undivided one-half of the portion owned by **Grantor** of all the oil, gas and other minerals in, on and under and that may be produced from such Property, together with the right of ingress and egress at all times for the purpose of exploration, development and removal of the same. For the purpose of this provision, sand, gravel, caliche and rock are not included as minerals and are not included in such reservation.

# **WELL & IRRIGATION INFORMATION**

# WELL SUMMARY





# WELL FLOW TEST

## RNA AG SERVICES, LLC

PO Box 2081  
Dumas, TX 79029  
(806) 934-4708

### Water Well Flow Test Results

**Farm Name: Sherman 54-2**

**DATE TEST PERFORMED: June 5, 2014**

Well #	Section	Block	Survey	NPWD Number	Latitude	Longitude	Current GPM
1	230	1-T	T&NO	SH-0567	36.28975	-102.11579	233.6
2	230	1-T	T&NO	SH-1037	36.28952	-102.10758	234.6
3	230	1-T	T&NO	SH-1986	36.29872	-102.10343	704.1
4	230	1-T	T&NO	SH-2084	36.29893	-102.0988	449.6
5	228	1-T	T&NO	SH-2060	36.28976	-102.15163	233
6	228	1-T	T&NO	SH-2046	36.2957	-102.14826	692.4
7	227	1-T	T&NO	SH-1566	36.29883	-102.16222	OFF
8	227	1-T	T&NO	DA-7123	36.29267	-102.16456	896.7
9	227	1-T	T&NO	SH-2337	36.29138	-102.15881	788.3
10	285	1-T	T&NO	SH-2150	36.2448	-102.13882	225.6
11	285	1-T	T&NO	SH-0434	36.24426	-102.138141	341.62

**TOTAL GPM      4565.92**

As a result of the flow tests the wells are producing a total of 2.41 gallons per minute per acre on the average with 1 well shut down. This is total acres of 1895.15



\_\_\_\_\_  
Tester Signature

\_\_\_\_\_  
6/6/2014


Date



# WELL FLOW TEST MAP



# WELL FLOW TEST MAP





**Power Units Owned by Tenant.**

# WELL REPORT 2013



## 2013 Annual Production Report

Completed Report and Associated  
Documentation Due March 1, 2014

Property ID: 2,318

For District Use Only
Date Entered: _____
Entered By: _____

*Sherman 54-2*

Property Name: SINGLE UNIT 2065

SABRINA LEVEN  
PO BOX 2081  
DUMAS, TX 79029

Phone: (806) 934-4708

Fax: (806) 934-4708

Email: ma.agllc@gmail.com

Total Acres: 635.15

Please check all information and  
make corrections on the front of  
this document.

Notice: The District no longer  
accepts faxed copies from the  
supplying energy companies.  
Legible copies must accompany  
this report to be considered  
complete! The gas and electric  
companies no longer furnish the  
District with copies of your bills!

Section	Block	Survey	County
227	1-T	T&NO	DALLAM
227	1-T	T&NO	SHERMAN

2013 TOTAL ANNUAL GROUNDWATER PRODUCTION 813.13 ACRE-FEET (TOTAL FROM WORKSHEET(S))

Attach all required forms and supporting documentation as applicable:

Worksheet (pages attached to Annual Production Report)

1st page of nozzle pkg. that states GPM if not on file with the District or if re-nozzled

PivoTrac, GrowSmart, FieldNet, WagNet, or other irrigation system report for entire year

Monthly average head count for all 12 months for CAFOs and supporting documentation

12 months of gas or electric bills (Jan. 2013 - Dec. 2013)

I hereby certify that all of the information contained in this report is true and correct to the best of my knowledge.

Signature: \_\_\_\_\_

*Sabrina Leven*

SABRINA LEVEN

Date: 12-31-13

This report must be signed before it can be accepted as a completed report. All unsigned reports will be returned to the Owner or Agent and deemed incomplete and therefore non-compliant with completed report District Rules.

P.O. Box 795 | 603 East First | Dumas, TX 79029-0795 | (806) 935-6401 | Fax (806) 935-6633 | <http://www.northplainsgcd.org>

**PLEASE RETAIN A COPY FOR YOUR RECORDS**

# WELL REPORT 2013

## North Plains Groundwater Conservation District 2013 Annual Production Report Worksheet

Property ID: 2318

PROPERTY NAME: SINGLE UNIT 2065

PROPERTY ACRES: 635.15

SECTION: 227, BLOCK: 1-T, SURVEY: T&NO, COUNTY: SHERMAN

Type: Flow Meter

Model: SEAMETRICS

Serial #: 09111747

MeterID: 10539

1 - Enter Reading

2 - Initial Reading

3 - Subtotal(subtract 2 from 1)

Multiplied by the following

Total (Acre-feet)

11640.74

- 827.61

= 813.13

X

325851 divided by 325851

= 813.13

Type: Natural Gas

Model: WTG

Serial #: 910666

MeterID: 10964

1 - Enter Reading

2 - Initial Reading

3 - Subtotal(subtract 2 from 1)

Multiplied by the following

Total (Acre-feet)

~~\_\_\_\_\_~~

- 0.00

= ~~\_\_\_\_\_~~

X

.083

= ~~\_\_\_\_\_~~

meter is at pivot so gas usage is not needed

Signature: Sabrina Leven

Total All Rows (Acre-Feet):

813.13

Date: 12-31-13

# WELL REPORT 2013



## 2013 Annual Production Report

Completed Report and Associated  
Documentation Due March 1, 2014

Property ID: 2,063

For District Use Only	
Date Entered:	_____
Entered By:	_____

Property Name: SINGLE UNIT 1810

SABRINA LEVEN  
PO BOX 2081  
DUMAS, TX79029

Phone: (806) 934-4708

Fax: (806) 934-4708

Email: rna.agllc@gmail.com

Total Acres: 300.00

Please check all information and  
make corrections on the front of  
this document.

Notice: The District no longer  
accepts faxed copies from the  
supplying energy companies.  
Legible copies must accompany  
this report to be considered  
complete! The gas and electric  
companies no longer furnish the  
District with copies of your bills!

Section	Block	Survey	County
228	1-T	T&NO	SHERMAN

2013 TOTAL ANNUAL GROUNDWATER PRODUCTION 409.310 ACRE-FEET (TOTAL FROM WORKSHEET(S))

Attach all required forms and supporting documentation as applicable:

Worksheet (pages attached to Annual Production Report)

1st page of nozzle pkg. that states GPM if not on file with the District or if re-nozzled

PivoTrac, GrowSmart, FieldNet, WagNet, or other irrigation system report for entire year

Monthly average head count for all 12 months for CAFOs and supporting documentation

12 months of gas or electric bills (Jan. 2013 - Dec. 2013)

I hereby certify that all of the information contained in this report is true and correct to the best of my knowledge.

Signature: Sabrina Leven

SABRINA LEVEN

Date: 12-31-13

This report must be signed before it can be accepted as a completed report. All unsigned reports will be returned to the Owner or Agent and deemed incomplete and therefore non-compliant with completed report District Rules.

P.O. Box 795 | 603 East First | Dumas, TX 79029-0795 | (806) 935-6401 | Fax (806) 935-6633 | <http://www.northplainsgcd.org>

**PLEASE RETAIN A COPY FOR YOUR RECORDS**



# WELL REPORT 2013

## North Plains Groundwater Conservation District 2013 Annual Production Report Worksheet

Property ID: 2063

PROPERTY NAME: SINGLE UNIT 1810

PROPERTY ACRES: 300.00

SECTION: 228, BLOCK: 1-T, SURVEY: T&NO, COUNTY: SHERMAN

Type: Center Pivot Nozzle

Model: PIVOT TRAC

Serial #: G-1

MeterID: 915

1 - Enter Reading

2 - Initial Reading

3 - Subtotal(subtract 2 from 1)

Multiplied by the following

Total (Acre-feet)

2472.00

- 0.00

= 2472.00

X

900

GPM (Nozzle Package) X .000184

=

409.36

Signature: \_\_\_\_\_

*Sabrina Hewer*

Total All Rows (Acre-Feet):

409.36

Date: \_\_\_\_\_

12.31-13

# WELL REPORT 2013

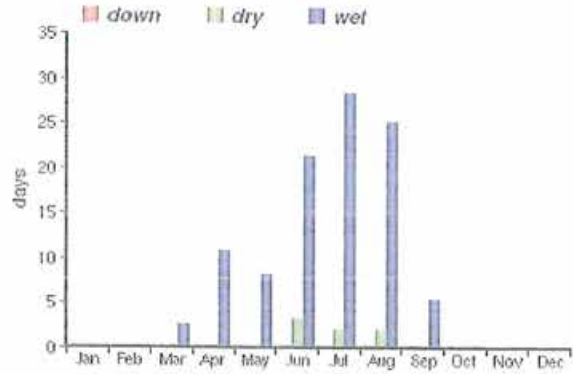


Legal: section 228  
 Report: 01 Jan 13 - 28 Dec 13  
 \*\* 700 kwhol 8.00 hours. 100 wat. 0.000000

status	description	days
w	pivot on / water on	52.1
W	pivot reverse / water on	47.4
WL	pivot reverse / water low pwr	7.2
o	pivot on / water off	4.2
o	pivot reverse / water off	1.0
o	pivot off / water off	241.5

1200 gpa on 235 acre at 94 % eff = 25.94 acre in  
 225 bpa yield/(25.94 acre in applied + )  
 0.00" rainfall = 8.7 bu/ac in  
 (total est irr. acre ft = 540.4' YTD)

Joe Reinart - R-Way Farms G1





# WELL REPORT 2013



## 2013 Annual Production Report

Completed Report and Associated  
Documentation Due March 1, 2014

Property ID: 2,035

For District Use Only	
Date Entered:	_____
Entered By:	_____

Property Name: SINGLE UNIT 1782

SABRINA LEVEN  
PO BOX 2081  
DUMAS, TX79029

Phone: (806) 934-4708

Fax: (806) 934-4708

Email: rna.agllc@gmail.com

Total Acres: 640.00

Please check all information and  
make corrections on the front of  
this document.

Notice: The District no longer  
accepts faxed copies from the  
supplying energy companies.  
Legible copies must accompany  
this report to be considered  
complete! The gas and electric  
companies no longer furnish the  
District with copies of your bills!

Section	Block	Survey	County
230	1-T	T&NO	SHERMAN

2013 TOTAL ANNUAL GROUNDWATER PRODUCTION 898.57 ACRE-FEET (TOTAL FROM WORKSHEET(S))

Attach all required forms and supporting documentation as applicable:

Worksheet (pages attached to Annual Production Report)

1st page of nozzle pkg. that states GPM if not on file with the District or if re-nozzled

PivoTrac, GrowSmart, FieldNet, WagNet, or other irrigation system report for entire year

Monthly average head count for all 12 months for CAFOs and supporting documentation

12 months of gas or electric bills (Jan. 2013 - Dec. 2013)

I hereby certify that all of the information contained in this report is true and correct to the best of my knowledge.

Signature: Sabrina Leven

Date: 12-31-13

SABRINA LEVEN

This report must be signed before it can be accepted as a completed report. All unsigned reports will be returned to the Owner or Agent and deemed incomplete and therefore non-compliant with completed report District Rules.

P.O. Box 795 | 603 East First | Dumas, TX 79029-0795 | (806) 935-6401 | Fax (806) 935-6633 | <http://www.northplainsgcd.org>

**PLEASE RETAIN A COPY FOR YOUR RECORDS**

# WELL REPORT 2013

## North Plains Groundwater Conservation District 2013 Annual Production Report Worksheet

Property ID: 2035

PROPERTY NAME: SINGLE UNIT 1782

PROPERTY ACRES: 640.00

SECTION: 230, BLOCK: 1-T, SURVEY: T&NO, COUNTY: SHERMAN

Type: Flow Meter

Model: SEAMETRICS

Serial #: 02127934

MeterID: 10515

1 - Enter Reading

2 - Initial Reading

3 - Subtotal(subtract 2 from 1)

Multiplied by the following

Total (Acre-feet)

1752.53 - 853.96 = 898.57 X

325851 divided by 325851

= 898.57

Signature: Sabrina Hewer

Total All Rows (Acre-Feet):

898.57

Date: 12-31-13

# WELL REPORT 2013



## 2013 Annual Production Report

Completed Report and Associated  
Documentation Due March 1, 2014

Property ID: 2,064

For District Use Only	
Date Entered:	_____
Entered By:	_____

Property Name: SINGLE UNIT 1811

SABRINA LEVEN  
PO BOX 2081  
DUMAS, TX 79029

Phone: (806) 934-4708

Fax: (806) 934-4708

Email: rna.agllc@gmail.com

Total Acres: 320.00

Please check all information and  
make corrections on the front of  
this document.

Notice: The District no longer  
accepts faxed copies from the  
supplying energy companies.  
Legible copies must accompany  
this report to be considered  
complete! The gas and electric  
companies no longer furnish the  
District with copies of your bills!

Section	Block	Survey	County
285	1-T	T&NO	SHERMAN

2013 TOTAL ANNUAL GROUNDWATER PRODUCTION 3162.96 ACRE-FEET (TOTAL FROM WORKSHEET(S))

Attach all required forms and supporting documentation as applicable:

Worksheet (pages attached to Annual Production Report)

1st page of nozzle pkg. that states GPM if not on file with the District or if re-nozzled

PivoTrac, GrowSmart, FieldNet, WagNet, or other irrigation system report for entire year

Monthly average head count for all 12 months for CAFOs and supporting documentation

12 months of gas or electric bills (Jan. 2013 - Dec. 2013)

I hereby certify that all of the information contained in this report is true and correct to the best of my knowledge.

Signature: Sabrina Leven

Date: 12-31-13

SABRINA LEVEN

This report must be signed before it can be accepted as a completed report. All unsigned reports will be returned to the Owner or Agent and deemed incomplete and therefore non-compliant with completed report District Rules.

P.O. Box 795 | 603 East First | Dumas, TX 79029-0795 | (806) 935-6401 | Fax (806) 935-6633 | <http://www.northplainsgcd.org>

**PLEASE RETAIN A COPY FOR YOUR RECORDS**

# WELL REPORT 2013

## North Plains Groundwater Conservation District 2013 Annual Production Report Worksheet

Property ID: 2064

PROPERTY NAME: SINGLE UNIT 1811

PROPERTY ACRES: 320.00

SECTION: 285, BLOCK: 1-T, SURVEY: T&NO, COUNTY: SHERMAN

Type: Flow Meter

Model: SEAMETRICS

Serial #: 12112191

MeterID: 10522

1 - Enter Reading

2 - Initial Reading

3 - Subtotal(subtract 2 from 1)

Multiplied by the following

Total (Acre-feet)

352.12

232.98

= 119.14 X

325851 divided by 325851

= 119.14

Type: Flow Meter

Model: SEAMETRICS

Serial #: 12112193

MeterID: 10523

1 - Enter Reading

2 - Initial Reading

3 - Subtotal(subtract 2 from 1)

Multiplied by the following

Total (Acre-feet)

409.38

165.56

= 243.82 X

325851 divided by 325851

= 243.82

Signature: Sabrina Steen

Total All Rows (Acre-Feet):

362.96

Date: 12-31-13





# WELL PERMITS

Dist. 2—Form No. 659 RLW

Original—District Office Copy

District File No. 1780

## NORTH PLAINS WATER CONSERVATION DISTRICT No. 2 REGISTRATION AND LOG OF WELL

INSTRUCTIONS: Fill out in quadruplicate. Submit all copies to County Committeeman for registration. (Please type or print.)

FOR USE OF COMMITTEEMEN	
Field Well No.	<u>S-566</u>
Date Received	_____
Size of Well	<u>8</u> in. Maximum Yield <u>1200</u> GPM

- Well Owner Mark Charles Address Box 401 Stratford, Texas
- Well located ~~xxxxxx~~ 3 miles S, ~~xxxxxx~~ 4 miles W of the town of Stratford, Texas
- County Sherman League \_\_\_\_\_
- ~~XXXX~~ NE<sup>1</sup>/<sub>4</sub> ~~XXXX~~ SW<sup>1</sup>/<sub>4</sub> Section 227 Block 1T Survey T&NO  
(CIRCLE ONE)
- ACTUAL LOCATION OF THIS WELL IS { 34 measured yards from N or ~~S~~ section line.  
846 measured yards from E or ~~W~~ section line.

### DRILLER'S LOG OF WELL

Method of Drilling: Rotary

FROM (FEET)	TO (FEET)	DESCRIPTION OF FORMATION MATERIAL	FROM (FEET)	TO (FEET)	DESCRIPTION OF FORMATION MATERIAL
0	25	Top Soil & Gletche			
25	145	Dr <del>y</del> sand			
145	220	Yellow clay			
220	260	Sandy clay			
260	290	Fine sand			
290	400	Good sand			
400	413	Red bed			

I hereby certify that this well was drilled by me (or under my supervision), and that each and all of the statements herein are true to the best of my knowledge and belief.

Driller Guy Edwards Address Stinnett, Texas Date Drilled March 14, 195<sup>64</sup>

### DESCRIPTION OF WELL

- Casing: new, used, or shop made. Diameter 16 in. Total length 413 ft.
- Casing perforations: from 260 ft to 400 ft. Size 5/32. Number per foot 16.
- Pump Column: Size 8 in. Total length 300 ft. Suction pipe: Size 8 in. Length 5 ft.
- Pump bowls: Size 12". Number of stages 5. Pump discharge pipe: Size 8 in.
- Depth to water level 270 ft. Pump discharge 1000 GPM. Pumping level: 275 ft.
- Power Unit: Electrical, Natural Gas, Butane, Other Natural Gas. Horsepower 110.

Signature Mark Charles OWNER OR AGENT TITLE ADDRESS

Final Completion of Well — Date 3-28, 1964

CR 1090

RECEIVED APR 7 1964

# WELL PERMIT - WELL #2

Dist. 2 Form No. 659 RLW

Original—District Office Copy

District File No. 4606

**FOR USE OF COMMITTEEMEN**  
 Field Well No. 1037  
 Date Received 5-26-67  
 Size of Well 8 in. Maximum Yield 1200 GPM

## NORTH PLAINS WATER CONSERVATION DISTRICT No. 2 REGISTRATION AND LOG OF WELL

INSTRUCTIONS: Fill out in quadruplicate. Submit all copies to County Committeeman for registration. (Please type or print.)

- Well Owner A. E. Cummings Address Stratford
- Well located \_\_\_\_\_ miles N, 3 1/2 miles S, \_\_\_\_\_ miles E, \_\_\_\_\_ miles W of the town of Stratford
- County Sherman League \_\_\_\_\_
- NW 1/4 NE 1/4 SW 1/4 SE 1/4 Section 230 Block 17 Survey T+ND  
(CIRCLE ONE)
- ACTUAL LOCATION OF THIS WELL IS { 597 measured yards from N or S section line.  
830 measured yards from E or W section line.

### DRILLER'S LOG OF WELL

Method of Drilling: Rotary

FROM (FEET)	TO (FEET)	DESCRIPTION OF FORMATION MATERIAL	FROM (FEET)	TO (FEET)	DESCRIPTION OF FORMATION MATERIAL
0	200	surface soil & caliche, clay and sand	455	485	sand & shell to red bed
200	211	sand	485	500	red bed
211	241	sand- 15ft clay			
241	272	sand			
272	302	clay with some sand			
302	333	sand with some clay			
333	363	sand with clay layers			
363	394	sand with clay			
394	424	sand			
424	<del>444</del> 455	sand med. to fine			

I hereby certify that this well was drilled by me (or under my supervision), and that each and all of the statements herein are true to the best of my knowledge and belief.

Driller M. Sawick Drilling Address Box 9271 Stratford Date Drilled 6-19 1967

### DESCRIPTION OF WELL

- Casing: new, used, or shop made. Diameter 16" x 3/4 in. Total length 495 ft.
- Casing perforations: from 215 ft to 495 ft. Size 3/16. Number per foot 12
- Pump Column: Size 8 in. Total length 340 ft. Suction pipe: Size 8 in. Length 10 ft.
- Pump bowls: Size 12. Number of stages 6. Pump discharge pipe: Size 8 in.
- Depth to water level 270232 ft. Pump discharge 1200 GPM. Pumping level: 270 ft.
- Power Unit: Electrical, Natural Gas, Butane, Other \_\_\_\_\_ Horsepower 90

Signature A. E. Cummings OWNER OR AGENT TITLE \_\_\_\_\_ ADDRESS \_\_\_\_\_

Final Completion of Well — Date 7-25, 1967

26# 2727

9-19-67

# WELL PERMIT - WELL #3

9 FRI 03:09 PM DB & E

FAX: 18062494111

SH-1986

ATTENTION OWNER: Confidentiality  
Privilege Notice on reverse side  
of Well Owner's copy (pink)

## State of Texas WELL REPORT

Texas Department of Licensing & Regulation  
P.O. Box 12157  
Austin, TX 78711  
512-463-7880

1) OWNER **JOE REINART** (Name) ADDRESS **HCR 4 BOX 44** **STRATFORD TX 79084**  
(Street or RFD) (City) (State) (Zip)

2) ADDRESS OF WELL'S LOCATION:  
County **SHERMAN** **3 MILES S & 3 W** **STRATFORD TX** Long. \_\_\_\_\_ Lat. \_\_\_\_\_  
(Street, RFD or other) (City) (State) (Zip) GRID # \_\_\_\_\_

3) TYPE OF WORK (Check):  
 New Well  Deepening  
 Reconditioning  Plugging

4) PROPOSED USE (Check):  Monitor  Environmental Soil Boring  Domestic  
 Industrial  Irrigation  Injection  Public Supply  De-watering  Testwell  
If Public Supply well, were plans submitted to the TNRCC?  Yes  No

5) \_\_\_\_\_

6) WELL LOG:  
Date Drilling: \_\_\_\_\_  
Started **1-2** 19 **99**  
Completed **1-3** 19 **99**

7) DRILLING METHOD (Check):  Driven  
 Air Rotary  Mud Rotary  Bored  
 Air Hammer  Cable Tool  Jetted  
 Other \_\_\_\_\_

From (ft.)	To (ft.)	Description and color of formation material
0	295	Overburden top soil, fine sand, & clay
295	400	Fine sand and clay
400	430	red clay
430	460	Red clay & little sand
460	550	Fine sand & clay
550	563	Red Bed

8) Borehole Completion (Check):  Open Hole  Straight Wall  
 Underreamed  Gravel Packed  Other \_\_\_\_\_  
If Gravel Packed give interval from **10** ft. to **563** ft.

CASING, BLANK PIPE, AND WELL SCREEN DATA:

Dia. (in.)	New or Used	Steel, Plastic, etc. Perf., Slotted, etc. Screen Mfg., if commercial	Setting (ft.)		Gage Casting Screen
			From	To	
16	NEW	PLAIN STEEL	0	281	.25
16	NEW	MILLSLOT	281	563	.25
16	NEW	PLAIN STEEL			.25

(Use reverse side of Well Owner's copy, if necessary)

13)  Well plugged within 48 hours

Casing left in well:		Cement/bentonite placed in well:		Sacks used:
From (ft)	To (ft)	From (ft)	To (ft)	

9) CEMENTING DATA  
Cemented from **0** ft. to **10** ft. No. of sacks used **16**  
\_\_\_\_\_ ft. to \_\_\_\_\_ ft. No. of sacks used \_\_\_\_\_

Method used **PUMP**

Cemented by \_\_\_\_\_

Distance to septic system field lines or other concentrated contamination \_\_\_\_\_ ft.

Method of verification of above distance \_\_\_\_\_

14) TYPE PUMP:  
 Turbine  Jet  Submersible  Cylinder  
 Other: \_\_\_\_\_

Depth to pump bowls, cylinder, jet, etc., **540** ft.

15) WELL TESTS:  
Type test:  Pump  Bailor  Jetted  Estimated  
Yield: **1360** gpm with **NOT TAKE** drawdown after \_\_\_\_\_ hrs

10) SURFACE COMPLETION  
 Specified Surface Slab Installed  
 Specified Steel Sleeve Installed  
 Pitless Adapter Used  
 Approved Alternative Procedure Used

11) WATER LEVEL  
Static level **295** ft. below land surface Date **1-5-99**  
Artesian Flow \_\_\_\_\_ gpm. Date \_\_\_\_\_

16) WATER QUALITY:  
Did you knowingly penetrate any strata which contained undesirable constituents?  
 Yes  No If yes, submit "REPORT OF UNDESIRABLE WATER"  
Type of water? \_\_\_\_\_ Depth of strata \_\_\_\_\_  
Was chemical analysis made?  Yes  No

12) PACKERS: Type \_\_\_\_\_ Depth \_\_\_\_\_  
none

I certify that I drilled this well (or the well was drilled under my direct supervision) and that each and all of the statements herein are true and correct. I understand that failure to complete items 1 thru 16 will result in the log(s) being returned for completion and resubmittal.

COMPANY NAME **DB & E & Burkett Drilling** WELL DRILLER'S LICENSE NO. **820WM**  
(Type or Print)

ADDRESS **P.O. BOX 1031** **DALHART TX 79022**  
(Street or RFD) (City) (State) (Zip)

(Signed) **L C BURKETT** (Signed) \_\_\_\_\_  
(Licensed Well Driller) (Registered Driller Trainee)

Please attach electric log, chemical analysis, and other pertinent information, if available.

# WELL PERMITS - WELL #4

SH-2084

Attention Owner: Confidentiality Privilege Notice on reverse side of owner's copy	<b>Texas Department of License and Regulation</b> Water Well Driller/Pump Installer Program P.O. Box 12157 Austin Texas 78711 (512)463-7880 Fax (512)463-8616 Toll free (800-803-9202 Email address: water.well@license.state.tx.us <b>WELL REPORT</b>	This form must be completed and filed with the department and owner within 60 days upon completion of the well.																																	
<b>A. WELL IDENTIFICATION AND LOCATION DATA</b>																																			
<b>1) OWNER</b>																																			
Name <b>Joe Reinart</b>	Address <b>HC 2 Box 44</b>	City <b>Stratford</b> State <b>TX</b> Zip <b>79084</b>																																	
<b>2) WELL LOCATION:</b>																																			
County <b>Sherman</b>	Physical Address <b>2 miles south &amp; 1 west</b>	City <b>of Stratford</b> State <b></b> Zip <b></b>																																	
<b>3) TYPE OF WORK (Check):</b>		Grid # <b>02-48-4</b>																																	
<input checked="" type="checkbox"/> New Well    Deepening <input type="checkbox"/> Reconditioning    Plugging		N																																	
<b>4) PROPOSED USE (Check):</b> Monitor    Environmental Soil Boring    Domestic <input type="checkbox"/> Industrial <input checked="" type="checkbox"/> Irrigation    Injection    Public Supply    De-watering    Testwell If Public Supply well, were plans submitted to the TNRCC?    Yes    No																																			
<b>6) Drilling Date</b>		X																																	
Started <u>10-09-01</u> 2001	<b>Diameter of Hole</b>																																		
Completed <u>10-12-01</u> 2001	<table border="1" style="width: 100%; border-collapse: collapse;"> <tr> <th>Dia. (in.)</th> <th>From (ft.)</th> <th>To (ft.)</th> </tr> <tr> <td style="text-align: center;">28</td> <td style="text-align: center;">Surface</td> <td style="text-align: center;">583</td> </tr> <tr> <td> </td> <td> </td> <td> </td> </tr> </table>		Dia. (in.)	From (ft.)	To (ft.)	28	Surface	583																											
Dia. (in.)	From (ft.)	To (ft.)																																	
28	Surface	583																																	
<b>7) Drill Method (Check):</b>																																			
<input checked="" type="checkbox"/> Air Rotary <input checked="" type="checkbox"/> Mud Rotary    Driven Bored <input type="checkbox"/> Air Hammer    Cable Tool    Jetted Other _____																																			
<table border="1" style="width: 100%; border-collapse: collapse;"> <tr> <th>From (ft.)</th> <th>To (ft.)</th> <th>Description and color of formation material</th> </tr> <tr> <td>0</td> <td>299</td> <td>Overburden top soil, fine-med sand, clay streaks</td> </tr> <tr> <td>299</td> <td>304</td> <td>Fine-med sand with brown clay &amp; sm gravel stringer</td> </tr> <tr> <td>304</td> <td>364</td> <td>Fine-med sand with brown clay stringers</td> </tr> <tr> <td>364</td> <td>394</td> <td>Fine-med sand with sandy brown clay</td> </tr> <tr> <td>394</td> <td>454</td> <td>Fine-med sand and red clay</td> </tr> <tr> <td>454</td> <td>485</td> <td>Fine-med sand, sandy brn clay, &amp; pink clay streaks</td> </tr> <tr> <td>485</td> <td>516</td> <td>Fine-med sand with clay and gravel stringers</td> </tr> <tr> <td>516</td> <td>548</td> <td>fine-med sand with clay stringers</td> </tr> <tr> <td>548</td> <td>568</td> <td>Fine Sand</td> </tr> <tr> <td>568</td> <td>583</td> <td>Red Bed</td> </tr> </table>		From (ft.)	To (ft.)	Description and color of formation material	0	299	Overburden top soil, fine-med sand, clay streaks	299	304	Fine-med sand with brown clay & sm gravel stringer	304	364	Fine-med sand with brown clay stringers	364	394	Fine-med sand with sandy brown clay	394	454	Fine-med sand and red clay	454	485	Fine-med sand, sandy brn clay, & pink clay streaks	485	516	Fine-med sand with clay and gravel stringers	516	548	fine-med sand with clay stringers	548	568	Fine Sand	568	583	Red Bed	<b>8) Borehole Completion:</b> Open Hole    Straight Wall <input type="checkbox"/> Underreamed <input checked="" type="checkbox"/> Gravel Packed    Other _____ If Gravel Packed give interval from <u>10</u> ft. to <u>583</u> ft.
From (ft.)	To (ft.)	Description and color of formation material																																	
0	299	Overburden top soil, fine-med sand, clay streaks																																	
299	304	Fine-med sand with brown clay & sm gravel stringer																																	
304	364	Fine-med sand with brown clay stringers																																	
364	394	Fine-med sand with sandy brown clay																																	
394	454	Fine-med sand and red clay																																	
454	485	Fine-med sand, sandy brn clay, & pink clay streaks																																	
485	516	Fine-med sand with clay and gravel stringers																																	
516	548	fine-med sand with clay stringers																																	
548	568	Fine Sand																																	
568	583	Red Bed																																	
<b>CASING, BLANK PIPE, AND WELL SCREEN DATA:</b>																																			
		<table border="1" style="width: 100%; border-collapse: collapse;"> <tr> <th rowspan="2">Dia. (in.)</th> <th rowspan="2">New or Used</th> <th rowspan="2">Steel, Plastic, etc. Perf., Slotted, etc. Screen Mfg., if commercial</th> <th colspan="2">Setting (ft.)</th> <th rowspan="2">Gage Casting Screen</th> </tr> <tr> <th>From</th> <th>To</th> </tr> <tr> <td>16</td> <td>NEW</td> <td>PLAIN STEEL</td> <td>0</td> <td>286</td> <td>.25</td> </tr> <tr> <td>16</td> <td>NEW</td> <td>MILLSLOT</td> <td>286</td> <td>567</td> <td>.25</td> </tr> <tr> <td>16</td> <td>NEW</td> <td>PLAIN STEEL</td> <td>567</td> <td>583</td> <td>.25</td> </tr> </table>	Dia. (in.)	New or Used	Steel, Plastic, etc. Perf., Slotted, etc. Screen Mfg., if commercial	Setting (ft.)		Gage Casting Screen	From	To	16	NEW	PLAIN STEEL	0	286	.25	16	NEW	MILLSLOT	286	567	.25	16	NEW	PLAIN STEEL	567	583	.25							
Dia. (in.)	New or Used	Steel, Plastic, etc. Perf., Slotted, etc. Screen Mfg., if commercial				Setting (ft.)			Gage Casting Screen																										
			From	To																															
16	NEW	PLAIN STEEL	0	286	.25																														
16	NEW	MILLSLOT	286	567	.25																														
16	NEW	PLAIN STEEL	567	583	.25																														
<b>9) CEMENTING DATA</b>																																			
Cemented from <u>0</u> ft. to <u>10</u> ft.    No. of sacks used <u>16</u> _____ ft. to _____ ft.    No. of sacks used _____ Method used <u>PUMP</u> Cemented by _____ Distance to septic system field lines or other concentrated contamination <u>N/A</u> ft. Method of verification of above distance <u>N/A</u>																																			
<b>13) Plugged</b>																																			
Well plugged within 48 hours																																			
Casing left in well:	Cement/bentonite placed in well:	Sacks used:																																	
From (ft) To (ft)	From (ft) To (ft)																																		
<b>14) TYPE PUMP:</b>																																			
<input checked="" type="checkbox"/> Turbine    Jet    Submersible    Cylinder Other: _____ Depth to pump bowls, cylinder, jet, etc. <u>540</u> ft.																																			
<b>15) WELL TESTS:</b>																																			
Type test: <input checked="" type="checkbox"/> Pump    Bailer    Jetted    Estimated																																			
Yield: <u>800</u> gpm with _____ ft. drawdown after _____ hrs																																			
<b>16) WATER QUALITY:</b>																																			
Did you knowingly penetrate any strata which contained undesirable constituents? Yes <input type="checkbox"/> No <input checked="" type="checkbox"/> If yes, did you submit "REPORT OF UNDESIRABLE WATER" Type of water? _____ Depth of strata _____ Was chemical analysis made?    Yes    No																																			
Company or individual's Name (type or print) <b>D B &amp; E</b>		Lic. No. 3269W1																																	
Address <b>PO Box 1525</b>	City <b>Dalhart</b>	State <b>TEXAS</b> Zip <b>79022</b>																																	
Signature Jay Fixsen	Signature	Date																																	
Licensed Driller/Pump Installer	Apprentice	Date																																	

# WELL PERMITS - WELL #5

SH-2060

Send original copy by certified mail to: **TDLR, P.O. Box 12157, Austin, TX 78711**

State of Texas <b>WELL REPORT</b>				Texas Department of Licensing & Regulation P.O. Box 12157 Austin, TX 78711 512-483-7880			
1) OWNER <b>Joe Reinart</b> <small>(Name)</small>		ADDRESS <b>HCR 4 Box 44</b> <small>(Street or RFD)</small>		<b>Stratford</b> <small>(City)</small>	<b>TX 79084</b> <small>(State) (Zip)</small>		
2) ADDRESS OF WELL'S LOCATION: County <b>Sherman</b> <b>3 miles South 4 W</b> of <b>Stratford</b> <b>TX</b> <small>(Street, RFD or other) (City) (State) (Zip)</small>				Long. _____	Lat. _____		
3) TYPE OF WORK (Check): <input checked="" type="checkbox"/> New Well <input type="checkbox"/> Deepening <input type="checkbox"/> Reconditioning <input type="checkbox"/> Plugging		4) PROPOSED USE (Check): <input type="checkbox"/> Monitor <input type="checkbox"/> Environmental Soil Boring <input type="checkbox"/> Domestic <input type="checkbox"/> Industrial <input checked="" type="checkbox"/> Irrigation <input type="checkbox"/> Injection <input type="checkbox"/> Public Supply <input type="checkbox"/> De-watering <input type="checkbox"/> Testwell <small>If Public Supply well, were plans submitted to the TNRC?    <input type="checkbox"/> Yes    <input type="checkbox"/> No</small>		5) _____ X			
6) WELL LOG: Date Drilling: Started <b>4-27</b> 20 <b>00</b> Completed <b>4-28</b> 20 <b>00</b>		DIAMETER OF HOLE Dia. (in.)    From (ft.)    To (ft.) <b>28</b> Surface <b>560</b>		7) DRILLING METHOD (Check): <input type="checkbox"/> Driven <input type="checkbox"/> Air Rotary <input checked="" type="checkbox"/> Mud Rotary <input type="checkbox"/> Bored <input type="checkbox"/> Air Hammer <input type="checkbox"/> Cable Tool <input type="checkbox"/> Jetted <input type="checkbox"/> Other _____			
From (ft.)    To (ft.)    Description and color of formation material		8) Borehole Completion (Check): <input type="checkbox"/> Open Hole <input type="checkbox"/> Straight Wall <input type="checkbox"/> Underreamed <input checked="" type="checkbox"/> Gravel Packed <input type="checkbox"/> Other _____ If Gravel Packed give interval from <b>10</b> ft. to <b>560</b> ft.					
0      275      Overburden top soil, fine-med sand clay & gravel stringers		CASING, BLANK PIPE, AND WELL SCREEN DATA:					
275      334      Fine-med sand		Dia. (in.)    New or Used    Steel, Plastic, etc. Perf., Slotted, etc. Screen Mfg., if commercial		Setting (ft.)		Gage Casting Screen	
334      394      Fine-med sand w/few clay stringers				From	To		
394      425      Fine-med sand		16	NEW	PLAIN STEEL	0	268	.25
425      455      Fine-med sand, sandstone, clay & gravel		16	NEW	MILLSLOT	268	545	.25
455      485      Fine sand, sandstone & clay stringers		16	NEW	PLAIN STEEL	545	560	.25
485      516      Fine - med sand							
516      537      Fine-coarse sand, red clay streaks							
537      560      Red bed							
13) <input type="checkbox"/> Well plugged within 48 hours		9) CEMENTING DATA Cemented from <b>0</b> ft. to <b>10</b> ft.    No. of sacks used <b>16</b>					
Casing left in well:    Cement/bentonite placed in well:    Sacks used:		Method used <b>PUMP</b>					
From (ft)    To (ft)    From (ft)    To (ft)		Cemented by _____					
		Distance to septic system field lines or other concentrated contamination <b>N/A</b> ft.					
		Method of verification of above distance <b>N/A</b>					
14) TYPE PUMP: <input checked="" type="checkbox"/> Turbine <input type="checkbox"/> Jet <input type="checkbox"/> Submersible <input type="checkbox"/> Cylinder <input type="checkbox"/> Other: _____ Depth to pump bowls, cylinder, jet, etc., <b>500</b> ft.		10) SURFACE COMPLETION <input type="checkbox"/> Specified Surface Slab Installed <input type="checkbox"/> Specified Steel Sleeve Installed <input type="checkbox"/> Pitless Adapter Used <input checked="" type="checkbox"/> Approved Alternative Procedure Used					
15) WELL TESTS: Type test: <input checked="" type="checkbox"/> Pump <input type="checkbox"/> Bailer <input type="checkbox"/> Jetted <input type="checkbox"/> Estimated Yield: <b>704</b> gpm with _____ ft. drawdown after _____ hrs		11) WATER LEVEL Static level <b>275</b> ft. below land surface    Date <b>5-6-00</b> Artesian Flow _____ gpm.    Date _____					
16) WATER QUALITY: Did you knowingly penetrate any strata which contained undesirable constituents? <input type="checkbox"/> Yes <input checked="" type="checkbox"/> No    If yes, submit "REPORT OF UNDESIRABLE WATER" Type of water? _____    Depth of strata _____ Was chemical analysis made? <input type="checkbox"/> Yes <input type="checkbox"/> No		12) PACKERS:    Type    Depth <b>NONE</b>					
I certify that I drilled this well (or the well was drilled under my direct supervision) and that each and all of the statements herein are true and correct. I understand that failure to complete items 1 thru 16 will result in the log(s) being returned for completion and resubmittal.							
COMPANY NAME <b>DB &amp; E</b> <small>(Type or Print)</small>		WELL DRILLER'S LICENSE NO. <b>53186LPTW</b>					
ADDRESS <b>P. O. Box 1031</b> <small>(Street or RFD)</small>		<b>DALHART</b> <small>(City)</small>		<b>TX</b> <small>(State)</small>	<b>79022</b> <small>(Zip)</small>		
(Signed) <b>Jason Marquez</b> <small>(Licensed Well Driller)</small>		(Signed) _____		(Registered Driller Trainee)			

# WELL PERMITS - WELL #6

SH-2046

1) OWNER <u>R Way Farms</u> ADDRESS <u>HCR 4 Box 44</u> <u>Stratford</u> TX <u>79084</u> <small>(Name) (Street or RFD) (City) (State) (Zip)</small>	
2) ADDRESS OF WELL'S LOCATION: County <u>Sherman</u> <u>3 Miles S &amp; 4 W</u> of <u>Stratford</u> Tx GRID # <u>02-47-6</u> <small>(Street, RFD or other) (City) (State) (Zip) Lat. Lon.</small>	
3) TYPE OF WORK (Check): <input checked="" type="checkbox"/> New Well <input type="checkbox"/> Deepening <input type="checkbox"/> Reconditioning <input type="checkbox"/> Plugging	4) PROPOSED USE (Check): <input type="checkbox"/> Monitor <input type="checkbox"/> Environmental Soil Boring <input type="checkbox"/> Domestic <input type="checkbox"/> Industrial <input checked="" type="checkbox"/> Irrigation <input type="checkbox"/> Injection <input type="checkbox"/> Public Supply <input type="checkbox"/> De-watering <input type="checkbox"/> Testwell If Public Supply well, were plans submitted to the TNRCC? <input type="checkbox"/> Yes <input type="checkbox"/> No
6) WELL LOG: Date Drilling: Started <u>2-29</u> 20 <u>00</u> Completed <u>3-2</u> 20 <u>00</u>	7) DRILLING METHOD (Check): <input type="checkbox"/> Driven <input type="checkbox"/> Air Rotary <input checked="" type="checkbox"/> Mud Rotary <input type="checkbox"/> Bored <input type="checkbox"/> Air Hammer <input type="checkbox"/> Cable Tool <input type="checkbox"/> Jetted <input type="checkbox"/> Other _____
5) _____	
8) Borehole Completion (Check): <input type="checkbox"/> Open Hole <input type="checkbox"/> Straight Wall <input type="checkbox"/> Underreamed <input checked="" type="checkbox"/> Gravel Packed <input type="checkbox"/> Other _____ If Gravel Packed give interval from <u>10</u> ft. to <u>563</u> ft.	
9) CEMENTING DATA Cemented from <u>0</u> ft. to <u>10</u> ft. No. of sacks used <u>16</u> _____ ft. to _____ ft. No. of sacks used _____	
10) SURFACE COMPLETION <input type="checkbox"/> Specified Surface Slab Installed <input type="checkbox"/> Specified Steel Sieve Installed <input type="checkbox"/> Pitless Adapter Used <input checked="" type="checkbox"/> Approved Alternative Procedure Used	
11) WATER LEVEL Static level <u>297</u> ft. below land surface Date <u>3-7-00</u> Artesian Flow _____ gpm. Date _____	
12) PACKERS: Type _____ Depth _____ NONE	
13) <input type="checkbox"/> Well plugged within 48 hours Casing left in well: _____ Cement/bentonite placed in well: _____ Sacks used: _____ From (ft) To (ft) From (ft) To (ft)	
14) TYPE PUMP: <input checked="" type="checkbox"/> Turbine <input type="checkbox"/> Jet <input type="checkbox"/> Submersible <input type="checkbox"/> Cylinder <input type="checkbox"/> Other: _____ Depth to pump bowls, cylinder, jet, etc., <u>540</u> ft.	
15) WELL TESTS: Type test: <input checked="" type="checkbox"/> Pump <input type="checkbox"/> Bailer <input type="checkbox"/> Jetted <input type="checkbox"/> Estimated Yield: <u>1030</u> gpm with _____ ft. drawdown after _____ hrs	
16) WATER QUALITY: Did you knowingly penetrate any strata which contained undesirable constituents? <input type="checkbox"/> Yes <input checked="" type="checkbox"/> No If yes, submit "REPORT OF UNDESIRABLE WATER" Type of water? _____ Depth of strata _____ Was chemical analysis made? <input type="checkbox"/> Yes <input type="checkbox"/> No	
I certify that I drilled this well (or the well was drilled under my direct supervision) and that each and all of the statements herein are true and correct. I understand that failure to complete items 1 thru 16 will result in the log(s) being returned for completion and resubmittal.	
COMPANY NAME <u>D B &amp; E</u> WELL DRILLER'S LICENSE NO. <u>53185W</u> <small>(Type or Print)</small>	
ADDRESS <u>P. O. Box 1031</u> <u>DALHART</u> TX <u>79022</u> <small>(Street or RFD) (City) (State) (Zip)</small>	
(Signed) <u>Aaron Castillo</u> (Licensed Well Driller)	(Signed) _____ (Registered Driller Trainee)

# WELL PERMIT - WELL #7

Dist. 2 Form No. 659 RLW

Original—District Office Copy

District File No. 6381

FOR USE OF COMMITTEEMEN

Field Well No. S-1566  
 Date Received February 11, 1976  
 Size of Well 8 in. Maximum Yield 1200 GPM

## NORTH PLAINS WATER CONSERVATION DISTRICT No. 2 REGISTRATION AND LOG OF WELL

INSTRUCTIONS: Fill out in quadruplicate. Submit all copies to County Committeeman for registration. (Please type or print.)

- Well Owner Mr. and Mrs. M. C. Baldwin Address Route 1, Box 12M, Colby, Kansas 67701
- Well located ~~XXXXX~~ 2 miles S, ~~XXXXX~~ 4 1/2 miles W of the town of Stratford, Texas
- County Sherman League \_\_\_\_\_
- NW 1/4 ~~XXXXXXXXXXXXXX~~ Section 227 Block 1T Survey T&NO  
(CIRCLE ONE)
- ACTUAL LOCATION OF THIS WELL IS {  
 \_\_\_\_\_ 34 \_\_\_\_\_ measured yards from N ~~XXXX~~ section line.  
 \_\_\_\_\_ 834 \_\_\_\_\_ measured yards from ~~XXXX~~ W section line.

### DRILLER'S LOG OF WELL

Method of Drilling: Rotary

FROM (FEET)	TO (FEET)	DESCRIPTION OF FORMATION MATERIAL	FROM (FEET)	TO (FEET)	DESCRIPTION OF FORMATION MATERIAL
0	280	Surface	480	534	Fine sand w/clay strips
280	300	Med sand & gravel w/clay strips			
300	315	Fine sand & sandy clay	534	538	Hard fine sand & red clay
		w/clay strips	538	560	Red clay
315	351	Med sand w/clay strips			
351	371	Fine sand & sandy clay			
371	400	Fine sand w/clay strips			
400	441	Brown clay			
441	450	Brown clay & small gravel			
450	480	Conglomerated sand, gravel, hard clay			

I hereby certify that this well was drilled by me (or under my supervision), and that each and all of the statements herein are true to the best of my knowledge and belief.

Driller W.D. Jones Drlg. Co., Inc Address Box 817, Dumas, TX Date Drilled 1-19 19 76

### DESCRIPTION OF WELL

- Casing: new, used, or shop made. Diameter 16 in. Total length 550.05 ft.
- Casing perforations: from 300 ft to 540 ft. Size .050. Number per foot 128.
- Pump Column: Size 8 in. Total length 420 ft. Suction pipe: Size 8 in. Length 3 ft.
- Pump bowls: Size 12 LKM. Number of stages 7. Pump discharge pipe: Size 8 in.
- Depth to water level ~~XXX~~ 280 ft. Pump discharge 1120 GPM. Pumping level: 349 ft.  
1000
- Power Unit: Electrical, Natural Gas, Butane, Other. Horsepower 147.

Signature \_\_\_\_\_ OWNER OR AGENT TITLE ADDRESS

Final Completion of Well — Date \_\_\_\_\_, 19 \_\_\_\_.

*refund CB # 4439  
 2-13-76*





# WELL PERMIT - WELL #9

Oct. 22. 2008 5:43PM LT Drilling 006  
Well Report: Tracking #:138339

No. 7046 Pa. P. 1/32

SH-2337

## STATE OF TEXAS WELL REPORT for Tracking #138339

Owner:	Jay & Kelly Willard	Owner Well #:	#1 Sec 227
Address:	13045 FM 807 Dalhart, TX 79022	Grid #:	02-47-9
Well Location:	Sec 227, Blk 1T, T&NO Stratford, TX 79084	Latitude:	36° 17' 29" N
Well County:	Sherman	Longitude:	102° 09' 32" W
Elevation:	No Data	GPS Brand Used:	No Data
Type of Work:	New Well	Proposed Use:	Irrigation

Drilling Date: Started: 2/21/2008  
Completed: 2/22/2008

Diameter of Hole: Diameter: 25 in From Surface To 601 ft

Drilling Method: Reverse Circulation

Borehole Completion: Gravel Packed From: 20 ft to 601 ft  
Gravel Pack Size: 50/50

Annular Seal Data: 1st Interval: From 0 ft to 20 ft with 40 cement (#sacks and material)  
2nd Interval: No Data  
3rd Interval: No Data  
Method Used: Truck mixed  
Cemented By: LT Drilling Company  
Distance to Septic Field or other Concentrated Contamination: None obsrvd ft  
Distance to Property Line: No Data  
Method of Verification: Estimated  
Approved by Variance: No Data

Surface Completion: No Data

Water Level: Static level: 302 ft. below land surface on 2/22/2008  
Artesian flow: No Data

Packers: No Data

Plugging Info: Casing or Cement/Bentonite left in well: No Data

Type Of Pump: No Data

Well Tests: No Data

Water Quality: Type of Water: No Data  
Depth of Strata: No Data  
Chemical Analysis Made: No  
Did the driller knowingly penetrate any strata which contained undesirable constituents: No

Certification Data: The driller certified that the driller drilled this well (or the well was drilled under the driller's direct supervision) and that each and all of the statements herein are true and correct. The driller understood that failure to complete the required items will result in the log(s) being returned for completion and resubmittal.

Company Information: LT Drilling Company  
PO Box 784

# WELL PERMIT - WELL #10

FEB-05-03 WED 08:07 AM

DB & E

FAX: 18062494151

PAGE 1

SH-2150

<b>Attention Owner:</b> Confidentiality Privilege Notice on reverse side of owner's copy		<b>Texas Department of License and Regulation</b> Water Well Driller/Pump Installer Program P.O. Box 12157 Austin Texas 78711 (512)463-7880 Fax (512)463-8616 Toll free (800-803-9202 Email address: <a href="mailto:water.well@license.state.tx.us">water.well@license.state.tx.us</a> <b>WELL REPORT</b>				This form must be completed and filed with the department and owner within 60 days upon completion of the well.			
<b>A. WELL IDENTIFICATION AND LOCATION DATA</b>									
<b>1) OWNER</b>									
Name		Address		City	State	Zip			
Joe Reinart		HC 2 Box 44		Stratford	TX	79084			
<b>2) WELL LOCATION</b>									
County		Physical Address		City	State	Zip			
Sherman		6 miles south & 3 1/2 west		Stratford	TX				
<b>3) TYPE OF WORK (Check):</b>		Lat		Long		Grid #			
<input checked="" type="checkbox"/> New Well <input type="checkbox"/> Deepening <input type="checkbox"/> <input type="checkbox"/> Plugging		<b>4) PROPOSED USE (Check):</b> <input type="checkbox"/> Monitor <input type="checkbox"/> Environmental Soil Boring <input type="checkbox"/> Domestic <input type="checkbox"/> Industrial <input checked="" type="checkbox"/> Irrigation <input type="checkbox"/> Injection <input type="checkbox"/> Public Supply <input type="checkbox"/> De-watering <input type="checkbox"/> Testwell If Public Supply well, were plans submitted to the TNRCC? <input type="checkbox"/> Yes <input type="checkbox"/> No				5) N			
<b>6) Drilling Date</b>		<b>Diameter of Hole</b>		<b>7) Drill Method (Check):</b>					
Started <u>11-11</u> 2002		Dia. (in.)    From (ft.)    To (ft.)		<input type="checkbox"/> Air Rotary <input checked="" type="checkbox"/> Mud Rotary <input type="checkbox"/> Bored <input type="checkbox"/> Air Hammer <input type="checkbox"/> Cable Tool <input type="checkbox"/> Jetted <input type="checkbox"/> Other _____					
Completed <u>11-18</u> 2002		28                  Surface                  564							
<b>From (ft.) To (ft.)</b>		<b>Description and color of formation material</b>		<b>8) Borehole Completion:</b> <input type="checkbox"/> Open Hole <input type="checkbox"/> Straight Wall					
0                  283		Overburden top soil, caliche clay & rock, sandy clay, lt brown clay, brown sandy clay, Fine-coarse sand with gravel & clay streaks		<input type="checkbox"/> Underreamed <input checked="" type="checkbox"/> Gravel Packed <input type="checkbox"/> Other _____ If Gravel Packed give interval from <u>10</u> ft. to <u>564</u> ft.					
283                  304		Med-coarse sand /occ gravel & clay streaks		<b>CASING, BLANK PIPE, AND WELL SCREEN DATA:</b>					
304                  335		Fine-med sand w/br & pink clay streaks		Dia. (in.)	New or Used	Steel, Plastic, etc. Perf., Slotted, etc. Screen Mig., if commercial	Setting (ft.)		Gage Casing Screen
335                  349		Fine-med sand					From	To	
349                  364		Pinkish red clay		12	NEW	PLAIN STEEL	0	350	.25
364                  394		Pinish red clay w/sand & gravel streaks		12	NEW	MILLSLOT	35	551	.25
394                  449		Red & blue clay		12	NEW	PLAIN STEEL	551	564	.25
449                  516		Fine dirty sand w/occ clay streaks							
516                  553		Fine dirty sand and light clay		<b>9) CEMENTING DATA</b>					
553                  564		Red Bed		Cemented from <u>0</u> ft. to <u>10</u> ft    No. of sacks used <u>16</u>					
				ft. to _____ ft.    No. of sacks used _____					
<b>13) Plugged</b> <input type="checkbox"/> Well plugged within 48 hours		<b>Casing left in well:</b>		<b>Cement/bentonite placed in well:</b>		<b>Sacks used:</b>		<b>Method used</b>	
From (ft) To (ft)		From (ft) To (ft)		From (ft) To (ft)		Sacks used		PUMP	
								Cemented by _____	
								Distance to septic system field lines or other concentrated contamination <u>N/A</u> ft.	
								Method of verification of above distance <u>N/A</u>	
<b>14) TYPE PUMP:</b>		<b>15) WELL TESTS:</b>		<b>10) SURFACE COMPLETION</b>					
<input checked="" type="checkbox"/> Turbine <input type="checkbox"/> Jet <input type="checkbox"/> Submersible <input type="checkbox"/> Cylinder <input type="checkbox"/> Other _____ Depth to pump bowls, cylinder, jet, etc., <u>540</u> ft.		Type test: <input checked="" type="checkbox"/> Pump <input type="checkbox"/> Bailor <input type="checkbox"/> Jetted <input type="checkbox"/> Estimated Yield: <u>780</u> gpm with _____ ft. drawdown after _____ hrs		<input type="checkbox"/> Specified Surface Slab Installed <input type="checkbox"/> Specified Steel Sleeve Installed <input type="checkbox"/> Pitless Adapter Used <input checked="" type="checkbox"/> Approved Alternative Procedure Used					
<b>16) WATER QUALITY:</b>		Did you knowingly penetrate any strata which contained undesirable constituents?		<b>11) WATER LEVEL</b>					
<input type="checkbox"/> Yes <input checked="" type="checkbox"/> No    If yds, did you submit *REPORT OF UNDESIRABLE WATER* Type of water? _____ Depth of strata _____ Was chemical analysis made? <input type="checkbox"/> Yes <input type="checkbox"/> No				Static level <u>283</u> ft. below land surface    Date <u>11-20-02</u> Artesian Flow _____ gpm.    Date _____					
				<b>12) PACKERS:</b> Type _____ Depth _____					
				NONE					
Company or individual's Name (type or print)				D B & E		Lic. No. 3269W1			
Address		City		State		Zip			
PO Box 1525		Dalhart		TEXAS		79022			
Signature		Signature							
Jay Fixsen		John Hranich							
Licensed Driller/Pump Installer		Date		Apprentice		Date			

# WELL PERMITS

Oct. 22. 2008 5:43PM LT Drilling 006  
well report. Tracking #: 138339

No. 7046 Page 2/32

Sunray , TX 79086  
Driller License Number: 2366  
Licensed Well Driller Signature: Randal James Taylor  
Registered Driller Apprentice Signature: No Data  
Apprentice Registration Number: No Data  
Comments: No Data

## IMPORTANT NOTICE FOR PERSONS HAVING WELLS DRILLED CONCERNING CONFIDENTIALITY

TEX. OCC. CODE Title 12, Chapter 1901.251, authorizes the owner (owner or the person for whom the well was drilled) to keep information in Well Reports confidential. The Department shall hold the contents of the well log confidential and not a matter of public record if it receives, by certified mail, a written request to do so from the owner.

Please include the report's Tracking number (Tracking #138339) on your written request.

Texas Department of Licensing & Regulation  
P.O. Box 12157  
Austin, TX 78711  
(512) 463-7880

### DESC. & COLOR OF FORMATION MATERIAL

From (ft)	To (ft)	Description
0	60	Surface top soil to brown clay & sandy clay strips
60	300	Sand w/minor clay strips
300	400	Med fine sand w/sandstone & clay strips to red clay
400	500	Fine & med fine sand w/sandstone & clay strips
500	601	Fine & med fine sand w/sandstone strips to red clay & shale

### CASING, BLANK PIPE & WELL SCREEN DATA

Dia.	New/Used	Type	Setting From/To
16 N	Blank steel	.250 +1	- 332
16 N	.100 x 104	slotted steel	332 - 601

# IRRIGATION SUMMARY

## Irrigation System Improvements

The subject property is improved with five center pivot irrigation systems. These systems are each in operating condition and provide irrigation water to 1,471.4 acres of the subject property. The table below provides a summary of the systems located on the property. Following is a map showing the location of each of these systems.

Irrigation System Summary

Pivot #	Manufacturer	Est. Age/ Machine Hrs.	Tire Size	Flow Setting	Coverage (Est. Ac.)
1	Valley	15 / N.A.	38"	1,700	492.7
2	Zimmatic	13 /29,632	24"	1,050	238.4
3	Zimmatic	16 / N.A.	24"	1,900	494.2
4	Valley	2/3,392	38"	725*	122.8
5	Reinke	12 / N.A.	24"/38"	800*	123.3
Totals				5,450*	1,471

\*Pivots 4 and 5 share Well Nos. 11 and 12. Only one of the pivots can run at a time from these two wells which produce approximately 800 gpm.

# IRRIGATION SUMMARY

PIVOT LOCATION MAP



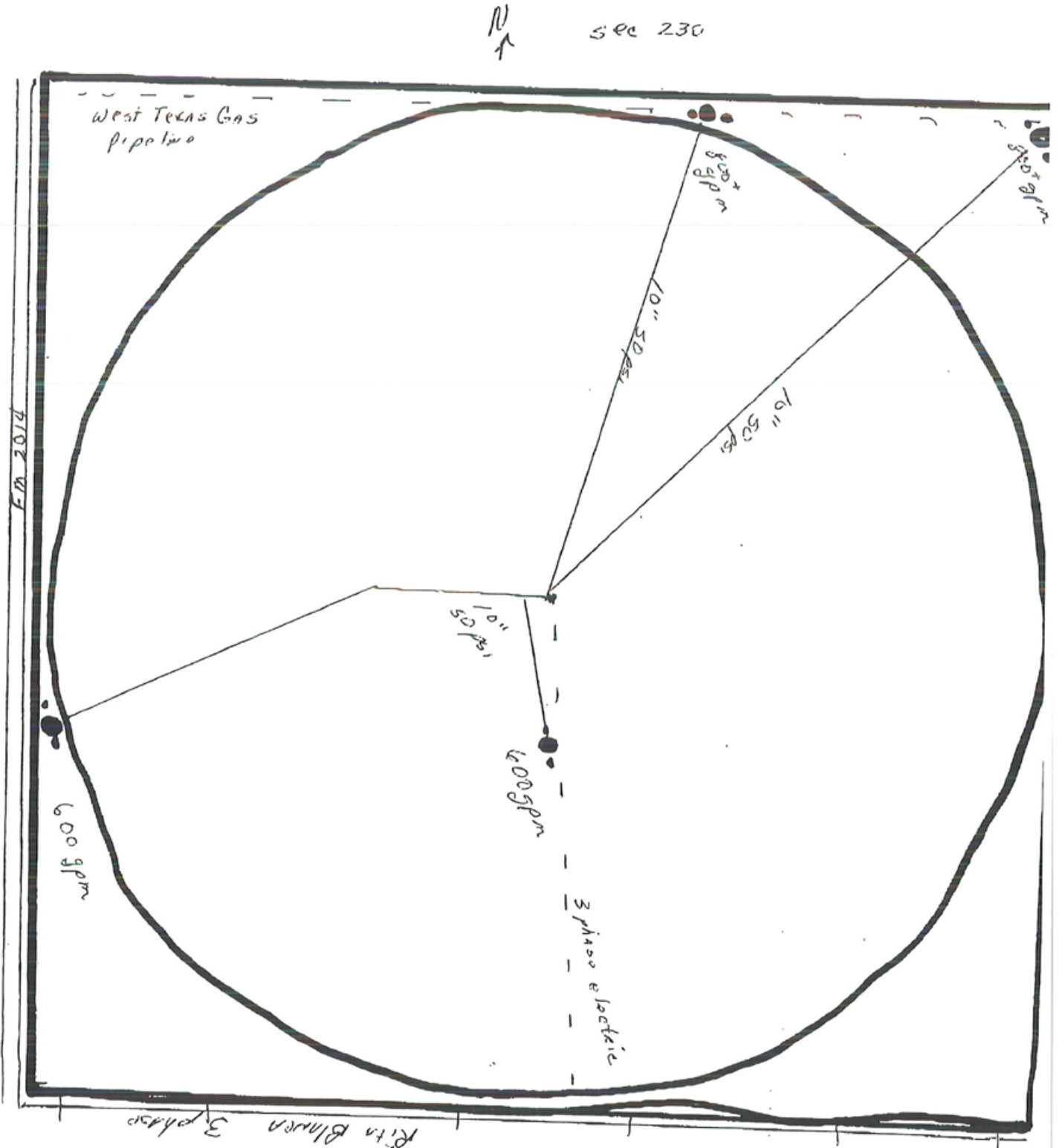
# IRRIGATION SUMMARY

Apr 06 06 02:22p

Joe Reinart

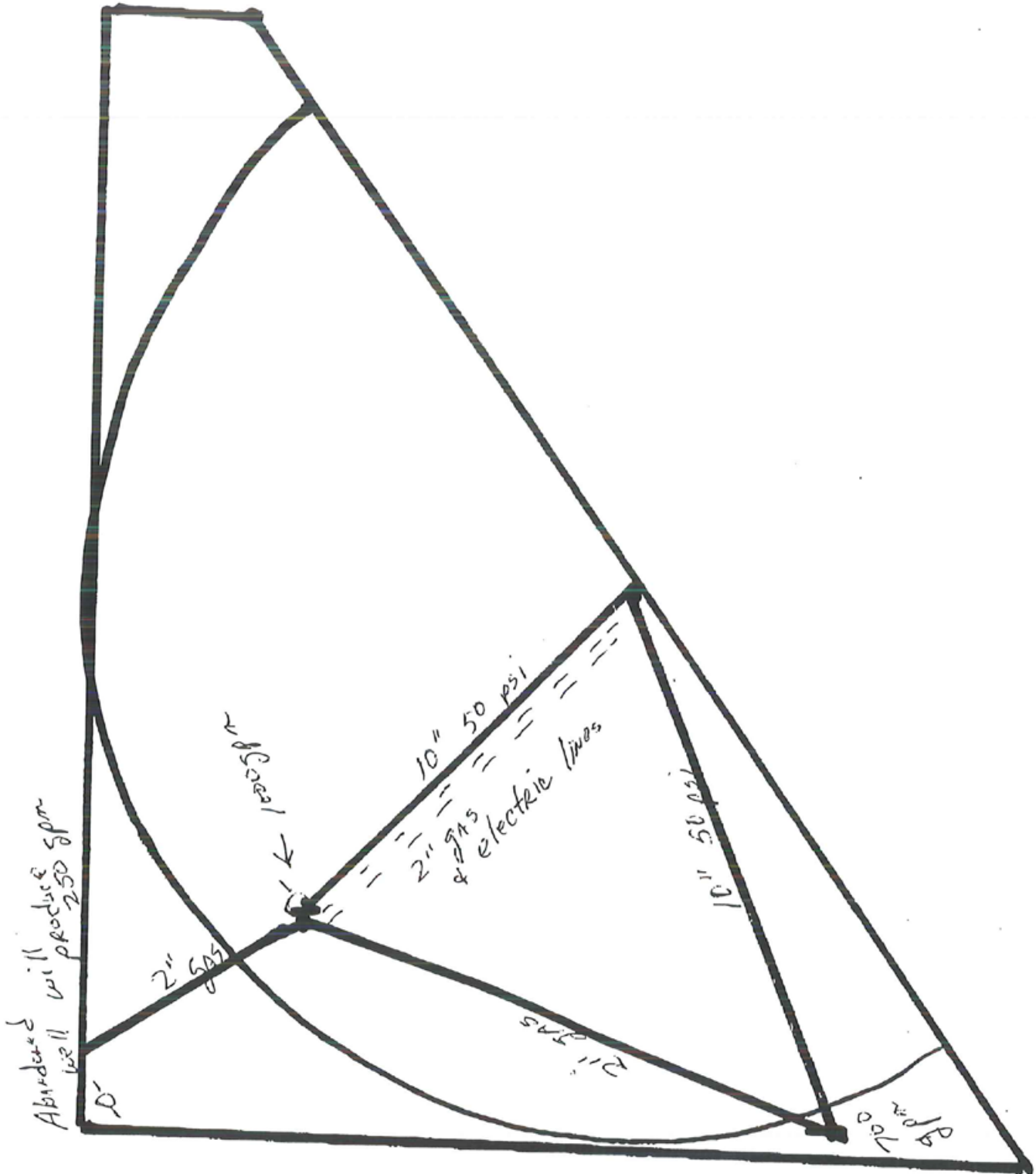
806-384-2227

p. 1





# IRRIGATION SUMMARY





# IRRIGATION SUMMARY

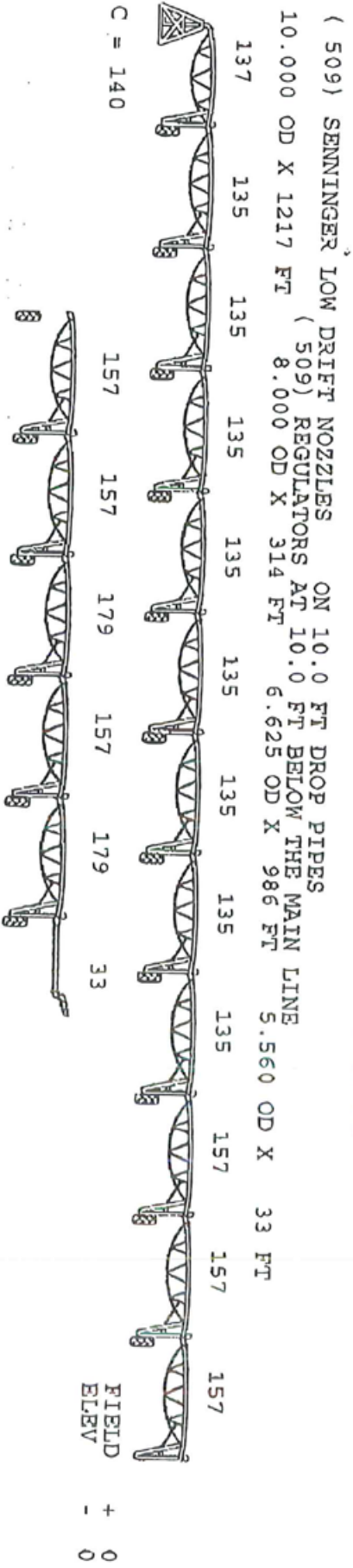
5-10-02

S E N N I N G E R I R R I G A T I O N  
 6416 Old Winter Garden Rd.  
 Orlando, Florida 32835  
 (407) 293-5555 FAX 293-5740

PAGE

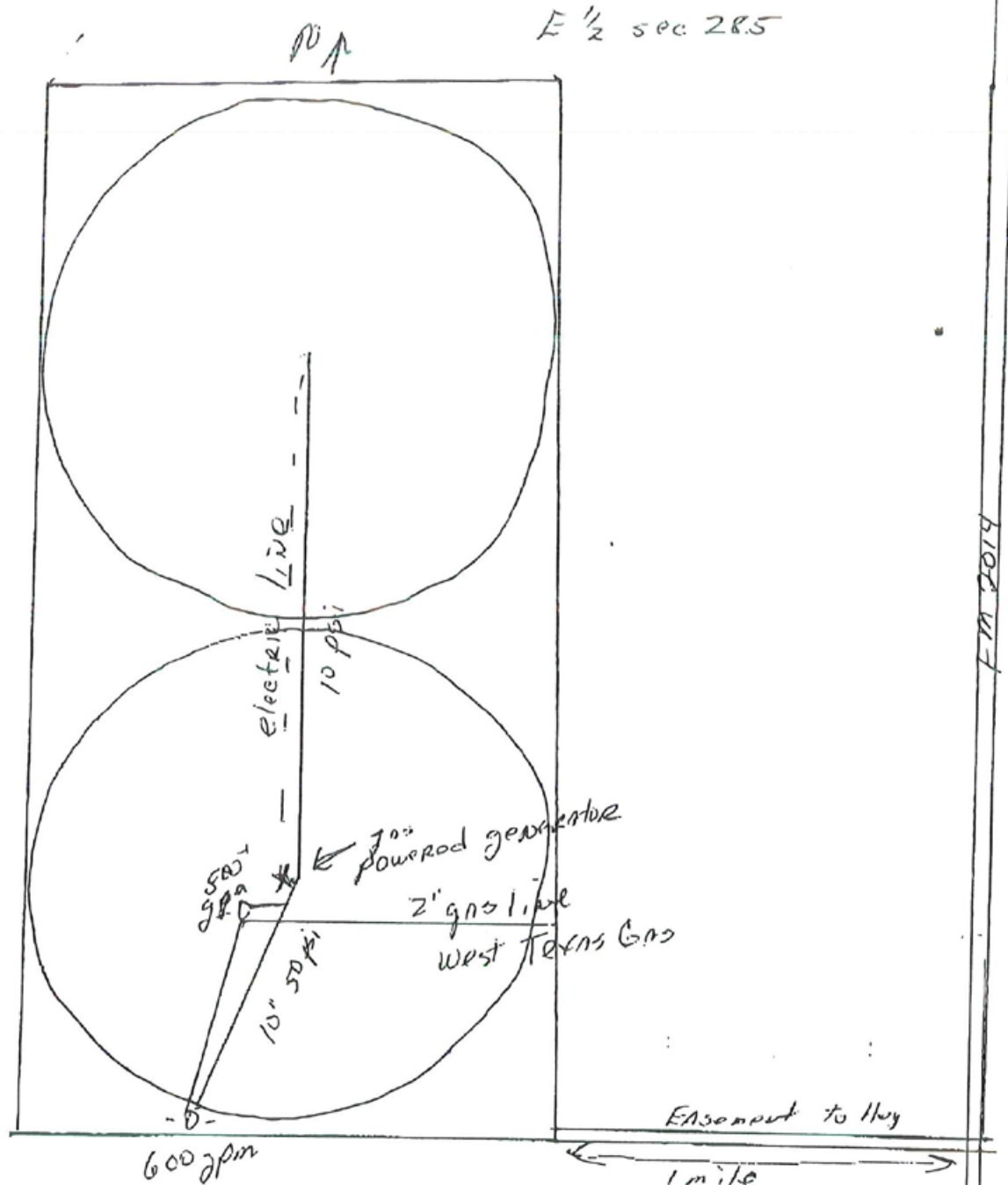
SENNINGER PRINT OUT NO. 01-026260	
C & J IRRIGATION	
DALHART, TX	
CUSTOMER: R-WAY FARMS	
ZIMMATIC GEN II - 2000	
TOTAL WATER FLOW (GPM)	1500.00
PIVOT PRESSURE (PSI)	29.00
END PIPE PRESSURE (PSI)	12.80
ENDGUN WATER FLOW (GPM)	.00
NUMBER OF TOWERS	17
TOTAL LENGTH (FT)	2551.25

*Section 228*



1. LOW GPM/ACRE! REQUIRES GOOD WATER MANAGEMENT! STILL MAY NOT PROVIDE ENOUGH WATER ESPECIALLY ON SANDY SOIL, WITH HIGH-MOISTURE CROP, DURING HOT-DRY SEASON!
2. WHEN USING LDN NOZZLES WITHIN FIVE FEET OF GROUND, NOZZLES SHOULD TRAVEL BETWEEN CROP ROWS AND SPACING SHOULD NOT EXCEED 80 INCHES!

# IRRIGATION SUMMARY



# IRRIGATION SUMMARY

7-17-02

SENNINGER IRRIGATION  
 6416 Old Winter Garden Rd.  
 Orlando, Florida 32835  
 (407) 293-5555 FAX 293-5740

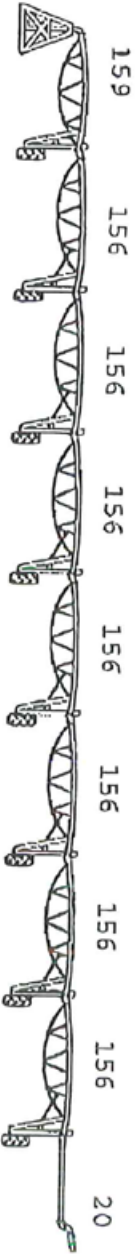
PAGE 1

SENNINGER PRINT OUT NO. 07-005294  
 C & J IRRIGATION  
 DALHART, TX

CUSTOMER: R-WAY FARMS

REINKE	
TOTAL WATER FLOW (GPM)	700.00
PIVOT PRESSURE (PSI)	20.00
END PIPE PRESSURE (PSI)	11.94
ENDGUN WATER FLOW (GPM)	.00
NUMBER OF TOWERS	8
TOTAL LENGTH (FT)	1271.00

( 251) SENNINGER LOW DRIFT NOZZLES ON 10.0 FT DROP PIPES  
 6.625 OD X 1271 FT ( 251) REGULATORS AT 10.0 FT BELOW THE MAIN LINE



C = 132

FIELD + 5  
 BLEV - 5

## CAUTION

1. WHEN USING LDN NOZZLES WITHIN FIVE FEET OF GROUND, NOZZLES SHOULD TRAVEL BETWEEN CROP ROWS AND SPACING SHOULD NOT EXCEED 80 INCHES!

SENNINGER IRRIGATION  
6416 Old Winter Garden Rd.  
Orlando, Florida 32835  
(407) 293-5555 FAX 293-5740

SENNINGER PRINT OUT NO. 01-027843

C & J IRRIGATION  
DALHART, TX

CUSTOMER: R-WAY FARMS

ZIMMATIC 307

TOTAL WATER FLOW (GPM)	-	700.00
PIVOT PRESSURE (PSI)	-	23.00
END PIPE PRESSURE (PSI)	-	15.41
ENDGUN WATER FLOW (GPM)	-	.00
NUMBER OF TOWERS	-	7
TOTAL LENGTH (FT)	-	1306.27

( 274) SENNINGER LOW DRIFT NOZZLES ON 10.0 FT DROP PIPES

6.625 OD X 1285 FT 4.000 OD X 21 FT

176	177	177	177	177	177	177	177	64
/ \	/ \	/ \	/ \	/ \	/ \	/ \	/ \	/ \
0-0	0-0	0-0	0-0	0-0	0-0	0-0	0-0	0-0
1	2	3	4	5	6	7		

C = 140

FIELD + 5  
ELEVATION---  
- 5

CAUTION

1. FIELD ELEVATIONS SHOWN CAUSE FLOW VARIATION AT OUTER END OF LESS THAN 10' FROM DESIGN FLOW!
2. WHEN USING LDN NOZZLES WITHIN FIVE FEET OF GROUND, NOZZLES SHOULD TRAVEL BETWEEN CROP ROWS AND SPACING SHOULD NOT EXCEED 80 INCHES!

# TAX RECORDS

# TAX RECORDS

## Sherman 54-2 Real Estate Taxes Dallam County, TX

Fund:	PROVENTUS
Account	06121
Sub	903E
Dist. Total:	\$915.34
Due Date:	31-Jan-14

ID/Parcel Number	Acres	Total Due	
18994	213.00	\$134.52	
227 1		\$323.15	CAD
<b>Total</b>	<b>213.00</b>	<b>\$457.67</b>	REAL ESTATE

3% discount if paid by October 31, 2013: \$2,915.69

Tax per Acre: \$2.15

Prepared by: CAA  
Approved by: OB

# TAX RECORDS

Phone: 806-249-6767  
Fax: 806-249-4124

## DALLAM COUNTY APPRAISAL DISTRICT

12145

### 2013 TAX STATEMENT

STATEMENT NUMBER	6600
PROPERTY ID NUMBER	18994

<b>NAME &amp; ADDRESS</b> Owner ID: 255600 Pct: 100.000% PROVENTUS LLC 1803 WOODFIELD DR STE B SAVOY, IL 61874-8816	<b>PROPERTY DESCRIPTION</b> SEC 227 BLK 1 T T & NO RR  Acreage: 213.0000 Type: R	<b>PROPERTY GEOGRAPHICAL ID</b> 183804401212270000000 <b>PROPERTY SITUS / LOCATION</b>
--	---	--

LAND MARKET VALUE	IMPROVEMENT MARKET VALUE	AG/TIMBER USE VALUE	AG/TIMBER MARKET	ASSESSED VALUE
0	0	75,150	254,120	75,150
100% Assessment Ratio				Appraised Value: 75,150

TAXING UNIT	ASSESSED	HOMESTEAD EXEMPTION	OV65 OR DP EXEMPTION	OTHER EXEMPTIONS	FREEZE YEAR AND CEILING	TAXABLE VALUE	RATE PER \$100	TAX DUE
DALLAM CO HOSP	75,150	0	0	0		75,150	0.179000	134.52

<b>Total Taxes Due by Jan 31, 2014</b>	<b>134.52</b>
--	---------------

Penalty & Interest if paid after Jan 31, 2014		
If Paid in Month	P&I RATE	TAX DUE
FEBRUARY 2014	7%	143.94
MARCH 2014	9%	146.63
APRIL 2014	11%	149.32
MAY 2014	13%	152.01
JUNE 2014	15%	154.70

Property taxes in Texas are assessed as of January 1st of each year and cover a period of one year from that date. Tax statutes make no provisions for proration; therefore, a change of address during the year would have no effect on the tax liability established on January 1st of the calendar year. These tax statutes also make no provisions for proration in case the property is disposed of during the calendar year. Also, if you owned personal property described on the tax statement on January 1st, then you are personally liable for the taxes. IF YOU ARE 65 YEARS OR OLDER OR ARE DISABLED AND YOU OCCUPY THE PROPERTY DESCRIBED IN THIS DOCUMENT AS YOUR RESIDENCE HOMESTEAD, YOU SHOULD CONTACT THE APPRAISAL DISTRICT REGARDING ANY ENTITLEMENT YOU MAY HAVE TO A POSTPONEMENT IN THE PAYMENT OF THESE TAXES.

RECEIVED  
OCT 07 2013  
BY: .....

\* DETACH HERE AND RETURN WITH PAYMENT \*

Make checks payable to:

DALLAM COUNTY APPRAISAL DISTRICT  
PO BOX 579  
401 DENVER AVENUE  
DALHART, TX 79022



<b>Owner Name and Address</b> PROVENTUS LLC 1803 WOODFIELD DR STE B SAVOY, IL 61874-8816
--

<b>Statement Number</b> 2013 6600
<b>Prop ID Number</b> 18994
<b>Geographical ID</b> 18380440121227000000 0

If Paid in Month	Tax Due
October 2013	134.52
November 2013	134.52
December 2013	134.52
January 2014	134.52
February 2014	143.94
March 2014	146.63
April 2014	149.32
May 2014	152.01
June 2014	

<b>In January Pay</b> <b>134.52</b>
--

Taxes are payable  
October 1, 2013 and  
become delinquent on  
February 1, 2014



3397 1 MB 0.405 \*AUTO\*\*MIXED AADC 790 2 FT 15  
PROVENTUS LLC  
1803 WOODFIELD DR  
STE B  
SAVOY IL 61874-8815

# TAX RECORDS

MAKE CHECK PAYABLE TO:

2013 AD VALOREM TAX STATEMENT

DALLAM COUNTY  
KAY HOWELL  
PO BOX 1299  
DALHART TX 79022

PLEASE ENCLOSE A STAMPED SELF-ADDRESSED  
ENVELOPE FOR RECEIPTS

Return LAST PAGE with remittance for proper credit

TAX PAYER ID# 110650

PROVENTUS LLC

1803 WOODFIELD DR  
STE B  
SAVOY IL 61874-8816

ASSESSMENT RATIO 100%

PAGE: 1

ACCOUNT	LEGAL DESCRIPTION	CURRENT VALUES	JURS	EXEMPT	EXEMPT	TAXABLE	RATE	LEVY	RCPT#
1 83 80440 1212 2700 00000	SEC: 227 BLK: 1T MARKET	254120	DLLM		30	\$75,150	.430000	323.15	4557
PROVENTUS LLC	SEC 227 BLK 1T T & N AG USE	75150						TOTAL: 323.15	
	O RR	IMPS							
1803 WOODFIELD DR		OTHER							
STE B		TOTAL:							
SAVOY	IL 61874-8816 UNITS:	213.000	Capped:						
		INTEREST: 1.0000000							

OWNER # 110650 TOTALS SUMMARY

Jurisdiction	TXBL Value	Tax Rate	Taxes due
DALLAM COUNTY	75,150	.430000	\$323.15
		DISC/P&I	AMOUNT DUE
	PLEASE >	PAY IN OCT	323.15
	PAY >	PAY IN NOV	323.15
	AMOUNT >	PAY IN DEC	323.15
	FOR >	PAY IN JAN	323.15
	MONTH >	PAY IN FEB	22.62
	TAXES >	PAY IN MAR	29.08
	ARE >	PAY IN APR	35.55
	PAID >	PAY IN MAY	42.01
	>	PAY IN JUN	48.47

2013	2012	2013	2012	2013	2012
-ISD M&O RATE -		- ISD DEBT RATE -		- ISD TOTAL RATE -	

P&I RATES FOR TAXES PAID AFTER JANUARY 31 ARE:

FEBRUARY:	7%
MARCH:	9%
APRIL:	11%
MAY:	13%
JUNE:	15%

\*\* PLEASE CONTINUE TO PAGE 2 \*\*

**FIVE**  
OCT 04 2013



# TAX RECORDS

TAX PAYER ID# 110650  
 PROVENTUS LLC  
 1803 WOODFIELD DR  
 STE B  
 SAVOY IL 61874-8816

2013 AD VALOREM TAX STATEMENT

\*\*\* PAYMENT VOUCHER \*\*\*\*

MAKE CHECK PAYABLE TO:

DALLAM COUNTY  
 KAY HOWELL  
 PO BOX 1299  
 DALHART TX 79022

If you wish to pay your property taxes by Credit Card  
 Call 1-866-549-1010 or visit [www.certifiedpayments.net](http://www.certifiedpayments.net)  
 Bureau Name: Dallam County Tax office  
 Bureau Code: 6767476  
There is a nominal fee charge for this service.



PLEASE RETURN ONLY THIS PAGE WITH PAYMENT.

ASSESSMENT RATIO 100%

PAGE: 2

OWNER # 110650 TOTALS SUMMARY

Jurisdiction	TXBL Value	Tax Rate	Taxes due
DALLAM COUNTY	75,150	.430000	\$323.15
			DISC/P&I AMOUNT DUE
PLEASE PAY AMOUNT FOR MONTH TAXES PAID	> PAY IN OCT		323.15
	> PAY IN NOV		323.15
	> PAY IN DEC		323.15
	> PAY IN JAN		323.15
	> PAY IN FEB	22.62	345.77
	> PAY IN MAR	29.08	352.23
	> PAY IN APR	35.55	358.70
	> PAY IN MAY	42.01	365.16
	> PAY IN JUN	48.47	371.62

2013 2012 2013 2012 2013 2012  
 -ISD M&O RATE --- - ISD DEBT RATE - - ISD TOTAL RATE -

P&I RATES FOR TAXES PAID AFTER JANUARY 31 ARE:

FEBRUARY: 7%  
 MARCH: 9%  
 APRIL: 11%  
 MAY: 13%  
 JUNE: 15%

INSTRUCTIONS: To mail in your payment fold this page so that our return address shows in a # 10 window envelope and place this sheet and your payment in the envelope, and mail. Be sure to place postage and your return address on envelope. If you do not have a window envelope simply copy the address to a regular envelope. To receive a receipt send a self addressed stamped envelope with your payment.

NOTICE: Taxes paid after January 31st will accrue penalty and interest. Taxes paid after June 30th will have an additional 20% penalty added. SEC 33.07d of Texas Property Tax Code.

OCT 04 2013

# TAX RECORDS

PROVENTUS LLC

HISTORY RECAP AS REQUIRED BY SECTION 31.01 OF THE PROPERTY TAX CODE

PAGE: 3

~ = INFORMATION NOT STORED ELECTRONICALLY.

PLEASE DO NOT RETURN THIS PAGE WITH PAYMENT!

Year	Appraised	Taxable	Rate	TAXES	% CHANGE
------	-----------	---------	------	-------	----------

Account # : 1 83 804401212270000000

Taxing entity: DALLAM COUNTY

2013	254,120	75,150	.430000	323.15	.04
2012	162,260	68,930	.450000	310.19	.33
2011	162,260	46,220	.501800	231.93	.01-
2010	162,260	47,160	.501800	236.65	.10
2009	162,260	45,390	.470000	213.33	.12
2008	98,970	38,230	.496300	189.77	

# TAX RECORDS

## Sherman 54-2 Real Estate Taxes Sherman County, TX

Fund:	PROVENTUS
Account	06121
Sub	903E
Dist. Total:	\$3,005.86
Due Date:	31-Jan-14

ID/Parcel Number	Acres	Total Due
123000381200	422.15	\$324.82
123000575400	320.00	\$704.26
124000153000	640.00	\$1,312.75
124000424500	300.00	\$664.03
<b>Total:</b>	<b>1682.15</b>	<b>\$3,005.86</b>

3% discount if paid by October 31, 2013: \$2,915.69

Tax per Acre: \$1.79

Prepared by:

CAB

Approved by:

PR

# TAX RECORDS

MAKE CHECK PAYABLE TO:

2013 SHERMAN COUNTY TAX STATEMENT

VALERIE McALISTER, SHERMAN CO TAX A/C  
 PO BOX 1229  
 STRATFORD TX 79084-1229  
 PHONE (806) 366-2150

RETURN PAYMENT VOUCHER FOR PROPER CREDIT  
 RECEIPTS RETURNED BY REQUEST ONLY

Return LAST PAGE with remittance for proper credit

TAX PAYER ID# 330350

PROVENTUS LLC  
 %FARMLAND MANAGEMENT  
 1803 WOODFIELD DR#B  
 SAVOY IL 61874

ASSESSMENT RATIO 100%

PAGE: 1

ACCOUNT	LEGAL DESCRIPTION	CURRENT VALUES	JURS	EXEMPT	EXEMPT	TAXABLE	RATE	LEVY	RCPT#
1 23 00038 1200 0000 00000	BLK:04440 MARKET	267710	CNTY						
PROVENTUS LLC	AB 295 SEC 227 1	AG USE			30	\$67,670	.480000	324.82	13200
%FARMLAND MANAGEMENT	T-T&NO	IMPS					TOTAL:	324.82	
1803 WOODFIELD DR#B	422.15 ACRES	OTHER							
SAVOY IL 61874		TOTAL:							
	UNITS: 422.150	Capped:							
	INTEREST: 1.0000000								
1 23 00057 5400 0000 00000	BLK:05510 MARKET	274400	CNTY						
	AB 321 SEC 285 1	AG USE			30	\$146,720	.480000	704.26	13201
	T-T&NO	IMPS					TOTAL:	704.26	
	E/2	OTHER							
		TOTAL:							
	UNITS: 320.000	Capped:							
	INTEREST: 1.0000000								
1 24 00015 3000 0000 00000	BLK:04490 MARKET	497700	CNTY						
	AB 1048 SEC 230	AG USE			30	\$273,490	.480000	1312.75	13202
	1T-T&NO	IMPS					TOTAL:	1312.75	
		OTHER							
		TOTAL:							
	UNITS: 640.000	Capped:							
	INTEREST: 1.0000000								
1 24 00042 4500 0000 00000	BLK:04450 MARKET	252930	CNTY						
	AB 1049 SEC 228	AG USE			30	\$138,340	.480000	664.03	13203
	1T-T&NO	IMPS					TOTAL:	664.03	
	NW OF RR	OTHER							
		TOTAL:							
	UNITS: 300.000	Capped:							
	INTEREST: 1.0000000								

\*\* PLEASE CONTINUE TO PAGE 2 \*\*

RECEIVED  
 OCT 04 2013

# TAX RECORDS

MAKE CHECK PAYABLE TO:

VALERIE McALISTER, SHERMAN CO TAX A/C  
 PO BOX 1229  
 STRATFORD TX 79084-1229  
 PHONE (806) 366-2150

2013 SHERMAN COUNTY TAX STATEMENT

RETURN PAYMENT VOUCHER FOR PROPER CREDIT  
 RECEIPTS RETURNED BY REQUEST ONLY

Return LAST PAGE with remittance for proper credit

TAX PAYER ID# 330350

PROVENTUS LLC  
 %FARMLAND MANAGEMENT  
 1803 WOODFIELD DR#B  
 SAVOY IL 61874

ASSESSMENT RATIO 100%

PAGE: 2

----- ACCOUNT ----- -LEGAL DESCRIPTION-- --CURRENT VALUES-- JURS EXEMPT EXEMPT TAXABLE RATE LEVY RCPT#

2013 2012 2013 2012 2013 2012  
 -ISD M&O RATE --- - ISD DEBT RATE - - ISD TOTAL RATE -

OWNER # 330350 TOTALS SUMMARY

Jurisdiction	TXBL Value	Tax Rate	Taxes due
SHERMAN COUNTY	626,220	.480000	\$3,005.86

	DISC/P&I	AMOUNT DUE
P L E A S E > PAY IN OCT	90.17-	2915.69
P A Y > PAY IN NOV	60.12-	2945.74
A M O U N T > PAY IN DEC	30.06-	2975.80
F O R > PAY IN JAN		3005.86
M O N T H > PAY IN FEB	210.41	3216.27
T A X E S > PAY IN MAR	270.53	3276.39
A R E > PAY IN APR	330.64	3336.50
P A I D > PAY IN MAY	390.76	3396.62
> PAY IN JUN	450.88	3456.74

P&I RATES FOR TAXES PAID AFTER JANUARY 31 ARE:

FEBRUARY: 7%  
 MARCH: 9%  
 APRIL: 11%  
 MAY: 13%  
 JUNE: 15%

\*\* PLEASE CONTINUE TO PAGE 3 \*\*

RECEIVED  
 OCT 04 2013

# TAX RECORDS

TAX PAYER ID# 330350  
 PROVENTUS LLC  
 %FARMLAND MANAGEMENT  
 1803 WOODFIELD DR#B  
 SAVOY IL 61874

2013 SHERMAN COUNTY TAX STATEMENT

\*\*\* PAYMENT VOUCHER \*\*\*\*

MAKE CHECK PAYABLE TO:

VALERIE MCALISTER, SHERMAN CO TAX A/C  
 PO BOX 1229  
 STRATFORD TX 79084-1229  
 PHONE (806) 366-2150

If you wish to pay your property taxes by Credit Card  
 Call 1-800-2PAYTAX™ or visit [www.officialpayments.com](http://www.officialpayments.com)

(Use Jurisdiction # 6158)

There is a nominal fee charged for this service.



Cards



PLEASE RETURN ONLY THIS PAGE WITH PAYMENT.

ASSESSMENT RATIO 100%

PAGE: 3

OWNER # 330350 TOTALS SUMMARY

Jurisdiction	TXBL Value	Tax Rate	Taxes due
SHERMAN COUNTY	626,220	.480000	\$3,005.86

	DISC/P&I	AMOUNT DUE
P L E A S E > P A Y I N O C T	90.17-	2915.69
P A Y > P A Y I N N O V	60.12-	2945.74
A M O U N T > P A Y I N D E C	30.06-	2975.80
F O R > P A Y I N J A N		3005.86
M O N T H > P A Y I N F E B	210.41	3216.27
T A X E S > P A Y I N M A R	270.53	3276.39
A R E > P A Y I N A P R	330.64	3336.50
P A I D > P A Y I N M A Y	390.76	3396.62
> P A Y I N J U N	450.88	3456.74

2013	2012	2013	2012	2013	2012
- ISD M&O RATE ---		- ISD DEBT RATE -		- ISD TOTAL RATE -	

P&I RATES FOR TAXES PAID AFTER JANUARY 31 ARE:

FEBRUARY: 7%  
 MARCH: 9%  
 APRIL: 11%  
 MAY: 13%  
 JUNE: 15%

NOTICE: Taxes paid after January 31st will accrue penalty and interest. Taxes paid after June 30TH will have an additional 20% penalty added. SEC 33.07d of Texas Property Tax Code.

OCT 04 2013

# TAX RECORDS

PROVENTUS LLC

HISTORY RECAP AS REQUIRED BY SECTION 31.01 OF THE PROPERTY TAX CODE

PAGE: 4

- = INFORMATION NOT STORED ELECTRONICALLY.

PLEASE DO NOT RETURN THIS PAGE WITH PAYMENT!

Year	Appraised	Taxable	Rate	TAXES	% CHANGE
------	-----------	---------	------	-------	----------

Account # : 1 23 000381200000000000

Taxing entity: SHERMAN COUNTY

2013	267,710	67,670	.480000	324.82	.10
2012	267,710	66,930	~	293.93	.02
2011	267,710	62,610	~	285.70	
2010	267,710	67,670	~	284.96	.12
2009	243,110	63,770	~	252.95	.59
2008	175,100	41,070	.385700	158.42	

\*\*\*\*\* END OF ACCOUNT \*\*\*\*\*

Account # : 1 23 000575400000000000

Taxing entity: SHERMAN COUNTY

2013	274,400	146,720	.480000	704.26	.22
2012	274,400	131,200	~	576.18	.42
2011	274,400	88,800	~	405.20	.08
2010	274,400	88,400	~	372.25	.44
2009	249,360	65,120	~	258.31	.39
2008	207,840	48,000	.385700	185.16	

\*\*\*\*\* END OF ACCOUNT \*\*\*\*\*

Account # : 1 24 000153000000000000

Taxing entity: SHERMAN COUNTY

2013	497,700	273,490	.480000	1,312.75	.22
2012	497,700	243,170	~	1,067.91	.45
2011	497,700	160,830	~	733.88	.09
2010	497,700	158,930	~	669.25	.48
2009	452,290	114,000	~	452.19	.38
2008	376,960	84,700	.385700	326.72	

\*\*\*\*\* END OF ACCOUNT \*\*\*\*\*

Account # : 1 24 000424500000000000

Taxing entity: SHERMAN COUNTY

2013	252,930	138,340	.480000	664.03	.23
2012	252,930	122,920	~	539.82	.45
2011	252,930	81,160	~	370.34	.09
2010	252,930	80,130	~	337.43	.48
2009	229,850	57,350	~	227.48	.38
2008	191,580	42,650	.385700	164.52	

CLIVE  
OCT 04 2013





# TAX RECORDS

## 2013 Sherman CAD TAX STATEMENT

STATEMENT/RECEIPT  
NUMBER  
4145

**Make Check or Money Order Payable:**

Sherman CAD  
P. O. Box 239  
402 North Third  
Stratford, TX 79084  
Phone: 806-366-5566  
Fax: 806-366-2565

Owner ID/ Roll	IF PAID IN	PAY THIS AMOUNT
R-7426	OCT.	8,445.34
RE	NOV.	8,532.40
	DEC.	8,619.48
	JAN.	<b>8,706.53</b>
	FEB.	9,315.98
	MAR.	9,490.11
	APR.	9,664.23
	MAY	9,838.39
	JUN.	10,012.51
AMOUNT OF YOUR REMITTANCE		



Credit Card payments accepted online through CERTIFIED PAYMENTS:  
www.certifiedpayments.net or call 866-549-1010. Bureau Code is 6559862.

A 2.5% FEE will be added to the Total Amount Due.

PROVENTUS LLC  
%FARMLAND MANAGEMENT SERVICES  
1803 WOODFIELD DR#B  
SAVOY IL 61874

✂ PLEASE DETACH AND RETURN THIS PORTION WITH YOUR PAYMENT

2013 Sherman CAD TAX STATEMENT - STATEMENT NUMBER 4145  
PHONE NUMBER: 806-366-5566

R-7426	DISCOUNT AMOUNT	IF PAID IN	PAY THIS AMOUNT
PROVENTUS LLC %FARMLAND MANAGEMENT SERVICES 1803 WOODFIELD DR#B SAVOY IL 61874	-261.19	- 3% OCT 2013	8,445.34
	-174.13	- 2% NOV 2013	8,532.40
	-87.05	- 1% DEC 2013	8,619.48
		<b>JAN 2014</b>	<b>8,706.53</b>
	PENALTY & INTEREST	PENALTY AND INTEREST APPLIES IF NOT PAID BY JAN 31, 2014	
* Jurisdiction grants discount. Total Taxes Used to Calculate Discount: \$8,706.53	609.45	7% Feb 2014	9,315.98
	783.58	9% Mar 2014	9,490.11
To insure proper credit, mail or bring this statement with your payment.	957.70	11% Apr 2014	9,664.23
	1,131.86	13% May 2014	9,838.39
	1,305.98	15% Jun 2014	10,012.51

PROPERTY DESCRIPTION		PROPERTY VALUES				
Acct: 01500-04490-00000-000000	Parcel ID/Seq: 1530/1	Ag/T Value	Ag/T Market	Total Value		
Legals: AB 1048 SEC 230 1T-T&NO	Owner's Interest: 1.00000	273,490	497,700	273,490		
	Category Code: D1					
	Acres: 640.000					
	Homestead Code:					
Prop Addr: 1T 230	JUR: 00-01-30-60-74-73					
		TAXING UNIT	EXEMPTIONS	VALUE	TAX RATE	TAXES
		STRATFRD ISD	0	273,490	1.040000	2,844.30
		STRATFRD ISD IS	0	273,490	0.047870	130.92
		STRTRFRD HOSP	0	273,490	0.276807	757.04
		N PLAINS WTR	0	273,490	0.025652	70.16

Parcel Total Taxes: **3,802.42**

Acct: 01500-04440-00000-000000	Parcel ID/Seq: 3812/1	Ag/T Value	Ag/T Market	Total Value		
Legals: AB 295 SEC 227 1T-T&NO	Owner's Interest: 1.00000	67,670	267,710	67,670		
422.15 ACRES	Category Code: D1					
	Acres: 422.150					
	Homestead Code:					
Prop Addr: 1T 227	JUR: 00-01-30-60-72-74					
		TAXING UNIT	EXEMPTIONS	VALUE	TAX RATE	TAXES
		STRATFRD ISD	0	67,670	1.040000	703.77
		STRATFRD ISD IS	0	67,670	0.047870	32.39
		STRTRFRD HOSP	0	67,670	0.276807	187.32
		N PLAINS WTR	0	67,670	0.025652	17.36

Parcel Total Taxes: **940.84**

# TAX RECORDS

Sherman CAD  
 Phone: 806-366-5566  
 Fax: 806-366-2565

Sherman CAD

STATEMENT/RECEIPT  
 NUMBER

2013 TAX STATEMENT

4145

OWNER ID NUMBER

R - 7426

PROPERTY DESCRIPTION									
3812 / 1	2012	STRAT HOSP DIST	66,930	6.90%	66,930	6.90%	0.233571	156.33	-0.28%
3812 / 1	2012	NORTH PLAINS WTR DIST	66,930	6.90%	66,930	6.90%	0.026016	17.41	7.74%
3812 / 1	2011	STRAT I.S.D.	62,610	-7.48%	62,610	-7.48%	1.040000	651.14	-7.48%
3812 / 1	2011	STRAT I.S.D. I&S	62,610	-7.48%	62,610	-7.48%	0.048528	30.38	-11.14%
3812 / 1	2011	STRAT HOSP DIST	62,610	-7.48%	62,610	-7.48%	0.250395	156.77	7.24%
3812 / 1	2011	NORTH PLAINS WTR DIST	62,610	-7.48%	62,610	-7.48%	0.025810	16.16	1.57%
3812 / 1	2010	STRAT I.S.D.	67,670	6.12%	67,670	6.12%	1.040000	703.77	6.12%
3812 / 1	2010	STRAT I.S.D. I&S	67,670	6.12%	67,670	6.12%	0.050522	34.19	8.89%
3812 / 1	2010	STRAT HOSP DIST	67,670	6.12%	67,670	6.12%	0.216022	146.18	9.15%
3812 / 1	2010	NORTH PLAINS WTR DIST	67,670	6.12%	67,670	6.12%	0.023513	15.91	26.07%
3812 / 1	2009	STRAT I.S.D.	63,770	55.27%	63,770	55.27%	1.040000	663.21	55.27%
3812 / 1	2009	STRAT I.S.D. I&S	63,770	55.27%	63,770	55.27%	0.049240	31.40	42.40%
3812 / 1	2009	STRAT HOSP DIST	63,770	55.27%	63,770	55.27%	0.210000	133.92	55.27%
3812 / 1	2009	NORTH PLAINS WTR DIST	63,770	55.27%	63,770	55.27%	0.019783	12.62	59.95%
3812 / 1	2008	STRAT I.S.D.	41,070	0.00%	41,070	0.00%	1.040000	427.13	0.00%
3812 / 1	2008	STRAT I.S.D. I&S	41,070	0.00%	41,070	0.00%	0.053680	22.05	0.00%
3812 / 1	2008	STRAT HOSP DIST	41,070	0.00%	41,070	0.00%	0.210000	86.25	0.00%
3812 / 1	2008	NORTH PLAINS WTR DIST	41,070	0.00%	41,070	0.00%	0.019209	7.89	0.00%
Previous Year Total Tax Rate for the School: 1.084355									
4245 / 1	2012	STRAT I.S.D.	122,920	51.45%	122,920	51.45%	1.040000	1,278.37	51.45%
4245 / 1	2012	STRAT I.S.D. I&S	122,920	51.45%	122,920	51.45%	0.044355	54.52	38.41%
4245 / 1	2012	STRAT HOSP DIST	122,920	51.45%	122,920	51.45%	0.233571	287.11	41.28%
4245 / 1	2012	NORTH PLAINS WTR DIST	122,920	51.45%	122,920	51.45%	0.026016	31.98	52.65%
4245 / 1	2011	STRAT I.S.D.	81,160	1.29%	81,160	1.29%	1.040000	844.06	1.29%
4245 / 1	2011	STRAT I.S.D. I&S	81,160	1.29%	81,160	1.29%	0.048528	39.39	-2.69%
4245 / 1	2011	STRAT HOSP DIST	81,160	1.29%	81,160	1.29%	0.250395	203.22	17.40%
4245 / 1	2011	NORTH PLAINS WTR DIST	81,160	1.29%	81,160	1.29%	0.025810	20.95	11.20%
4245 / 1	2010	STRAT I.S.D.	80,130	39.72%	80,130	39.72%	1.040000	833.35	39.72%
4245 / 1	2010	STRAT I.S.D. I&S	80,130	39.72%	80,130	39.72%	0.050522	40.48	43.34%
4245 / 1	2010	STRAT HOSP DIST	80,130	39.72%	80,130	39.72%	0.216022	173.10	43.72%
4245 / 1	2010	NORTH PLAINS WTR DIST	80,130	39.72%	80,130	39.72%	0.023513	18.84	65.99%
4245 / 1	2009	STRAT I.S.D.	57,350	34.47%	57,350	34.47%	1.040000	596.44	34.47%
4245 / 1	2009	STRAT I.S.D. I&S	57,350	34.47%	57,350	34.47%	0.049240	28.24	23.37%
4245 / 1	2009	STRAT HOSP DIST	57,350	34.47%	57,350	34.47%	0.210000	120.44	34.46%
4245 / 1	2009	NORTH PLAINS WTR DIST	57,350	34.47%	57,350	34.47%	0.019783	11.35	38.58%
4245 / 1	2008	STRAT I.S.D.	42,650	0.00%	42,650	0.00%	1.040000	443.56	0.00%
4245 / 1	2008	STRAT I.S.D. I&S	42,650	0.00%	42,650	0.00%	0.053680	22.89	0.00%
4245 / 1	2008	STRAT HOSP DIST	42,650	0.00%	42,650	0.00%	0.210000	89.57	0.00%
4245 / 1	2008	NORTH PLAINS WTR DIST	42,650	0.00%	42,650	0.00%	0.019209	8.19	0.00%
Previous Year Total Tax Rate for the School: 1.084355									
5754 / 1	2012	STRAT I.S.D.	131,200	47.75%	131,200	47.75%	1.040000	1,364.48	47.75%
5754 / 1	2012	STRAT I.S.D. I&S	131,200	47.75%	131,200	47.75%	0.044355	58.19	35.04%
5754 / 1	2012	STRAT HOSP DIST	131,200	47.75%	131,200	47.75%	0.233571	306.45	37.82%
5754 / 1	2012	NORTH PLAINS WTR DIST	131,200	47.75%	131,200	47.75%	0.026016	34.13	48.91%
5754 / 1	2011	STRAT I.S.D.	88,800	0.45%	88,800	0.45%	1.040000	923.52	0.45%
5754 / 1	2011	STRAT I.S.D. I&S	88,800	0.45%	88,800	0.45%	0.048528	43.09	-3.52%
5754 / 1	2011	STRAT HOSP DIST	88,800	0.45%	88,800	0.45%	0.250395	222.35	16.44%
5754 / 1	2011	NORTH PLAINS WTR DIST	88,800	0.45%	88,800	0.45%	0.025810	22.92	10.25%
5754 / 1	2010	STRAT I.S.D.	88,400	35.75%	88,400	35.75%	1.040000	919.36	35.75%
5754 / 1	2010	STRAT I.S.D. I&S	88,400	35.75%	88,400	35.75%	0.050522	44.66	39.26%
5754 / 1	2010	STRAT HOSP DIST	88,400	35.75%	88,400	35.75%	0.216022	190.96	39.64%
5754 / 1	2010	NORTH PLAINS WTR DIST	88,400	35.75%	88,400	35.75%	0.023513	20.79	61.41%
5754 / 1	2009	STRAT I.S.D.	65,120	35.67%	65,120	35.67%	1.040000	677.25	35.67%
5754 / 1	2009	STRAT I.S.D. I&S	65,120	35.67%	65,120	35.67%	0.049240	32.07	24.45%
5754 / 1	2009	STRAT HOSP DIST	65,120	35.67%	65,120	35.67%	0.210000	136.75	35.66%
5754 / 1	2009	NORTH PLAINS WTR DIST	65,120	35.67%	65,120	35.67%	0.019783	12.88	39.70%
5754 / 1	2008	STRAT I.S.D.	48,000	0.00%	48,000	0.00%	1.040000	499.20	0.00%
5754 / 1	2008	STRAT I.S.D. I&S	48,000	0.00%	48,000	0.00%	0.053680	25.77	0.00%
5754 / 1	2008	STRAT HOSP DIST	48,000	0.00%	48,000	0.00%	0.210000	100.80	0.00%
5754 / 1	2008	NORTH PLAINS WTR DIST	48,000	0.00%	48,000	0.00%	0.019209	9.22	0.00%

# TAX RECORDS

## 2013 Sherman CAD TAX STATEMENT

STATEMENT/RECEIPT  
NUMBER  
4146

**Make Check or Money Order Payable:**

Sherman CAD  
P. O. Box 239  
402 North Third  
Stratford, TX 79084  
Phone: 806-366-5566  
Fax: 806-366-2565

Owner ID/ Roll	IF PAID IN	PAY THIS AMOUNT	
R-20255600 RE	OCT.	793.00	
	NOV.	801.18	
	DEC.	809.35	
	<b>JAN.</b>	<b>817.53</b>	
	FEB.	874.76	
	MAR.	891.11	
	APR.	907.46	
	MAY	923.81	
	JUN.	940.16	
	AMOUNT OF YOUR REMITTANCE		



Credit Card payments accepted online through CERTIFIED PAYMENTS:  
www.certifiedpayments.net or call 866-549-1010. Bureau Code is 6559862.  
A 2.5% FEE will be added to the Total Amount Due.

PROVENTUS LLC  
1803 WOODFIELD DR  
STE B  
SAVOY IL 61874 8816

✂ PLEASE DETACH AND RETURN THIS PORTION WITH YOUR PAYMENT

2013 Sherman CAD TAX STATEMENT - STATEMENT NUMBER 4146  
PHONE NUMBER: 806-366-5566

R-20255600	DISCOUNT AMOUNT	IF PAID IN	PAY THIS AMOUNT
PROVENTUS LLC 1803 WOODFIELD DR STE B SAVOY IL 61874 8816	-24.53	- 3% OCT 2013	793.00
	-16.35	- 2% NOV 2013	801.18
	-8.18	- 1% DEC 2013	809.35
		<b>JAN 2014</b>	<b>817.53</b>
	PENALTY & INTEREST		PENALTY AND INTEREST APPLIES IF NOT PAID BY JAN 31, 2014
* Jurisdiction grants discount. Total Taxes Used to Calculate Discount: \$817.53  To insure proper credit, mail or bring this statement with your payment.	57.23	7% Feb 2014	874.76
	73.58	9% Mar 2014	891.11
	89.93	11% Apr 2014	907.46
	106.28	13% May 2014	923.81
	122.63	15% Jun 2014	940.16

PROPERTY DESCRIPTION				PROPERTY VALUES			
Acct: 183804401212270000000	Parcel ID/Seq: 20018994/1	Ag/T Value	Ag/T Market	Total Value			
Legals: SEC 227 BLK 1T T & NO RR	Owner's Interest: 1.00000	75,150	254,120	75,150			
	Category Code: D1						
	Acres: 213.000						
	Homestead Code:						
Prop Addr:							
	JUR: 02-87D						
				Parcel Total Taxes: 817.53			

**OWNER'S TOTALS BREAKOUT:**

Tax Unit	Assessed Value	Homestead Exemption	O65/ Disabled Exemption	Disabled Vet	Other Exemption	Taxable Value	Tax Rate	Tax Due
*DAL STR ISD	75,150	0	0	0	0	75,150	1.040000	781.56
*DAL STR ISD I&S	75,150	0	0	0	0	75,150	0.047870	35.97
Owner's Total Taxes:								817.53

IF YOU ARE 65 YEARS OF AGE OR OLDER, OR ARE SOCIAL SECURITY DISABLED AND THE PROPERTY DESCRIBED IN THIS DOCUMENT IS YOUR RESIDENCE HOMESTEAD, YOU SHOULD CONTACT THE APPRAISAL DISTRICT REGARDING ANY ENTITLEMENT YOU MAY HAVE IN THE POSTPONEMENT OF PAYMENT OF THESE TAXES.

OCT 04 2013



**PRELIMINARY TITLE**

# PRELIMINARY TITLE

## COMMITMENT FOR TITLE INSURANCE T-7

### ISSUED BY

### *STEWART TITLE GUARANTY COMPANY*

### SCHEDULE A

Effective Date: **July 25, 2014, 8:00 am**

GF No. **T-14-192100-CM**

Commitment No. \_\_\_\_\_, issued **August 1, 2014, 8:00 am**

1. The policy or policies to be issued are:
  - a. OWNER'S POLICY OF TITLE INSURANCE (Form T-1)  
(Not applicable for improved one-to-four family residential real estate)  
Policy Amount:  
PROPOSED INSURED:
  - b. TEXAS RESIDENTIAL OWNER'S POLICY OF TITLE INSURANCE  
ONE-TO-FOUR FAMILY RESIDENCES (Form T-1R)  
Policy Amount:  
PROPOSED INSURED:
  - c. LOAN POLICY OF TITLE INSURANCE (Form T-2)  
Policy Amount:  
PROPOSED INSURED:  
Proposed Borrower:
  - d. TEXAS SHORT FORM RESIDENTIAL LOAN POLICY OF TITLE INSURANCE (Form T-2R)  
Policy Amount:  
PROPOSED INSURED:  
Proposed Borrower:
  - e. LOAN TITLE POLICY BINDER ON INTERIM CONSTRUCTION LOAN (Form T-13)  
Binder Amount:  
PROPOSED INSURED:  
Proposed Borrower:
  - f. OTHER  
Policy Amount:  
PROPOSED INSURED:
2. The interest in the land covered by this Commitment is: **Fee Simple**
3. Record title to the land on the Effective Date appears to be vested in:  
**Proventus, LLC, a Delaware limited liability company**
4. Legal description of land:  
**Tract 1:**  
  
**The North one-half of Section 228, lying North of the railroad right of way and Highway 54, Block 1-T, T&NO Ry. Co. Survey, Certificate No. 30-159, Abstract No. 1049, Sherman County, Texas,**  
  
**Tract 2:**  
  
**Section 230, Block 1-T, T&NO Ry. Co. Survey, Certificate No. 30/160, Abstract No. 1048, Sherman County, Texas.**  
  
**Tract 3:**

# PRELIMINARY TITLE

Continuation of Schedule A

GFNo. T-14-192100-CM

**The East One-Half of Section 285, Block 1-T, T&NO Ry Co Survey, Certificate No. 30/188, Abstract No. 321, Sherman County, Texas.**

**Tract 4:**

**Easement Tract: The South 30 feet of Section 284, Block 1-T, T&NO RY CO Survey, Sherman County, Texas.**

**NOTE: The Company is prohibited from insuring the area or quantity of the land described herein. Any statement in the legal description contained in Schedule "A" as to area or quantity of land is not a representation that such area or quantity is correct, but is made only for informal identification purposes and does not override Item 2 of Schedule "B" hereof.**

# PRELIMINARY TITLE

## COMMITMENT FOR TITLE INSURANCE T-7

### ISSUED BY

**STEWART TITLE GUARANTY COMPANY**

### SCHEDULE B

#### EXCEPTIONS FROM COVERAGE

In addition to the Exclusions and Conditions and Stipulations, your Policy will not cover loss, costs, attorney's fees, and expenses resulting from:

1. The following restrictive covenants of record itemized below (We must either insert specific recording data or delete this exception):  
  
**Item No. 1, Schedule B, has been deleted in its entirety.**
2. Any discrepancies, conflicts, or shortages in area or boundary lines, or any encroachments or protrusions, or any overlapping of improvements.
3. Homestead or community property or survivorship rights, if any of any spouse of any insured. (Applies to the Owner's Policy only.)
4. Any titles or rights asserted by anyone, including, but not limited to, persons, the public, corporations, governments or other entities,
  - a. to tidelands, or lands comprising the shores or beds of navigable or perennial rivers and streams, lakes, bays, gulfs or oceans, or
  - b. to lands beyond the line of the harbor or bulkhead lines as established or changed by any government, or
  - c. to filled-in lands, or artificial islands, or
  - d. to statutory water rights, including riparian rights, or
  - e. to the area extending from the line of mean low tide to the line of vegetation, or the rights of access to that area or easement along and across that area.(Applies to the Owner's Policy only.)
5. Standby fees, taxes and assessments by any taxing authority for the year **2014**, and subsequent years; and subsequent taxes and assessments by any taxing authority for prior years due to change in land usage or ownership, but not those taxes or assessments for prior years because of an exemption granted to a previous owner of the property under Section 11.13, Texas Tax Code, or because of improvements not assessed for a previous tax year. (If Texas Short Form Residential Loan Policy of Title Insurance (T-2R) is issued, that policy will substitute "which become due and payable subsequent to Date of Policy" in lieu of "for the year \_\_\_\_\_ and subsequent years.")
6. The terms and conditions of the documents creating your interest in the land.
7. Materials furnished or labor performed in connection with planned construction before signing and delivering the lien document described in Schedule A, if the land is part of the homestead of the owner. (Applies to the Loan Title Policy Binder on Interim Construction Loan only, and may be deleted if satisfactory evidence is furnished to us before a binder is issued.)
8. Liens and leases that affect the title to the land, but that are subordinate to the lien of the insured mortgage. (Applies to Loan Policy (T-2) only.)
9. The Exceptions from Coverage and Express Insurance in Schedule B of the Texas Short Form Residential Loan Policy of Title Insurance (T-2R). (Applies to Texas Short Form Residential Loan Policy of Title Insurance (T-2R) only.) Separate



# PRELIMINARY TITLE

Continuation of Schedule B

GF No. T-14-192100-CM

exceptions 1 through 8 of this Schedule B do not apply to the Texas Short Form Residential Loan Policy of Title Insurance (T-2R).

10. The following matters and all terms of the documents creating or offering evidence of the matters (We must insert matters or delete this exception.):
- a. **All leases, grants, exceptions or reservations of coal, lignite, oil, gas and other minerals, together with all rights, privileges and immunities relating thereto, appearing in the Public Records whether listed in Schedule B or not. There may be leases, grants, exceptions or reservations of mineral interest that are not listed.**
  - b. **All visible and apparent easements or uses and all underground easements or uses, the existence of which may arise by unrecorded grant or by use.**
  - c. **Rights of parties in possession.**
  - d. **Rights of tenants, as tenants only, under unrecorded leases or rental agreements.**
  - e. **Any encroachment, encumbrance, violation, or adverse circumstance affecting the title that would be disclosed by an accurate and complete land survey of the land. (NOTE: UPON RECEIPT OF A SURVEY ACCEPTABLE TO THE COMPANY, THIS EXCEPTION WILL BE DELETED. COMPANY RESERVES THE RIGHT TO ADD ADDITIONAL EXCEPTIONS PER ITS EXAMINATION OF SAID SURVEY.)**
  - f. **Any right, interest or claim that may exist, arise or be asserted against the Title under or pursuant to the Perishable Agricultural Commodities Act of 1930, as amended, 7 USC 499a et seq., the Packers and Stockyard Act of 1921, as amended, 7 USC 181 et seq., or any similar state laws.**
  - g. **Tract 1: Oil and gas lease to Greatmore Royalty Corporation, dated May 9, 1939, recorded in Vol. 51, Page 330, Deed Records, Sherman County, Texas.**
  - h. **Tract 1: Oil and gas lease to B. E. Walker, dated October 25, 1939, recorded in Vol. 52, Page 180, Deed Records, Sherman County, Texas.**
  - i. **Tract 1: Oil and gas lease to Phillips Petroleum Company, dated January 29, 1944, recorded in Vol. 62, Page 358, Deed Records, Sherman County, Texas.**
  - j. **Tract 1: Oil and gas lease to The Pickens Company, dated May 25, 1983, recorded in Vol. 160, Page 496, Deed Records, Sherman County, Texas.**
  - k. **Tract 1: Gas Royalty agreement with Phillips Petroleum Company, dated April 18, 1947, recorded in Vol. 73, Page 323, Deed Records, Sherman County, Texas.**
  - l. **Tract 1: Exploration option agreement and seismic permit to Jim F Reid, dated April 7, 1994, recorded in Vol. 207, Page 482, Official Public Records of Real Property, Sherman County, Texas.**
  - m. **Tract 1: Right of way easement held by West Texas Utilities Company, dated May 22, 1930, recorded in Vol. 40, Page 565, Deed Records, Sherman County, Texas.**
  - n. **Tract 1: Right of way easement held by State of Texas, dated October 28, 1938, recorded in Vol. 51, Page 423, Deed Records, Sherman County, Texas.**
  - o. **Tract 1: Right of way easement held by Phillips Petroleum Company, dated August 2, 1946, recorded in Vol. 70, Page 104, Deed Records, Sherman County, Texas.**

# PRELIMINARY TITLE

Continuation of Schedule B

GFNo. T-14-192100-CM

- p. Tract 1: Right of way grant held by Phillips Petroleum Company, dated June 18, 1947, recorded in Vol. 73, Page 330, Deed Records, Sherman County, Texas.
- q. Tract 1: Right of way easement held by Sherman County, Texas, dated November 23, 1964, recorded in Vol. 113, Page 485, Deed Records, Sherman County, Texas.
- r. Tract 1: Right of way easement held by North Texas Gas Company, Inc., dated March 19, 1993, recorded in Vol. 196, Page 562, Official Public Records of Real Property, Sherman County, Texas.
- s. Tract 1: Right of way easement held by Diamond Shamrock Pipeline Company, dated February 7, 1993, recorded in Vol. 197, Page 568, Deed Records, Sherman County, Texas.
- t. Tract 2: The reservation of an undivided 3/4 interest in all oil, gas, and other minerals contained in a deed from Helen D. Ulman, et vir, Fred Ulman, to W.E. Cummings, dated December 20, 1951, recorded in Vol. 87, Page 142, Deed Records, Sherman County, Texas. Title to said interest not checked subsequent to date of aforesaid instrument
- u. Tract 2: The reservation of an undivided 1/2 interest of all oil, gas, and other minerals contained in a deed from W.E. Cummings, et ux to Stanley K. Macias, et ux, dated June 17, 1986, recorded in Vol. 168, page 531, Deed Records, Sherman County, Texas. Title to said interest not checked subsequent to dates of aforesaid instrument.
- v. Tract 2: Oil and gas lease dated January 7, 1948, to Magnolia Petroleum Company, recorded in Vol. 76, Page 265, Deed Records, Sherman County, Texas.
- w. Tract 2: Oil and gas lease dated December 17, 1979, to Irex Corporation, recorded in Vol. 151, Page 242, Deed Records, Sherman County, Texas.
- x. Tract 2: A right of way easement dated January 30, 1952 to the County of Sherman, State of Texas, recorded in Vol. 87, Page 231, Deed Records, Sherman County, Texas.
- y. Tract 2: An easement dated March 9, 1954, to A.E. Pronger. Jr., recorded in Vol. 91, Page 627, Deed Records, Sherman County, Texas.
- z. Tract 2: The condemnation of a 60' wide strip for a helium pipeline obtained in a judgment dated March 15, 1962, recorded in Vol. 107, Page 360, Deed Records, Sherman County, Texas.
- aa. Tract 2: A right of way easement dated April 10, 1964, to Western Gas Service Company, recorded in Vol. 112, Page 485, Deed Records, Sherman County, Texas.
- bb. Tract 2: A right of way easement dated June 1, 1962, to Western Gas Service Company, recorded in Vol. 113, Page 263, Deed Records, Sherman County, Texas.
- cc. Tract 2: A right of way easement dated July 10, 1967, to Western Gas Service Company, recorded in Vol. 120, page 307, Deed Records, Sherman County, Texas.
- dd. Tract 2: A right of way easement dated November 3, 1976, to Rita Blanca Electric Cooperative. Inc., recorded in Vol. 143, Page 517, Deed Records, Sherman County, Texas.
- ee. Tract 2: A pipeline easement dated February 28, 1993, to North Texas Gas Co., Inc., recorded in Vol. 196, Page 554, Official Public Records of Real Property, Sherman County, Texas.
- ff. Tract 2: Exploration option agreement and seismic permit to Jim F. Reid, dated July 11, 1994, recorded in Vol. 207, Page 313, Official Public Records of Real Property, Sherman County, Texas.
- gg. Tract 2: Exploration option agreement and seismic permit to Jim F Reid, dated July 11, 1994, recorded in

# PRELIMINARY TITLE

Continuation of Schedule B

GFNo. T-14-192100-CM

- Vol. 207, Page 343, Official Public Records of Real Property, Sherman County, Texas.**
- hh. **Tract 2: Exploration option agreement and seismic permit to Jim F Reid, dated July 11, 1994, recorded in Vol. 207, Page 359, Official Public Records of Real Property, Sherman County, Texas.**
  - ii. **Tract 2: Exploration option agreement and seismic permit to Jim F Reid, dated July 11, 1994, recorded in Vol. 207, Page 606, Official Public Records of Real Property, Sherman County, Texas.**
  - jj. **Tract 3: Reservation of the oil, gas and other minerals contained in deed from Roy Johnson, to J R Pendleton, dated September 25, 1944, recorded in Vol. 62, Page 604, Deed Records, Sherman County, Texas. Title to said interest not checked subsequent to dates of aforesaid instrument.**
  - kk. **Tract 3: Reservation of the oil, gas and other minerals contained in deed from J P Maxwell, to J R Pendleton, dated August 16, 1944, recorded in Vol. 62, Page 605, Deed Records, Sherman County, Texas. Title to said interest not checked subsequent to dates of aforesaid instrument.**
  - ll. **Tract 3: Reservation of the oil, gas and other minerals contained in deed from The Sanatorium of Paris, et al, to J R Pendleton, dated October 9, 1944, recorded in Vol. 63, Page 111, Deed Records, Sherman County, Texas. Title to said interest not checked subsequent to dates of aforesaid instrument.**
  - mm. **Tract 3: Reservation of the oil, gas and other minerals contained in deed from Guaranty Trust Company Executor & Trustee, to J R Pendleton, dated September 29, 1944, recorded in Vol. 63, Page 118, Deed Records, Sherman County, Texas. Title to said interest not checked subsequent to dates of aforesaid instrument.**
  - nn. **Tract 3: Reservation of the oil, gas and other minerals contained in deed from Thomas I Welch et ux, to R-Way Farms, dated April 24, 2002, recorded in Vol. 243, Page 746, Official Public Records of Real Property, Sherman County, Texas. Title to said interest not checked subsequent to dates of aforesaid instrument.**
  - oo. **Tracts 1-3: Reservation of the oil, gas and other minerals contained in deed from R-Way Farms to Proventus, LLC, dated November 26, 2007, recorded in Vol. 276, Page 818, Official Public Records of Real Property, Sherman County, Texas. Title to said interest not checked subsequent to dates of aforesaid instrument.**
  - pp. **Tract 3: Oil and gas lease to Shamrock Oil & Gas Corp., dated January 20, 1948, recorded in Vol. 77, Page 403, Deed Records, Sherman County, Texas.**
  - qq. **Tract 3: Right of way easement held by Glen Heiskell, dated September 12, 1966, recorded in Vol. 117, Page 457, Deed Records, Sherman County, Texas.**
  - rr. **Tract 3: Right of way easement held by Glen Heiskell, dated September 12, 1966, recorded in Vol. 117, Page 459, Deed Records, Sherman County, Texas.**
  - ss. **Any portion of the property herein described which falls within the boundaries of any existing road or roadway.**
  - tt. **Rules and regulations of the North Plains Ground Water Conservation District No. 2.**
  - uu. **Rules and regulations of the applicable Wind Erosion Conservation District.**
  - vv. **Rights of tenants, as tenants only, under unrecorded leases and rental agreements, without right or option to purchase.**
  - ww. **The ownership of easements set out herein have not been checked subsequent to the date of such conveyance.**

# PRELIMINARY TITLE

## COMMITMENT FOR TITLE INSURANCE T-7

### ISSUED BY

### *STEWART TITLE GUARANTY COMPANY*

### SCHEDULE C

Your Policy will not cover loss, costs, attorneys' fees, and expenses resulting from the following requirements that will appear as Exceptions in Schedule B of the Policy, unless you dispose of these matters to our satisfaction, before the date the Policy is issued:

1. Documents creating your title or interest must be approved by us and must be signed, notarized and filed for record.
2. Satisfactory evidence must be provided that:
  - a. no person occupying the land claims any interest in that land against the persons named in paragraph 3 of Schedule A,
  - b. all standby fees, taxes, assessments and charges against the property have been paid,
  - c. all improvements or repairs to the property are completed and accepted by the owner, and that all contractors, sub-contractors, laborers and suppliers have been fully paid, and that no mechanic's, laborer's or materialmen's liens have attached to the property,
  - d. there is legal right of access to and from the land,
  - e. (on a Loan Policy only) restrictions have not been and will not be violated that affect the validity and priority of the insured mortgage.
3. You must pay the seller or borrower the agreed amount for your property or interest.
4. Any defect, lien or other matter that may affect title to the land or interest insured, that arises or is filed after the effective date of this Commitment.
5. **Deed of Trust dated March 8, 2011, from**  
**recorded in Vol. 295, Pg. 581, Official Public Records of Real Property, Sherman County, Texas. (Tracts 1 - 4)**
6. **The new Deed of Trust should recite that it renews or refinances the prior valid lien and should contain the following (or similar) "bad debt" language: "If any portion of the note cannot be lawfully secured by this deed of trust, payments shall be applied first to discharge that portion."**
7. **The company requires a satisfactory copy of the "Articles of Organization," the Operating Agreement or Regulations of Proventus. L.L.C. and any amendments thereto, as well as certificates of good standing, and satisfactory evidence of authority of the officers, managers, or members designated to execute any documents of conveyance.**

**NOTICE: The title insurance policy being issued to you contains an arbitration provision. It allows you or the company to require arbitration if the amount of insurance is \$2,000,000.00, or less. If you want to retain your right to sue the Company in case of a dispute over a claim, you must request deletion of the arbitration provision BEFORE the policy is issued. If you are the purchaser in the transaction and elect deletion of the arbitration provision, a form will be presented to you at closing for execution. If you are the lender in the transaction and desire deletion of the Arbitration provision, please inform us through your Loan Closing Instructions. (APPLIES TO T-1 AND T-2 POLICIES ONLY)**

# PRELIMINARY TITLE

Continuation of Schedule C

GF No. T-14-192100-CM

Countersigned  
Capital Title of Texas, LLC- Corporate Mitchell

By

A handwritten signature in black ink, appearing to read "C. Mitchell", written in a cursive style.

By

---

Authorized Signatory

# PRELIMINARY TITLE

## COMMITMENT FOR TITLE INSURANCE T-7

### ISSUED BY

### *STEWART TITLE GUARANTY COMPANY*

### SCHEDULE A

Effective Date: **July 20, 2014, 8:00 am**

GFNo. **T-14-192102-CM**

Commitment No. \_\_\_\_\_, issued **August 1, 2014, 8:00 am**

1. The policy or policies to be issued are:
  - a. OWNER'S POLICY OF TITLE INSURANCE (Form T-1)  
(Not applicable for improved one-to-four family residential real estate)  
Policy Amount:  
PROPOSED INSURED:
  - b. TEXAS RESIDENTIAL OWNER'S POLICY OF TITLE INSURANCE  
ONE-TO-FOUR FAMILY RESIDENCES (Form T-1R)  
Policy Amount:  
PROPOSED INSURED:
  - c. LOAN POLICY OF TITLE INSURANCE (Form T-2)  
Policy Amount:  
PROPOSED INSURED:  
Proposed Borrower:
  - d. TEXAS SHORT FORM RESIDENTIAL LOAN POLICY OF TITLE INSURANCE (Form T-2R)  
Policy Amount:  
PROPOSED INSURED:  
Proposed Borrower:
  - e. LOAN TITLE POLICY BINDER ON INTERIM CONSTRUCTION LOAN (Form T-13)  
Binder Amount:  
PROPOSED INSURED:  
Proposed Borrower:
  - f. OTHER  
Policy Amount:  
PROPOSED INSURED:
2. The interest in the land covered by this Commitment is: **Fee Simple Estate**
3. Record title to the land on the Effective Date appears to be vested in:  
**Proventus, LLC**
4. Legal description of land:  
**Tract 1:**  
**All of the Dallam County portion of Section No. 227, Block No. 1-T, T. & N. O. Ry. Co. Survey lying North & West of the St. Louis-South Western Railway Company Northwest Right of Way Line, Dallam County, State of Texas.**  
  
**Tract 2:**  
**All of the Sherman County portion of Section No. 227, Block No. 1-T, T&NO RR Company Survey lying North & West of the St. Louis-South-Western Railway Company Northwest Right of Way line, Sherman County, State of Texas.**

# PRELIMINARY TITLE

## COMMITMENT FOR TITLE INSURANCE T-7

### ISSUED BY

**STEWART TITLE GUARANTY COMPANY**

### SCHEDULE B

#### EXCEPTIONS FROM COVERAGE

In addition to the Exclusions and Conditions and Stipulations, your Policy will not cover loss, costs, attorney's fees, and expenses resulting from:

1. The following restrictive covenants of record itemized below (We must either insert specific recording data or delete this exception):

**Item No. 1, Schedule B, has been deleted in its entirety.**

2. Any discrepancies, conflicts, or shortages in area or boundary lines, or any encroachments or protrusions, or any overlapping of improvements.
3. Homestead or community property or survivorship rights, if any of any spouse of any insured. (Applies to the Owner's Policy only.)
4. Any titles or rights asserted by anyone, including, but not limited to, persons, the public, corporations, governments or other entities,
  - a. to tidelands, or lands comprising the shores or beds of navigable or perennial rivers and streams, lakes, bays, gulfs or oceans, or
  - b. to lands beyond the line of the harbor or bulkhead lines as established or changed by any government, or
  - c. to filled-in lands, or artificial islands, or
  - d. to statutory water rights, including riparian rights, or
  - e. to the area extending from the line of mean low tide to the line of vegetation, or the rights of access to that area or easement along and across that area.(Applies to the Owner's Policy only.)
5. Standby fees, taxes and assessments by any taxing authority for the year **2014**, and subsequent years; and subsequent taxes and assessments by any taxing authority for prior years due to change in land usage or ownership, but not those taxes or assessments for prior years because of an exemption granted to a previous owner of the property under Section 11.13, Texas Tax Code, or because of improvements not assessed for a previous tax year. (If Texas Short Form Residential Loan Policy of Title Insurance (T-2R) is issued, that policy will substitute "which become due and payable subsequent to Date of Policy" in lieu of "for the year \_\_\_\_\_ and subsequent years.")
6. The terms and conditions of the documents creating your interest in the land.
7. Materials furnished or labor performed in connection with planned construction before signing and delivering the lien document described in Schedule A, if the land is part of the homestead of the owner. (Applies to the Loan Title Policy Binder on Interim Construction Loan only, and may be deleted if satisfactory evidence is furnished to us before a binder is issued.)
8. Liens and leases that affect the title to the land, but that are subordinate to the lien of the insured mortgage. (Applies to Loan Policy (T-2) only.)
9. The Exceptions from Coverage and Express Insurance in Schedule B of the Texas Short Form Residential Loan Policy of Title Insurance (T-2R). (Applies to Texas Short Form Residential Loan Policy of Title Insurance (T-2R) only.) Separate

# PRELIMINARY TITLE

Continuation of Schedule B

GF No. T-14-192102-CM

exceptions 1 through 8 of this Schedule B do not apply to the Texas Short Form Residential Loan Policy of Title Insurance (T-2R).

10. The following matters and all terms of the documents creating or offering evidence of the matters (We must insert matters or delete this exception.):
- a. **All leases, grants, exceptions or reservations of coal, lignite, oil, gas and other minerals, together with all rights, privileges and immunities relating thereto, appearing in the Public Records whether listed in Schedule B or not. There may be leases, grants, exceptions or reservations of mineral interest that are not listed.**
  - b. **All visible and apparent easements or uses and all underground easements or uses, the existence of which may arise by unrecorded grant or by use.**
  - c. **Rights of parties in possession.**
  - d. **Rights of tenants, as tenants only, under unrecorded leases or rental agreements.**
  - e. **Reservation of an undivided one-half interest owned by Grantor in the oil, gas and other minerals contained in deed from Jay Willard, et ux, to Proventus, LLC, dated November 11, 2008, recorded in Volume 131, Page 552, Official Public Records. Dallam County, Texas. (Tract 1)**
  - f. **Reservation of one-half of the oil, gas and other minerals by E. Don Walls, et al, dated April 19, 2006, recorded in Volume 108, Page 132, Official Public Records. Dallam County, Texas.(Tract 1)**
  - g. **Reservation of an interest in the oil, gas and other minerals contained in deed from Mark M. Charles to Miles Edward Baldwin, dated April4, 1974, recorded in Volume 189, Page 255, Deed Records, Dallam County, Texas.(Tract 1)**
  - h. **Reservation of one-half interest of the oil, gas and other minerals contained in deed from J R Pendleton, et al, to Mark M Charles, dated April11. 1964, recorded in Volume 159, Page 37, Deed Records, Dallam County, Texas.(Tract 1)**
  - i. **Reservation of one-half interest of the oil, gas and other minerals contained in deed from Blanche F. Diehl, et al, to J R Pendleton, et al, dated February 15. 1963, recorded in Volume 157, Page 340, Deed Records, Dallam County, Texas.(Tract 1)**
  - j. **Electric line easement executed by Dallam County, Texas to Don Walls dated May 10, 1995, recorded in Volume 26, Page 591, Real Property Records, Dallam County, Texas.(Tract 1)**
  - k. **Oil and gas lease to Elbert Kesler, dated December 12, 1979, recorded in Volume 220, Page 473, Deed Records, Dallam County, Texas.(Tract 1)**
  - l. **Reservation of the oil, gas and other minerals contained in deed from Kay Willard et ux, to Proventus, LLC, dated November 11, 2008, recorded in Vol. 283, Page 293, Official Public Records of Real Property, Sherman County, Texas. Title to said interest not checked subsequent to date of aforesaid instrument.(Tract 2)**
  - m. **Reservation of 1/2 the oil, gas and other minerals by E. Don Walls et al, dated April19, 2006, recorded in Vol. 265, Page 755, Official Public Records of Real Property, Sherman County, Texas. Title to said interest not checked subsequent to date of aforesaid instrument.(Tract 2)**
  - n. **Reservation of an undivided 31/32 interest in all the oil, gas and other minerals contained in deed from Mark M Charles, to Miles Edward Baldwin, dated April 4, 197 4, recorded in Vol. 135, Page 792, Deed Records, Sherman County, Texas. Title to said interest not checked subsequent to date of aforesaid instrument.(Tract**



# PRELIMINARY TITLE

Continuation of Schedule B

GF No. T-14-192102-CM

- 2)
- o. **Reservation of 1/2 interest the oil, gas and other minerals contained in deed from J R Pendleton et al to Mark M Charles, dated February 15, 1963, recorded in Vol. 110, Page 333, Deed Records, Sherman County, Texas. Title to said interest not checked subsequent to date of aforesaid instrument.(Tract 2)**
  - p. **Oil and gas lease to Elbert Kesler, dated December 12, 1979, recorded in Vol. 152, Page 253, Deed Records, Sherman County, Texas.(Tract 2)**
  - q. **Oil and gas lease to W L Pendleton, dated May 17, 1989, recorded in Vol. 182, Page 624, Deed Records, Sherman County, Texas.(Tract 2)**
  - r. **Oil and gas lease to W L Pendleton, dated May 17, 1989, recorded in Vol. 182, Page 741, Deed Records, Sherman County, Texas.(Tract 2)**
  - s. **Gas Line across the north end of section as shown on survey by Gallegly Engineering & Surveying, dated October 21, 2008.(Tract 2)**
  - t. **Sumersible Wells across the north end of section as shown on survey by Gallegly Engineering & Surveying, dated October 21, 2008.(Tract 2)**
  - u. **Power pole and well as shown on survey by Gallegly Engineering & Surveying, dated October 21, 2008.(Tract 2)**
  - v. **Roadway as shown on north side of section as shown on survey by Gallegly Engineering & Surveying, dated October 21, 2008.(Tract 2)**
  - w. **Any portion of the property herein described which falls within the boundaries of any existing road or roadway, as shown on that survey by Gallegly Engineering & Surveying, dated October 21, 2008.(Tract 2)**
  - x. **Visible and apparent easements on or across the property herein described, the existence of which does not appear of record as shown on survey by Gallegly Engineering & Surveying, dated October 21, 2008.(Tract 2)**
  - y. **Any encroachment, encumbrance, violation, or adverse circumstance affecting the title that would be disclosed by an accurate and complete land survey of the land. (NOTE: UPON RECEIPT OF A SURVEY ACCEPTABLE TO THE COMPANY, THIS EXCEPTION WILL BE DELETED. COMPANY RESERVES THE RIGHT TO ADD ADDITIONAL EXCEPTIONS PER ITS EXAMINATION OF SAID SURVEY.) (All Tracts)**
  - z. **Any portion of the property herein described which falls within the boundaries of any existing road or roadway.(All Tracts)**
  - aa. **The ownership of easements set out herein have not been checked subsequent to the date of such conveyance.(All Tracts)**

# PRELIMINARY TITLE

## COMMITMENT FOR TITLE INSURANCE T-7

### ISSUED BY

### *STEWART TITLE GUARANTY COMPANY*

### SCHEDULE C

Your Policy will not cover loss, costs, attorneys' fees, and expenses resulting from the following requirements that will appear as Exceptions in Schedule B of the Policy, unless you dispose of these matters to our satisfaction, before the date the Policy is issued:

1. Documents creating your title or interest must be approved by us and must be signed, notarized and filed for record.
2. Satisfactory evidence must be provided that:
  - a. no person occupying the land claims any interest in that land against the persons named in paragraph 3 of Schedule A,
  - b. all standby fees, taxes, assessments and charges against the property have been paid,
  - c. all improvements or repairs to the property are completed and accepted by the owner, and that all contractors, sub-contractors, laborers and suppliers have been fully paid, and that no mechanic's, laborer's or materialmen's liens have attached to the property,
  - d. there is legal right of access to and from the land,
  - e. (on a Loan Policy only) restrictions have not been and will not be violated that affect the validity and priority of the insured mortgage.
3. You must pay the seller or borrower the agreed amount for your property or interest.
4. Any defect, lien or other matter that may affect title to the land or interest insured, that arises or is filed after the effective date of this Commitment.
5. **DEED OF TRUST dated March 8, 2011, executed by Proventus LLC, a Delaware Limited Liability Company, to Peter S. Graf, Trustee, securing the payment of one note of even date therewith payable to the order of Farm Credit East, ACA, An Agricultural Credit Association, recorded under Clerk File No. 163818 in Volume 147, Page 1, Official Public Records. Dallam County, Texas.**
6. **Deed of Trust dated March 8, 2011, from Proventus, L.L.C., to Peter S. Graf, Trustee, securing the payment of one note in the amount of  
recorded in Vol. 295, Pg. 614 Official Public Records of Real Property, Sherman County, Texas. (Tract 2)**
7. **Should the closing take place at any office other than Dalhart Abstract Company, LP and the owner/lender requires taxes paid to 2014 in the Owner/Loan Policy, evidence must be provided to title agent showing taxes were paid at closing.**
8. **Important tax and escrow information: Dallam County has TWO taxing authorities. Please check all tax certificates and collect all taxes at closing.**

**NOTICE:** The title insurance policy being issued to you contains an arbitration provision. It allows you or the company to require arbitration if the amount of insurance is \$2,000,000.00, or less. If you want to retain your right to sue the Company in case of a dispute over a claim, you must request deletion of the arbitration provision BEFORE the policy is issued. If you are

# PRELIMINARY TITLE

Continuation of Schedule C

GFNo. T-14-192102-CM

**the purchaser in the transaction and elect deletion of the arbitration provision, a form will be presented to you at closing for execution. If you are the lender in the transaction and desire deletion of the Arbitration provision, please inform us through your Loan Closing Instructions. (APPLIES TO T-1 AND T-2 POLICIES ONLY)**

Countersigned  
Capital Title of Texas, LLC- Corporate Mitchell

By

A handwritten signature in black ink, appearing to read "C. Mitchell", is written over a horizontal line.

By

Authorized Signatory



 **SCHRADER**  
*Real Estate and Auction Company, Inc.*  
800.451.2709 • [SchraderAuction.com](http://SchraderAuction.com)  
Auctioneer: Rex Defoe Schrader II #17409



Paul A. Lynn, Broker  
Paul A. Lynn & Associates, LLC,  
Texas Licensed Broker #9000489

*At Auction with Reserve & 2% Buyer's Premium. Aggrieved persons may apply for payment from the Real Estate Recovery Trust Account administered by the Texas Real Estate Commission.*