

LAND AUCTION

TEXAS FARMLAND • HARTLEY COUNTY

- 4,061± CROPLAND ACRES
- 10± MILES SOUTHWEST OF DUMAS, TX
- 22 IRRIGATION WELLS
- 11 CENTER PIVOTS

**4158±
ACRES**

HARTLEY CO. TEXAS INFORMATION BOOKLET

SCHRADER 800.451.2709
Real Estate & Auction Co., Inc. SchraderAuction.com

Held at the Rita Blanca Coliseum - Dalhart, TX

FRIDAY, OCTOBER 24TH • 10AM



DISCLAIMER:

This information booklet includes information obtained or derived from third-party sources. Although believed to be accurate and from reliable sources, such information is subject to verification and is not intended as a substitute for a prospective buyer's independent review and investigation of the property. Prospective buyers are responsible for completing their own due diligence.

THIS PROPERTY IS OFFERED "AS IS, WHERE IS". NO WARRANTY OR REPRESENTATION, STATED OR IMPLIED, IS MADE CONCERNING THE PROPERTY. Without limiting the foregoing, Owner, Auction Company and Cooperating Broker, and their respective agents and representatives, assume no liability for (and disclaim any and all promises, representations and warranties with respect to) the information and reports contained herein.

Seller: Proventus II, LLC

Auction Company: Schrader Real Estate and Auction Company, Inc.



Paul A. Lynn, Broker
Paul A. Lynn & Associates, LLC,
Texas Licensed Broker #9000489

At Auction with Reserve & 2% Buyer's Premium. Aggrieved persons may apply for payment from the Real Estate Recovery Trust Account administered by the Texas Real Estate Commission.

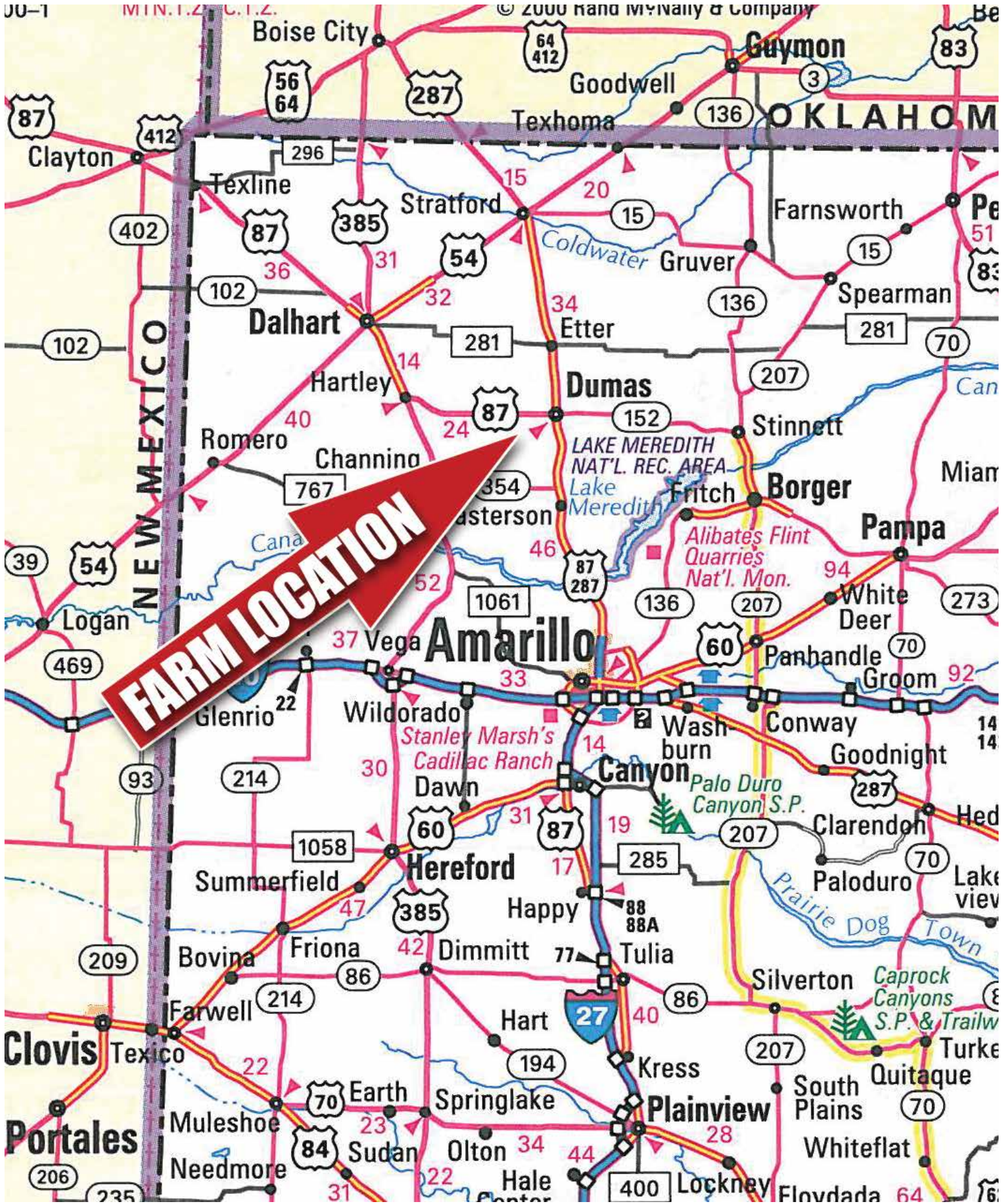
BOOKLET INDEX

- **LOCATION MAP & GAZETEER MAP**
- **AERIAL MAPS**
- **SURVEYS**
- **SOIL MAPS & SOIL TESTS**
- **YIELD INFORMATION**
- **FSA INFORMATION & MAPS**
- **MINERAL RIGHTS**
- **WELL & IMPROVEMENTS SUMMARY**
- **IRRIGATION SUMMARY**
- **TAX RECORDS**
- **PRELIMINARY TITLE**

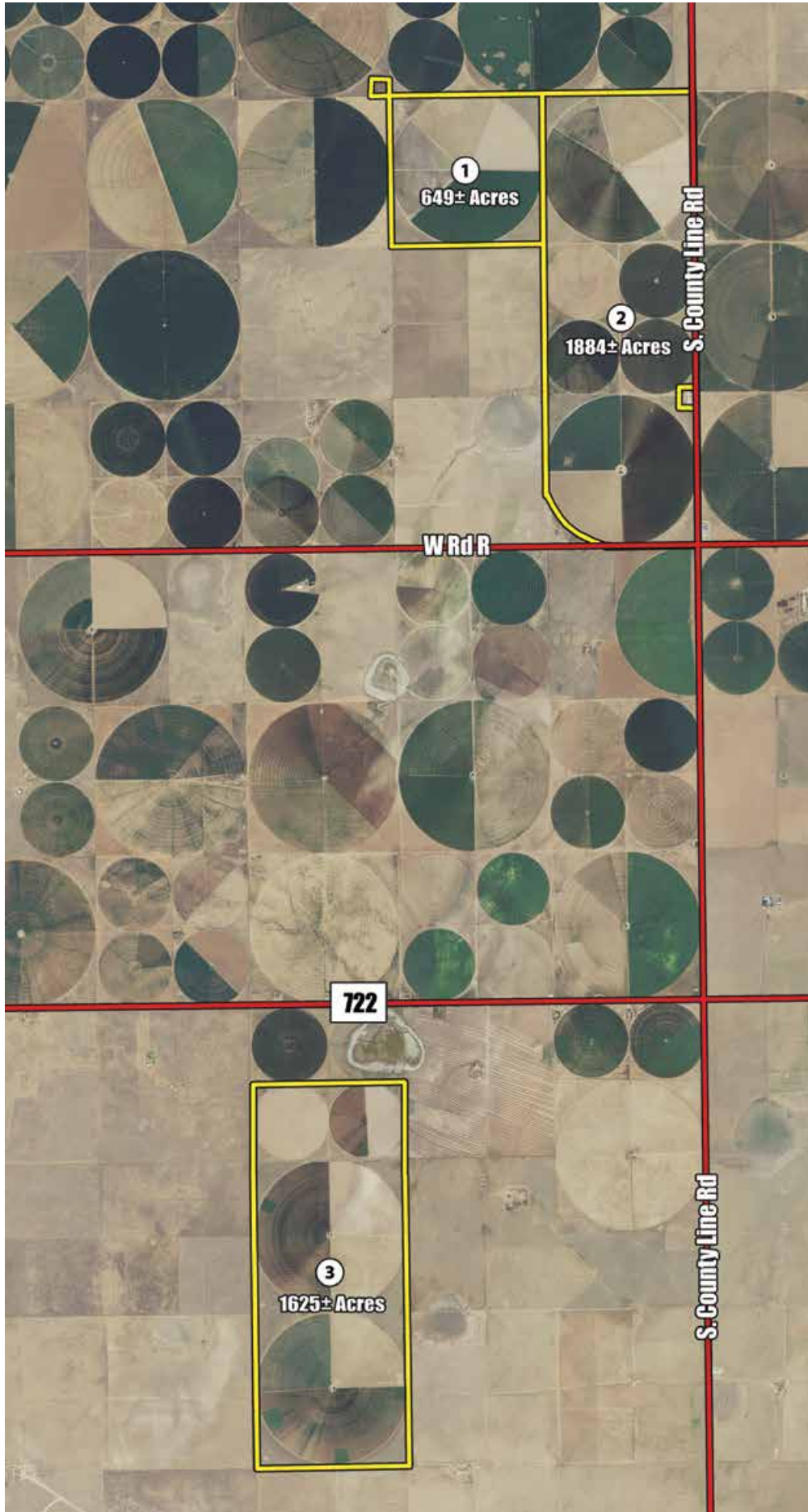


MAPS

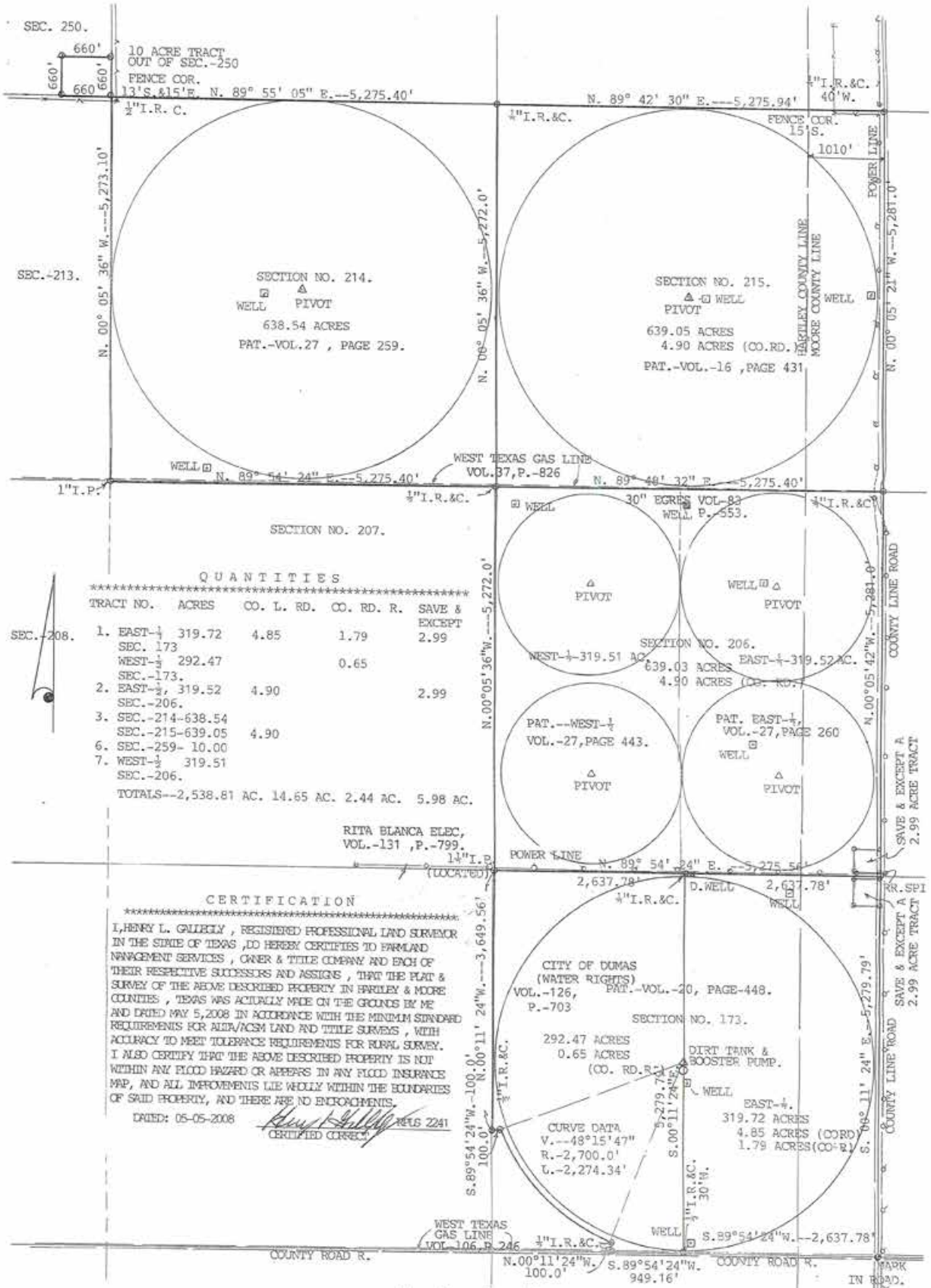
LOCATION MAP



AERIAL MAP



TRACTS 1&2 - SURVEY MAP

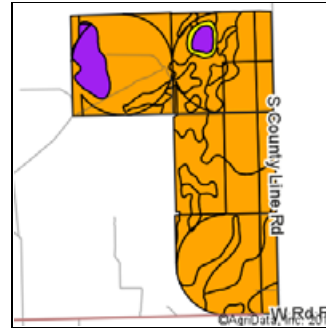
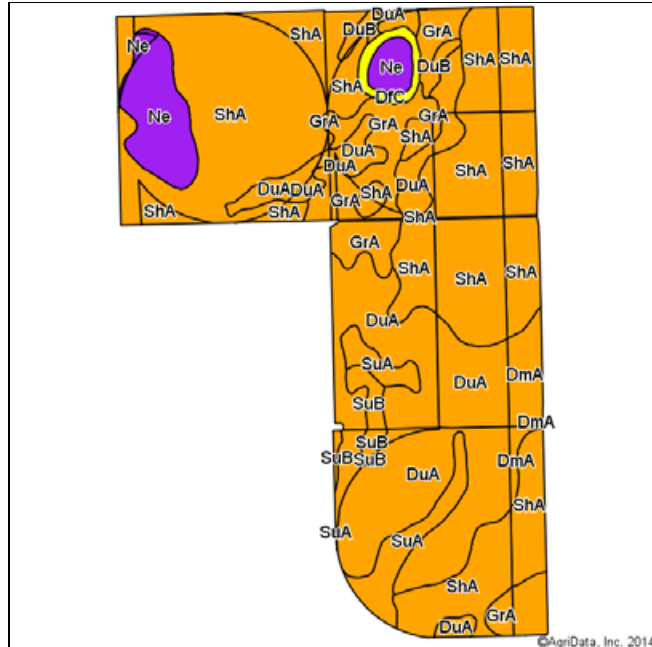


SAVE & EXCEPT A 2.99 ACRE TRACT

SAVE & EXCEPT A 2.99 ACRE TRACT

SOIL INFORMATION

TRACTS 1&2 - SOIL MAP



Soils Version

latest

State: **Texas**
 County: **Hartley**
 Location: **35° 49' 49.49, 102° 10' 38.68**
 Township: **Channing**
 Acres: **2504.25**
 Date: **7/3/2014**



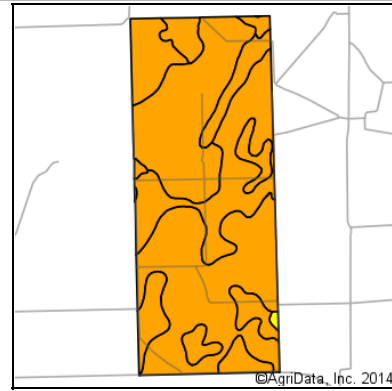
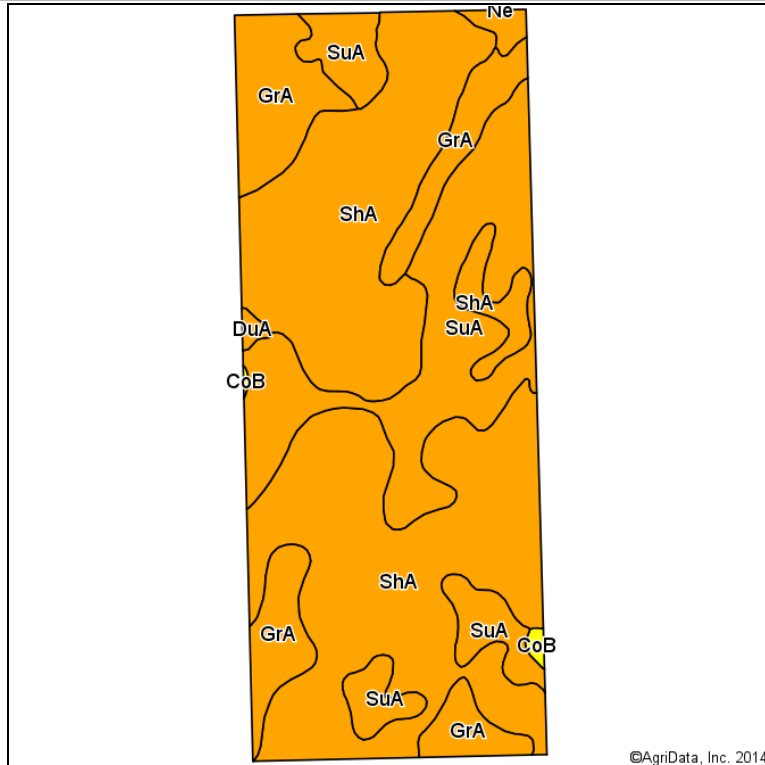
Soils data provided by USDA and NRCS.

Area Symbol: TX205, Soil Area Version: 9
 Area Symbol: TX341, Soil Area Version: 14

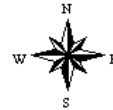
Code	Soil Description	Acres	Percent of field	Non-Irr Class Legend	Non-Irr Class	Irr Class	Alfalfa hay Irrigated	Corn Irrigated	Corn silage Irrigated	Grain sorghum	Grain sorghum Irrigated	Sorghum silage Irrigated	Soybeans Irrigated	Wheat	Wheat Irrigated
ShA	Sherm clay loam, 0 to 1 percent slopes	979.26	39.1%		Ille	Ils		190	23	30	140	20	40	20	60
DuA	Dumas loam, 0 to 1 percent slopes	695.94	27.8%		Ille	Ile		170		28	115		40	20	55
ShA	Sherm silty clay loam, 0 to 1 percent slopes	224.94	9.0%		Ille	Ils		190	23	30	140	20	40	20	60
GrA	Gruver loam, 0 to 1 percent slopes	189.52	7.6%		Ille	Ile		170	21	28	130	20	40	20	65
Ne	Ness clay	146.10	5.8%		Vlw										
SuA	Sunray clay loam, 0 to 1 percent slopes	97.28	3.9%		Ille	Ile				25	85			16	50
DmA	Dumas loam, 0 to 1 percent slopes	61.69	2.5%		Ille	Ile		170		28	115		40	20	55
SuB	Sunray clay loam, 1 to 3 percent slopes	32.08	1.3%		Ille	Ille				25	85			15	45
HaA	Gruver clay loam, 0 to 1 percent slopes	28.46	1.1%		Ille	Ile		170	21	28	130	20	40	20	65
DfC	Dallam fine sandy loam, 3 to 5 percent slopes	24.92	1.0%		Ive	Ive	4			25	75			15	35
DuB	Dumas loam, 1 to 3 percent slopes	24.06	1.0%		Ille	Ille		150		25	100		35	16	50
Weighted Average							*-	159	12.9	27.1	119.5	11.4	35.2	18.5	54.5

Field data provided by Farm Service Agency of FSA 6000. Aerial photos provided by Aerial Photography Field Office.

TRACT 3 - SOIL MAP



State: **Texas**
 County: **Hartley**
 Location: **35° 44' 21.75, 102° 12' 15.1**
 Township: **Channing**
 Acres: **1616.17**
 Date: **7/2/2014**



Soils data provided by USDA and NRCS.

©AgriData, Inc. 2014

© AgriData, Inc. 2014 www.AgriDataInc.com

Area Symbol: TX205, Soil Area Version: 9

Code	Soil Description	Acres	Percent of field	Non-Irr Class Legend	Non-Irr Class	Irr Class	Corn Irrigated	Corn silage Irrigated	Grain sorghum	Grain sorghum Irrigated	Sorghum silage Irrigated	Soybeans Irrigated	Wheat	Wheat Irrigated
ShA	Sherm clay loam, 0 to 1 percent slopes	941.96	58.3%		IIIe	IIs	190	23	30	140	20	40	20	60
SuA	Sunray clay loam, 0 to 1 percent slopes	407.74	25.2%		IIIe	Ile			25	85			16	50
GrA	Gruver loam, 0 to 1 percent slopes	243.79	15.1%		IIIe	Ile	170	21	28	130	20	40	20	65
GrB	Gruver loam, 1 to 3 percent slopes	12.59	0.8%		IIIe	IIIe	150	18	26	122	18	35	16	55
DuA	Dumas loam, 0 to 1 percent slopes	5.18	0.3%		IIIe	Ile	170		28	115		40	20	55
CoB	Conlen loam, 0 to 3 percent slopes	4.84	0.3%		IVe	IIIe			25	60			15	40
Ne	Ness clay	0.07	0.0%		VIw									
Weighted Average							138.1	16.7	28.4	124.1	14.8	29.7	18.9	58.1

Field borders provided by Farm Service Agency as of 5/21/2008. Aerial photography provided by Aerial Photography Field Office.

SOIL TESTS

SOIL TESTS

Soil Samples

*Hartley Co. Line
OB*



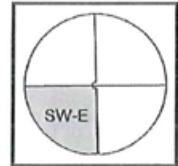
Field Report

Crop Quest
P.O. Box 1715 Dodge City, Kansas 67801
620-225-2233 www.cropquest.com

Farm: **Brent Clark**
Date: **9/25/2012**
Agronomist: **Jason Henry**
Phone / Email: **806-717-9903 jason.henry@cropquest.com**

Eric *173*
Soil Sampling

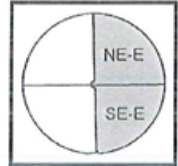
Crop: **Corn - 2013**



Sample ID	Zone ID	Dpth in	pH	Buf pH	Ex Lime	Sol Salt	OM	Phosphorus		K ppm	S lb/ac	Zn ppm	Mg ppm	Fe	Mn	Al
								lb/ac	ppm							
1	SW-E	0-10	7.3		No	0.17	1.5	81	41	428	18	1.3	556			

Eric *173*
Soil Sampling

Crop: **Wheat - 2013**



Sample ID	Zone ID	Dpth in	pH	Buf pH	Ex Lime	Sol Salt	OM	Phosphorus		K ppm	S lb/ac	Zn ppm	Mg ppm	Fe	Mn	Al
								lb/ac	ppm							
2	SE-E	0-10	7.3		No	0.22	1.4	63	27	401	18	2.9	546			
3	NE-E	0-10	7.5		No	0.28	1.4	66	27	372	30	2.4	536			

Pickering South *206*
Soil Sampling

Crop: **Not Specified - 2013**



Sample ID	Zone ID	Dpth in	pH	Buf pH	Ex Lime	Sol Salt	OM	Phosphorus		K ppm	S lb/ac	Zn ppm	Mg ppm	Fe	Mn	Al
								lb/ac	ppm							
1	S-P-W	0-10	7.6		No	0.27	1.3	54	8	298	27	1.3	643			
2	S-P-E	0-10	7.7		No	0.23	1.4	42	31	424	21	1.8	640			

Pickering North *206*
Soil Sampling

Crop: **Not Specified - 2013**



Sample ID	Zone ID	Dpth in	pH	Buf pH	Ex Lime	Sol Salt	OM	Phosphorus		K ppm	S lb/ac	Zn ppm	Mg ppm	Fe	Mn	Al
								lb/ac	ppm							
1	N-P-W	0-10	7.5		No	0.3	1.6	63	22	425	18	2.5	705			
2	N-P-E	0-10	7.5		No	0.3	1.6	60	38	405	18	2.4	709			

Burnett West *214*

Crop: **Corn - 2013**

SOIL TESTS



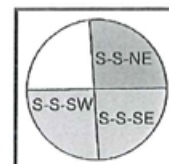
Field Report

Crop Quest
P.O. Box 1715 Dodge City, Kansas 67801
620-225-2233 www.cropquest.com

Farm: **Brent Clark**
Date: **9/25/2012**
Agronomist: **Jason Henry**
Phone / Email: **806-717-9903 jason.henry@cropquest.com**

Steck South 45 Soil Sampling


Crop: Not Specified - 2013



Sample ID	Zone ID	Dpth in	pH	Buf pH	Ex Lime	Sol Salt	Phosphorus		K ppm	S lb/ac	Zn ppm	Mg ppm	Fe	Mn	Al
							OM lb/ac	M3 ppm							
1	S-S-SW	0-10	6.8		No	0.15	1.7	69	24	467	15	3.1	530		
2	S-S-SE	0-10	7.4		Hi	0.22	2.2	66	32	564	36	2.3	507		
3	S-S-NE	0-10	7.4		Hi	0.25	1.8	84	16	421	21	2.1	503		

Steck North 82 Soil Sampling

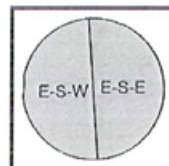
Crop: Not Specified - 2013



Sample ID	Zone ID	Dpth in	pH	Buf pH	Ex Lime	Sol Salt	Phosphorus		K ppm	S lb/ac	Zn ppm	Mg ppm	Fe	Mn	Al
							OM lb/ac	M3 ppm							
1	M-S-SW	0-10	7		No	0.23	1.8	84	41	482	15	3.6	526		
2	M-S-NW	0-10	6.6			0.28	1.8	96	23	552	18	3.8	523		
3	M-S-NE	0-10	7.8		Hi	0.43	1.8	153	29	402	39	2.4	445		
4	M-S-SE	0-10	7.2		Hi	1	1.9	84	20	443	27	1.8	437		

Steck East 87 Soil Sampling

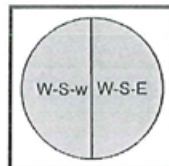
Crop: Not Specified - 2013



Sample ID	Zone ID	Dpth in	pH	Buf pH	Ex Lime	Sol Salt	Phosphorus		K ppm	S lb/ac	Zn ppm	Mg ppm	Fe	Mn	Al
							OM lb/ac	M3 ppm							
1	E-S-W	0-10	7.5		No	0.2	1.5	66	22	445	18	1.2	551		
2	E-S-E	0-10	7.7		Hi	0.34	2	159	45	504	27	1.2	507		

Steck West 87 Soil Sampling

Crop: Not Specified - 2013



Sample ID	Zone ID	Dpth in	pH	Buf pH	Ex Lime	Sol Salt	Phosphorus		K ppm	S lb/ac	Zn ppm	Mg ppm	Fe	Mn	Al
							OM lb/ac	M3 ppm							
1	W-S-w	0-10	7.2		No	0.3	1.3	144	6	407	30	0.8	533		
2	W-S-E	0-10	7.5		Hi	0.4	1.5	150	29	435	30	1.1	487		

Eric

Crop: Corn - 2013

SOIL TESTS



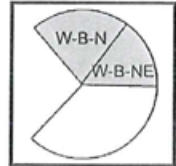
Field Report

Crop Quest
P.O. Box 1715 Dodge City, Kansas 67801
620-225-2233 www.cropquest.com

Farm: **Brent Clark**
Date: **9/25/2012**
Agronomist: **Jason Henry**
Phone / Email: **806-717-9903 jason.henry@cropquest.com**

Burnett West 214 Soil Sampling

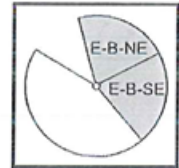
Crop: Corn - 2013



Sample ID	Zone ID	Dpth in	pH	Buf pH	Ex Lime	Sol Salt	NO3		Phosphorus				Fe	Mn	Al	
							OM	lb/ac	ppm	ppm	ppm	lb/ac				ppm
1	W-B-N	0-10	7.5		No	0.31	1.7	45	16	502	15	1.9	636			
2	W-B-NE	0-10	7.2		No	0.38	1.8	111	34	590	27	2	719			

Burnett East 215 Soil Sampling

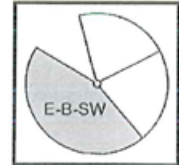
Crop: Corn - 2013



Sample ID	Zone ID	Dpth in	pH	Buf pH	Ex Lime	Sol Salt	NO3		Phosphorus				Fe	Mn	Al	
							OM	lb/ac	ppm	ppm	ppm	lb/ac				ppm
1	E-B-NE	0-10	7.3		No	0.26	1.3	75	10	391	27	1.9	532			
2	E-B-SE	0-10	7.4		No	0.21	1.4	81	59	462	21	2.5	641			

Burnett East 215 Soil Sampling

Crop: Wheat - 2013



Sample ID	Zone ID	Dpth in	pH	Buf pH	Ex Lime	Sol Salt	NO3		Phosphorus				Fe	Mn	Al	
							OM	lb/ac	ppm	ppm	ppm	lb/ac				ppm
3	E-B-SW	0-10	7.3		No	0.2	1.4	45	15	376	18	1.3	541			

YIELD INFORMATION

2011 YIELD REPORT

FARMLAND MANAGEMENT SERVICES
CROP YIELD REPORT

Crop Year: 2011

FARM NAME:

Hartley Co. Line

OPERATOR NAME:

Wayne + Brent Clark Partnership

FIELD* NUMBER	ACRES	CROP	YIELD	COMMENTS
Sec 214	175	Corn	177	
	180	wheat	39	
Sec 215	192	Corn	241	
	214	wheat	59	
Sec 204	246	Corn	203	
Sec 173	300	Corn	174	
	125	wheat	63	
Sec 87	120	Seed MILO	5800 lbs	
	118	Corn	145	Hail
	120	wheat	52	
Sec 45	232	Corn	216	
	250	wheat	47	
Sec 82	240	Corn	207	
	250	wheat	53	

* Please attach field maps indicating crop location.

F5N H
1774

1774

1774

1774

1468

2012 YIELD REPORT

FARMLAND MANAGEMENT SERVICES
CROP YIELD REPORT
Crop Year: 2012

FARM NAME: Hartley Co. Line
OPERATOR NAME: _____

Field #	FIELD* NUMBER	ACRES	CROP	YIELD	COMMENTS
1776	Sec 214	180	seed mto	2800 lbs.	Tract 957
	"	94.5	Cotton	-0-	Hail
1776	"	94.5	wheat	28.19	Hail
	Sec 215	206.7	Corn	101.89	Tract 1382
1776	"	105.35	Cotton	-0-	Hail
	"	105.35	wheat	19.31	Hail
1776	Sec 206	243	Corn	136.28	Tract 954
	Sec 173	233.4	Corn	167.05	Tract 1247
1468	"	124.9	wheat	57.2	Hail
	"	124.9	seed mto	4500 lbs.	
1468	Sec 87	53.0	Corn	74.31	Tract 4890
	"	180.0	Cotton	-0-	Hail
1468	Sec 45	237	Corn	82.45	Tract 4889
	"	125	wheat	41.79	Hail
1468	"	125	Cotton	117 lbs.	Some Hail
	Sec 82	243	Corn	89	Hail
1468	"	125	wheat	34.01	
	"	125	Cotton	-0-	Hail

* Please attach field maps indicating crop location.

2013 YIELD REPORT

**FARMLAND MANAGEMENT SERVICES
CROP YIELD REPORT**
Crop Year: **2013**

FMS FARM NAME:

Hartley Co. Live

OPERATOR NAME:

Wayne & Brent Clark Partnership

FSN#

FIELD* NUMBER	ACRES	CROP	YIELD	COMMENTS
1774	199.00	seed mix	Female 8,308 bu/ac	Male, 9198 bu/ac
"	190.00	wheat	-0-	Killed by frost
1774	320.0	seed mix	Female 6,423	Male, 7740 bu/ac
"	107.35	wheat	34.8 bu/ac	Hard late frost
1774	239.40	Corn	221.62 bu/ac	
1714	241.55	seed mix	Female 7604	41 bu/ac, Male 8583 bu/ac
"	124.9	Corn	232.81 bu/ac	
"	120	wheat	40.16 bu/ac	Hard late Frost
1468	117.9	Corn	241.95 bu/ac	
"	120.0	wheat	17.87 bu/ac	Hard late Frost
1468	366.9	Corn	197.21 bu/ac	
"	125.0	wheat	28.20 bu/ac	Hard late Frost
"	357.40	Corn	217 bu/ac	
"	125.0	wheat	24.22 bu/ac	Hard late Frost

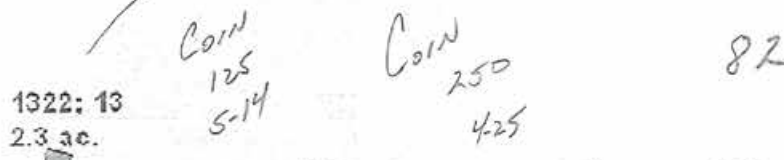
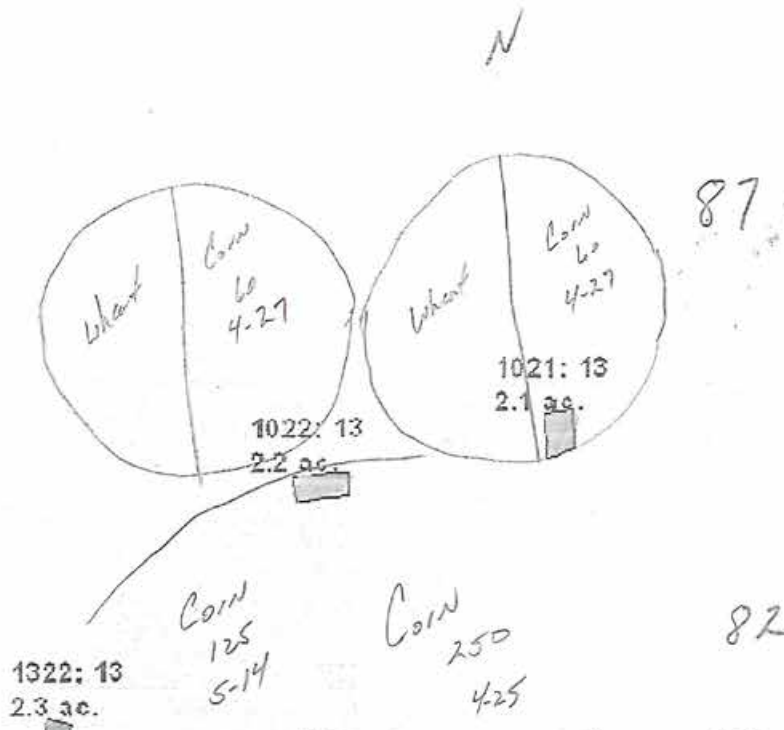
* Please attach field maps indicating crop location.



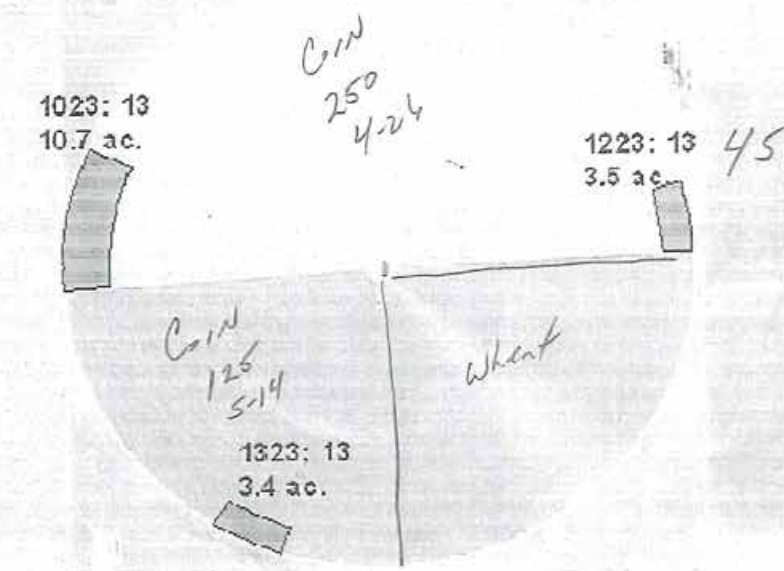
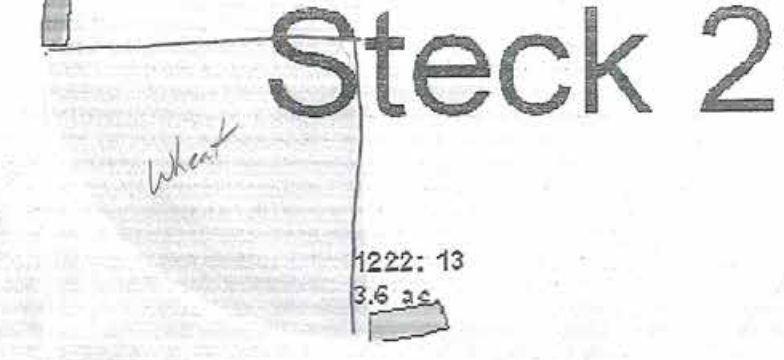
BY:

2013 YIELD REPORT

All foundations
Planted 5-15
Monso into

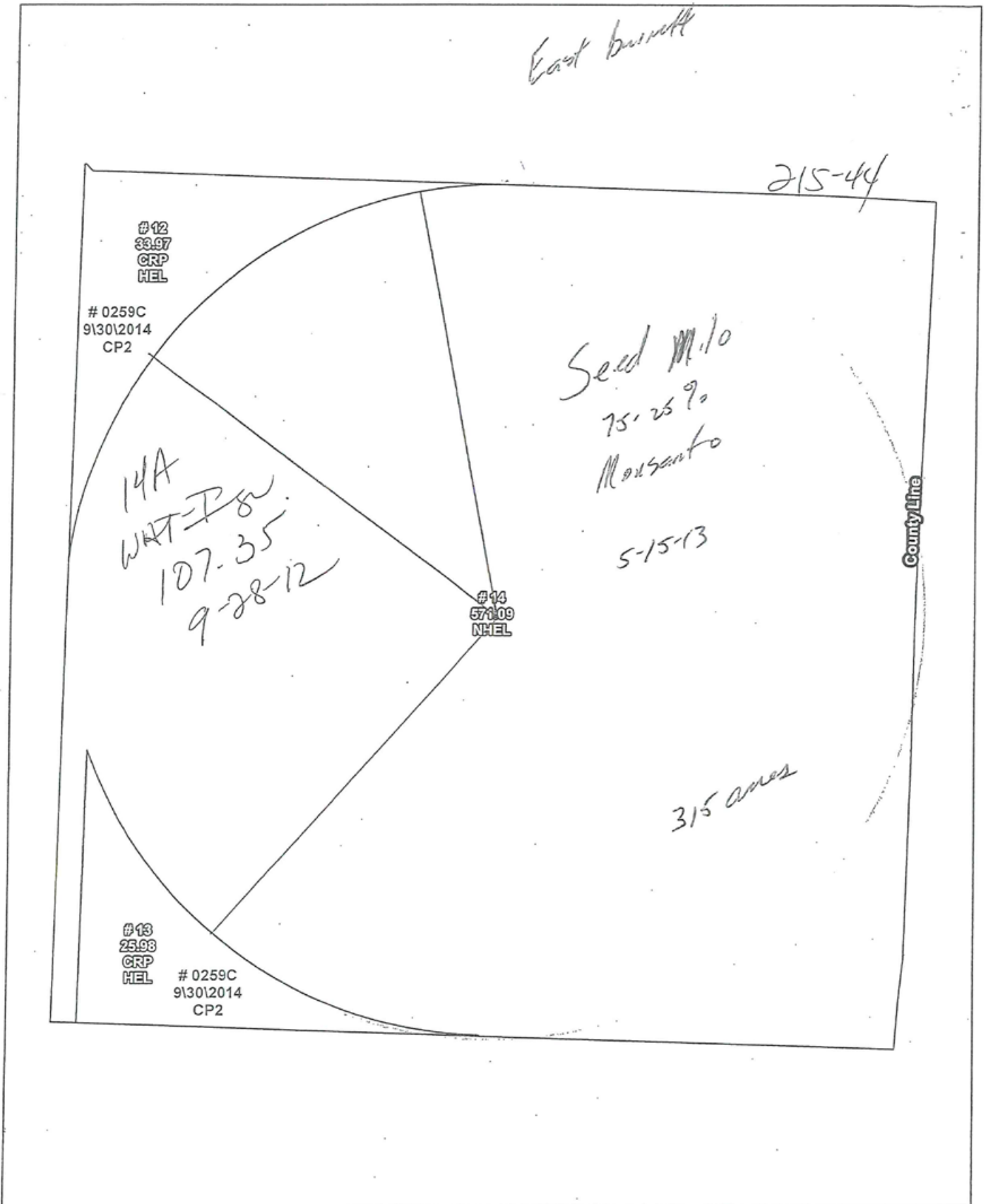


Steck 2013



S

2013 YIELD REPORT



USDA Farm: 1776
FSA Tract: 1382
Moore County



Wetland Determination Identifiers
 ● Restricted Use
 ○ Limited Restrictions
 □ Exempt from Conservation Compliance Provisions
 Wetland identifiers do not represent the size, shape, or specific determination of the area. Refer to your original determination (CPA-026 and attached maps) for exact wetland boundaries and labels, or contact NRCS.

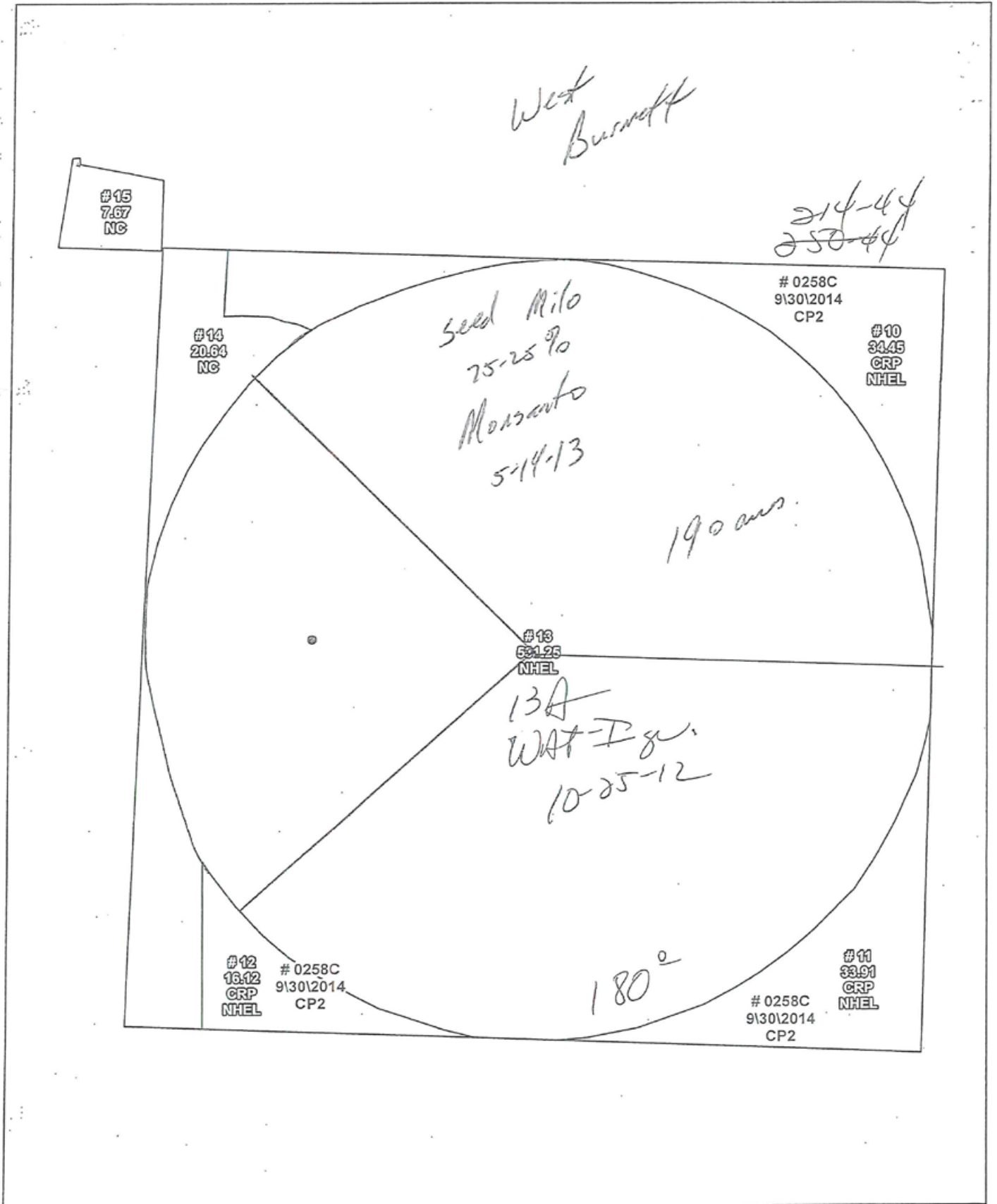
Farmland Ac.: 631.04
Cropland Ac.: 631.04



Crop Year: 2013

Map Created: 12/10/2012

2013 YIELD REPORT



USDA Farm: 1776
FSA Tract: 957
Moore County



Wetland Determination Identifiers
 ● Restricted Use
 ○ Limited Restrictions
 □ Except from Conservation Compliance Provisions
 Wetland Identifiers do not represent the size, shape, or specific determination of the area. Refer to your original determination (CWA-025 and attached maps) for exact wetland boundaries and labels, or contact NRCS.

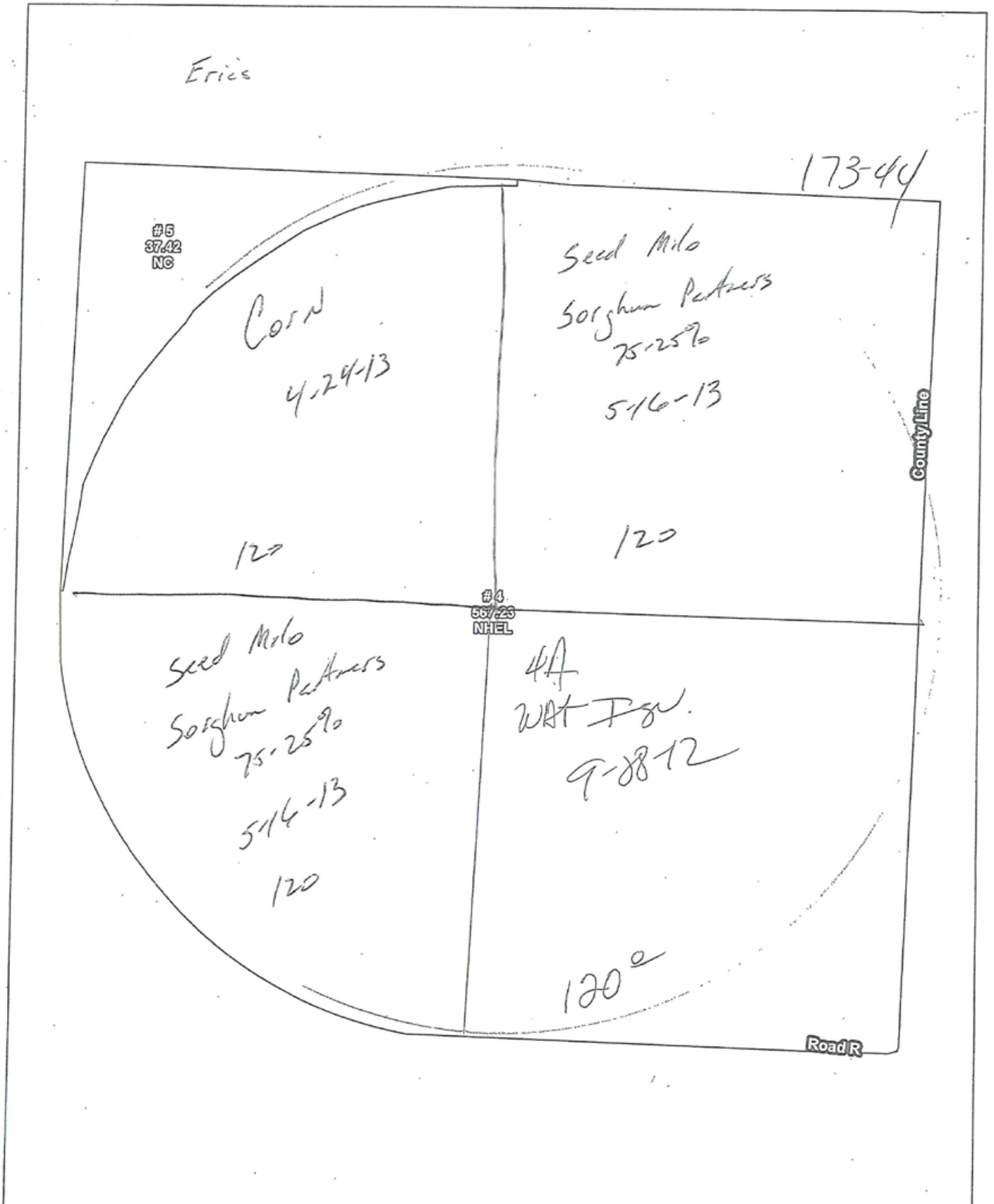
Farmland Ac.: 644.04
Cropland Ac.: 615.73

0 310 620 Feet

Crop Year: 2013

Map Created: 12/10/2012

2013 YIELD REPORT



USDA Farm: 1776
FSA Tract: 1247
Moore County



Wetland Determination Identifiers
 • Restricted Use
 * Limited Restrictions
 12 Deepwater Conservation Compliance Provisions
 Wetland identifiers do not represent the size, shape, or specific delineation of the area. Refer to your original determination (CWA-402 and attached map) for exact wetland boundaries and labels, or contact NRCS.

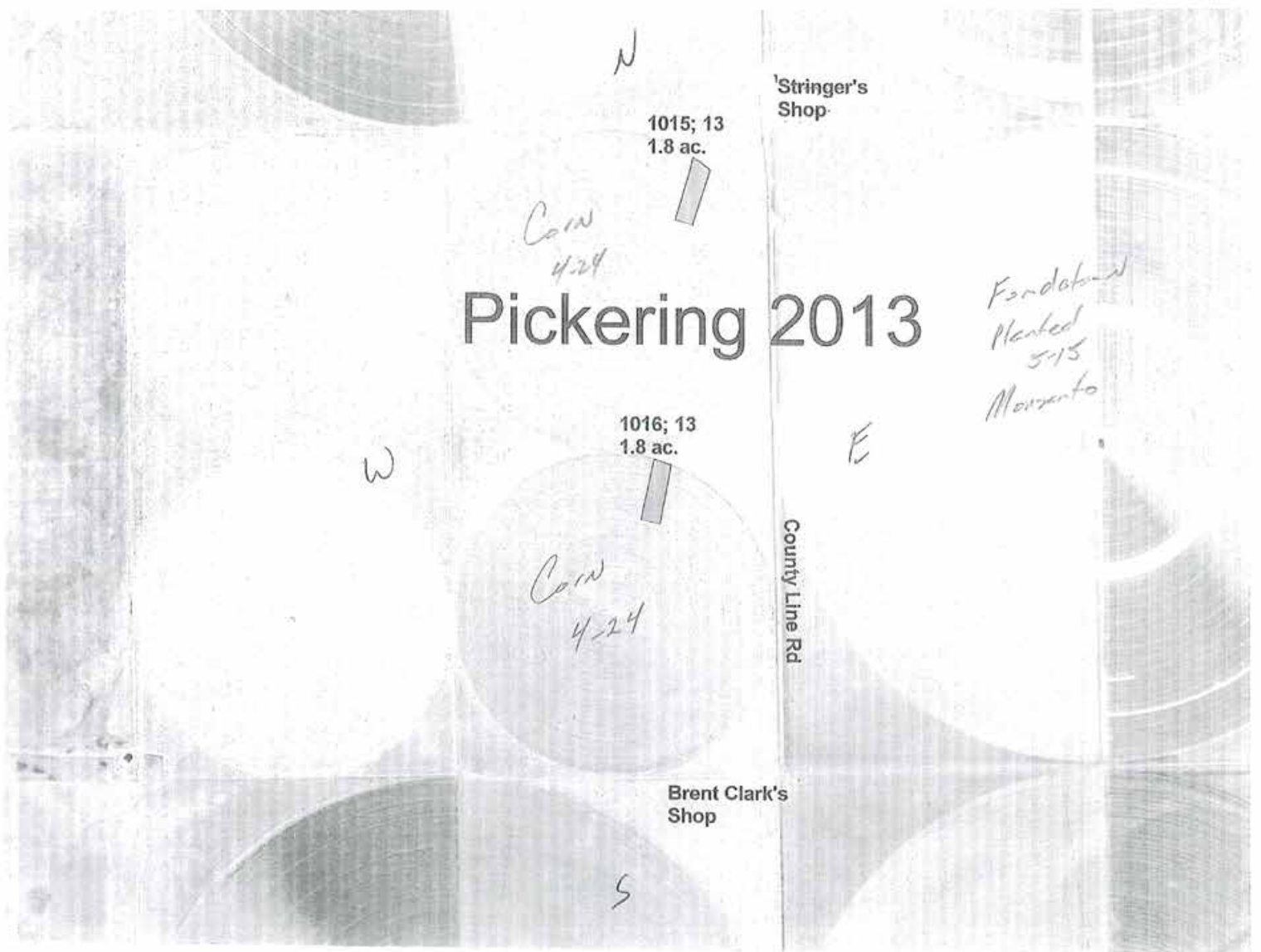
Farmland Ac.: 604.65
Cropland Ac.: 567.23

0 280 560 Feet

Crop Year: 2013

Map Created: 12/10/2012

2013 YIELD REPORT



2012 CROP REPORT

FARMLAND MANAGEMENT SERVICES
CROP INFORMATION REPORT
Crop Year: 2012

FARM NAME: Hartley Co. Line

OPERATOR NAME: _____

FIELD # NUMBER	ACRES	CROP	VARIETY	PLANTING DATE	FERTILIZER LBS ACTUAL/ACRE			TILLAGE METHOD - (Circle all that apply)
					N:	P:	K:	
		All Corn			N: 200	P: 60	K:	No-Till - Moldboard Plow - Chisel Plow - Disk - Field Cultivate - Strip Till
		All wheat			N: 100	P:	K:	No-Till - Moldboard Plow - Chisel Plow - Disk - Field Cultivate - Strip Till
		All c.rr-w			N: 100	P: 60	K:	No-Till - Moldboard Plow - Chisel Plow - Disk - Field Cultivate - Strip Till
					N:	P:	K:	No-Till - Moldboard Plow - Chisel Plow - Disk - Field Cultivate - Strip Till
					N:	P:	K:	No-Till - Moldboard Plow - Chisel Plow - Disk - Field Cultivate - Strip Till
					N:	P:	K:	No-Till - Moldboard Plow - Chisel Plow - Disk - Field Cultivate - Strip Till
					N:	P:	K:	No-Till - Moldboard Plow - Chisel Plow - Disk - Field Cultivate - Strip Till
					N:	P:	K:	No-Till - Moldboard Plow - Chisel Plow - Disk - Field Cultivate - Strip Till
					N:	P:	K:	No-Till - Moldboard Plow - Chisel Plow - Disk - Field Cultivate - Strip Till
					N:	P:	K:	No-Till - Moldboard Plow - Chisel Plow - Disk - Field Cultivate - Strip Till
					N:	P:	K:	No-Till - Moldboard Plow - Chisel Plow - Disk - Field Cultivate - Strip Till
					N:	P:	K:	No-Till - Moldboard Plow - Chisel Plow - Disk - Field Cultivate - Strip Till
					N:	P:	K:	No-Till - Moldboard Plow - Chisel Plow - Disk - Field Cultivate - Strip Till
					N:	P:	K:	No-Till - Moldboard Plow - Chisel Plow - Disk - Field Cultivate - Strip Till
					N:	P:	K:	No-Till - Moldboard Plow - Chisel Plow - Disk - Field Cultivate - Strip Till

FIELD NUMBER	LIMESTONE ** APPLIED/ACRE	HERBICIDE TYPE OF APPLICATION (Circle)					HERBICIDES USED - Include rate/acre			INSECTICIDE USED - Include rate/acre		
		PPI	PRE	POST	BAND	SPOT						
	Corn	PPI	PRE	POST	BAND	SPOT	Roundup 22 oz	LVI 4	1.25 pts /	Stabex 2.5 oz	Roundup 8 oz	Allice 58 lbs
	Cotton	PPI	PRE	POST	BAND	SPOT	Roundup 32 oz	Dicrow 1.5 pts	/	Roundup 16 oz	Medal 1.33 pts	Halex 2.7 pts
		PPI	PRE	POST	BAND	SPOT						
		PPI	PRE	POST	BAND	SPOT						
		PPI	PRE	POST	BAND	SPOT						
		PPI	PRE	POST	BAND	SPOT						
		PPI	PRE	POST	BAND	SPOT						
		PPI	PRE	POST	BAND	SPOT						
		PPI	PRE	POST	BAND	SPOT						
		PPI	PRE	POST	BAND	SPOT						
		PPI	PRE	POST	BAND	SPOT						
		PPI	PRE	POST	BAND	SPOT						

* Please attach field maps indicating crop location. ** Please submit copies of limestone invoices and field map indicating area applied.

COMMENTS:

2012 CROP REPORT



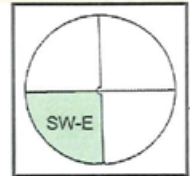
Field Report

Crop Quest
P.O. Box 1715 Dodge City, Kansas 67801
620-225-2233 www.cropquest.com

Farm: **Brent Clark**
Date: **9/25/2012**
Agronomist: **Jason Henry**
Phone / Email: **806-717-9903 jason.henry@cropquest.com**

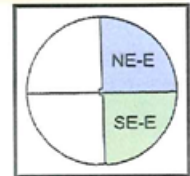
Eric 173 Crop: Corn - 2013
Soil Sampling

Sample ID	Zone ID	Dpth in	pH	Buf pH	Ex Lime	Sol Salt	OM	NO3 M3		Phosphorus		Fe	Mn	Al
								lb/ac	ppm	ppm	lb/ac			
1	SW-E	0-10	7.3		No	0.17	1.5	81	41	428	18	1.3	556	



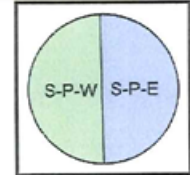
Eric 173 Crop: Wheat - 2013
Soil Sampling

Sample ID	Zone ID	Dpth in	pH	Buf pH	Ex Lime	Sol Salt	OM	NO3 M3		Phosphorus		Fe	Mn	Al
								lb/ac	ppm	ppm	lb/ac			
2	SE-E	0-10	7.3		No	0.22	1.4	63	27	401	18	2.9	546	
3	NE-E	0-10	7.5		No	0.28	1.4	66	27	372	30	2.4	536	



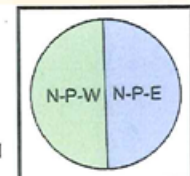
Pickering South 204 Crop: Not Specified - 2013
Soil Sampling

Sample ID	Zone ID	Dpth in	pH	Buf pH	Ex Lime	Sol Salt	OM	NO3 M3		Phosphorus		Fe	Mn	Al
								lb/ac	ppm	ppm	lb/ac			
1	S-P-W	0-10	7.6		No	0.27	1.3	54	8	298	27	1.3	643	
2	S-P-E	0-10	7.7		No	0.23	1.4	42	31	424	21	1.8	640	



Pickering North 204 Crop: Not Specified - 2013
Soil Sampling

Sample ID	Zone ID	Dpth in	pH	Buf pH	Ex Lime	Sol Salt	OM	NO3 M3		Phosphorus		Fe	Mn	Al
								lb/ac	ppm	ppm	lb/ac			
1	N-P-W	0-10	7.5		No	0.3	1.6	63	22	425	18	2.5	705	
2	N-P-E	0-10	7.5		No	0.3	1.6	60	38	405	18	2.4	709	



Burnett West 214 Crop: Corn - 2013

2012 CROP REPORT



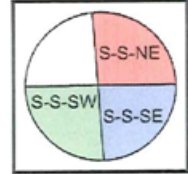
Field Report

Crop Quest
P.O. Box 1715 Dodge City, Kansas 67801
620-225-2233 www.cropquest.com

Farm: **Brent Clark**
Date: **9/25/2012**
Agronomist: **Jason Henry**
Phone / Email: **806-717-9903 jason.henry@cropquest.com**

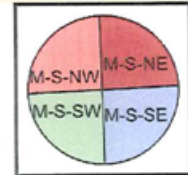
Steck South 45 Crop: Not Specified - 2013 Soil Sampling

Sample ID	Zone ID	Dpth in	pH	Buf pH	Ex Lime	Sol Salt	NO3 M3		Phosphorus										
							OM	lb/ac	ppm	ppm	lb/ac	ppm	ppm	ppm	ppm	ppm	ppm		
1	S-S-SW	0-10	6.8		No	0.15	1.7	69	24	467	15	3.1	530						
2	S-S-SE	0-10	7.4		Hi	0.22	2.2	66	32	564	36	2.3	507						
3	S-S-NE	0-10	7.4		Hi	0.25	1.8	84	16	421	21	2.1	503						



Steck North 82 Crop: Not Specified - 2013 Soil Sampling

Sample ID	Zone ID	Dpth in	pH	Buf pH	Ex Lime	Sol Salt	NO3 M3		Phosphorus										
							OM	lb/ac	ppm	ppm	lb/ac	ppm	ppm	ppm	ppm	ppm			
1	M-S-SW	0-10	7		No	0.23	1.8	84	41	482	15	3.6	526						
2	M-S-NW	0-10	6.6			0.28	1.8	96	23	552	18	3.8	523						
3	M-S-NE	0-10	7.8		Hi	0.43	1.8	153	29	402	39	2.4	445						
4	M-S-SE	0-10	7.2		Hi	1	1.9	84	20	443	27	1.8	437						



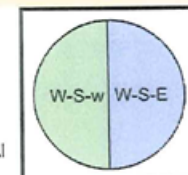
Steck East 87 Crop: Not Specified - 2013 Soil Sampling

Sample ID	Zone ID	Dpth in	pH	Buf pH	Ex Lime	Sol Salt	NO3 M3		Phosphorus										
							OM	lb/ac	ppm	ppm	lb/ac	ppm	ppm	ppm	ppm	ppm			
1	E-S-W	0-10	7.5		No	0.2	1.5	66	22	445	18	1.2	551						
2	E-S-E	0-10	7.7		Hi	0.34	2	159	45	504	27	1.2	507						



Steck West 87 Crop: Not Specified - 2013 Soil Sampling

Sample ID	Zone ID	Dpth in	pH	Buf pH	Ex Lime	Sol Salt	NO3 M3		Phosphorus										
							OM	lb/ac	ppm	ppm	lb/ac	ppm	ppm	ppm	ppm	ppm			
1	W-S-w	0-10	7.2		No	0.3	1.3	144	6	407	30	0.8	533						
2	W-S-E	0-10	7.5		Hi	0.4	1.5	150	29	435	30	1.1	487						



Eric Crop: Corn - 2013

2012 CROP REPORT



Field Report

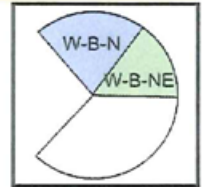
Crop Quest
P.O. Box 1715 Dodge City, Kansas 67801
620-225-2233 www.cropquest.com

Farm: **Brent Clark**
Date: **9/25/2012**
Agronomist: **Jason Henry**
Phone / Email: **806-717-9903 jason.henry@cropquest.com**

Burnett West Soil Sampling

214

Crop: Corn - 2013

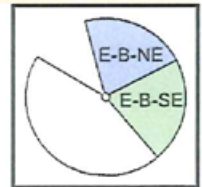


Sample ID	Zone ID	Dpth		Buf pH	Ex Lime	Sol Salt	OM	Phosphorus		K	S	Zn	Mg	Fe	Mn	Al
		in	pH					lb/ac	ppm							
1	W-B-N	0-10	7.5		No	0.31	1.7	45	16	502	15	1.9	636			
2	W-B-NE	0-10	7.2		No	0.38	1.8	111	34	590	27	2	719			

Burnett East Soil Sampling

215

Crop: Corn - 2013

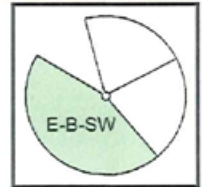


Sample ID	Zone ID	Dpth		Buf pH	Ex Lime	Sol Salt	OM	Phosphorus		K	S	Zn	Mg	Fe	Mn	Al
		in	pH					lb/ac	ppm							
1	E-B-NE	0-10	7.3		No	0.26	1.3	75	10	391	27	1.9	532			
2	E-B-SE	0-10	7.4		No	0.21	1.4	81	59	462	21	2.5	641			

Burnett East Soil Sampling

215

Crop: Wheat - 2013



Sample ID	Zone ID	Dpth		Buf pH	Ex Lime	Sol Salt	OM	Phosphorus		K	S	Zn	Mg	Fe	Mn	Al
		in	pH					lb/ac	ppm							
3	E-B-SW	0-10	7.3		No	0.2	1.4	45	15	376	18	1.3	541			

2012 CROP REPORT



Crop Insurance Acreage Report

Print Date: 06/19/2012

Insured's Name: Wayne & Brent Clark Partnership		Agency Name: Silveus Insurance Group - Dumas		Agency Code: 00-091	Crop Year: 2012	Policy Number: 48-595-1009371
Street or Mailing Address: Brent Clark PO Box 812		Street or Mailing Address: 801 S Bliss Ave Rm 101b		State: Texas		County: Hartley
City, State and Zip: Dumas, TX 79029		City, State and Zip: Dumas, TX 79029		I have verified my identification number affixed to this Acreage Report is true and accurate. If the affixed identification number is NOT correct or you have not had an opportunity to verify your identification number, please contact Hudson Insurance Company and submit a policy change.		
Phone: (806) 922-6385	ID Type: [] SSN [X] EIN [] JAN	Agency Phone: (806) 935-7777	Applicant 18 years or older? <input checked="" type="checkbox"/> Yes <input type="checkbox"/> No			
Insured's Authorized Rep:		Person Type: Partnership	Spouse's Name:		ID Type: [] SSN [] EIN [] JAN	ID Number:

Crop	Legal Descr, Sec Twp Rng Other Land Identifiers FSA#, Tract, Field*	Farm Name	Plan of Insurance	Type	Class Variety etc.	Area Class.	Acres	Date Planting Completed	Coverage Level % % of Pro Elect, Pq Prc or Amt of Ins**	Options, Elections or Endorsements	Acreage Type	Insured Share	Approved APH Yield	Name of Other Sharing in Crop
Corn	0001-0001 OU	1776	SEC 215	RP (02)	GSG		206.7	4/19/2012	80% 100%		Insurable	100%	238.00	
Corn	0001-0002 OU	1468	SEC 82 - NORTH	RP (02)	GSG		243.5	4/17/2012	80% 100%		Insurable	100%	215.00	
Corn	0001-0003 OU	1468	SEC 45 - SOUTH	RP (02)	GSG		237.0	4/16/2012	80% 100%		Insurable	100%	216.00	
Corn	0001-0004 OU	1468	SEC 87	RP (02)	GSG		53.0	4/17/2012	80% 100%		Insurable	100%	201.00	
Corn	0001-0005 OU	1776	SEC 214 - BURNETT	RP (02)	GSG		0.0		80% 100%		Insurable	100%	231.00	
Corn	0001-0006 OU	1776	SEC 173 - ERICS	RP (02)	GSG		233.4	4/18/2012	80% 100%		Insurable	100%	225.00	
Corn	0001-0007 OU	1776	SEC 206 - PICKERIN	RP (02)	GSG		243.0	4/23/2012	80% 100%		Insurable	100%	221.00	
Corn	0002-0000 BU	355	SEC 290 - TERRY	RP (02)	GSG		114.0	4/20/2012	80% 100%		Insurable	66.7%	206.00	
Corn	0003-0001 BU	1159	SEC 256 & 257 -	RP (02)	GSG		350.0	4/22/2012	80% 100%		Insurable	66.7%	217.00	
Corn	0003-0002 BU	1159	SEC 298 - MCMURR	RP (02)	GSG		0.0		80% 100%		Insurable	66.7%	230.00	
Grain Sorghum	0001-0001 BU			RP (02)	NTS		0.0		60% 100%	YA	Insurable	100%	29.00	
Grain Sorghum	0001-0002 BU	1468		RP (02)	NTS		0.0		60% 100%	YA	Insurable	100%	93.00	
Grain Sorghum	0001-0003 BU	1776	SEC 214 - BURNETT	RP (02)	NTS		0.0		60% 100%	YA	Insurable	100%	75.00	

* This item is optional except for the following situations: Acreage insured under written agreement, if required by written agreement as determined by RMA Regional Office; Acreage emerging from CRP the initial year of planting, and all subsequent crop years thereafter; Acreage being planted the initial year of new breaking and all subsequent crop years thereafter; Units are based on FSA Farm Number (with tract/field number optional). ** A = Additional Price, E = Established Price.
 LEGEND: * = Elected/Applied Unit Structure; UI = Uninsurable; SR = Short Rate; IW = Insurance Waived; UR = Unreported; L = Late Plant Reduction; M = Max Late Plant Reduction; PF = Prevented Planting +5%; PT = Prevented Planting +10%; PP = Prevented Plant

Remarks:

2012 CROP REPORT



Crop Insurance Acreage Report - Continued

Print Date: 06/19/2012

Insured Name: Wayne & Brent Clark Partnership		State: Texas		County: Hartley		Crop Year: 2012		Policy Number: 48-595-1009371						
Crop	Legal Descr. Sec Twp Rng Other Land Identifiers FSA# Tract Field*	Farm Name	Plan of Insurance	Type Practice	Class Variety etc.	Area Class.	Acres	Date Planting Completed	Coverage Level % % of Prt Elect, P1 Prt or Amt of Ins**	Options, Elections or Endorsements	Acreage Type	Insured Share	Approved APH Yield	Name of Other Sharing in Crop
Grain Sorghum	0001-0004 BU	1776	SEC 214-BURNETT	RP (02)	NTS		0.0		60%	YA	Insurable	100%	43.00	
					IBR NIRR				100%					
Grain Sorghum	0001-0005 BU	1468		RP (02)	NTS		0.0		60%	YA	Insurable	100%	116.00	
					IRRIGATED				100%					
Grain Sorghum	0002-0000 BU	355		RP (02)	NTS		0.0		60%	YA	Insurable	100%	31.00	
					IBR NIRR				100%					
Grain Sorghum	0003-0000 BU	1159	SEC 298-MCMURR	RP (02)	NTS		0.0		60%	YA	Insurable	100%	33.00	
					IBR NIRR				100%					
Hybrid Sorghum	0001-0001 OU	1468	SEC 45-SOUTH	YDO (55)	SPG		9.6	5/15/2012	60%		Insurable	100%		
					IRRIGATED				100%					
Hybrid Sorghum	0001-0001 OU	1468	SEC 45-SOUTH	YDO (55)	SPG		3.4	UI	60%		Uninsurable	100%		
					IRRIGATED				100%					
Hybrid Sorghum	0001-0002 OU	1468	SEC 82-NORTH	YDO (55)	SPG		5.2	5/15/2012	60%		Insurable	100%		
					IRRIGATED				100%					
Hybrid Sorghum	0001-0002 OU	1468	SEC 82-NORTH	YDO (55)	SPG		1.8	UI	60%		Uninsurable	100%		
					IRRIGATED				100%					
Hybrid Sorghum	0001-0003 OU	1468	SEC 87	YDO (55)	SPG		5.2	5/15/2012	60%		Insurable	100%		
					IRRIGATED				100%					
Hybrid Sorghum	0001-0003 OU	1468	SEC 87	YDO (55)	SPG		1.8	UI	60%		Uninsurable	100%		
					IRRIGATED				100%					
Hybrid Sorghum	0001-0004 OU	1776	SEC 215	YDO (55)	SPG		8.0	5/15/2012	60%		Insurable	100%		
					IRRIGATED				100%					
Hybrid Sorghum	0001-0005 OU	1776	SEC 214-FSN 1776	YDO (55)	SPG		135.0	5/11/2012	60%		Insurable	100%		
					IRRIGATED				100%					
Hybrid Sorghum	0001-0005 OU	1776	SEC 214-FSN 1776	YDO (55)	SPG		45.0	UI	60%		Uninsurable	100%		
					IRRIGATED				100%					
Hybrid Sorghum	0001-0006 OU	1776	SEC 206-PICKERIN	YDO (55)	SPG		3.5	5/15/2012	60%		Insurable	100%		
					IRRIGATED				100%					
Hybrid Sorghum	0001-0007 OU	1776	SEC 173-ERICS	YDO (55)	SPG		93.6	5/10/2012	60%		Insurable	100%		
					IRRIGATED				100%					
Hybrid Sorghum	0001-0007 OU	1776	SEC 173-ERICS	YDO (55)	SPG		31.3	UI	60%		Uninsurable	100%		
					IRRIGATED				100%					
Hybrid Sorghum	0002-0000 BU	355	SEC 290-TERRY	YDO (55)	SPG		6.0	5/15/2012	60%		Insurable	66.7%		Terry Est Ptn
					IRRIGATED				100%					
Hybrid Sorghum	0003-0001 OU	1159	SEC 256 & 257 -	YDO (55)	SPG		151.1	5/12/2012	60%		Insurable	66.7%		Mcmurry Farms
					IRRIGATED				100%					
Hybrid Sorghum	0003-0001 OU	1159	SEC 256 & 257 -	YDO (55)	SPG		50.4	UI	60%		Uninsurable	66.7%		
					IRRIGATED				100%					

* This item is optional except for the following situations: Acreage insured under written agreement, if required by written agreement as determined by RMA Regional Office; Acreage emerging from CRIP the initial year of planting, and all subsequent crop years thereafter; Acreage being planted the initial year of new breaking and all subsequent crop years thereafter; Units are based on FSA Farm Number (with tract/field number optional). ** A = Additional Price, E = Established Price.
 LEGEND: **=Elected/Applied Unit Structure; UI=Uninsurable; SR=Short Rate; IW=Insurance Waived; UR=Unreported; L=Late Plant Reduction; M=Max Late Plant Reduction; PF=Prevented Planting +5%; PT=Prevented Planting +10%; PP=Prevented Plant

Remarks:

2012 CROP REPORT

MOORE, Texas

PROGRAM YEAR: 2012

FSA - 578 (02-01-91)

REPORT OF COMMODITIES FARM SUMMARY

DATE: 6-4-2012
PAGE: 6

Farm Number: 1776

Original: *[Signature]*
Revision: *[Signature]*
Cropland: 2129.8
Farmland: 2,187.8

Operator Name and Address

WAYNE & BRENT CLARK PTNSHIP
PO BOX 812
DUMAS, TX 79029-0812

Hartley

NOTE: The authority for collecting the following information is Pub.L. 107-76. This authority allows for the collection of information without prior OMB approval mandated by the Paperwork Reduction Act of 1995. The data will be used to determine eligibility for assistance. Furnishing the data is voluntary, however, without it assistance cannot be provided. The data may be furnished to any agency responsible for enforcing the provisions of the Act.

Producer Name				C/C	Share	C/C	Share	C/C	Share	C/C	Share
WAYNE & BRENT CLARK PTNSHIP				CORN	100.00	GRASS	100.00	UPCN	100.00	TRNAR	100.00
				WHEAT	100.00	CRP	100.00	SORGH	100.00		

Crop/Commodity	Variety/Type	Irr Prac	Int Use	Rpt Exp	Det Exp	Rpt Pvt	Det Pvt	Rpt Vol	Det Vol
SORGH	HIG	I	SD	11.50					

Crop/Commodity	Variety/Type	Irrigation Practice	Intended Use	Reported Quantity	Determined Quantity	Crop/Commodity	Variety/Type	Irrigation Practice	Intended Use	Reported Quantity	Determined Quantity
SORGH	HIG	I	SD	228.60		CRP		N	2	144.50	
GRASS	NAG	N	LS	370.41		TRNAR		N		34.50	
UPCN		I		199.85		SORGH	GRS	I	GR	76.30	
GRASS	BOW	N	LS	124.30		WHEAT	HRW	I	GR	324.75	
CORN	YEL	I	GR	683.10							

OPERATOR'S CERTIFICATION: I certify to the best of my knowledge and belief that the acreage of crops and land uses listed herein are true and correct and that all required crops and land uses have been reported for the farms as applicable. The signing of this form gives FSA representatives authorization to enter and inspect crops and land uses on the above identified land.

Operator's Signature (By)

[Signature]

[Signature]

Date

6-4-12

This program or activity will be conducted on a nondiscriminatory basis without regard to race, color, religion, national origin, sex, age, marital status, or disability.

RECEIVED
JUN - 4 2012

MOORE COUNTY F.S.A.

POA / AUTHORITY

INITIAL

DATE

[Signature] *6-4-12*

2012 CROP REPORT

Moore, Texas

FSA - 578 (02-01-91)

Farm Number: 1776

Operator Name and Address

WAYNE & BRENT CLARK PTNSHIP
PO BOX 812
DUMAS, TX 79029-0812

PROGRAM YEAR: 2012

DATE: 6-4-2012
PAGE: 1

Original: _____
Revision: _____
Cropland: 2,129.8
Farmland: 2,197.8

REPORT OF COMMODITIES FARM AND TRACT DETAIL LISTING

Tract Number	CLU/Field	Crop/Commodity	Variety/Type	Irr Prc	Int Use	Actual Use	Land Use	C/C Status	Reporting Unit	Reported Quantity	Determined Quantity	Crop Land	Field ID	Official/Measured	Planting Date	Planting Period	End Date	
954	1	GRASS	NAG	N	LS			IN	A	1.11		No				01	2020	
		Producer WAYNE & BRENT CLARK PTNSHIP							Share	100.00			RMA Unit					
	2A	SORGH	HIG	I	SD			X	A	1.50		Yes			5-15-2012	01		
		Producer WAYNE & BRENT CLARK PTNSHIP							Share	100.00			RMA Unit					
	2B	SORGH	HIG	I	SD			X	A	2.00		Yes			5-15-2012	01		
		Producer WAYNE & BRENT CLARK PTNSHIP							Share	100.00			RMA Unit					
	2C	CORN	YEL	I	GR			I	A	121.50		Yes			4-23-2012	01		
		Producer WAYNE & BRENT CLARK PTNSHIP							Share	100.00			RMA Unit					
	2D	CORN	YEL	I	GR			I	A	121.50		Yes			4-23-2012	01		
		Producer WAYNE & BRENT CLARK PTNSHIP							Share	100.00			RMA Unit					
	2E	TRNAR		N				IN	A	7.40		Yes				01		
		Producer WAYNE & BRENT CLARK PTNSHIP							Share	100.00			RMA Unit					
	2M	GRASS	BOW	N	LS	LS		I	A	7.60		Yes			1-1-2000	01	2020	
		Producer WAYNE & BRENT CLARK PTNSHIP							Share	100.00			RMA Unit					
	2N	GRASS	BOW	N	LS	LS		I	A	7.60		Yes			1-1-2000	01	2020	
		Producer WAYNE & BRENT CLARK PTNSHIP							Share	100.00			RMA Unit					
	2P	GRASS	BOW	N	LS	LS		I	A	16.40		Yes			1-1-2000	01	2020	
		Producer WAYNE & BRENT CLARK PTNSHIP							Share	100.00			RMA Unit					
	2Q	GRASS	BOW	N	LS	LS		I	A	6.30		Yes			1-1-2000	01	2020	
		Producer WAYNE & BRENT CLARK PTNSHIP							Share	100.00			RMA Unit					
	2R	GRASS	BOW	N	LS	LS		I	A	7.30		Yes			1-1-2000	01	2020	
		Producer WAYNE & BRENT CLARK PTNSHIP							Share	100.00			RMA Unit					
	2S	GRASS	BOW	N	LS	LS		I	A	16.40		Yes			1-1-2000	01	2020	
		Producer WAYNE & BRENT CLARK PTNSHIP							Share	100.00			RMA Unit					

2012 CROP REPORT

Moore, Texas

PROGRAM YEAR: 2012

FSA - 578 (02-01-91)

REPORT OF COMMODITIES FARM AND TRACT DETAIL LISTING

DATE: 6-4-2012

Farm Number: 1776

PAGE: 3

Tract Number	CLU/Field	Crop/Commodity	Variety/Type	Irr Prc	Int Use	Actual Use	Land Use	C/C Status	Reporting Unit	Reported Quantity	Determined Quantity	Crop Land	Field ID	Official/Measured	Planting Date	Planting Period	End Date
15		GRASS	NAG	N	LS	LS		IN	A	7.70		No				01	2020
Producer WAYNE & BRENT CLARK PTNSHIP									Share	100.00		RMA Unit					
Cr/Co	Var/Type	Irr Prc	Int Use	Non-Irrig	Irrigated	Cr/Co	Var/Type	Irr Prc	Int Use	Non-Irrig	Irrigated	Cr/Co	Var/Type	Irr Prc	Int Use	Non-Irrig	Irrigated
SORGH	HIG	I	SD		135.00	CRP		N	2	84.50		GRASS	NAG	N	LS	185.40	
TRNAR		N		5.70		UPCN		I			94.50	SORGH	GRS	I	GR		45.00
WHEAT	HRW	I	GR		94.50												
Photo Number/Legal Description: 214-44 & pens on 250-44																	
Cropland: 616.00						Reported on Cropland: 616.00						Difference: 0.00			Reported on Non-Cropland: 28.60		
1247	4A	WHEAT	HRW	I	GR			I	A	124.90		Yes			10-10-2011	01	
Producer WAYNE & BRENT CLARK PTNSHIP									Share	100.00		RMA Unit					
4B		SORGH	HIG	I	SD			I	A	93.60		Yes			5-10-2012	01	
Producer WAYNE & BRENT CLARK PTNSHIP									Share	100.00		RMA Unit					
4BB		SORGH	GRS	I	GR			I	A	31.30	-0.01	Yes			5-10-2012	01	
Producer WAYNE & BRENT CLARK PTNSHIP									Share	100.00		RMA Unit					
4C		CORN	YEL	I	GR			I	A	233.40	-0.01	Yes			4-18-2012	01	
Producer WAYNE & BRENT CLARK PTNSHIP									Share	100.00		RMA Unit					
4D		TRNAR		N				IN	A	21.40		Yes					01
Producer WAYNE & BRENT CLARK PTNSHIP									Share	100.00		RMA Unit					
4M		GRASS	BOW	N	LS	LS		I	A	28.20		Yes			1-1-2000	01	2020
Producer WAYNE & BRENT CLARK PTNSHIP									Share	100.00		RMA Unit					
4N		GRASS	BOW	N	LS	LS		I	A	34.50		Yes			1-1-2000	01	2020
Producer WAYNE & BRENT CLARK PTNSHIP									Share	100.00		RMA Unit					
5		GRASS	NAG	N	LS	LS		IN	A	38.30		No				01	2020
Producer WAYNE & BRENT CLARK PTNSHIP									Share	100.00		RMA Unit					

2012 CROP REPORT

Moore, Texas

PROGRAM YEAR: 2012

FSA - 578 (02-01-91)

REPORT OF COMMODITIES FARM AND TRACT DETAIL LISTING

DATE: 6-4-2012

Farm Number: 1776

PAGE: 4

Tract Number	CLU/Field	Crop/Commodity	Variety/Type	Irr Prc	Int Use	Actual Use	Land Use	C/C Status	Reporting Unit	Reported Quantity	Determined Quantity	Crop Land	Field ID	Official/Measured	Planting Date	Planting Period	End Date			
		Cr/Co	Var/Type	Irr Prc	Int Use	Non-Irrig	Irrigated	Cr/Co	Var/Type	Irr Prc	Int Use	Non-Irrig	Irrigated	Cr/Co	Var/Type	Irr Prc	Int Use	Non-Irrig	Irrigated	
		SORGH	HIG	I	SD		93.60	GRASS	NAG	N	LS	38.30		TRNAR		N			21.40	
		GRASS	BOW	N	LS	62.70		SORGH	GRS	I	GR		31.30	CORN	YEL	I	GR			233.40
		WHEAT	HRW	I	GR		124.90													

Photo Number/Legal Description: 173-44

Cropland: 567.30		Reported on Cropland: 567.30		Difference: 0.00		Reported on Non-Cropland: 38.30														
1382	1	GRASS	NAG	N	LS	IN	A	145.60				Yes					01	2020		
		Producer WAYNE & BRENT CLARK PTNSHIP						Share	100.00				RMA Unit							
	12	CRP		N	2	2	IN	A		34.00		Yes						01	2014	
		Producer WAYNE & BRENT CLARK PTNSHIP						Share	100.00				RMA Unit							
	13	CRP		N	2	2	IN	A		26.00		Yes						01	2014	
		Producer WAYNE & BRENT CLARK PTNSHIP						Share	100.00				RMA Unit							
	14A	WHEAT	HRW	I	GR		I	A		105.35		Yes			10-5-2011			01		
		Producer WAYNE & BRENT CLARK PTNSHIP						Share	100.00				RMA Unit							
	14B	UPCN		I			I	A		105.35 - 0101		Yes			5-3-2012			01		
		Producer WAYNE & BRENT CLARK PTNSHIP						Share	100.00				RMA Unit							
	14C	CORN	YEL	I	GR		I	A		206.70 - 0101		Yes			4-19-2012			01		
		Producer WAYNE & BRENT CLARK PTNSHIP						Share	100.00				RMA Unit							
	14D	SORGH	HIG	I	SD		X	A		8.00 - 0104		Yes			5-15-2012			01		
		Producer WAYNE & BRENT CLARK PTNSHIP						Share	100.00				RMA Unit							

Cr/Co	Var/Type	Irr Prc	Int Use	Non-Irrig	Irrigated	Cr/Co	Var/Type	Irr Prc	Int Use	Non-Irrig	Irrigated	Cr/Co	Var/Type	Irr Prc	Int Use	Non-Irrig	Irrigated
-------	----------	---------	---------	-----------	-----------	-------	----------	---------	---------	-----------	-----------	-------	----------	---------	---------	-----------	-----------

2012 CROP REPORT

Moore, Texas

PROGRAM YEAR: 2012

FSA - 578 (02-01-91)

REPORT OF COMMODITIES FARM AND TRACT DETAIL LISTING

DATE: 6-4-2012

Farm Number: 1776

PAGE: 5

Cr/Co	Var/Type	Irr Prc	Int Use	Non-Irrig	Irrigated	Cr/Co	Var/Type	Irr Prc	Int Use	Non-Irrig	Irrigated	Cr/Co	Var/Type	Irr Prc	Int Use	Non-Irrig	Irrigated
SORGH	HIG	I	SD		8.00	CRP		N	2	60.00		GRASS	NAG	N	LS	145.60	
UPCN		I			105.35	CORN	YEL	I	GR		206.70	WHEAT	HRW	I	GR		105.35

Photo Number/Legal Description: 215-44
Cropland: 631.00 Reported on Cropland: 631.00 Difference: 0.00 Reported on Non-Cropland: 0

2012 CROP REPORT

2012 CROP REPORT

Hartley, Texas

Form Approved - OMB No. 0560-0004

FSA - 578 (Producer Print)

REPORT OF COMMODITIES FARM AND TRACT DETAIL LISTING

PROGRAM YEAR: 2012

Producer Name and Address

DATE: 12-16-2011

WAYNE & BRENT CLARK PTNSHIP
PO BOX 812
DUMAS, TX 79029-0812

PAGE: 1

NOTE: The following statements are made in accordance with the Privacy Act of 1974(5 USC 552a). The Agricultural Adjustment Act of 1938, as amended, and the Agricultural act of 1949, as amended, authorized the collection of the following data. The data will be used to determine eligibility for assistance. Furnishing the data is voluntary, however, without it assistance cannot be provided. The data may be furnished to any agency responsible for enforcing the provisions of the Acts.

Public reporting burden for this collection of information is estimated to average 15 minutes per response, including the time for reviewing instructions, searching existing data sources, gathering and maintaining the data needed, and completing and reviewing the collection of information. Send comments regarding this burden estimate, or any other aspect of this collection of information, including suggestions for reducing this burden, to the Department of Agriculture, Clearance Officer, Ag Box 7630, Washington, D.C. 20250; and to the office of Management and Budget, Paperwork Reduction Project (OMB No. 0560-0004), Washington, D.C. 20503. RETURN THIS COMPLETED FORM TO YOUR FSA COUNTY OFFICE.

Farm Number	Tract Number	CLU/Field	Irrigation Practice	Crop/Commodity	Var/Type	Int Use	Act Use	C/C Status	Reporting Unit	Reported Quantity	Determined Quantity	Crop Land	Planting Date	Planting Period	End Date	Producer Share	Producer Name	RMA Unit
1468	4889	1A	I	WHEAT	HRW	GR	I	A		125.00		Yes	10-16-2011			100.0	WAYNE & BRENT CLARK PTNSHIP	
		1B	I	WHEAT	HRW	GR	I	A		125.00		Yes	10-15-2011			100.0	WAYNE & BRENT CLARK PTNSHIP	

Photo Number/Legal Description: H&TC 44: 45, 82

Cropland: 1297.20

Farmland: 1300.90

Crop/Commodity	Variety/Type	Irrigation Practice	Intended Use	Reported Quantity	Determined Quantity	Prevented Reported Quantity	Prevented Determined Quantity	Experimental Reported Quantity	Experimental Determined Quantity	Volunteer Reported Quantity	Volunteer Determined Quantity
WHEAT	HRW	I	GR	250.00							

Farming Operation Totals

Crop/Commodity	Variety/Type	Irrigation Practice	Intended Use	Reported Quantity	Determined Quantity	Prevented Reported Quantity	Prevented Determined Quantity	Experimental Reported Quantity	Experimental Determined Quantity	Volunteer Reported Quantity	Volunteer Determined Quantity
WHEAT	HRW	I	GR	250.00							

PRODUCER'S CERTIFICATION: I certify to the best of my knowledge and belief that the acreage of crops and land uses listed herein are true and correct and that all required crops and land uses have been reported for the farms as applicable. The signing of this form gives FSA representatives authorization to enter and inspect crops and land uses on the above identified land.

Producer's Signature (By)

Emmalee Crawford Ptn.

Date

12-16-11

This program or activity will be conducted on a nondiscriminatory basis without regard to race, color, religion, national origin, sex, age, marital status, or disability.

2012 CROP REPORT



USDA Farm: 1468
 FSA Tract: 4889
 Hartlev County




Wetland Determination Identifiers

- Restricted Use
- Limited Restrictions
- Strategic Open Conservation Compliance Provisions

Wetland identifiers do not represent the size, shape, or specific determination of the area. Refer to your original determination (CPA-026 and related maps) for exact wetland boundaries and labels, or consult NWSA.

Farmland Ac.: 1,300.88
 Cropland Ac.: 1,297.18



Crop Year: 2012

Map Created: 09/22/2011

2012 CROP REPORT

Moore, Texas

PROGRAM YEAR: 2012

FSA - 578 (02-01-91)

REPORT OF COMMODITIES FARM SUMMARY

DATE: 12-14-2011
PAGE: 4

Farm Number: 1776

Original: *[Signature]*

Operator Name and Address

Revision: _____

WAYNE & BRENT CLARK PTNSHIP
PO BOX 812
DUMAS, TX 79029-0812

Cropland: 2,129.8
Farmland: 2,197.8

NOTE: The authority for collecting the following information is Pub.L. 107-76. This authority allows for the collection of information without prior OMB approval mandated by the Paperwork Reduction Act of 1995. The data will be used to determine eligibility for assistance. Furnishing the data is voluntary, however, without it assistance cannot be provided. The data may be furnished to any agency responsible for enforcing the provisions of the Act.

Producer Name				C/C	Share	C/C	Share	C/C	Share	C/C	Share
WAYNE & BRENT CLARK PTNSHIP				GRASS	100.00	WHEAT	100.00	CRP	100.00		
Crop/Commodity	Variety/Type	Irrigation Practice	Intended Use	Reported Quantity	Determined Quantity	Crop/Commodity	Variety/Type	Irrigation Practice	Intended Use	Reported Quantity	Determined Quantity
CRP		N	2	144.50		GRASS	NAG	N	LS	370.41	
GRASS	BOW	N	LS	124.30		WHEAT	HRW	I	GR	324.75	

OPERATOR'S CERTIFICATION: I certify to the best of my knowledge and belief that the acreage of crops and land uses listed herein are true and correct and that all required crops and land uses have been reported for the farms as applicable. The signing of this form gives FSA representatives authorization to enter and inspect crops and land uses on the above identified land.

Operator's Signature (By)

Emmalee Crawford Pt.

Date 12-14-11

This program or activity will be conducted on a nondiscriminatory basis without regard to race, color, religion, national origin, sex, age, marital status, or disability.

RECEIVED
 DEC 14 2011
 MOORE COUNTY FSA

POA / AUTHORITY
 INITIAL *[Signature]* DATE 12-14-11

2012 CROP REPORT

Moore, Texas

PROGRAM YEAR: 2012

FSA - 578 (02-01-91)

REPORT OF COMMODITIES FARM AND TRACT DETAIL LISTING

DATE: 12-14-2011
PAGE: 1

Farm Number: 1776

Original: _____

Operator Name and Address

Revision: _____

WAYNE & BRENT CLARK PTNSHIP
PO BOX 812
DUMAS, TX 79029-0812

Cropland: 2,129.8
Farmland: 2,197.8

Tract Number	CLU/Field	Crop/Commodity	Variety/Type	Irr Prc	Int Use	Actual Use	Land Use	C/C Status	Reporting Unit	Reported Quantity	Determined Quantity	Crop Land	Official Measured	Planting Date	Planting Period	End Date
954	1	GRASS	NAG	N	LS			IN	A	1.11		No				2020
		Producer WAYNE & BRENT CLARK PTNSHIP														
	2M	GRASS	BOW	N	LS	LS		I	A	7.60		Yes		1-1-2000		2020
		Producer WAYNE & BRENT CLARK PTNSHIP														
	2N	GRASS	BOW	N	LS	LS		I	A	7.60		Yes		1-1-2000		2020
		Producer WAYNE & BRENT CLARK PTNSHIP														
	2P	GRASS	BOW	N	LS	LS		I	A	16.40		Yes		1-1-2000		2020
		Producer WAYNE & BRENT CLARK PTNSHIP														
	2Q	GRASS	BOW	N	LS	LS		I	A	6.30		Yes		1-1-2000		2020
		Producer WAYNE & BRENT CLARK PTNSHIP														
	2R	GRASS	BOW	N	LS	LS		I	A	7.30		Yes		1-1-2000		2020
		Producer WAYNE & BRENT CLARK PTNSHIP														
	2S	GRASS	BOW	N	LS	LS		I	A	16.40		Yes		1-1-2000		2020
		Producer WAYNE & BRENT CLARK PTNSHIP														

Cr/Co	Var/Type	Irr Prc	Int Use	Non-Irrig	Irrigated	Cr/Co	Var/Type	Irr Prc	Int Use	Non-Irrig	Irrigated	Cr/Co	Var/Type	Irr Prc	Int Use	Non-Irrig	Irrigated
GRASS	NAG	N	LS	1.11		GRASS	BOW	N	LS	61.60							

Photo Number/Legal Description: E/2 206 BLK. 44

Cropland: 315.50 Reported on Cropland: 61.60 Difference: -253.90 Reported on Non-Cropland: 1.11

957	1	GRASS	NAG	N	LS			IN	A	156.80		Yes				2020
		Producer WAYNE & BRENT CLARK PTNSHIP														
	10	CRP		N	2	2		IN	A	34.50		Yes				2014
		Producer WAYNE & BRENT CLARK PTNSHIP														
	11	CRP		N	2	2		IN	A	33.90		Yes				2014
		Producer WAYNE & BRENT CLARK PTNSHIP														

2012 CROP REPORT

Moore, Texas

PROGRAM YEAR: 2012

FSA - 578 (02-01-91)

REPORT OF COMMODITIES FARM AND TRACT DETAIL LISTING

DATE: 12-14-2011

PAGE: 2

Farm Number: 1776

Tract Number	CLU/Field	Crop/Commodity	Variety/Type	Irr Prc	Int Use	Actual Use	Land Use	C/C Status	Reporting Unit	Reported Quantity	Determined Quantity	Crop Land	Official Measured	Planting Date	Planting Period	End Date
12		CRP		N	2	2		IN	A	16.10		Yes				2014
		Producer	WAYNE & BRENT CLARK PTNSHIP						Share 100.00		RMA Unit					
13A		WHEAT	HRW	I	GR			I	A	94.50		Yes		10-4-2011		
		Producer	WAYNE & BRENT CLARK PTNSHIP						Share 100.00		RMA Unit					
14		GRASS	NAG	N	LS	LS		IN	A	20.90		No				2020
		Producer	WAYNE & BRENT CLARK PTNSHIP						Share 100.00		RMA Unit					
15		GRASS	NAG	N	LS	LS		IN	A	7.70		No				2020
		Producer	WAYNE & BRENT CLARK PTNSHIP						Share 100.00		RMA Unit					

Cr/Co	Var/Type	Irr Prc	Int Use	Non-Irrig	Irrigated	Cr/Co	Var/Type	Irr Prc	Int Use	Non-Irrig	Irrigated	Cr/Co	Var/Type	Irr Prc	Int Use	Non-Irrig	Irrigated
CRP		N	2	84.50		GRASS	NAG	N	LS	185.40		WHEAT	HRW	I	GR		94.50

Photo Number/Legal Description: 214-44 & pens on 250-44

Cropland: 616.00		Reported on Cropland: 335.80										Difference: -280.20		Reported on Non-Cropland: 28.60			
1247	4A	WHEAT	HRW	I	GR			I	A	124.90		Yes		10-10-2011			
		Producer	WAYNE & BRENT CLARK PTNSHIP						Share 100.00		RMA Unit						
	4M	GRASS	BOW	N	LS	LS		I	A	28.20		Yes		1-1-2000			2020
		Producer	WAYNE & BRENT CLARK PTNSHIP						Share 100.00		RMA Unit						
	4N	GRASS	BOW	N	LS	LS		I	A	34.50		Yes		1-1-2000			2020
		Producer	WAYNE & BRENT CLARK PTNSHIP						Share 100.00		RMA Unit						
	5	GRASS	NAG	N	LS	LS		IN	A	38.30		No					2020
		Producer	WAYNE & BRENT CLARK PTNSHIP						Share 100.00		RMA Unit						

Cr/Co	Var/Type	Irr Prc	Int Use	Non-Irrig	Irrigated	Cr/Co	Var/Type	Irr Prc	Int Use	Non-Irrig	Irrigated	Cr/Co	Var/Type	Irr Prc	Int Use	Non-Irrig	Irrigated
GRASS	NAG	N	LS	38.30		GRASS	BOW	N	LS	62.70		WHEAT	HRW	I	GR		124.90

Photo Number/Legal Description: 173-44

Cropland: 567.30		Reported on Cropland: 187.60										Difference: -379.70		Reported on Non-Cropland: 38.30			
1382	1	GRASS	NAG	N	LS			IN	A	145.60		Yes					2020
		Producer	WAYNE & BRENT CLARK PTNSHIP						Share 100.00		RMA Unit						

2012 CROP REPORT

Moore, Texas

FSA - 578 (02-01-91)

Farm Number: 1776


REPORT OF COMMODITIES FARM AND TRACT DETAIL LISTING

PROGRAM YEAR: 2012

DATE: 12-14-2011
PAGE: 3

Tract Number	CLU/Field	Crop/Commodity	Variety/Type	Irr Prc	Int Use	Actual Use	Land Use	C/C Status	Reporting Unit	Reported Quantity	Determined Quantity	Crop Land	Official Measured	Planting Date	Planting Period	End Date			
12		CRP		N	2	2		IN	A	34.00		Yes				2014			
		Producer	WAYNE & BRENT CLARK PTNSHIP						Share 100.00		RMA Unit								
13		CRP		N	2	2		IN	A	26.00		Yes				2014			
		Producer	WAYNE & BRENT CLARK PTNSHIP						Share 100.00		RMA Unit								
14A		WHEAT	HRW	I	GR			I	A	105.35		Yes		10-5-2011					
		Producer	WAYNE & BRENT CLARK PTNSHIP						Share 100.00		RMA Unit								
Cr/Co	Var/Type	Irr Prc	Int Use	Non-Irrig	Irrigated		Cr/Co	Var/Type	Irr Prc	Int Use	Non-Irrig	Irrigated	Cr/Co	Var/Type	Irr Prc	Int Use	Non-Irrig	Irrigated	
CRP		N	2	60.00			GRASS	NAG	N	LS	145.60		WHEAT	HRW	I	GR		105.35	
Photo Number, Legal Description: 215-44				Cropland: 631.00				Reported on Cropland: 310.95				Difference: -320.05				Reported on Non-Cropland: 0			

2012 CROP REPORT



USDA Farm: 1776
 FSA Tract: 957
 Moore County



Wetland Determination Identifiers
 ■ Restricted Use
 ■ Limited Public Use
 ■ Exempt from Conservation Compliance Provisions

Wetland Identifiers do not represent the size, shape, or specific determination of the wetland. Refer to your original determination (CPA-020 and attached maps) for exact wetland boundaries and labels, or contact NRCS.


Farmland Ac.: 644.52
 Cropland Ac.: 615.96

0 310 620 Feet

Crop Year: 2012

Map Created: 12/14/2011

2012 CROP REPORT




USDA Farm: 1776
 FSA Tract: 1382
 Moore County



Wetland Determination Identifiers
 • Wetland Line
 ■ Limited Restrictions
 ■ Exempt from Conservation Compliance Provisions
 Wetland identifiers do not represent the size, shape, or specific determinations of the area. Refer to your original determination (C775-201) and checked maps for exact wetland boundaries and labels, or contact NRCS.


Farmland Ac.: 631.04
 Cropland Ac.: 631.04



Crop Year: 2012

Map Created: 12/14/2011

2012 CROP REPORT




USDA Farm: 1776
 FSA Tract: 1247



Wetland Determination Identifiers
 ● Restricted Use
 ○ Limited Restrictions
 ■ Except from Conservation Compliance Provisions


Wetland identification does not represent the title, shape, or specific determination of the tract. Refer to more detailed identification sheets (PDF) and attached report.

Farmland Ac.: 605.66
 Cropland Ac.: 567.34



Crop Year: 2012

2012 CROP REPORT



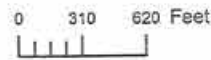
USDA Farm: 1776
 FSA Tract: 957
 Moore County



Wetland Determination Identifiers
 ● Revised Use
 ■ Limited Restrictions
 ■ Exempt from Conservation Compliance Provisions

Wetland identifiers do not represent the size, shape, or specific coordinates of the area. Refer to your original determination (CPA-025) and attached maps for exact wetland boundaries and labels, or contact NHDG.

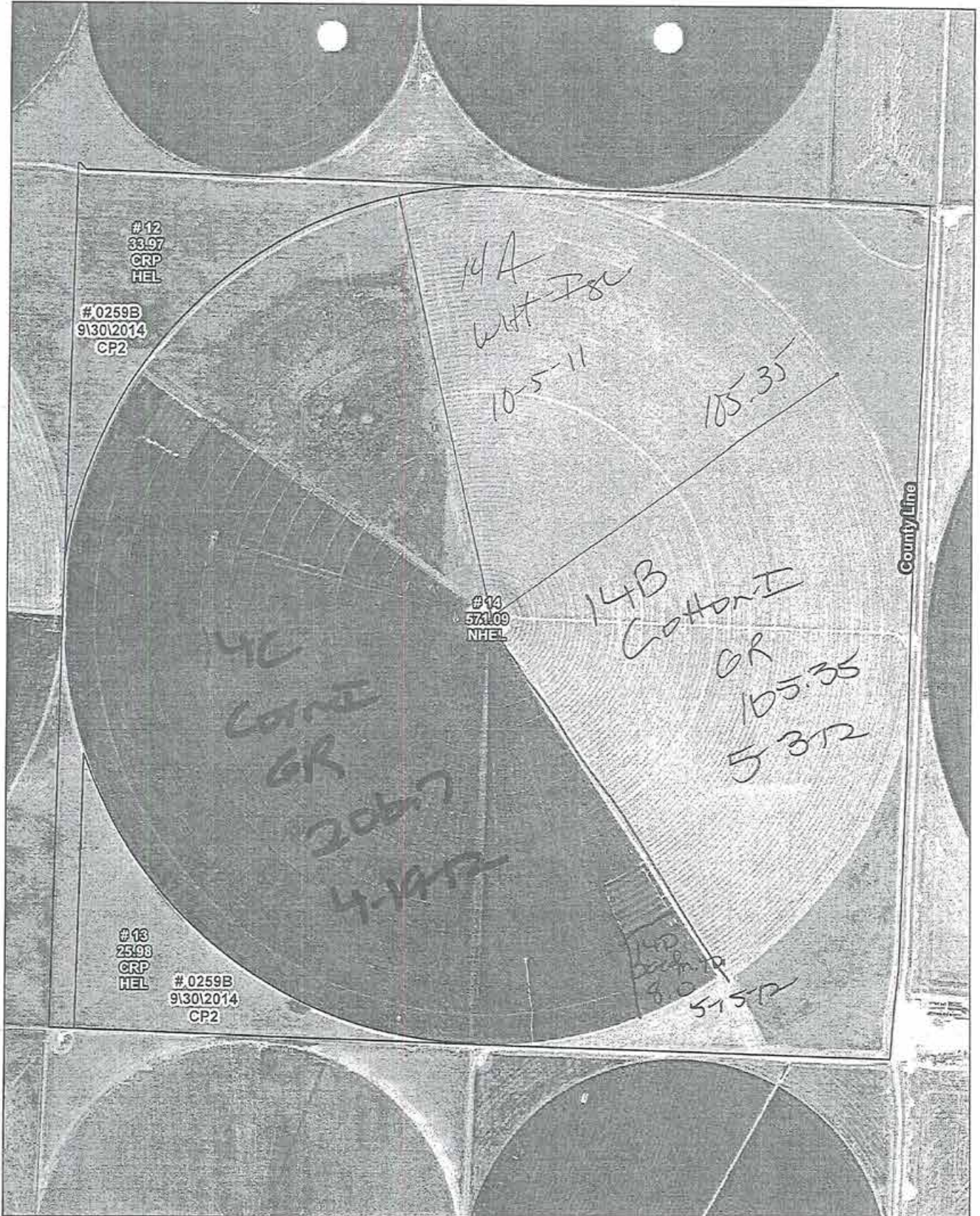
Farmland Ac.: 644.52
 Cropland Ac.: 615.96



Crop Year: 2012

Map Created: 12/14/2011

2012 CROP REPORT

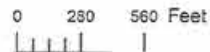


USDA Farm: 1776
FSA Tract: 1382




Wetland Determination Identifiers
 ● Restricted Use
 ○ Limited Restriction
 ■ Exempt from Conservation Compliance Provisions
 Wetland boundaries do not represent the size, shape, or specific determination

Farmland Ac.: 631.04
Cropland Ac.: 631.04



Crop Year: 2012

2012 CROP REPORT




USDA Farm: 1776
 FSA Tract: 954
 Boone County




Wetland Determination Identifiers
 ● Best/Good Use
 ■ Limited Restriction
 ■ Except One-Conservation Compliance Provision
 Wetland Identifiers do not represent the size, shape, or specific determination of the area. Refer to your original determination (CPA-425 and attached maps)

Farmland Ac.: 316.63
 Cropland Ac.: 315.52



Crop Year: 2012
 Map Created: 12/14/2011

2012 CROP REPORT




USDA Farm: 1776
ESA Tract: 1247



Wellhead Determination Identifiers
● Fullland Use
■ Limited Restrictions
■ Except from Conservation Compliance Provisions
Wellhead identifiers do not represent the size, shape, or specific determination
USDA, NRCS, and the National Conservation Lands Program are not responsible for the accuracy of the information.

Farmland Ac.: 605.66
Cropland Ac.: 567.34



Crop Year: 2012

2012 CROP REPORT

Hartley, Texas

Form Approved - OMB No. 0560-0004

FSA - 578 (Producer Print)

REPORT OF COMMODITIES

PROGRAM YEAR: 2012

Producer Name and Address

FARM AND TRACT DETAIL LISTING

DATE: 06/14/2012

WAYNE & BRENT CLARK PTNSHIP
PO BOX 812
DUMAS, TX 79029-0812

PAGE: 2

Farm Number	Tract Number	CLU/Field	Irrigation Practice	Crop/Commodity	Var/Type	Int Use	Act Use	C/C Status	Reporting Unit	Reported Quantity	Determined Quantity	Crop Land	Planting Date	Planting Period	End Date	Producer Share	Producer Name	RMA Unit	NAP Unit
1468	4890	1D	I	SORGH	GRS	GR		I	A	1.30	0103	Yes	5/15/12	01		100.00	WAYNE & BRENT CLARK PTNSHIP		
		1E	I	UPCN				I	A	60.00	0104	Yes	5/1/12	01		100.00	WAYNE & BRENT CLARK PTNSHIP		
		1F	I	SORGH	HSG	SD		I	A	1.50	0103	Yes	5/15/12	01		100.00	WAYNE & BRENT CLARK PTNSHIP		
		1G	I	SORGH	GRS	GR		I	A	0.50	0103	Yes	5/15/12	01		100.00	WAYNE & BRENT CLARK PTNSHIP		
		1H	N	GRASS	NAG	LS		I	A	80.40		Yes		01		100.00	WAYNE & BRENT CLARK PTNSHIP		
Photo Number/Legal Description: H&TC 44: S/2 87										Cropland: 320.40					Farmland: 320.40				

Crop/Commodity	Var/Type	Irrigation Practice	Int Use	Reported Quantity	Determined Quantity	Prevented Reported Quantity	Prevented Determined Quantity	Experimental Reported Quantity	Experimental Determined Quantity	Volunteer Reported Quantity	Volunteer Determined Quantity
CORN	YEL	I	GR	533.00							
UPCN		I		430.00							
GRASS	NAG	N	LS	376.60							
SORGH	GRS	I	GR	8.00							
SORGH	HSG	I	SD	20.00							
WHEAT	HRW	I	GR	250.00							

Farming Operation Totals


Crop/Commodity	Var/Type	Irrigation Practice	Int Use	Reported Quantity	Determined Quantity	Prevented Reported Quantity	Prevented Determined Quantity	Experimental Reported Quantity	Experimental Determined Quantity	Volunteer Reported Quantity	Volunteer Determined Quantity
CORN	YEL	I	GR	533.00							
UPCN		I		430.00							
GRASS	NAG	N	LS	376.60							
SORGH	GRS	I	GR	8.00							
SORGH	HSG	I	SD	20.00							
WHEAT	HRW	I	GR	250.00							

PRODUCER'S CERTIFICATION: I certify to the best of my knowledge and belief that the acreage of crops and land uses listed herein are true and correct and that all required crops and land uses have been reported for the farms as applicable. The signing of this form gives FSA representatives authorization to enter and inspect crops and land uses on the above identified land.

Producer's Signature (By) *Bt Clark* Date *6.4.12*

This program or activity will be conducted on a non discriminatory basis without regard to race, color, religion, national origin, sex, age, marital status, or disability

2012 CROP REPORT




SDA Farm: 1468
 SA Tract: 4890
 Hartley County

Vertical Descriptive Identifiers

- Record ID
- Labeled Identification
- Example Base Coordinate Overlay (Space Permitted)

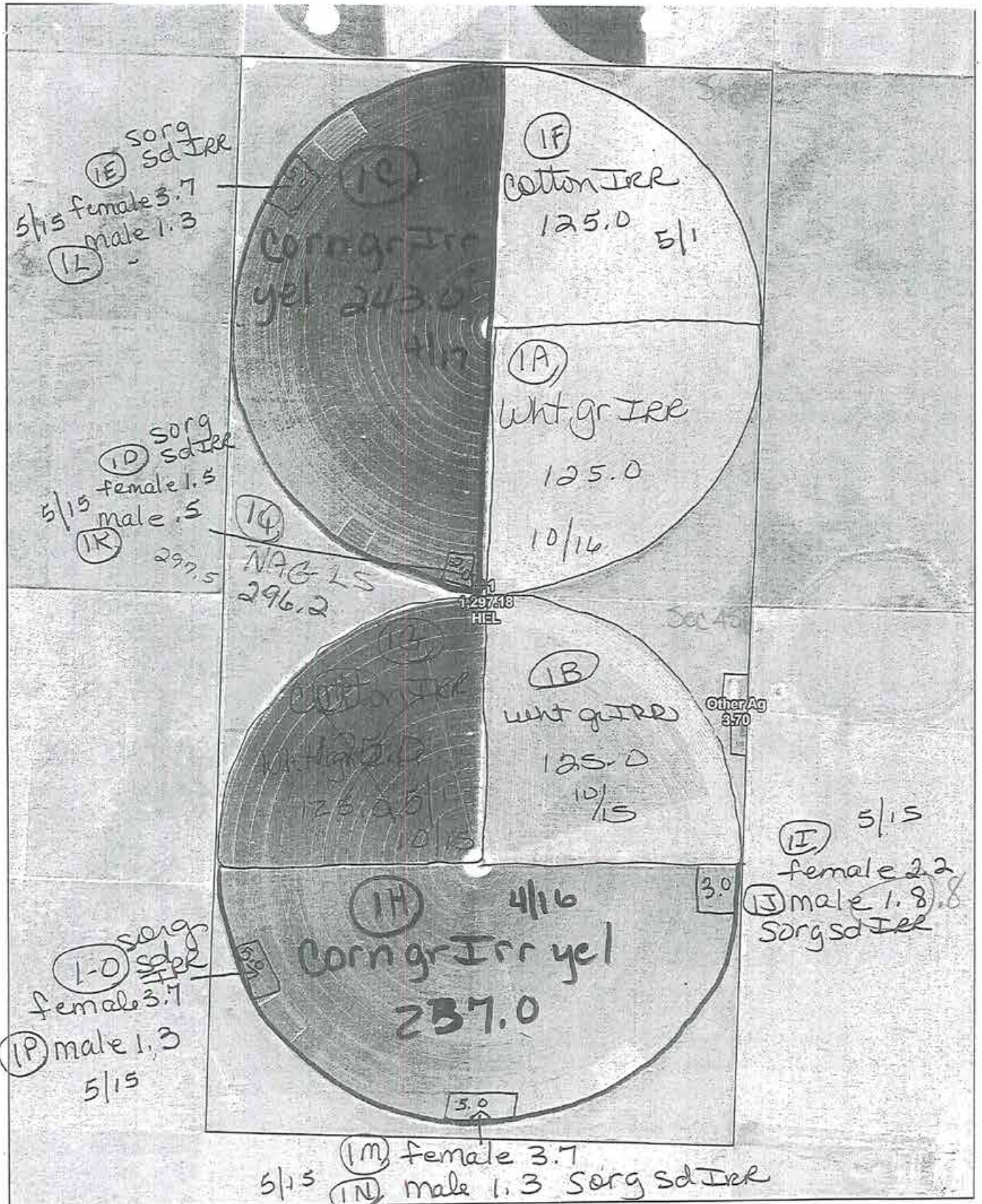
Vertical Descriptive Identifiers do not represent the size, shape, or specific characteristics of the area. Refer to your original document (PDF or GIS) for detailed information. For more vertical descriptive identifiers, see manual M02.

Farmland Ac.: 320.44
 Cropland Ac.: 320.44



Crop Year: 2012
 Map Created: 09/22/2011

2012 CROP REPORT




USDA Farm: 1468
 ESA Tract: 4889
 Hartley County



Wetland Determination Identifiers
 * Referred to as
 Limited Exceptions
 Except from Conservation Compliance Provisions

Wetland Identifiers do not represent the size, shape, or specific determination of the area. Refer to your original determination (CPA-405) and attached maps for exact national boundaries and labels, or contact NRC.

Farmland Ac.: 1,300.88
 Cropland Ac.: 1,297.18



Crop Year: 2012

Map Created: 09/22/2011

2012 CROP REPORT

MANAGEMENT SERVICES
 RMATION REPORT 2012

FARM NAME: Hartley Co. Live

OPERATOR NAME: Wayne + Brent Clark Part.

CROP	VARIETY	PLANTING DATE	FERTILIZER			TILLAGE METHOD - (Circle all that apply)
			LBS ACTUAL/ACRE			
Seed Milo	Monanto	May 30	N: 200	P: 60	K: -	No-Till - Moldboard Plow - Chisel Plow - Disk - Field Cultivate - Strip Til
Corn	Pioneer + Cheneal	April 20	N: 200	P: 60	K: -	No-Till - Moldboard Plow - Chisel Plow - Disk - Field Cultivate - Strip Til
Cotton	Fiber Max	May 5	N: 100	P: 60	K: -	No-Till - Moldboard Plow - Chisel Plow - Disk - Field Cultivate - Strip Til
Wheat	Tax 111	Oct 1	N: 100	P: -	K: -	No-Till - Moldboard Plow - Chisel Plow - Disk - Field Cultivate - Strip Til
			N:	P:	K:	No-Till - Moldboard Plow - Chisel Plow - Disk - Field Cultivate - Strip Til
			N:	P:	K:	No-Till - Moldboard Plow - Chisel Plow - Disk - Field Cultivate - Strip Til
			N:	P:	K:	No-Till - Moldboard Plow - Chisel Plow - Disk - Field Cultivate - Strip Til
			N:	P:	K:	No-Till - Moldboard Plow - Chisel Plow - Disk - Field Cultivate - Strip Til
			N:	P:	K:	No-Till - Moldboard Plow - Chisel Plow - Disk - Field Cultivate - Strip Til
			N:	P:	K:	No-Till - Moldboard Plow - Chisel Plow - Disk - Field Cultivate - Strip Til
			N:	P:	K:	No-Till - Moldboard Plow - Chisel Plow - Disk - Field Cultivate - Strip Til

TONE ** D/ACRE	HERBICIDE					HERBICIDES USED - Include rate/acre	INSECTICIDE USED - Include rate/acre
	TYPE OF APPLICATION (Circle)	PRE	POST	BAND	SPOT		
Seed Milo	PPI	PRE	POST	BAND	SPOT	1qt Bicep II Max, 1qt Guardian, 5 oz Starane	
Corn	PPI	PRE	POST	BAND	SPOT	3 oz. Balance Flex, 1 lb Atrazine	14 oz. Headline, 3pts Conite
Cotton	PPI	PRE	POST	BAND	SPOT	32 oz Roundup, 12 oz. LVB, 3gts Halox GT	
Wheat	PPI	PRE	POST	BAND	SPOT	32 oz Roundup, 1qt. Dicox	2 oz. orthene
	PPI	PRE	POST	BAND	SPOT	.6 oz affinity broadspec, 10oz LVB	
	PPI	PRE	POST	BAND	SPOT		
	PPI	PRE	POST	BAND	SPOT		
	PPI	PRE	POST	BAND	SPOT		
	PPI	PRE	POST	BAND	SPOT		
	PPI	PRE	POST	BAND	SPOT		

field maps indicating crop location. ** Please submit copies of limestone invoices and field map indicating area applied.

All acres treated same per crop

2012 CROP REPORT

Hertley, Texas

FSA - 578 (Producer Print)

Producer Name and Address

WAYNE & BRENT CLARK PTNSHIP
PO BOX 812
DUMAS, TX 79029-0812

**REPORT OF COMMODITIES
FARM AND TRACT DETAIL LISTING**

MAPS

Form Approved - OMB No. 0560-0004

PROGRAM YEAR: 2012

DATE: 12-16-2011

PAGE: 1

NOTE: The following statements are made in accordance with the Privacy Act of 1974(5 USC 552a). The Agricultural Adjustment Act of 1938, as amended, and the Agricultural act of 1949, as amended, authorized the collection of the following data. The data will be used to determine eligibility for assistance. Furnishing the data is voluntary, however, without it assistance cannot be provided. The data may be furnished to any agency responsible for enforcing the provisions of the Acts.

Public reporting burden for this collection of information is estimated to average 15 minutes per response, including the time for reviewing instructions, searching existing data sources, gathering and maintaining the data needed, and completing and reviewing the collection of information. Send comments regarding this burden estimate, or any other aspect of this collection of information, including suggestions for reducing this burden, to the Department of Agriculture, Clearance Officer, Ag Box 7630, Washington, D.C. 20250; and to the office of Management and Budget, Paperwork Reduction Project (OMB No. 0560-0004), Washington, D.C. 20503. RETURN THIS COMPLETED FORM TO YOUR FSA COUNTY OFFICE.

Farm Number	Tract Number	CLU/Field	Irrigation Practice	Crop/Commodity	Var/Type	Int Use	Act Use	C/C Status	Reporting Unit	Reported Quantity	Determined Quantity	Prevented Reported Quantity	Prevented Determined Quantity	Planting Date	Planting Period	End Date	Producer Share	Producer Name	RMA Unit
-------------	--------------	-----------	---------------------	----------------	----------	---------	---------	------------	----------------	-------------------	---------------------	-----------------------------	-------------------------------	---------------	-----------------	----------	----------------	---------------	----------

1468	4889	1A	I	WHEAT	HRW	GR		I	A	125.00				Yes	10-16-2011		100.0	WAYNE & BRENT CLARK PTNSHIP	
		1B	I	WHEAT	HRW	GR		I	A	125.00				Yes	10-15-2011		100.0	WAYNE & BRENT CLARK PTNSHIP	

Photo Number/Legal Description: H&TC 44: 45, 82

Cropland: 1297.20

Farmiland: 1300.90

Crop/Commodity	Variety/Type	Irrigation Practice	Intended Use	Reported Quantity	Determined Quantity	Prevented Reported Quantity	Prevented Determined Quantity	Experimental Reported Quantity	Experimental Determined Quantity	Volunteer Reported Quantity	Volunteer Determined Quantity
WHEAT	HRW	I	GR	250.00							

Farming Operation Totals

Crop/Commodity	Variety/Type	Irrigation Practice	Intended Use	Reported Quantity	Determined Quantity	Prevented Reported Quantity	Prevented Determined Quantity	Experimental Reported Quantity	Experimental Determined Quantity	Volunteer Reported Quantity	Volunteer Determined Quantity
WHEAT	HRW	I	GR	250.00							

PRODUCER'S CERTIFICATION: I certify to the best of my knowledge and belief that the acreage of crops and land uses listed herein are true and correct and that all required crops and land uses have been reported for the farms as applicable. The signing of this form gives FSA representatives authorization to enter and inspect crops and land uses on the above identified land.

Producer's Signature (By)


Emma Lee Greenford Ptn.


Date

12-16-11

This program or activity will be conducted on a nondiscriminatory basis without regard to race, color, religion, national origin, sex, age, marital status, or disability.

2012 CROP REPORT




 Farm: 1468
 Tract: 4889
 Hartley County



Wetland Determination Identifiers
 ● Restricted Use
 ○ Limited Revisions
 ○ Exempt from Conservation Compliance Provisions

Wetland Identifiers do not represent the size, shape, or specific determination of the area. Refer to your original determination (CPA/216) and attached map(s) for exact wetland boundaries and labels, or contact NRECS.

Farmland Ac.: 1,300.88
 Cropland Ac.: 1,297.18



Crop Year: 2012

Map Created: 09/22/2011

2012 CROP REPORT

Moore, Texas

FSA - 578 (02-01-91)

Farm Number: 1776

Operator Name and Address

WAYNE & BRENT CLARK PTNSHIP
PO BOX 812
DUMAS, TX 79029-0812

REPORT OF COMMODITIES FARM SUMMARY

PROGRAM YEAR: 2012

DATE: 12-14-2011
PAGE: 4

Original: *[Signature]*
Revision: _____
Cropland: 2,129.8
Farmland: 2,197.8

NOTE: The authority for collecting the following information is Pub.L 107-76. This authority allows for the collection of information without prior OMB approval mandated by the Paperwork Reduction Act of 1995. The data will be used to determine eligibility for assistance. Furnishing the data is voluntary, however, without it assistance cannot be provided. The data may be furnished to any agency responsible for enforcing the provisions of the Act.

Producer Name				C/C	Share	C/C	Share	C/C	Share	C/C	Share
WAYNE & BRENT CLARK PTNSHIP				GRASS	100.00	WHEAT	100.00	CRP	100.00		
Crop/ Commodity	Variety/ Type	Irrigation Practice	Intended Use	Reported Quantity	Determined Quantity	Crop/ Commodity	Variety/ Type	Irrigation Practice	Intended Use	Reported Quantity	Determined Quantity
CRP		N	2	144.50		GRASS	NAG	N	LS	370.41	
GRASS	BOW	N	LS	124.30		WHEAT	HRW	I	GR	324.75	

OPERATOR'S CERTIFICATION: I certify to the best of my knowledge and belief that the acreage of crops and land uses listed herein are true and correct and that all required crops and land uses have been reported for the farms as applicable. The signing of this form gives FSA representatives authorization to enter and inspect crops and land uses on the above identified land.

Operator's Signature (By)

Emmalee Crawford An.

Date: 12-14-11

This program or activity will be conducted on a nondiscriminatory basis without regard to race, color, religion, national origin, sex, age, marital status, or disability.

RECEIVED
DEC 14 2011
MOORE COUNTY FSA

POA / AUTHORITY
INITIAL *[Signature]* DA 12-14-11

2012 CROP REPORT

Moore, Texas

FSA - 578 (02-01-91)

Farm Number: 1776

REPORT OF COMMODITIES FARM AND TRACT DETAIL LISTING

PROGRAM YEAR: 2012

DATE: 12-14-2011

PAGE: 2

Tract Number	CLU/Field	Crop/Commodity	Variety/Type	Irr Prc	Int Use	Actual Use	Land Use	C/C Status	Reporting Unit	Reported Quantity	Determined Quantity	Crop Land	Official Measured	Planting Date	Planting Period	End Date								
12		CRP		N	2	2		IN	A	16.10		Yes				2014								
		Producer WAYNE & BRENT CLARK PTNSHIP																						
13A		WHEAT	HRW	I	GR			I	A	94.50		Yes		10-4-2011										
		Producer WAYNE & BRENT CLARK PTNSHIP																						
14		GRASS	NAG	N	LS	LS		IN	A	20.90		No				2020								
		Producer WAYNE & BRENT CLARK PTNSHIP																						
15		GRASS	NAG	N	LS	LS		IN	A	7.70		No				2020								
		Producer WAYNE & BRENT CLARK PTNSHIP																						
		Cr/Co	Var/Type	Irr Prc	Int Use	Non-Irrig	Irrigated	Cr/Co	Var/Type	Irr Prc	Int Use	Non-Irrig	Irrigated	Cr/Co	Var/Type	Irr Prc	Int Use	Non-Irrig	Irrigated					
		CRP	N	2	84.50			GRASS	NAG	N	LS	185.40		WHEAT	HRW	I	GR		94.50					
Photo Number: Legal Description: 214-44 & pens on 250-44																								
Cropland: 616.00										Reported on Cropland: 335.80					Difference: -280.20					Reported on Non-Cropland: 28.60				
1247	4A	WHEAT	HRW	I	GR			I	A	124.90		Yes		10-10-2011										
		Producer WAYNE & BRENT CLARK PTNSHIP																						
	4M	GRASS	BOW	N	LS	LS		I	A	28.20		Yes		1-1-2000		2020								
		Producer WAYNE & BRENT CLARK PTNSHIP																						
	4N	GRASS	BOW	N	LS	LS		I	A	34.50		Yes		1-1-2000		2020								
		Producer WAYNE & BRENT CLARK PTNSHIP																						
	5	GRASS	NAG	N	LS	LS		IN	A	38.30		No				2020								
		Producer WAYNE & BRENT CLARK PTNSHIP																						
		Cr/Co	Var/Type	Irr Prc	Int Use	Non-Irrig	Irrigated	Cr/Co	Var/Type	Irr Prc	Int Use	Non-Irrig	Irrigated	Cr/Co	Var/Type	Irr Prc	Int Use	Non-Irrig	Irrigated					
		GRASS	NAG	N	LS	38.30		GRASS	BCW	N	LS	62.70		WHEAT	HRW	I	GR		124.90					
Photo Number: Legal Description: 173-44																								
Cropland: 567.30										Reported on Cropland: 187.60					Difference: -379.70					Reported on Non-Cropland: 38.30				
1382	1	GRASS	NAG	N	LS			IN	A	145.60		Yes				2020								
		Producer WAYNE & BRENT CLARK PTNSHIP																						

2012 CROP REPORT

Moore, Texas

FSA - 578 (02-01-91)

Farm Number: 1776

REPORT OF COMMODITIES FARM AND TRACT DETAIL LISTING


PROGRAM YEAR: 2012

DATE: 12-14-2011

PAGE: 3

Tract Number	CLU/Field	Crop/Commodity	Variety/Type	Irr Prc	Int Use	Actual Use	Land Use	C/C Status	Reporting Unit	Reported Quantity	Determined Quantity	Crop Land	Official Measured	Planting Date	Planting Period	End Date			
12		CRP		N	2	2		IN	A	34.00		Yes				2014			
		Producer WAYNE & BRENT CLARK PTNSHIP																	
13		CRP		N	2	2		IN	A	26.00		Yes	RMA Unit			2014			
		Producer WAYNE & BRENT CLARK PTNSHIP																	
14A		WHEAT	HRW	I	GR			I	A	105.35		Yes		10-5-2011					
		Producer WAYNE & BRENT CLARK PTNSHIP																	
Cr/Co	Var/Type	Irr Prc	Int Use	Non-Irrig	Irrigated	Cr/Co	Var/Type	Irr Prc	Int Use	Non-Irrig	Irrigated	Cr/Co	Var/Type	Irr Prc	Int Use	Non-Irrig	Irrigated		
CRP		N	2	60.00		GRASS	NAG	N	LS	145.60		WHEAT	HRW	I	GR		105.35		
Photo Number/Legal Description: 215-44				Cropland: 631.00				Reported on Cropland: 310.95				Difference: -320.05				Reported on Non-Cropland: 0			

2012 CROP REPORT




USDA Farm: 1776
 FSA Tract: 957
 Moore County



Wetland Determination Identifiers
 ● Restricted Use
 ○ Limited Restrictions
 ■ Exempt from Conservation Compliance Provisions

Wetland Identifiers do not represent the size, shape, or specific determination of the area. Refer to your original determination (CPA-626 and attached map) for exact wetland boundaries and labels, or contact NRCS.


Farmland Ac.: 644.52
 Cropland Ac.: 615.96



Crop Year: 2012

Map Created: 12/14/2011

2012 CROP REPORT




USDA Farm: 1776
 FSA Tract: 1382
 Moore County



Wetland Determination Identifiers
 ● Restricted Use
 ○ Limited Restrictions
 ■ Exempt from Conservation Compliance Provisions

Wetland Identifiers do not represent the size, shape, or specific determination of the area. Refer to your original determination (CPA-026) and attached maps for exact wetland boundaries and labels, or contact NRCS.


Farmland Ac.: 631.04
 Cropland Ac.: 631.04





Crop Year: 2012

Map Created: 12/14/2011

2012 CROP REPORT




 Farm: 1776
 Tract: 1247
 Moore County



Wetland Determination Identifiers
 ● Restricted Use
 ○ Limited Restrictions
 ■ Exempt from Conservation Compliance Provisions

Wetland identifiers do not represent the size, shape, or specific determination of the area. Refer to your original determination (CPA-025 and attached maps) for exact wetland boundaries and labels, or contact NRCS.

Farmland Ac.: 605.66
 Cropland Ac.: 567.34



Crop Year: 2012

Map Created: 12/14/2011

2012 CROP REPORT

Moore, Texas

FSA - 578 (02-01-91)

Farm Number: 1776

Operator Name and Address

WAYNE & BRENT CLARK PTNSHIP
PO BOX 812
DUMAS, TX 79029-0812

REPORT OF COMMODITIES FARM SUMMARY

MAPS

PROGRAM YEAR: 2012

DATE: 6-4-2012
PAGE: 6

Original: [Signature]
Revision: [Signature]
Cropland: 129.8
Farmland: 2,197.8

Hartley

NOTE: The authority for collecting the following information is Pub.L. 107-76. This authority allows for the collection of information without prior OMB approval mandated by the Paperwork Reduction Act of 1995. The data will be used to determine eligibility for assistance. Furnishing the data is voluntary, however, without it assistance cannot be provided. The data may be furnished to any agency responsible for enforcing the provisions of the Act.

Producer Name				C/C	Share	C/C	Share	C/C	Share	C/C	Share
WAYNE & BRENT CLARK PTNSHIP				CORN	100.00	GRASS	100.00	UPCN	100.00	TRNAR	100.00
				WHEAT	100.00	CRP	100.00	SORGH	100.00		

Crop/Commodity	Variety/Type	Irr Prac	Int Use	Rpt Exp	Det Exp	Rpt Pvt	Det Pvt	Rpt Vol	Det Vol
SORGH	HIG	I	SD	11.50					

Crop/Commodity	Variety/Type	Irrigation Practice	Intended Use	Reported Quantity	Determined Quantity	Crop/Commodity	Variety/Type	Irrigation Practice	Intended Use	Reported Quantity	Determined Quantity
SORGH	HIG	I	SD	228.60		CRP		N	2	144.50	
GRASS	NAG	N	LS	370.41		TRNAR		N		34.50	
UPCN		I		199.85		SORGH	GRS	I	GR	76.30	
GRASS	BOW	N	LS	124.30		WHEAT	HRW	I	GR	324.75	
CORN	YEL	I	GR	683.10							

OPERATOR'S CERTIFICATION: I certify to the best of my knowledge and belief that the acreage of crops and land uses listed herein are true and correct and that all required crops and land uses have been reported for the farms as applicable. The signing of this form gives FSA representatives authorization to enter and inspect crops and land uses on the above identified land.

Operator's Signature (By)

[Signature]

RECEIVED
JUN - 4 2012

Date

6-4-12

This program or activity will be conducted on a nondiscriminatory basis without regard to race, color, religion, national origin, sex, age, marital status, or disability.

MOORE COUNTY F.S.A.

POA / AUTHORITY

INITIAL

DATE

[Signature] 6-4-12

2012 CROP REPORT

Moore, Texas

FSA - 578 (02-01-91)

Farm Number: 1776

Operator Name and Address

WAYNE & BRENT CLARK PTNSHIP
PO BOX 812
DUMAS, TX 79029-0812

REPORT OF COMMODITIES FARM AND TRACT DETAIL LISTING

PROGRAM YEAR: 2012

DATE: 6-4-2012
PAGE: 1

Original: _____
Revision: _____
Cropland: 2,129.8
Farmland: 2,197.8

Tract Number	CLU/Field	Crop/Commodity	Variety/Type	Irr Prc	Int Use	Actual Use	Land Use	C/C Status	Reporting Unit	Reported Quantity	Determined Quantity	Crop Land	Field ID	Official/Measured	Planting Date	Planting Period	End Date	
954	1	GRASS	NAG	N	LS			IN	A	1.11		No				01	2020	
		Producer WAYNE & BRENT CLARK PTNSHIP							Share	100.00			RMA Unit					
	2A	SORGH	HIG	I	SD			X	A	1.50		Yes			5-15-2012	01		
		Producer WAYNE & BRENT CLARK PTNSHIP							Share	100.00	0106		RMA Unit					
	2B	SORGH	HIG	I	SD			X	A	2.00		Yes			5-15-2012	01		
		Producer WAYNE & BRENT CLARK PTNSHIP							Share	100.00			RMA Unit					
	2C	CORN	YEL	I	GR			I	A	121.50		Yes			4-23-2012	01		
		Producer WAYNE & BRENT CLARK PTNSHIP							Share	100.00	0107		RMA Unit					
	2D	CORN	YEL	I	GR			I	A	121.50		Yes			4-23-2012	01		
		Producer WAYNE & BRENT CLARK PTNSHIP							Share	100.00			RMA Unit					
	2E	TRNAR		N				IN	A	7.40		Yes				01		
		Producer WAYNE & BRENT CLARK PTNSHIP							Share	100.00			RMA Unit					
	2M	GRASS	BOW	N	LS	LS		I	A	7.60		Yes			1-1-2000	01	2020	
		Producer WAYNE & BRENT CLARK PTNSHIP							Share	100.00			RMA Unit					
	2N	GRASS	BOW	N	LS	LS		I	A	7.60		Yes			1-1-2000	01	2020	
		Producer WAYNE & BRENT CLARK PTNSHIP							Share	100.00			RMA Unit					
	2P	GRASS	BOW	N	LS	LS		I	A	16.40		Yes			1-1-2000	01	2020	
		Producer WAYNE & BRENT CLARK PTNSHIP							Share	100.00			RMA Unit					
	2Q	GRASS	BOW	N	LS	LS		I	A	6.30		Yes			1-1-2000	01	2020	
		Producer WAYNE & BRENT CLARK PTNSHIP							Share	100.00			RMA Unit					
	2R	GRASS	BOW	N	LS	LS		I	A	7.30		Yes			1-1-2000	01	2020	
		Producer WAYNE & BRENT CLARK PTNSHIP							Share	100.00			RMA Unit					
	2S	GRASS	BOW	N	LS	LS		I	A	16.40		Yes			1-1-2000	01	2020	
		Producer WAYNE & BRENT CLARK PTNSHIP							Share	100.00			RMA Unit					

2012 CROP REPORT

Moore, Texas

PROGRAM YEAR: 2012

FSA - 578 (02-01-91)

REPORT OF COMMODITIES FARM AND TRACT DETAIL LISTING

DATE: 6-4-2012
PAGE: 2

Farm Number: 1776

Tract Number	CLU/Field	Crop/Commodity	Variety/Type	Irr Prc	Int Use	Actual Use	Land Use	C/C Status	Reporting Unit	Reported Quantity	Determined Quantity	Crop Land	Field ID	Official/Measured	Planting Date	Planting Period	End Date		
		Cri/Co	Var/Type	Irr Prc	Int Use	Non-Irrig	Irrigated	Cri/Co	Var/Type	Irr Prc	Int Use	Non-Irrig	Irrigated	Cri/Co	Var/Type	Irr Prc	Int Use	Non-Irrig	Irrigated
		SORGH	HIG	I	SD		3.50	GRASS	NAG	N	LS	1.11		TRNAR		N		7.40	
		GRASS	BOW	N	LS	61.60		CORN	YEL	I	GR		243.00						
Photo Number/Legal Description: E/2 206 BLK. 44																			
Cropland: 315.50																			
Reported on Cropland: 315.50																			
Difference: 0.00																			
Reported on Non-Cropland: 1.11																			
957	1	GRASS	NAG	N	LS			IN	A		156.80			Yes				01	2020
		Producer WAYNE & BRENT CLARK PTNSHIP																	
		Share								100.00				RMA Unit					
10	CRP			N	2	2		IN	A		34.50			Yes				01	2014
		Producer WAYNE & BRENT CLARK PTNSHIP																	
		Share								100.00				RMA Unit					
11	CRP			N	2	2		IN	A		33.90			Yes				01	2014
		Producer WAYNE & BRENT CLARK PTNSHIP																	
		Share								100.00				RMA Unit					
12	CRP			N	2	2		IN	A		16.10			Yes				01	2014
		Producer WAYNE & BRENT CLARK PTNSHIP																	
		Share								100.00				RMA Unit					
13A	WHEAT	HRW	I	GR				I	A		94.50			Yes		10-4-2011		01	
		Producer WAYNE & BRENT CLARK PTNSHIP																	
		Share								100.00				RMA Unit					
13B	SORGH	HIG	I	SD				I	A		135.00			Yes		5-11-2012		01	
		Producer WAYNE & BRENT CLARK PTNSHIP																	
		Share								100.00				RMA Unit					
13BB	SORGH	GRS	I	GR				I	A		45.00			Yes		5-11-2012		01	
		Producer WAYNE & BRENT CLARK PTNSHIP																	
		Share								100.00				RMA Unit					
13C	UPCN			I				J	A		94.50			Yes		5-2-2012		01	
		Producer WAYNE & BRENT CLARK PTNSHIP																	
		Share								100.00				RMA Unit					
13D	TRNAR			N				IN	A		5.70			Yes				01	
		Producer WAYNE & BRENT CLARK PTNSHIP																	
		Share								100.00				RMA Unit					
14	GRASS	NAG	N	LS	LS			IN	A		20.90			No				01	2020
		Producer WAYNE & BRENT CLARK PTNSHIP																	
		Share								100.00				RMA Unit					

2012 CROP REPORT

Moore, Texas

PROGRAM YEAR: 2012

FSA - 578 (02-01-91)

REPORT OF COMMODITIES FARM AND TRACT DETAIL LISTING

DATE: 6-4-2012
PAGE: 4

Farm Number: 1776

Tract Number	CLU/Field	Crop/Commodity	Variety/Type	Irr Prc	Int Use	Actual Use	Land Use	C/C Status	Reporting Unit	Reported Quantity	Determined Quantity	Crop Land	Field ID	Official/Measured	Planting Date	Planting Period	End Date		
		Cr/Co	Var/Type	Irr Prc	Int Use	Non-Irrig	Irrigated	Cr/Co	Var/Type	Irr Prc	Int Use	Non-Irrig	Irrigated	Cr/Co	Var/Type	Irr Prc	Int Use	Non-Irrig	Irrigated
		SORGH	HIG	I	SD		93.60	GRASS	NAG	N	LS	38.30		TRNAR		N		21.40	
		GRASS	BOW	N	LS	62.70		SORGH	GRS	I	GR		31.30	CORN	YEL	I	GR		233.40
		WHEAT	HRW	I	GR		124.90												
Photo Number/Legal Description: 173-44																			
Cropland: 567.30																			
Reported on Cropland: 567.30																			
Difference: 0.00																			
Reported on Non-Cropland: 38.30																			
1382	1	GRASS	NAG	N	LS			IN	A		145.60			Yes			01		2020
		Producer WAYNE & BRENT CLARK PTNSHIP																	
		Share					100.00							RMA Unit					
12	CRP					N	2	2		IN	A			Yes			01		2014
		Producer WAYNE & BRENT CLARK PTNSHIP																	
		Share					100.00							RMA Unit					
13	CRP					N	2	2		IN	A			Yes			01		2014
		Producer WAYNE & BRENT CLARK PTNSHIP																	
		Share					100.00							RMA Unit					
14A	WHEAT	HRW	I	GR				I	A		105.35			Yes		10-5-2011	01		
		Producer WAYNE & BRENT CLARK PTNSHIP																	
		Share					100.00							RMA Unit					
14B	UPCN							I	A		105.35 - 0101			Yes		5-3-2012	01		
		Producer WAYNE & BRENT CLARK PTNSHIP																	
		Share					100.00							RMA Unit					
14C	CORN	YEL	I	GR				I	A		206.70 - 0101			Yes		4-19-2012	01		
		Producer WAYNE & BRENT CLARK PTNSHIP																	
		Share					100.00							RMA Unit					
14D	SORGH	HIG	I	SD				X	A		8.00 - 0104			Yes		5-15-2012	01		
		Producer WAYNE & BRENT CLARK PTNSHIP																	
		Share					100.00							RMA Unit					
Cr/Co	Var/Type	Irr Prc	Int Use	Non-Irrig	Irrigated	Cr/Co	Var/Type	Irr Prc	Int Use	Non-Irrig	Irrigated	Cr/Co	Var/Type	Irr Prc	Int Use	Non-Irrig	Irrigated		

2012 CROP REPORT

Moore, Texas

FSA - 578 (02-01-91)

Farm Number: 1776

REPORT OF COMMODITIES FARM AND TRACT DETAIL LISTING


PROGRAM YEAR: 2012

DATE: 6-4-2012

PAGE: 5

Cr/Co	Var/Type	Irr Prc	Int Use	Non-Irrig	Irrigated	Cr/Co	Var/Type	Irr Prc	Int Use	Non-Irrig	Irrigated	Cr/Co	Var/Type	Irr Prc	Int Use	Non-Irrig	Irrigated		
SORGH	HIG	I	SD		8.00	CRP		N	2	60.00		GRASS	NAG	N	LS	145.60			
UPCN		I			105.35	CORN	YEL	I	GR		206.70	WHEAT	HRW	I	GR		105.35		
Photo Number/Legal Description: 215-44																			
				Cropland: 631.00				Reported on Cropland: 631.00				Difference: 0.00				Reported on Non-Cropland: 0			

2012 CROP REPORT



USDA Farm: 1776
 FSA Tract: 957
 Moore County



Wetland Determination Identifiers
 ● Restricted Use
 ○ Limited Resolutions
 ■ Exempt from Conservation Compliance Provisions
 Wetland identifiers do not represent the site, shape, or specific determination of the area. Refer to your original determination (CPA-225 and attached maps) for exact wetland boundaries and labels, or contact NRCS.

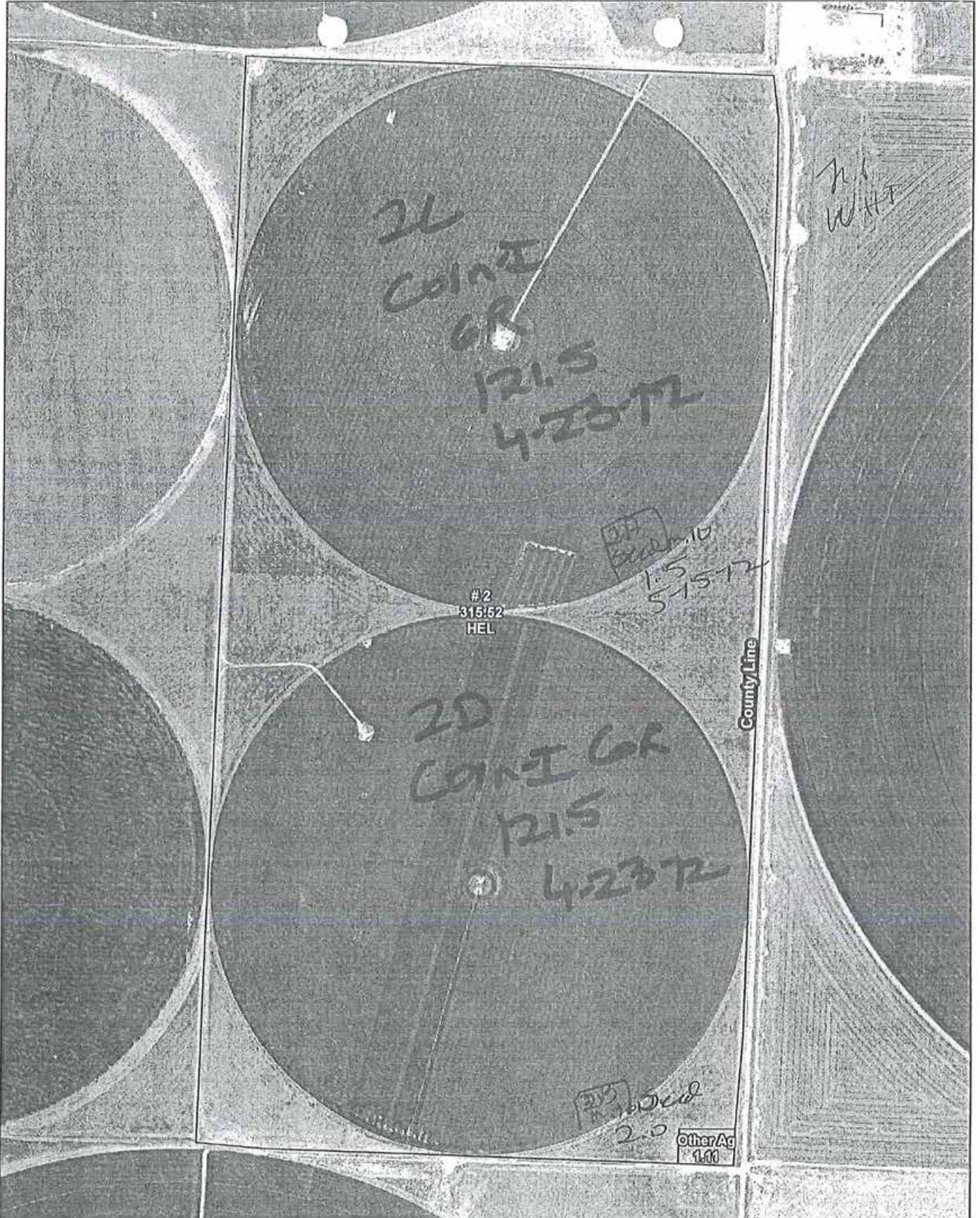
Farmland Ac.: 644.52
 Cropland Ac.: 615.96



0 310 620 Feet

Crop Year: 2012

Map Created: 12/14/2011

2012 CROP REPORT



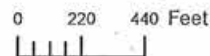
 Farm: 1776
 Tract: 954
 Moore County



Wetland Determination Identifiers
 ● Rastered Use
 ■ Limited Waterfowl
 ■ Exempt from Conservation Compliance Provisions

Wetland Identifiers do not represent the size, shape, or specific determination of the area. Refer to your original determination (CPA 026) and attached maps for exact wetland boundaries and labels, or contact NRCS.

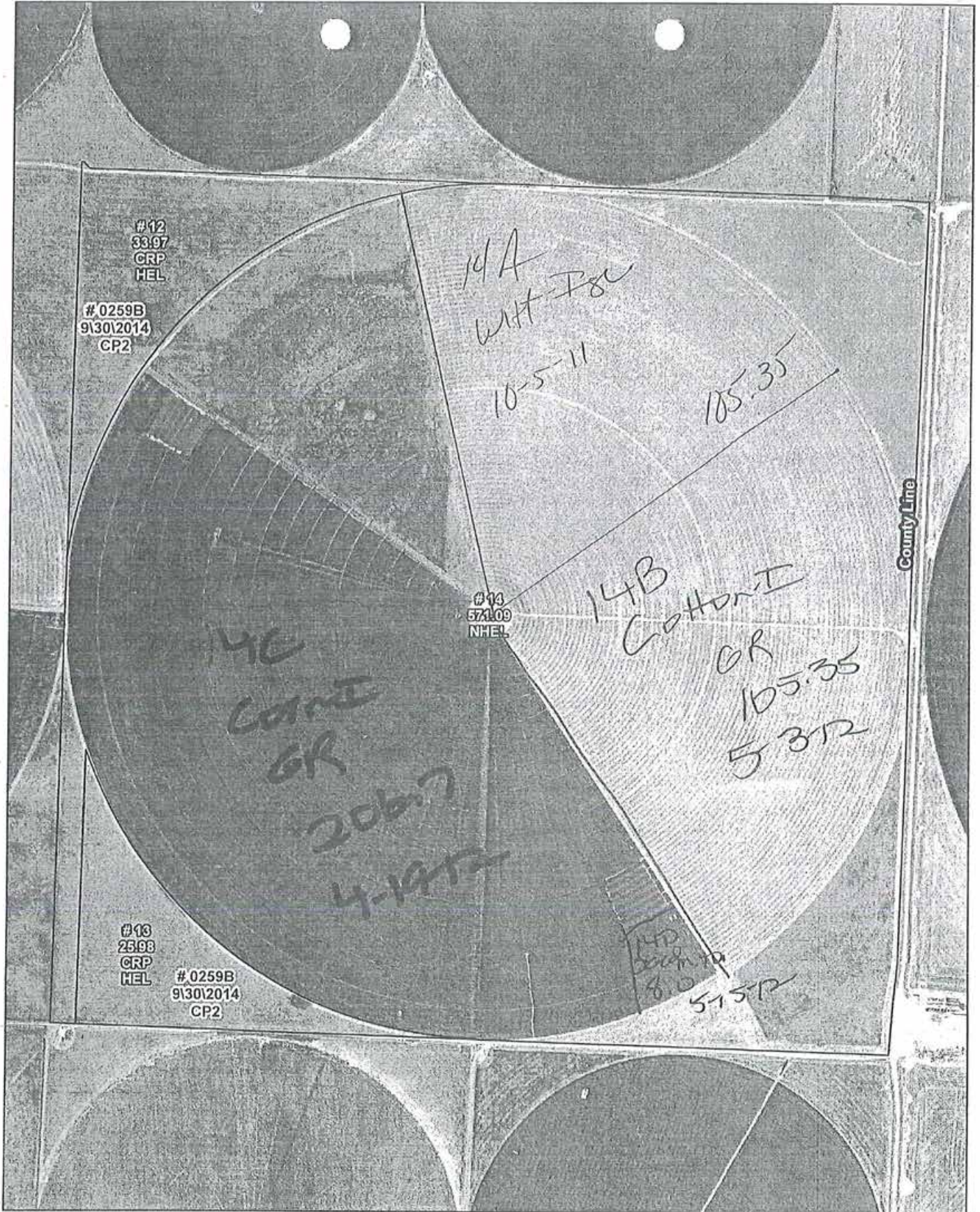
Farmland Ac.: 316.63
 Cropland Ac.: 315.52



Crop Year: 2012

Map Created: 12/14/2011

2012 CROP REPORT



USDA Farm: 1776
 FSA Tract: 1382
 Moore County



Wetland Determination Identifiers

- Restricted Use
- Limited Restrictions
- Exempt from Construction Compliance Requirements

Wetland Identifiers do not represent the size, shape, or specific determination of the area. Refer to your original determination (27-A-026) and attached maps for exact wetland boundaries and labels, or contact NRCS.


Farmland Ac.: 631.04
 Cropland Ac.: 631.04



Crop Year: 2012

Map Created: 12/14/2011

2012 CROP REPORT




USDA Farm: 1776
 FSA Tract: 1247
 Moore County



Wetland Determination Identifiers:
 ● Restricted Use
 ○ Limited Restrictions
 ■ Exempt from Conservation Compliance Provisions

Wetland identifiers do not represent the size, shape, or specific determination of the area. Refer to your original determination (CPA-224 and attached maps) for exact wetland boundaries and labels, or contact NRCS.

Farmland Ac.: 605.66
 Cropland Ac.: 567.34



Crop Year: 2012

Map Created: 12/14/2011

2012 CROP REPORT

Hartley, Texas

Form Approved - OMB No. 0560-0004

FSA - 578 (Producer Print)

**REPORT OF COMMODITIES
FARM AND TRACT DETAIL LISTING**

PROGRAM YEAR: 2012

Producer Name and Address

WAYNE & BRENT CLARK PTNSHIP
PO BOX 812
DUMAS, TX 79029-0812

DATE: 06/14/2012

PAGE: 2

Farm Number	Tract Number	CLU/Field	Irrigation Practice	Crop/Commodity	Var/Type	Int Use	Act Use	C/C Status	Reporting Unit	Reported Quantity	Determined Quantity	Crop Land	Planting Date	Planting Period	End Date	Producer Share	Producer Name	RMA Unit	NAP Unit
1468	4890	1D	I	SORGH	GRS	GR		I	A	1.30	0103	Yes	5/15/12	01		100.00	WAYNE & BRENT CLARK PTNSHIP		
		1E	I	UPCN				I	A	60.00	0104	Yes	5/1/12	01		100.00	WAYNE & BRENT CLARK PTNSHIP		
		1F	I	SORGH	HSG	SD		I	A	1.50	0103	Yes	5/15/12	01		100.00	WAYNE & BRENT CLARK PTNSHIP		
		1G	I	SORGH	GRS	GR		I	A	0.50	0103	Yes	5/15/12	01		100.00	WAYNE & BRENT CLARK PTNSHIP		
		1H	N	GRASS	NAG	LS		I	A	80.40		Yes		01		100.00	WAYNE & BRENT CLARK PTNSHIP		

Photo Number/Legal Description: H&TC 44; S/2 87

Cropland: 320.40

Farmland: 320.40

Crop/Commodity	Var/Type	Irrigation Practice	Int Use	Reported Quantity	Determined Quantity	Prevented Reported Quantity	Prevented Determined Quantity	Experimental Reported Quantity	Experimental Determined Quantity	Volunteer Reported Quantity	Volunteer Determined Quantity
CORN	YEL	I	GR	533.00							
UPCN		I		430.00							
GRASS	NAG	N	LS	376.60							
SORGH	GRS	I	GR	8.00							
SORGH	HSG	I	SD	20.00							
WHEAT	HRW	I	GR	250.00							

Farming Operation Totals

Crop/Commodity	Var/Type	Irrigation Practice	Int Use	Reported Quantity	Determined Quantity	Prevented Reported Quantity	Prevented Determined Quantity	Experimental Reported Quantity	Experimental Determined Quantity	Volunteer Reported Quantity	Volunteer Determined Quantity
CORN	YEL	I	GR	533.00							
UPCN		I		430.00							
GRASS	NAG	N	LS	376.60							
SORGH	GRS	I	GR	8.00							
SORGH	HSG	I	SD	20.00							
WHEAT	HRW	I	GR	250.00							

PRODUCER'S CERTIFICATION: I certify to the best of my knowledge and belief that the acreage of crops and land uses listed herein are true and correct and that all required crops and land uses have been reported for the farms as applicable. The signing of this form gives FSA representatives authorization to enter and inspect crops and land uses on the above identified land.

Producer's Signature (By)

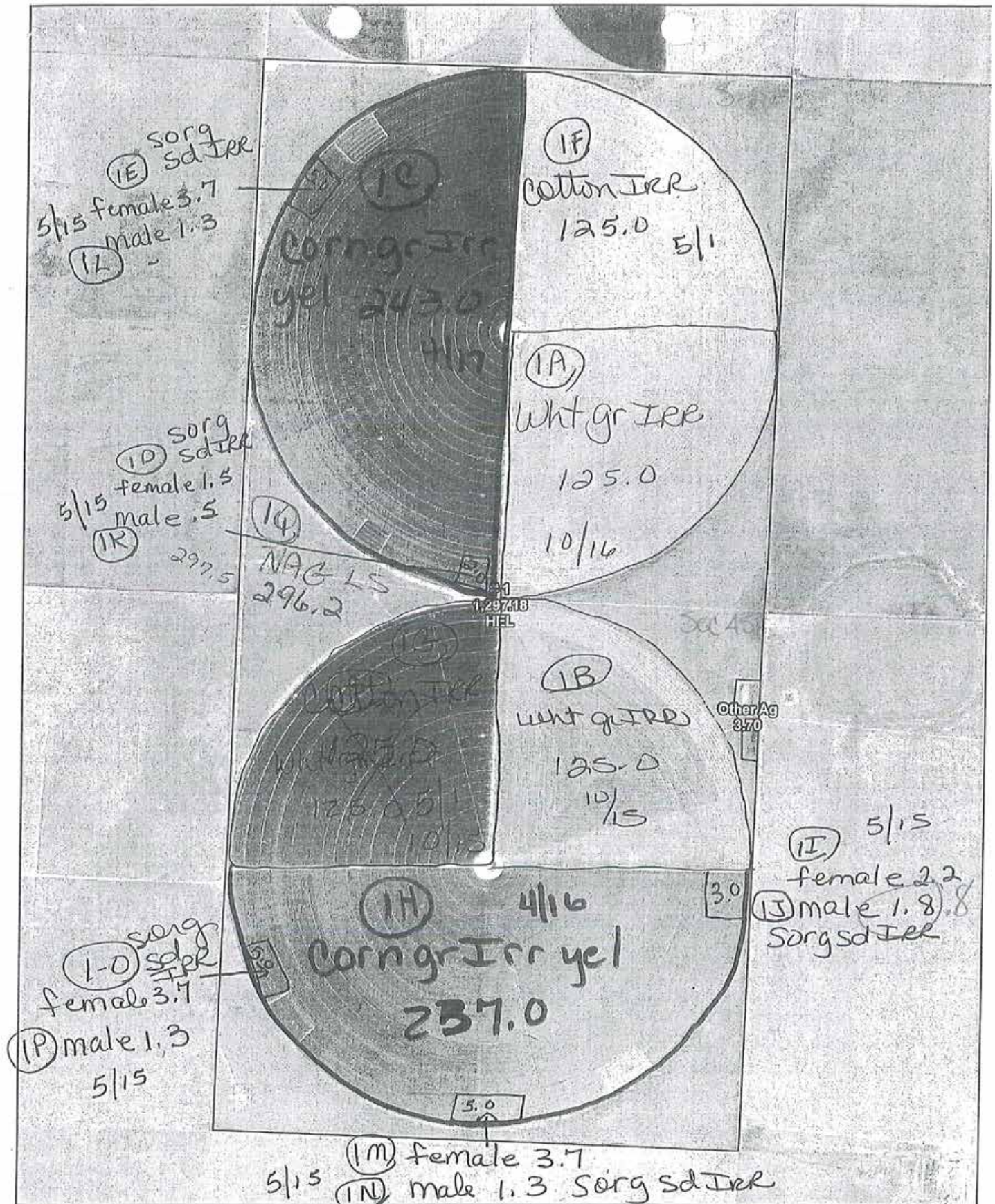
Brent Clark

Date

6.4.12

This program or activity will be conducted on a non discriminatory basis without regard to race, color, religion, national origin, sex, age, marital status, or disability

2012 CROP REPORT




USDA Farm: 1468
 FSA Tract: 4889
 Hartley County



Wetland Determination Identifiers
 * Estimated Use
 - Limited Restrictions
 - Exempt from Construction Compliance Provisions

Wetland Identifiers do not represent the size, shape, or specific delineation of the area. Refer to your original delineation (CPA file) and attached maps for exact wetland boundaries and labels, or contact NRCS.

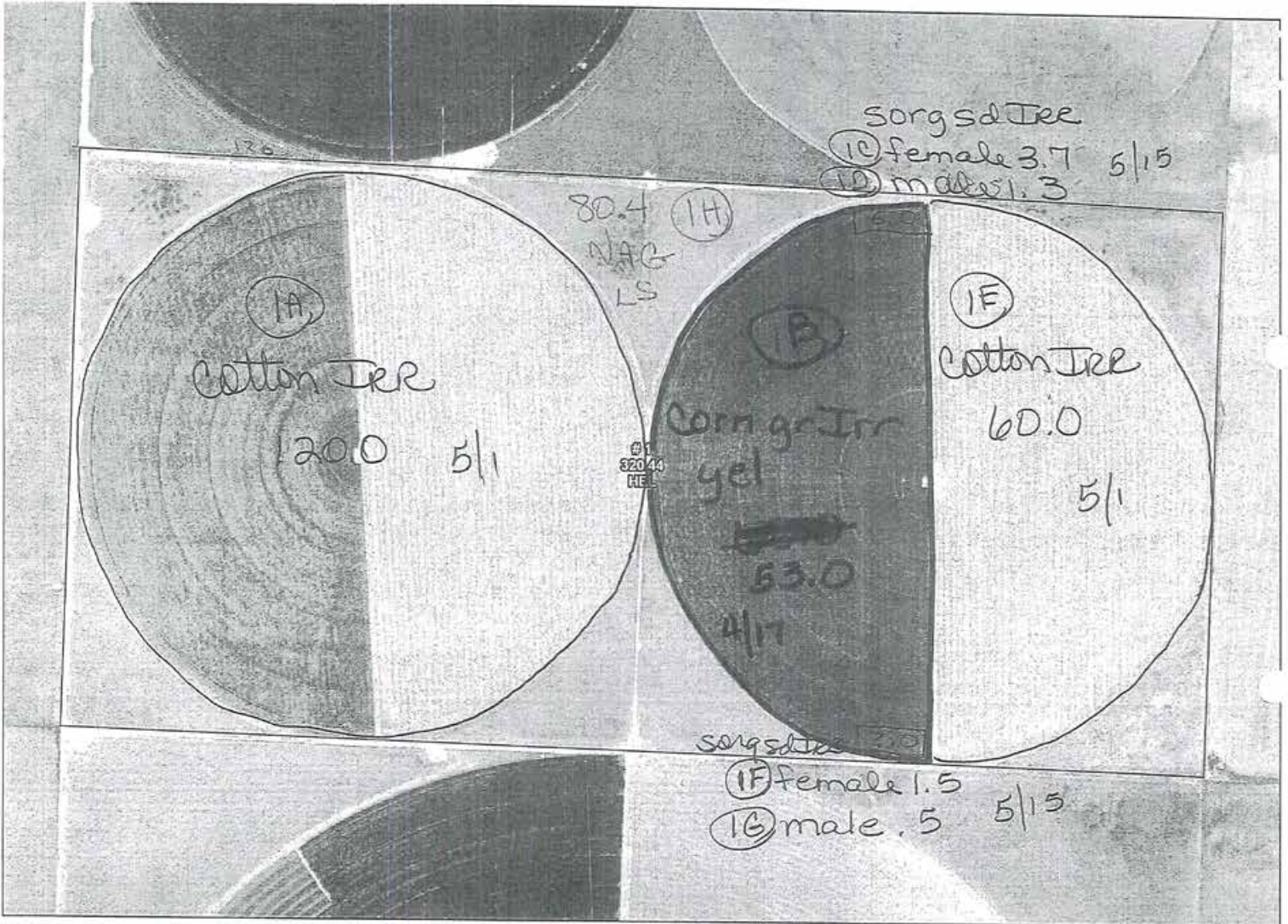
Farmland Ac.: 1,300.88
 Cropland Ac.: 1,297.18



Crop Year: 2012

Map Created: 09/22/2011


2012 CROP REPORT



USDA Farm: 1468
 FSA Tract: 4890
 Hartley County

Without Discrimination Identifiers
 • Excluded the
 Limited Identification
 ** Except from Government Ownership Provisions
 * Without Identifiers do not represent the actual shape, size, acreage, description
 of the area. Refer to your original determination SDP 14-022 and attached maps
 for more details for location and labels, or contact 18723.

Farmland Ac.: 320.44
 Cropland Ac.: 320.44



Crop Year: 2012

Map Created: 09/22/2011

2013 CROP REPORT

FARMLAND MANAGEMENT SERVICES
CROP INFORMATION REPORT
Crop Year: 2013

FMS FARM NAME: Wayne + Brent Clark Ptn Hortley Co Line
OPERATOR NAME: Brent Clark

FIELD NUMBER	ACRES	CROP	VARIETY	PLANTING DATE	FERTILIZER			TILLAGE METHOD - (Circle all that apply)					
					N	P	K	No-Till	Moldboard Plow	Chisel Plow	Disk	Field Cultivate	Strip Till
173	240	Seed Milo	Scotsman Phosbas	5-16-13	N: 200	P: 60	K: -	<input type="checkbox"/>	<input type="checkbox"/>	<input type="checkbox"/>	<input type="checkbox"/>	<input type="checkbox"/>	<input checked="" type="checkbox"/>
173	120	Corn	Dibbler 3377	4-24-13	N: 200	P: 60	K: -	<input type="checkbox"/>	<input type="checkbox"/>	<input type="checkbox"/>	<input type="checkbox"/>	<input type="checkbox"/>	<input checked="" type="checkbox"/>
173	180	Wheat	Tam III	9-09-12	N: 100	P: -	K: -	<input checked="" type="checkbox"/>	<input type="checkbox"/>	<input type="checkbox"/>	<input type="checkbox"/>	<input type="checkbox"/>	<input type="checkbox"/>
215	810	Seed Milo	Monsanto	5-15-13	N: 200	P: 60	K: -	<input type="checkbox"/>	<input type="checkbox"/>	<input type="checkbox"/>	<input type="checkbox"/>	<input type="checkbox"/>	<input checked="" type="checkbox"/>
215	107.35	Wheat	Tam III	9-29-12	N: 100	P: -	K: -	<input type="checkbox"/>	<input type="checkbox"/>	<input type="checkbox"/>	<input type="checkbox"/>	<input type="checkbox"/>	<input checked="" type="checkbox"/>
All	190	Seed Milo	Monsanto	5-16-13	N: 200	P: 60	K: -	<input type="checkbox"/>	<input type="checkbox"/>	<input type="checkbox"/>	<input type="checkbox"/>	<input type="checkbox"/>	<input checked="" type="checkbox"/>
211	190	Wheat	Tam III	10-25-12	N: 100	P: -	K: -	<input checked="" type="checkbox"/>	<input type="checkbox"/>	<input type="checkbox"/>	<input type="checkbox"/>	<input type="checkbox"/>	<input type="checkbox"/>
87	120	Corn	Channe	4-27-13	N: 200	P: 60	K: -	<input type="checkbox"/>	<input type="checkbox"/>	<input type="checkbox"/>	<input type="checkbox"/>	<input type="checkbox"/>	<input checked="" type="checkbox"/>
87	120	Wheat	Tam III	10-15-12	N: 100	P: -	K: -	<input checked="" type="checkbox"/>	<input type="checkbox"/>	<input type="checkbox"/>	<input type="checkbox"/>	<input type="checkbox"/>	<input type="checkbox"/>
82	37.5	Corn	Channe Pioneer	5-14-13	N: 200	P: 60	K: -	<input type="checkbox"/>	<input type="checkbox"/>	<input type="checkbox"/>	<input type="checkbox"/>	<input type="checkbox"/>	<input checked="" type="checkbox"/>
82	115.00	Wheat	Tam III	10-10-12	N: 100	P: -	K: -	<input checked="" type="checkbox"/>	<input type="checkbox"/>	<input type="checkbox"/>	<input type="checkbox"/>	<input type="checkbox"/>	<input type="checkbox"/>
45	37.5	Corn	Channe + Pioneer	5-14-13	N: 200	P: 60	K: -	<input type="checkbox"/>	<input type="checkbox"/>	<input type="checkbox"/>	<input type="checkbox"/>	<input type="checkbox"/>	<input checked="" type="checkbox"/>
45	115.00	Wheat	Tam III	10-15-12	N: 100	P: -	K: -	<input checked="" type="checkbox"/>	<input type="checkbox"/>	<input type="checkbox"/>	<input type="checkbox"/>	<input type="checkbox"/>	<input type="checkbox"/>
206	270	Corn	Pioneer + Channe	4-21-13	N: 200	P: 60	K: -	<input type="checkbox"/>	<input type="checkbox"/>	<input type="checkbox"/>	<input type="checkbox"/>	<input type="checkbox"/>	<input checked="" type="checkbox"/>
411		Milo Plots small squares	Monsanto	5-15-13	N: 200	P: 60	K: -	<input type="checkbox"/>	<input type="checkbox"/>	<input type="checkbox"/>	<input type="checkbox"/>	<input type="checkbox"/>	<input checked="" type="checkbox"/>

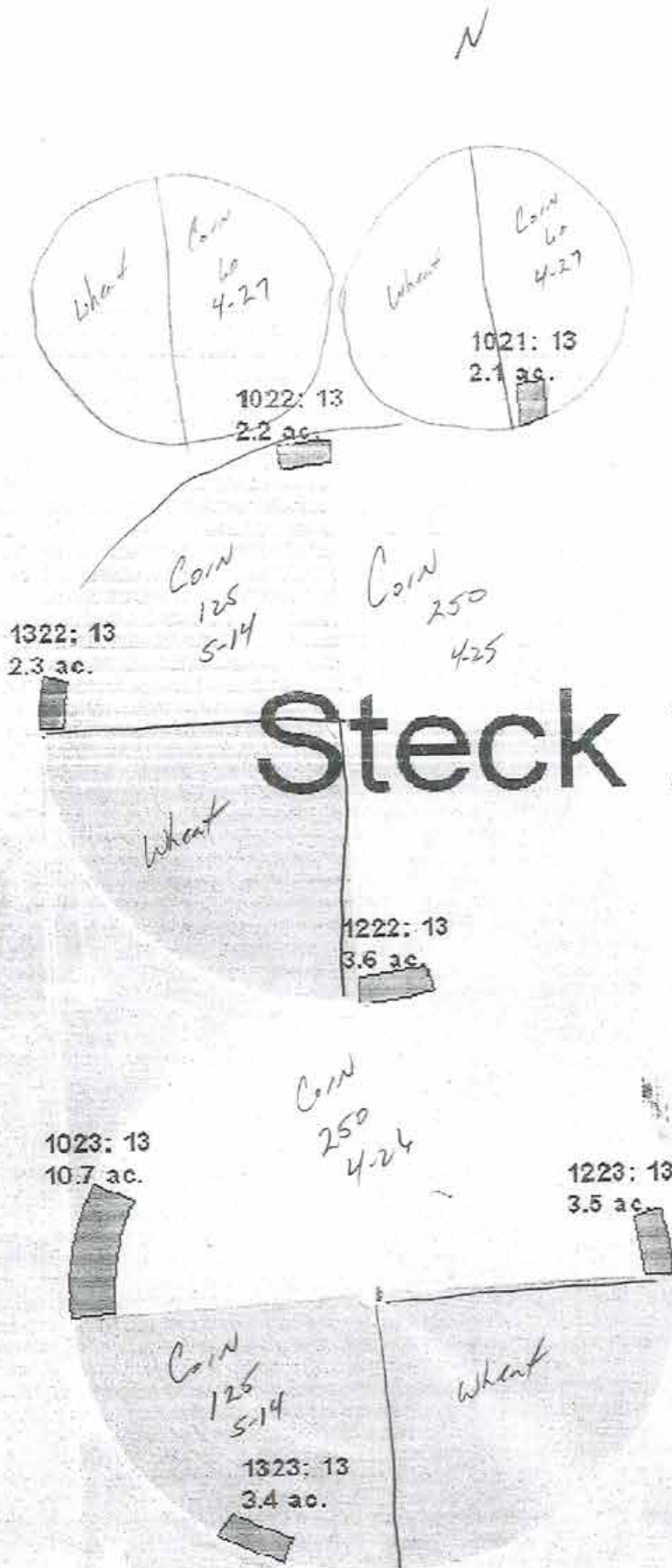
FIELD NUMBER	LIMESTONE ** APPLIED/ACRE	HERBICIDE					HERBICIDES USED - Include rate/acre	INSECTICIDE USED - Include rate/acre
		TYPE OF APPLICATION (Circle)						
All	seed milo	PPI	PRE	POST	BAND	SPOT	1 qt. Group Mag, 1 qt. Guardrail	5 oz. Starane 6 oz. Headline
All	Corn	PPI	PRE	POST	BAND	SPOT	32 oz Roundup, 3.6 pt. Halex GT + Guardrail	10 oz. Headline 2 pts Comile
All	Cotton	PPI	PRE	POST	BAND	SPOT	1 pt. Kite B, 6 oz. Kite 1 pt Atrazine	
All	Wheat	PPI	PRE	POST	BAND	SPOT	32 oz. Roundup, 32 oz Roundup	
		PPI	PRE	POST	BAND	SPOT	1 pt. LUG	
		PPI	PRE	POST	BAND	SPOT		
		PPI	PRE	POST	BAND	SPOT		
		PPI	PRE	POST	BAND	SPOT		
		PPI	PRE	POST	BAND	SPOT		
		PPI	PRE	POST	BAND	SPOT		
		PPI	PRE	POST	BAND	SPOT		

* Please attach field maps indicating crop location. ** Please submit copies of limestone invoices and field map indicating area applied.

COMMENTS:

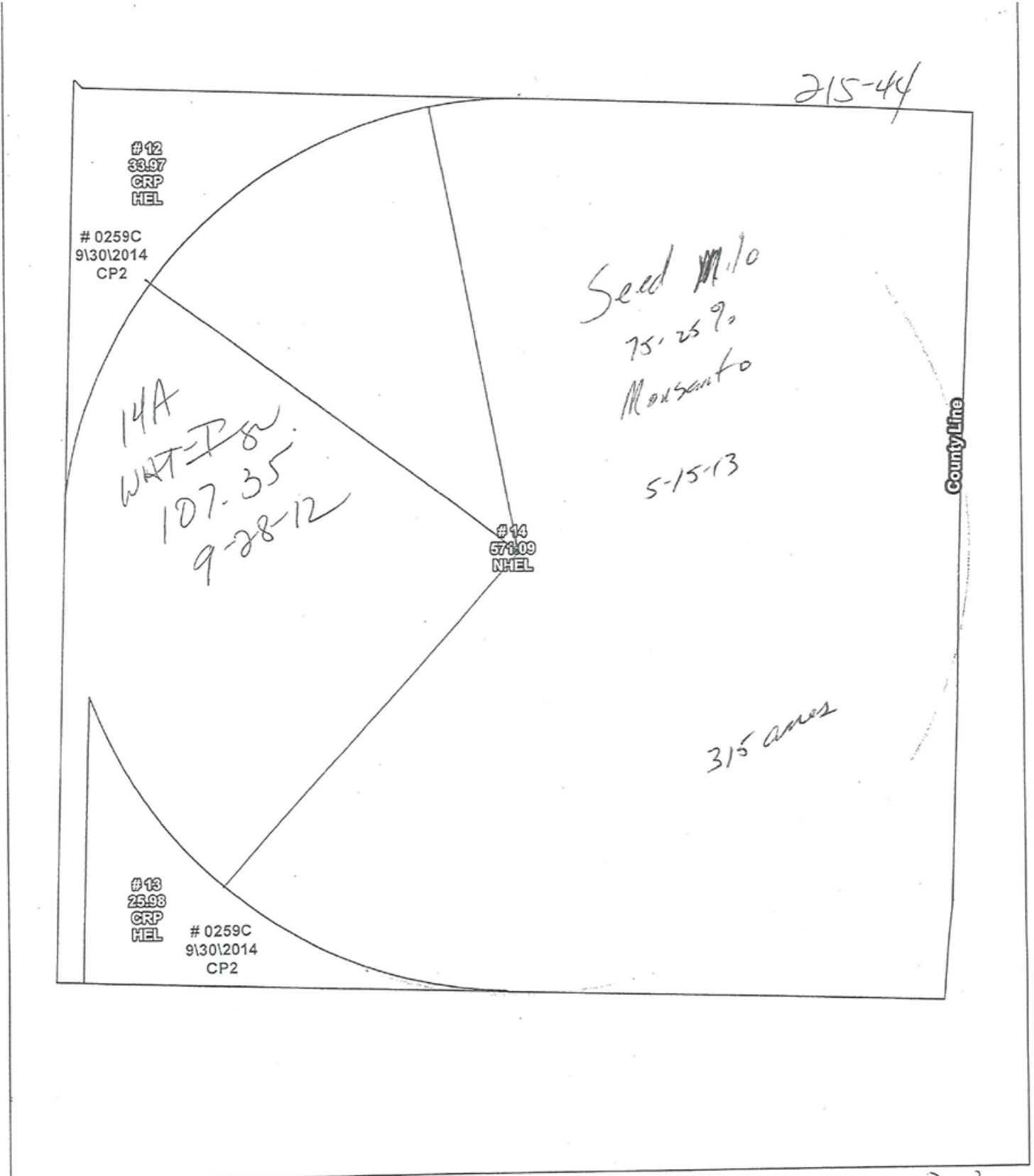
2013 CROP REPORT

All Foundation
Planted 5-15
Monsoato



Steck 2013

2013 CROP REPORT




USDA Farm: 1776
 FSA Tract: 1382
 Moore County



Wetland Determination Identifiers
 ● Restricted Use
 ○ Limited Restrictions
 □ Exempt from Conservation Compliance Provisions
 Wetland identifiers do not represent the site, shape, or specific determination of an area. Refer to your original determination (C/A-026 and attached maps) for exact wetland boundaries and labels, or contact NRCS.

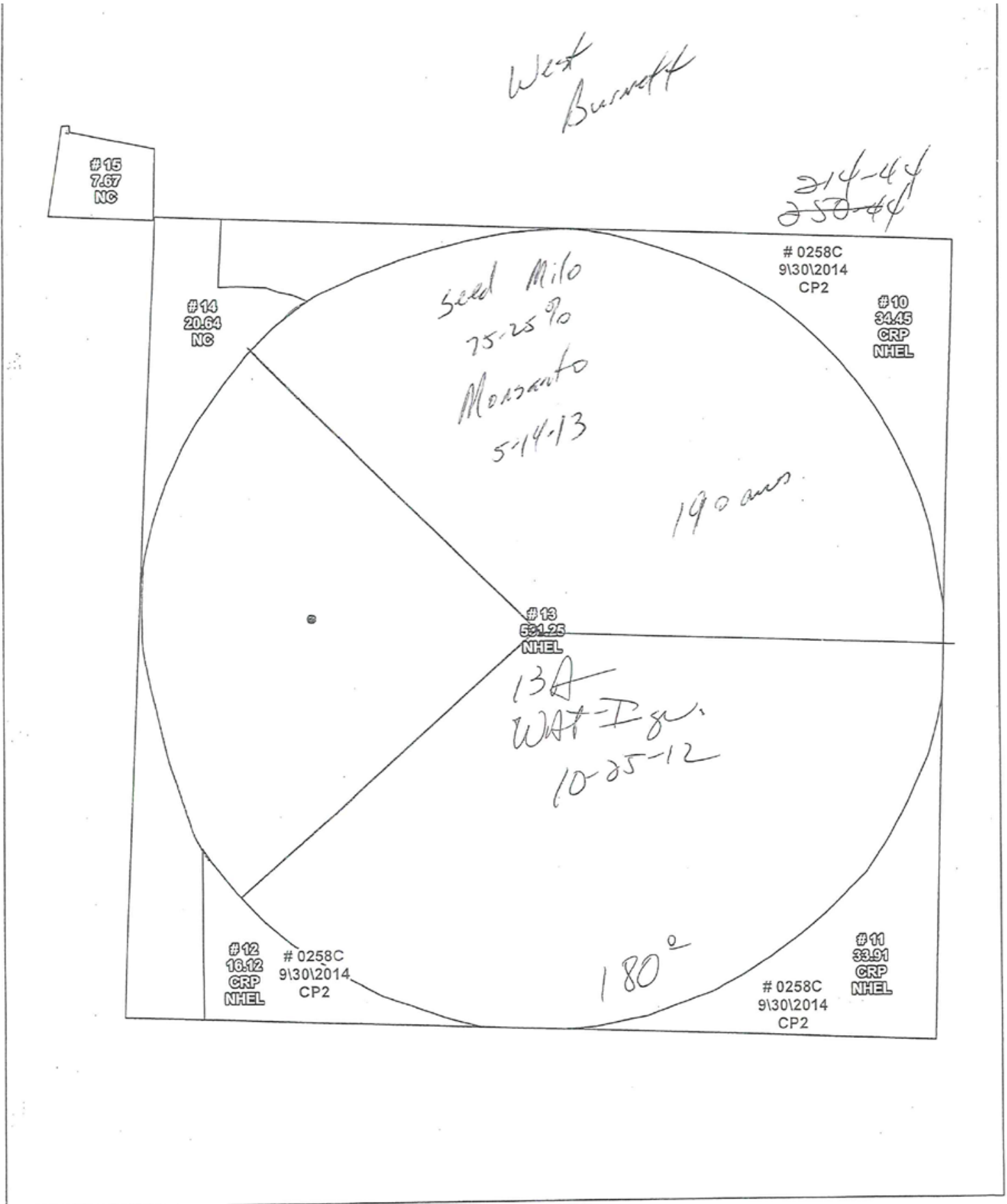
Farmland Ac.: 631.04
 Cropland Ac.: 631.04



Crop Year: 2013

Map Created: 12/10/2012

2013 CROP REPORT




USDA Farm: 1776
 FSA Tract: 957
 Moore County



Wetland Determination Identifiers
 • Restricted Use
 • Limited Restrictions
 □ Exempt from Construction Compliance Provisions
 Wetland identifiers do not represent the site, shape, or specific determination of the area. Refer to your original determination (CPA-026 and unshaded map) for exact wetland boundaries and labels, or contact NRCS.

Farmland Ac.: 644.04
 Cropland Ac.: 615.73



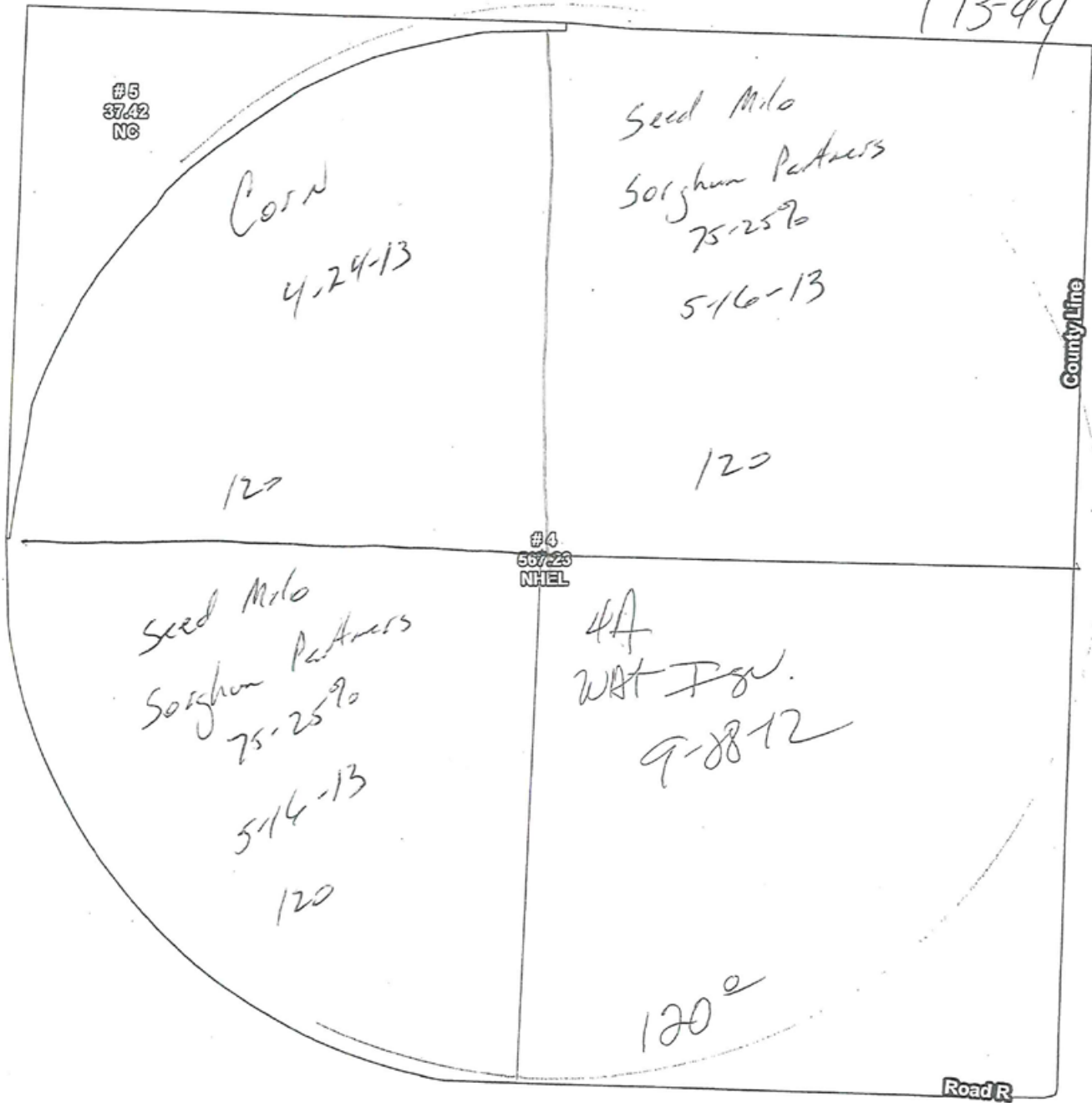
Crop Year: *2013*

Map Created: 12/10/2012

2013 CROP REPORT

Erica

173-44




USDA Farm: 1776
 FSA Tract: 1247
 Moore County



Wetland Determination Identifiers:
 ● Restricted Use
 ○ Limited Restrictions
 □ Except from Conservation Compliance Provisions
Wetland identifiers do not represent the site, slope, or specific determination of the area. Refer to your original determination (CA-122) and attached maps for exact wetland boundaries and labels, or contact NRCS.

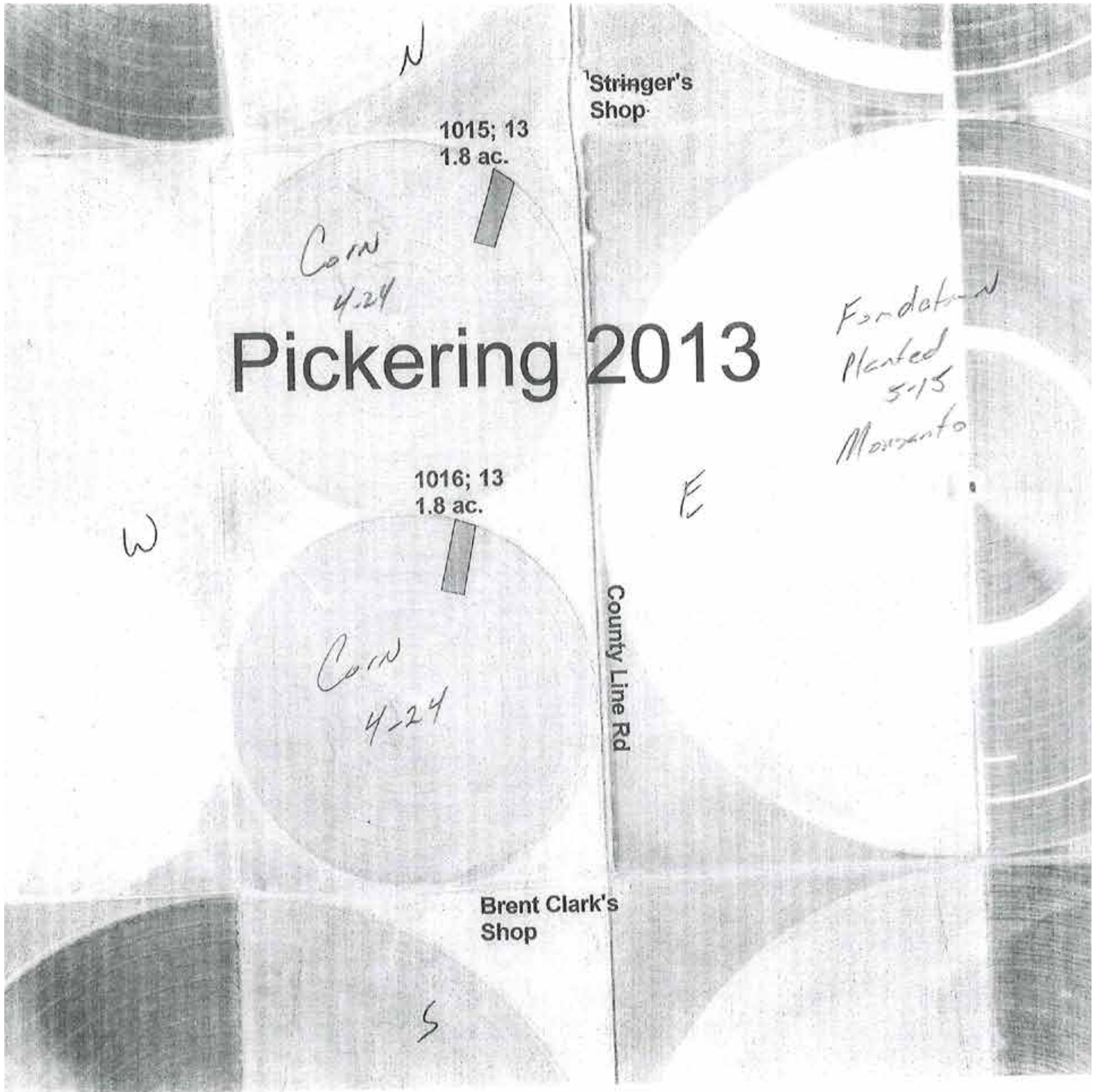
Farmland Ac.: 604.65
 Cropland Ac.: 567.23



Crop Year: 2013

Map Created: 12/10/2012

2013 CROP REPORT



2013 CROP REPORT

Farm	P 32 B 34 (100)	P 33 y 75 (50) 33 y 77 (50) AMI RW	P 1151 AMI (200) P 1151 RR (150)	Channel 214-13 (234) RIB Double 214-14 (64) RIB Triple 9-10	Channel 215-52 (100) RIB Triple 9-10	211-98 (50) RIB Double	NK (50) 78-311 Triple	DR 6298 (50) RIB Double 6469 (25) Triple 6387 (25) RIB Double
	McHenry Home 350			Born 4-22 60 1151 AMI 32 1151 RR Lake 4-19	50 214-13 RIB 4-20			
Terry 120								
Bonnett 375								
Pickering 240			4-24 50 1151 RR S 1150	4-24 50-214-14 N				
Erics 120 240		4-23 50-33777						
Steck 870			3-14 100 1151 AMI Lake	4-24 100 214-13 S	4-26 50-215-52 N inside			
			50 1151 RR M 4-25 outside	50 214-13 RIB 4-27				
		50	310	250	32			
			50-1151 Bags 50-1151 RR Bags					
Foundational steck Pickering								
								Cotton Terry Epic 5-3 McHenry Fibermax Roll 5-2



FSA INFORMATION

FSA FORM 156EZ

AUCTION TRACT 1

State : TEXAS Farm Number : 1776
 County : MOORE Tract Number : 957
 Description : 214-44 & pens on 250-44 FAV/WR History : No

BIA Unit Range Number :
 HEL Status : HEL field on tract.Conservation system being actively applied
 Wetland Status : Tract contains a wetland or farmed wetland
 WL Violations :
 Owners : PROVENTUS II LLC
 Other Producers :

Tract Land Data

Farm Land	Cropland	DCP Cropland	WBP	WRP	CRP	GRP	
644.04	615.73	615.73	0.00	0.00	84.50	0.00	
State Conservation	Other Conservation	Effective DCP Cropland	Double Cropped	MPL	FWP	EWP	DCP Ag. Related Activity
0.00	0.00	531.23	0.00	0.00	0.00	0.00	0.00

DCP Crop Data

Crop Name	Base Acres	CCC-505 CRP Reduction Acres	PTPP Reduction Acres	Direct Yield	Counter Cyclical Yield
Wheat	76.80	0.00	0.00	18	36
Corn	232.50	0.00	0.00	17	190
Grain Sorghum	24.30	0.00	0.00	29	33
Sunflowers	90.00	0.00	0.00	945	1104
TOTAL	423.60	0.00	0.00		

NOTES

State : TEXAS Farm Number : 1776
 County : MOORE Tract Number : 1247
 Description : 173-44 FAV/WR History : No

BIA Unit Range Number :
 HEL Status : HEL field on tract.Conservation system being actively applied
 Wetland Status : Tract does not contain a wetland
 WL Violations :
 Owners : PROVENTUS II LLC
 Other Producers :

FSA FORM 156EZ

AUCTION TRACT 2

State : TEXAS		Farm Number : 1776					
County : MOORE		Tract Number : 954					
Description : E/2 206 BLK. 44		FAV/WR History : No					
BIA Unit Range Number :							
HEL Status : HEL field on tract.Conservation system being actively applied							
Wetland Status : Tract does not contain a wetland							
WL Violations :							
Owners : PROVENTUS II LLC							
Other Producers :							
Tract Land Data							
Farm Land	Cropland	DCP Cropland	WBP	WRP	CRP	GRP	
316.59	315.48	315.48	0.00	0.00	0.00	0.00	
State Conservation	Other Conservation	Effective DCP Cropland	Double Cropped	MPL	FWP	EWP	DCP Ag. Related Activity
0.00	0.00	315.48	0.00	0.00	0.00	0.00	0.00
DCP Crop Data							
Crop Name	Base Acres	CCC-505 CRP Reduction Acres	PTPP Reduction Acres	Direct Yield	Counter Cyclical Yield		
Wheat	47.80	0.00	0.00	58	58		
Corn	230.70	0.00	0.00	153	153		
Grain Sorghum	29.20	0.00	0.00	100	100		
TOTAL		307.70	0.00	0.00			

AUCTION TRACT 2

Tract Number: 564 Description: H&TC 44: W/2 206

FAV/WR
History
N

BIA Range Unit Number:

HEL Status: HEL: conservation system is being actively applied

Wetland Status: Tract does not contain a wetland

WL Violations: None

Farmland	Cropland	DCP Cropland	WBP	WRP/EWP	CRP Cropland	GRP
315.22	313.95	313.95	0.0	0.0	0.0	0.0
State Conservation	Other Conservation	Effective DCP Cropland	Double Cropped	MPL/FWP		
0.0	0.0	313.95	0.0	0.0		

Crop	Base Acreage	Direct Yield	CC Yield	CCC-505 CRP Reduction
WHEAT	145.8	54	59	0.0
CORN	120.9	130	186	0.0
GRAIN SORGHUM	12.1	79	21	0.0
Total Base Acres:		278.8		

Owners: PROVENTUS II LLC

Other Producers: None

FSA FORM 156EZ

AUCTION TRACT 2

State : TEXAS
 County : MOORE

Farm Number : 1778
 Tract Number : 1247

Description : 173-44

FAVWR History : No

BIA Unit Range Number :

HEL Status : HEL field on tract.Conservation system being actively applied

Wetland Status : Tract does not contain a wetland

WL Violations :

Owners : PROVENTUS II LLC

Other Producers :

Tract Land Data

Farm Land	Cropland	DCP Cropland	WBP	WRP	CRP	GRP
604.65	567.23	567.23	0.00	0.00	0.00	0.00
State Conservation	Other Conservation	Effective DCP Cropland	Double Cropped	MPL	FWP	DCP Ag. Related Activity
0.00	0.00	567.23	0.00	0.00	0.00	0.00

DCP Crop Data

Crop Name	Base Acres	CCC-505 CRP Reduction Acres	PTPP Reduction Acres	Direct Yield	Counter Cyclical Yield
Wheat	86.30	0.00	0.00	56	56
Corn	416.30	0.00	0.00	148	148
Grain Sorghum	52.80	0.00	0.00	96	96
TOTAL	555.40	0.00	0.00		

NOTES

FSA FORM 156EZ

AUCTION TRACT 2

State : TEXAS
 County : MOORE

Farm Number : 1776
 Tract Number : 1382

Description : 215-44

FAV/WR History : No

BIA Unit Range Number :

HEL Status : HEL field on tract.Conservation system being actively applied

Wetland Status : Tract does not contain a wetland

WL Violations :

Owners : PROVENTUS II LLC

Other Producers :

Tract Land Data

Farm Land	Cropland	DCP Cropland	WBP	WRP	CRP	GRP	
631.04	631.04	631.04	0.00	0.00	60.00	0.00	
State Conservation	Other Conservation	Effective DCP Cropland	Double Cropped	MPL	FWP	EWP	DCP Ag. Related Activity
0.00	0.00	571.04	0.00	0.00	0.00	0.00	0.00

DCP Crop Data

Crop Name	Base Acres	CCC-505 CRP Reduction Acres	PTPP Reduction Acres	Direct Yield	Counter Cyclical Yield
Wheat	174.70	0.00	0.00	23	61
Corn	263.00	0.00	0.00	74	180
Grain Sorghum	47.70	0.00	0.00	50	47
Sunflowers	35.00	0.00	0.00	1810	2116
TOTAL	520.40	0.00	0.00		

NOTES

--

FSA FORM 156EZ

AUCTION TRACT 3

FARM: 1468

Texas
Hartley

U.S. Department of Agriculture
Farm Service Agency

Prepared: 5/16/14 2:07 PM
Crop Year: 2014

Report ID: FSA-156EZ

Abbreviated 156 Farm Record

Page: 1 of 2

DISCLAIMER: This is data extracted from the web farm database. Because of potential messaging failures in MIDAS, this data is not guaranteed to be an accurate and complete representation of data contained in the MIDAS system, which is the system of record for Farm Records.

Operator Name	Farm Identifier	Recon Number
WAYNE & BRENT CLARK PTNSHIP		

Farms Associated with Operator:
None

CRP Contract Number(s): None

Farmland	Cropland	DCP Cropland	WBP	WRP/EWP	CRP Cropland	GRP	Farm Status	Number of Tracts
1621.31	1617.61	1617.61	0.0	0.0	0.0	0.0	Active	2
State Conservation	Other Conservation	Effective DCP Cropland	Double Cropped	MPL/FWP			FAV/WR History	
0.0	0.0	1617.61	0.0	0.0			N	

Crop	Base Acreage	Direct Yield	CC Yield	CCC-505 CRP Reduction
WHEAT	182.4	41	52	0.0
CORN	1055.5	130	188	0.0
GRAIN SORGHUM	54.2	80	91	0.0
SUNFLOWERS	62.9	1697	1983	0.0
BARLEY	38.7	50	50	0.0
Total Base Acres:	1393.7			

Tract Number: 4889 **Description:** H&TC 44: 45, 82 **FAV/WR History:** N

BIA Range Unit Number:

HEL Status: HEL: conservation system is being actively applied

Wetland Status: Tract does not contain a wetland

WL Violations: None

Farmland	Cropland	DCP Cropland	WBP	WRP/EWP	CRP Cropland	GRP
1300.88	1297.18	1297.18	0.0	0.0	0.0	0.0
State Conservation	Other Conservation	Effective DCP Cropland	Double Cropped	MPL/FWP		
0.0	0.0	1297.18	0.0	0.0		

Crop	Base Acreage	Direct Yield	CC Yield	CCC-505 CRP Reduction
WHEAT	107.7	42	61	0.0
CORN	875.3	130	200	0.0
GRAIN SORGHUM	31.3	80	100	0.0
SUNFLOWERS	62.9	1697	1983	0.0
Total Base Acres:	1077.2			

Owners: PROVENTUS II LLC

Other Producers: None

FSA FORM 156EZ

AUCTION TRACT 3

FARM: 1468

Texas
Hartley

U.S. Department of Agriculture
Farm Service Agency
Abbreviated 156 Farm Record

Prepared: 5/16/14 2:07 PM
Crop Year: 2014
Page: 2 of 2

Report ID: FSA-156EZ

DISCLAIMER: This is data extracted from the web farm database. Because of potential messaging failures in MIDAS, this data is not guaranteed to be an accurate and complete representation of data contained in the MIDAS system, which is the system of record for Farm Records.

Tract Number: 4890 Description: H&TC 44: S/2 87

FAV/WR
History

BIA Range Unit Number:

N

HEL Status: HEL: conservation system is being actively applied

Wetland Status: Tract does not contain a wetland

WL Violations: None

Farmland	Cropland	DCP Cropland	WBP	WRP/EWP	CRP Cropland	GRP
320.43	320.43	320.43	0.0	0.0	0.0	0.0
State Conservation	Other Conservation	Effective DCP Cropland	Double Cropped	MPL/FWP		
0.0	0.0	320.43	0.0	0.0		

Crop	Base Acreage	Direct Yield	CC Yield	CCC-505 CRP Reduction
WHEAT	74.7	39	39	0.0
CORN	180.2	130	130	0.0
GRAIN SORGHUM	22.9	79	79	0.0
BARLEY	38.7	50	50	0.0
Total Base Acres:	316.5			

Owners: PROVENTUS II LLC

Other Producers: None

FSA FORM 156EZ

Hartley Co. Line

Form : FSA-156EZ



United States Department of Agriculture
Farm Service Agency

Program Year : 2014

Date : Jan 13, 2014


Abbreviated 156 Farm Record

The U.S. Department of Agriculture (USDA) prohibits discrimination against its customers, employees, and applicants for employment on the basis of race, color, national origin, age, disability, sex, gender identity, religion, reprisal, and where applicable, political beliefs, marital status, familial or parental status, sexual orientation, or all or part of an individual's income is derived from any public assistance program, or protected genetic information in employment or in any program or activity conducted or funded by the Department. (Not all prohibited bases will apply to all programs and/or employment activities.) Persons with disabilities, who wish to file a program complaint, write to the address below or if you require alternative means of communication for program information (e.g., Braille, large print, audiotape, etc.) please contact USDA's TARGET Center at (202) 720-2600 (voice and TDD). Individuals who are deaf, hard of hearing, or have speech disabilities and wish to file either an EEO or program complaint, please contact USDA through the Federal Relay Service at (800) 877-8339 or (800) 849-6136 (in Spanish).

If you wish to file a Civil Rights complaint regarding discrimination, complete the USDA Program Discrimination Complaint Form, found online at http://www.ascr.usda.gov/complaint_filing_cust.html, or at any USDA office, or call (888) 632-9892 to request the form. You may also write a letter containing all of the information requested in the form. Send your completed complaint form or letter by mail to U.S. Department of Agriculture, Director, Office of Adjudication, 1400 Independence Avenue, S.W., Washington, D.C. 20250-9410, by fax (202) 830-7442 or email at program.intake@usda.gov. USDA is an equal opportunity provider and employer.

FSA FORM 156EZ

AUCTION TRACT 1



Farm: 1776
Tract: 957

Moore County

Wetland Determination Identifiers

- Restricted Use
- ▽ Limited Restrictions
- Exempt from Conservation Compliance Provisions

Wetland identifiers do not represent the size, shape, or specific determination of the area. Refer to your original determination (CPA-026 and attached maps) for exact wetland boundaries and labels, or contact NRCS.

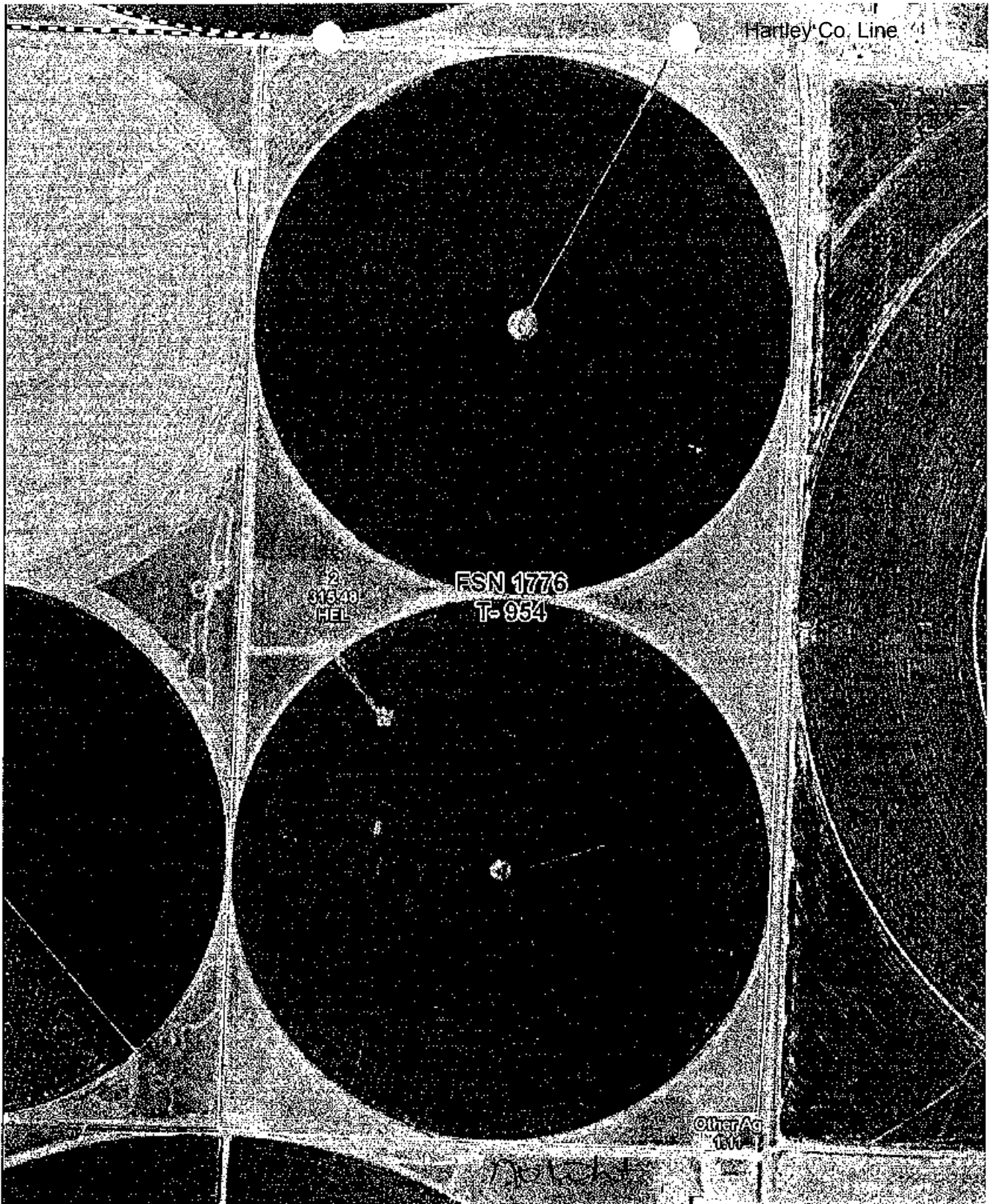
Crop Year 2014

Map Created: September 30, 2014

0 440 880 Feet

FSA INFORMATION

AUCTION TRACT 2



Farm: 1776
Tract 954

Moore County

Wetland Determination Identifiers

- Restricted Use
- ▽ Limited Restrictions
- Exempt from Conservation Compliance Provisions

Wetland identifiers do not represent the size, slope, or specific determination of the area. Refer to your original determination (CPA-626 and attached maps) for exact wetland boundaries and labels, or contact NRCS.


Crop Year 2014

Map Created: September 30, 2014

0 335 670 Feet

FSA INFORMATION

AUCTION TRACT 2



USDA Farm:920
FSA Tract:564

Hartley County

Wetland Determination Identifiers

- Restricted Use
- ▼ Limited Restrictions
- Exempt from Conservation Compliance Provisions

Wetland identifiers do not represent the size, shape, or specific determination of the area. Refer to your original determination (CPA-025 and attached maps) for exact wetland boundaries and labels, or contact NRCS.


Crop Year ____ 2014

Map Created: July 21, 2014

0 320 640 Feet

FSA INFORMATION

AUCTION TRACT 2



Farm: 1776
Tract 1247

Moore County

Wetland Determination Identifiers

- Restricted Use
- ▽ Limited Restrictions
- Exempt from Conservation Compliance Provisions

Wetland identifiers do not represent the size, shape, or specific determination of the area. Refer to your original determination (CPA-926 and attached maps) for exact wetland boundaries and labels, or contact NRCS.


Crop Year 2014

Map Created: September 30, 2014

0 400 800 Feet

FSA INFORMATION

AUCTION TRACT 2



Farm: 1776
Tract 1382

Moore County

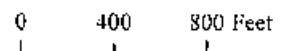
Wetland Determination Identifiers

- Restricted Use
- ✓ Limited Restrictions
- ⊖ Exempt from Conservation Compliance Provisions

Wetland identifiers do not represent the size, shape, or specific determination of the area. Refer to your original determination (CPA-026 and site/col maps) for exact wetland boundaries and labels, or contact NRCS.

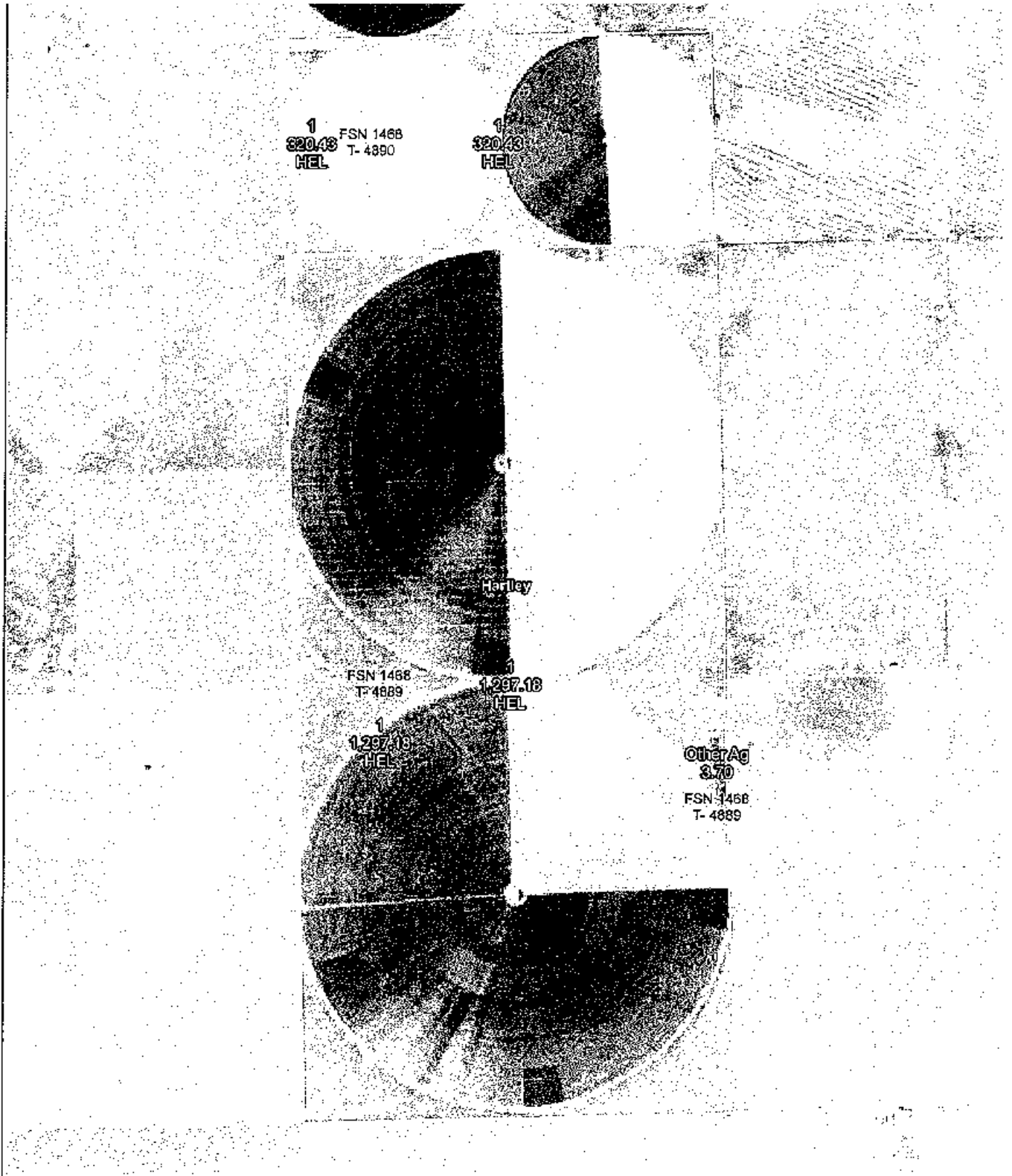
Crop Year 2014

Map Created: September 30, 2



FSA INFORMATION

AUCTION TRACT 3



USDA Farm: 1468
FSA Tract: 4890 & 4889

Hartley County

Wetland Determination Identifiers

- Restricted Use
- ▽ Limited Restrictions
- ◻ Exempt from Conservation Compliance Provisions

Wetland identifiers do not represent the size, shape, or specific determination of the area. Refer to your original determination (CPA-026 and attached maps) for exact wetland boundaries and labels, or contact NRCS.

Crop Year 2014

Map Created: July 21, 2014

0 750 1,500 Feet

FSA INFORMATION

From: "Brown, Becky - FSA, Hartley, TX" <Becky.Brown@lx.usda.gov>
 Subject: CCC-509 for FSN920
 Date: September 3, 2013 3:26:40 PM CDT
 To: David Ford <david73vicki@gmail.com>

1 Attachment, 408 KB


Becky Brown PT
 Hartley/Dallam County FSA
 808 365-4453 Hartley
 808-365-4446 fax
 808 244-6640 Dallam

Stay Connected with USDA:

USDA is an equal opportunity provider and employer.

This electronic message contains information generated by the USDA solely for the intended recipients. Any unauthorized interception of this message or the use or disclosure of the information it contains may violate the law and subject the violator to civil or criminal penalties. If you believe you have received this message in error, please notify the sender and delete the email immediately.

Page 2 of 2

1. PROGRAM YEAR 2013		2. STATE CODE 48		3. COUNTY CODE 205		4. FARM NUMBER 920	
CONTINUATION OF OWNER'S OR PRODUCER'S CROP INFORMATION (From Page 1)							
12A. Owner or Producer's Name and Address (including Zip Code) PROVENTUS ILLC C/O FARMLAND MANAGEMENT SERVICES 1803 WOODFIELD DR STE B SAVOY, IL 61874-8816				13. Commodity		14. Payment Share	
				CORN		0 %	
				SORGH		0 %	
				WHEAT		0 %	
12B. Email Address							
12C. Telephone No. (include Area Code):							
15A. Refused Payment Information: <input type="checkbox"/> All Direct Payments are Refused <input type="checkbox"/> All ACRE Payments are Refused				15B. Producer's Initials			
				15C. Date Initiated (MM-DD-YYYY)			
16A. Producer's Signature (By) Proventus by: 		THIS FARM IS IN ACRE		16B. Your Relationship to the Household Signing in the Representative Capacity POA		16C. Date (MM-DD-YYYY) 9/8/13	

NOTE: The following statement is made in accordance with the Privacy Act of 1974 (5 USC 552a - as amended). The authority for requesting the information identified on this form is 7 CFR Part 1412, the Commodity Credit Corporation Charter Act (15 U.S.C. 714 et seq.), and the Food, Conservation, and Energy Act of 2008 (Pub. L. 110-246) as amended by the American Taxpayer Relief Act of 2012 (Pub. L. 112-240). The information will be used by CCC to assist in determining DCP or ACRE program eligibility, to determine the correct producer on the DCP or ACRE contract, and to establish and approve the contract to enter into the DCP or ACRE program. The information collected on this form may be disclosed to other Federal, State, Local government agencies, Tribal agencies, and non-governmental entities that have been authorized access to the information by statute or regulation and/or as described in applicable Routine Uses identified in the System of Records Notice for USDA/FSA-2, Farm Records File (Automated). Providing the requested information is voluntary. However, failure to furnish the requested information will result in a determination of ineligibility for entry into the DCP or ACRE program.

This information collection is exempted from the Paperwork Reduction Act, as it is required for administration of the Food, Conservation, and Energy Act of 2008 (Pub. L. 110-246, Title I, Subtitle F - Administration), as amended by American Taxpayer Relief Act of 2012 (Pub. L. 112-240, Title VII, Extension of Agricultural Programs.)

The provisions of appropriate criminal and civil fraud, privacy, and other statutes may be applicable to the information provided. RETURN THIS COMPLETED FORM TO YOUR COUNTY FSA OFFICE.

The U.S. Department of Agriculture (USDA) prohibits discrimination in all of its programs and activities on the basis of race, color, national origin, age, disability, and where applicable, sex, marital status, familial status, parental status, religion, sexual orientation, political beliefs, genetic information, reprisal, or because all or part of an individual's income is derived from any public assistance program. (Not all prohibited bases apply to all programs.) Persons with disabilities who require alternative means for communication of program information (Braille, large print, audiotape, etc.) should contact USDA's TARGET Center at (202) 720-2600 (voice and TDD).

To file a complaint of discrimination, write to USDA, Assistant Secretary for Civil Rights, Office of the Assistant Secretary for Civil Rights, 1400 Independence Avenue, S.W., Stop 9410, Washington, DC 20250-9410, or call toll-free at (866) 632-9992 (English) or (800) 677-8339 (TDD) or (888) 577-8642 (English Federal-relay) or (800) 845-6136 (Spanish Federal-relay). USDA is an equal opportunity provider and employer.

CRP CONTRACT

CRP CONTRACT

Hartley Coline

This form is available electronically.

CRP-1 U.S. DEPARTMENT OF AGRICULTURE Commodity Credit Corporation CONSERVATION RESERVE PROGRAM CONTRACT <small>NOTE: The authority for collecting the following information is Pub. L. 107-171. This authority allows for the collection of information without prior OMB approval mandated by the Paperwork Reduction Act of 1995. The time required to complete this information collection is estimated to average 4 minutes per response, including the time for reviewing instructions, searching existing data sources, gathering and maintaining the data needed, and completing and reviewing the collection of information.</small>	1. ST. & CO. CODE & ADMIN. LOCATION 48 341 3	2. SIGN-UP NUMBER 20
	3. CONTRACT NUMBER 259C	4. ACRES FOR ENROLLMENT 60.0
7. COUNTY OFFICE ADDRESS (Include Zip Code): Moore County FSA 801 S. Bliss #102 Dumas, TX 79029	5. FARM NUMBER 1776	6. TRACT NUMBER(S) 1382
	8. OFFER (Select one) GENERAL <input checked="" type="checkbox"/> ENVIRONMENTAL PRIORITY <input type="checkbox"/>	9. CONTRACT PERIOD FROM: (MM-DD-YYYY) TO: (MM-DD-YYYY) 10-01-2010 09-30-2014
TELEPHONE NUMBER (Include Area Code): (806) 935-4300		

THIS CONTRACT is entered into between the Commodity Credit Corporation (referred to as "CCC") and the undersigned owners, operators, or tenants (who may be referred to as "the Participant"). The Participant agrees to place the designated acreage into the Conservation Reserve Program ("CRP") or other use set by CCC for the stipulated contract period from the date the Contract is executed by the CCC. The Participant also agrees to implement on such designated acreage the Conservation Plan developed for such acreage and approved by the CCC and the Participant. Additionally, the Participant and CCC agree to comply with the terms and conditions contained in this Contract, including the Appendix to this Contract, entitled Appendix to CRP-1, Conservation Reserve Program Contract (referred to as "Appendix"). By signing below, the Participant acknowledges that a copy of the Appendix for the applicable sign-up period has been provided to such person. Such person also agrees to pay such liquidated damages in an amount specified in the Appendix if the Participant withdraws prior to CCC acceptance or rejection. The terms and conditions of this contract are contained in this Form CRP-1 and in the CRP-1 Appendix and any addendum thereto. BY SIGNING THIS CONTRACT PRODUCERS ACKNOWLEDGE RECEIPT OF THE FOLLOWING FORMS: CRP-1; CRP-1 Appendix and any addendum thereto; CRP-2 or CRP-2C, if applicable; and, if applicable, CRP-15.

10A. Rental Rate Per Acre \$ 38.43	11. Identification of CRP Land (See Page 2 for additional space)				
B. Annual Contract Payment \$ 2,306.00	A. Tract No.	B. Field No.	C. Practice No.	D. Acres	E. Total Estimated Cost-Share
C. First Year Payment \$					
(Item 10C applicable only to continuous signup when the first year payment is prorated.)					
MOORE COUNTY F.S.A.					

12. PARTICIPANTS

A(1). PARTICIPANT'S NAME AND ADDRESS (Zip Code): Poventus II LLC c/o Farmland Management SE 1803 Woodfield Dr. Ste B Savoy, IL 61874-8816	(2) SHARE 0.00%	(3) SOCIAL SECURITY NUMBER: 32-0244838	(4) SIGNATURE	DATE (MM-DD-YYYY)
<i>(If more than three individuals are signing, continue on attachment.)</i>				
B(1). PARTICIPANT'S NAME AND ADDRESS (Zip Code): Wayne & Brent Clark Partnership PO Box 812 Dumas, TX 79029	(2) SHARE 100%	(3) SOCIAL SECURITY NUMBER: 27-1581517	(4) SIGNATURE <i>Wayne & Brent Clark</i>	DATE (MM-DD-YYYY) 09-09-2011
<i>(If more than three individuals are signing, continue on attachment.)</i>				
C(1). PARTICIPANT'S NAME AND ADDRESS (Zip Code):	(2) SHARE %	(3) SOCIAL SECURITY NUMBER:	(4) SIGNATURE POA/AUTHORITY	DATE (MM-DD-YYYY)
<i>(If more than three individuals are signing, continue on attachment.)</i>				
A. SIGNATURE OF CCC REPRESENTATIVE <i>[Signature]</i>			B. DATE (MM-DD-YYYY) DATE 2-9-11	

13. CCC USE ONLY - Payments according to the shares are approved.

X *[Signature]*

X 3-10-11

NOTE: The following statement is made in accordance with the Privacy Act of 1974 (5 USC 552a) and the Paperwork Reduction Act of 1995, as amended. The authority for requesting the following information is the Food Security Act of 1985, (Pub. L. 99-198), as amended and the Farm Security and Rural Investment Act of 2002 (Pub. L. 107-171) and regulations promulgated at 7 CFR Part 1410 and the Internal Revenue Code (26 USC 6109). The information requested is necessary for CCC to consider and process the offer to enter into a Conservation Reserve Program Contract, to assist in determining eligibility, and to determine the correct parties to the contract. Furnishing the requested information is voluntary. Failure to furnish the requested information will result in determination of ineligibility for certain program benefits and other financial assistance administered by USDA agency. This information may be provided to other agencies, IRS, Department of Justice, or other State and Federal Law enforcement agencies, and in response to a court magistrate or administrative tribunal. The provisions of criminal and civil fraud statutes, including 18 USC 286, 287, 371, 641, 651, 1001; 15 USC 714m; and 31 USC 3729, may be applicable to the information provided. RETURN THIS COMPLETED FORM TO YOUR COUNTY FSA OFFICE.

The U.S. Department of Agriculture (USDA) prohibits discrimination in all its programs and activities on the basis of race, color, national origin, gender, religion, age, disability, political beliefs, sexual orientation, and marital or family status. (Not all prohibited bases apply to all programs.) Persons with disabilities who require alternative means for communication of program information (Braille, large print, audiotope, etc.) should contact USDA's TARGET Center at (202) 720-2600 (voice and TDD). To file a complaint of discrimination, write USDA, Director, Office of Civil Rights, Room 326-W, Whitten Building, 1400 Independence Avenue, SW, Washington, D. C. 20250-9410 or call (202) 720-5964 (voice or TDD). USDA is an equal opportunity provider and employer.

Original - County Office Copy

Owner's Copy

Operator's Copy

CRP CONTRACT

This form is available electronically.

CRP-1 (03-26-04) CONSERVATION RESERVE PROGRAM CONTRACT	U.S. DEPARTMENT OF AGRICULTURE Commodity Credit Corporation		1. ST. & CO. CODE & ADMIN. LOCATION 48 341 3	2. SIGN-UP NUMBER 20
	NOTE: The authority for collecting the following information is Pub. L. 107-171. This authority allows for the collection of information without prior OMB approval mandated by the Paperwork Reduction Act of 1995. The time required to complete this information collection is estimated to average 4 minutes per response, including the time for reviewing instructions, searching existing data sources, gathering and maintaining the data needed, and completing and reviewing the collection of information.		3. CONTRACT NUMBER 259C	4. ACRES FOR ENROLLMENT 60.0
7. COUNTY OFFICE ADDRESS (Include Zip Code): Moore County FSA 801 S. Bliss #102 Dumas, TX 79029		5. FARM NUMBER 1776	6. TRACT NUMBER(S) 1382	
TELEPHONE NUMBER (Include Area Code): (806) 935-4300		8. OFFER (Select one) GENERAL <input checked="" type="checkbox"/> ENVIRONMENTAL PRIORITY <input type="checkbox"/>	9. CONTRACT PERIOD FROM: (MM-DD-YYYY) TO: (MM-DD-YYYY) 10-01-2010 09-30-2014	

THIS CONTRACT is entered into between the Commodity Credit Corporation (referred to as "CCC") and the undersigned owners, operators, or tenants (who may be referred to as "the Participant"). The Participant agrees to place the designated acreage into the Conservation Reserve Program ("CRP") or other use set by CCC for the stipulated contract period from the date the Contract is executed by the CCC. The Participant also agrees to implement on such designated acreage the Conservation Plan developed for such acreage and approved by the CCC and the Participant. Additionally, the Participant and CCC agree to comply with the terms and conditions contained in this Contract, including the Appendix to this Contract, entitled Appendix to CRP-1, Conservation Reserve Program Contract (referred to as "Appendix"). By signing below, the Participant acknowledges that a copy of the Appendix for the applicable sign-up period has been provided to such person. Such person also agrees to pay such liquidated damages in an amount specified in the Appendix if the Participant withdraws prior to CCC acceptance or rejection. The terms and conditions of this contract are contained in this Form CRP-1 and in the CRP-1 Appendix and any addendum thereto. BY SIGNING THIS CONTRACT PRODUCERS ACKNOWLEDGE RECEIPT OF THE FOLLOWING FORMS: CRP-1; CRP-1 Appendix and any addendum thereto; CRP-2 or CRP-2C, if applicable; and, if applicable, CRP-15.

10A. Rental Rate Per Acre \$ 38.43 B. Annual Contract Payment \$ 2,306.00 C. First Year Payment \$	11. Identification of CRP Land (See Page 2 for additional space)										
(Item 10C applicable only to continuous signup when the first year payment is prorated.)	<table border="1"> <thead> <tr> <th>A. Tract No.</th> <th>B. Field No.</th> <th>C. Practice No.</th> <th>D. Acres</th> <th>E. Total Estimated Share</th> </tr> </thead> <tbody> <tr> <td></td> <td></td> <td></td> <td></td> <td></td> </tr> </tbody> </table>	A. Tract No.	B. Field No.	C. Practice No.	D. Acres	E. Total Estimated Share					
A. Tract No.	B. Field No.	C. Practice No.	D. Acres	E. Total Estimated Share							

RECEIVED
 FEB 2 2011
 MOORE COUNTY F.S.A.

12. PARTICIPANTS				
A(1). PARTICIPANT'S NAME AND ADDRESS (Zip Code): Poventus II LLC c/o Farmland Management SE 1803 Woodfield Dr. Ste B Savoy, IL 61874-8816	(2) SHARE 0.00%	(3) SOCIAL SECURITY NUMBER: 32-0244838	(4) SIGNATURE [Signature]	DATE (MM-DD-YYYY) 2/10/11
B(1). PARTICIPANT'S NAME AND ADDRESS (Zip Code): Wayne & Brent Clark Partnership PO Box 812 Dumas, TX 79029	(2) SHARE 100%	(3) SOCIAL SECURITY NUMBER: 27-1581517	(4) SIGNATURE [Signature]	DATE (MM-DD-YYYY) 2/10/11
C(1). PARTICIPANT'S NAME AND ADDRESS (Zip Code):	(2) SHARE %	(3) SOCIAL SECURITY NUMBER: [Number]	(4) SIGNATURE [Signature]	DATE (MM-DD-YYYY) 2-22-11

13. CCC USE ONLY - Payments according to the shares are approved.	A. SIGNATURE OF CCC REPRESENTATIVE [Signature]	B. DATE (MM-DD-YYYY) 3-10-11
---	---	---------------------------------

NOTE: The following statement is made in accordance with the Privacy Act of 1974 (5 USC 552a) and the Paperwork Reduction Act of 1995, as amended. The authority for requesting the following information is the Food Security Act of 1985, (Pub. L. 99-198), as amended and the Farm Security and Rural Investment Act of 2002 (Pub. L. 107-171) and regulations promulgated at 7 CFR Part 1410 and the Internal Revenue Code (26 USC 6109). The information requested is necessary for CCC to consider and process the offer to enter into a Conservation Reserve Program Contract, to assist in determining eligibility, and to determine the correct parties to the contract. Furnishing the requested information is voluntary. Failure to furnish the requested information will result in determination of ineligibility for certain program benefits and other financial assistance administered by USDA agency. This information may be provided to other agencies, IRS, Department of Justice, or other State and Federal Law enforcement agencies, and in response to a court magistrate or administrative tribunal. The provisions of criminal and civil fraud statutes, including 18 USC 286, 287, 371, 641, 651, 1001; 15 USC 714m; and 31 USC 3729, may be applicable to the information provided. RETURN THIS COMPLETED FORM TO YOUR COUNTY FSA OFFICE.

The U.S. Department of Agriculture (USDA) prohibits discrimination in all its programs and activities on the basis of race, color, national origin, gender, religion, age, disability, political beliefs, sexual orientation, and marital or family status. (Not all prohibited bases apply to all programs.) Persons with disabilities who require alternative means for communication of program information (Braille, large print, audiotape, etc.) should contact USDA's TARGET Center at (202) 720-2600 (voice and TDD). To file a complaint of discrimination, write USDA, Director, Office of Civil Rights, Room 326-W, Whitten Building, 1400 Independence Avenue, SW, Washington, D. C. 20250-9410 or call (202) 720-5964 (voice or TDD). USDA is an equal opportunity provider and employer.

Original - County Office Copy
 Owner's Copy
 Operator's Copy

CRP CONTRACT

This form is available electronically.

CRP-1 (03-26-04) CONSERVATION RESERVE PROGRAM CONTRACT	U.S. DEPARTMENT OF AGRICULTURE Commodity Credit Corporation		1. ST. & CO. CODE & ADMIN. LOCATION 48 341 3	2. SIGN-UP NUMBER 20
	NOTE: The authority for collecting the following information is Pub. L. 107-171. This authority allows for the collection of information without prior OMB approval mandated by the Paperwork Reduction Act of 1995. The time required to complete this information collection is estimated to average 4 minutes per response, including the time for reviewing instructions, searching existing data sources, gathering and maintaining the data needed, and completing and reviewing the collection of information.		3. CONTRACT NUMBER 258C	4. ACRES FOR ENROLLMENT 84.5
7. COUNTY OFFICE ADDRESS (Include Zip Code): Moore County FSA 801 S. Bliss #102 Dumas, TX 79029		5. FARM NUMBER 1776	6. TRACT NUMBER(S) 957	
TELEPHONE NUMBER (Include Area Code): (806) 935-4300		8. OFFER (Select one) GENERAL <input checked="" type="checkbox"/> ENVIRONMENTAL PRIORITY <input type="checkbox"/>	9. CONTRACT PERIOD FROM: (MM-DD-YYYY) TO: (MM-DD-YYYY) 10-01-2010 09-30-2014	

THIS CONTRACT is entered into between the Commodity Credit Corporation (referred to as "CCC") and the undersigned owners, operators, or tenants (who may be referred to as "the Participant"). The Participant agrees to place the designated acreage into the Conservation Reserve Program ("CRP") or other use set by CCC for the stipulated contract period from the date the Contract is executed by the CCC. The Participant also agrees to implement on such designated acreage the Conservation Plan developed for such acreage and approved by the CCC and the Participant. Additionally, the Participant and CCC agree to comply with the terms and conditions contained in this Contract, including the Appendix to this Contract, entitled Appendix to CRP-1, Conservation Reserve Program Contract (referred to as "Appendix"). By signing below, the Participant acknowledges that a copy of the Appendix for the applicable sign-up period has been provided to such person. Such person also agrees to pay such liquidated damages in an amount specified in the Appendix if the Participant withdraws prior to CCC acceptance or rejection. The terms and conditions of this contract are contained in this Form CRP-1 and in the CRP-1 Appendix and any addendum thereto. BY SIGNING THIS CONTRACT PRODUCERS ACKNOWLEDGE RECEIPT OF THE FOLLOWING FORMS: CRP-1; CRP-1 Appendix and any addendum thereto; CRP-2 or CRP-2C, if applicable; and, if applicable, CRP-15.

10A. Rental Rate Per Acre \$ 40.00 B. Annual Contract Payment \$ 3,380.00 C. First Year Payment \$	11. Identification of CRP Land (See Page 2 for additional space) A. Tract No. B. Field No. C. Practice No. D. Acres E. Total Estimated Cost-Share (Item 10C applicable only to continuous signup when the first year payment is prorated.)	RECEIVED FEB 22 2011 MOORE COUNTY F.S.A.
--	--	--

12. PARTICIPANTS

A(1). PARTICIPANT'S NAME AND ADDRESS (Zip Code): Poventus II LLC c/o Farmland Management SE 1803 Woodfield Dr. Ste B Savoy, IL 61874-8816	(2) SHARE 0.00%	(3) SOCIAL SECURITY NUMBER: 32-0244838 (4) SIGNATURE <i>Poventus II</i> DATE (MM-DD-YYYY) 2/15/11 (If more than three individuals are signing, continue on attachment.)
B(1). PARTICIPANT'S NAME AND ADDRESS (Zip Code): Wayne & Brent Clark Partnership PO Box 812 Dumas, TX 79029	(2) SHARE 100%	(3) SOCIAL SECURITY NUMBER: 27-1581517 (4) SIGNATURE DATE (MM-DD-YYYY) (If more than three individuals are signing, continue on attachment.)
C(1). PARTICIPANT'S NAME AND ADDRESS (Zip Code):	(2) SHARE %	(3) SOCIAL SECURITY NUMBER: (4) SIGNATURE DATE (MM-DD-YYYY) 2-22-11 (If more than three individuals are signing, continue on attachment.)

13. CCC USE ONLY - Payments according to the shares are approved.	A. SIGNATURE OF CCC REPRESENTATIVE X Kelly Hays	B. DATE (MM-DD-YYYY) X 3-10-11
---	--	-----------------------------------

NOTE: The following statement is made in accordance with the Privacy Act of 1974 (5 USC 552a) and the Paperwork Reduction Act of 1995, as amended. The authority for requesting the following information is the Food Security Act of 1985, (Pub. L. 99-198), as amended and the Farm Security and Rural Investment Act of 2002 (Pub. L. 107-171) and regulations promulgated at 7 CFR Part 1410 and the Internal Revenue Code (26 USC 6109). The information requested is necessary for CCC to consider and process the offer to enter into a Conservation Reserve Program Contract, to assist in determining eligibility, and to determine the correct parties to the contract. Furnishing the requested information is voluntary. Failure to furnish the requested information will result in determination of ineligibility for certain program benefits and other financial assistance administered by USDA agency. This information may be provided to other agencies, IRS, Department of Justice, or other State and Federal Law enforcement agencies, and in response to a court magistrate or administrative tribunal. The provisions of criminal and civil fraud statutes, including 18 USC 286, 287, 371, 641, 651, 1001; 15 USC 714m; and 31 USC 3729, may be applicable to the information provided. RETURN THIS COMPLETED FORM TO YOUR COUNTY FSA OFFICE.

The U.S. Department of Agriculture (USDA) prohibits discrimination in all its programs and activities on the basis of race, color, national origin, gender, religion, age, disability, political beliefs, sexual orientation, and marital or family status. (Not all prohibited bases apply to all programs.) Persons with disabilities who require alternative means for communication of program information (Braille, large print, audiotape, etc.) should contact USDA's TARGET Center at (202) 720-2600 (voice and TDD). To file a complaint of discrimination, write USDA, Director, Office of Civil Rights, Room 326-W, Whitten Building, 1400 Independence Avenue, SW, Washington, D. C. 20250-9410 or call (202) 720-5964 (voice or TDD). USDA is an equal opportunity provider and employer.

Original - County Office Copy

Owner's Copy

Operator's Copy

CRP CONTRACT

This form is available electronically.

CRP-1 (03-26-04) CONSERVATION RESERVE PROGRAM CONTRACT	U.S. DEPARTMENT OF AGRICULTURE Commodity Credit Corporation		1. ST. & CO. CODE & ADMIN. LOCATION 48 341 3	2. SIGN-UP NUMBER 20
	NOTE: The authority for collecting the following information is Pub. L. 107-171. This authority allows for the collection of information without prior OMB approval mandated by the Paperwork Reduction Act of 1995. The time required to complete this information collection is estimated to average 4 minutes per response, including the time for reviewing instructions, searching existing data sources, gathering and maintaining the data needed, and completing and reviewing the collection of information.		3. CONTRACT NUMBER 258C	4. ACRES FOR ENROLLMENT 84.5
7. COUNTY OFFICE ADDRESS (Include Zip Code): Moore County FSA 801 S. Bliss #102 Dumas, TX 79029		5. FARM NUMBER 1776	6. TRACT NUMBER(S) 957	
TELEPHONE NUMBER (Include Area Code): (806) 935-4300		8. OFFER (Select one) GENERAL <input checked="" type="checkbox"/> ENVIRONMENTAL PRIORITY <input type="checkbox"/>	9. CONTRACT PERIOD FROM: (MM-DD-YYYY) TO: (MM-DD-YYYY) 10-01-2010 09-30-2014	

THIS CONTRACT is entered into between the Commodity Credit Corporation (referred to as "CCC") and the undersigned owners, operators, or tenants (who may be referred to as "the Participant"). The Participant agrees to place the designated acreage into the Conservation Reserve Program ("CRP") or other use set by CCC for the stipulated contract period from the date the Contract is executed by the CCC. The Participant also agrees to implement on such designated acreage the Conservation Plan developed for such acreage and approved by the CCC and the Participant. Additionally, the Participant and CCC agree to comply with the terms and conditions contained in this Contract, including the Appendix to this Contract, entitled Appendix to CRP-1, Conservation Reserve Program Contract (referred to as "Appendix"). By signing below, the Participant acknowledges that a copy of the Appendix for the applicable sign-up period has been provided to such person. Such person also agrees to pay such liquidated damages in an amount specified in the Appendix if the Participant withdraws prior to CCC acceptance or rejection. The terms and conditions of this contract are contained in this Form CRP-1 and in the CRP-1 Appendix and any addendum thereto. BY SIGNING THIS CONTRACT PRODUCERS ACKNOWLEDGE RECEIPT OF THE FOLLOWING FORMS: CRP-1; CRP-1 Appendix and any addendum thereto; CRP-2 or CRP-2C, if applicable; and, if applicable, CRP-15.

10A. Rental Rate Per Acre \$ 40.00 B. Annual Contract Payment \$ 3,380.00 C. First Year Payment \$	11. Identification of CRP Land (See Page 2 for additional space)				
	A. Tract No.	B. Field No.	C. Practice No.	D. Acres	E. Total Estimated Cost-Share
(Item 10C applicable only to continuous signup when the first year payment is prorated.)					
MOORE COUNTY F.S.A.					

12. PARTICIPANTS					
A(1). PARTICIPANT'S NAME AND ADDRESS (Zip Code): Poventus II LLC c/o Farmland Management SE 1803 Woodfield Dr. Ste B Savoy, IL 61874-8816		(2) SHARE 0.00%	(3) SOCIAL SECURITY NUMBER: 32-0244838 (4) SIGNATURE: INITIALS DATE: 2-9-11 (If more than three individuals are signing, continue on attachment.)		
B(1). PARTICIPANT'S NAME AND ADDRESS (Zip Code): Wayne & Brent Clark Partnership PO Box 812 Dumas, TX 79029		(2) SHARE 100%	(3) SOCIAL SECURITY NUMBER: 27-1581517 (4) SIGNATURE: DATE (MM-DD-YYYY) X-02-09-2011 (If more than three individuals are signing, continue on attachment.)		
C(1). PARTICIPANT'S NAME AND ADDRESS (Zip Code):		(2) SHARE %	(3) SOCIAL SECURITY NUMBER: (4) SIGNATURE: DATE (MM-DD-YYYY) (If more than three individuals are signing, continue on attachment.)		

13. CCC USE ONLY - Payments according to the shares are approved.	A. SIGNATURE OF CCC REPRESENTATIVE X Kelly Hays	B. DATE (MM-DD-YYYY) X 3-20-11
---	--	---------------------------------------

NOTE: The following statement is made in accordance with the Privacy Act of 1974 (5 USC 552a) and the Paperwork Reduction Act of 1995, as amended. The authority for requesting the following information is the Food Security Act of 1985, (Pub. L. 99-198), as amended and the Farm Security and Rural Investment Act of 2002 (Pub. L. 107-171) and regulations promulgated at 7 CFR Part 1410 and the Internal Revenue Code (26 USC 6109). The information requested is necessary for CCC to consider and process the offer to enter into a Conservation Reserve Program Contract, to assist in determining eligibility, and to determine the correct parties to the contract. Furnishing the requested information is voluntary. Failure to furnish the requested information will result in determination of ineligibility for certain program benefits and other financial assistance administered by USDA agency. This information may be provided to other agencies, IRS, Department of Justice, or other State and Federal Law enforcement agencies, and in response to a court magistrate or administrative tribunal. The provisions of criminal and civil fraud statutes, including 18 USC 286, 287, 371, 641, 651, 1001; 15 USC 714m; and 31 USC 3729, may be applicable to the information provided. RETURN THIS COMPLETED FORM TO YOUR COUNTY FSA OFFICE.

The U.S. Department of Agriculture (USDA) prohibits discrimination in all its programs and activities on the basis of race, color, national origin, gender, religion, age, disability, political beliefs, sexual orientation, and marital or family status. (Not all prohibited bases apply to all programs.) Persons with disabilities who require alternative means for communication of program information (Braille, large print, audiotape, etc.) should contact USDA's TARGET Center at (202) 720-2600 (voice and TDD). To file a complaint of discrimination, write USDA, Director, Office of Civil Rights, Room 326-W, Whitten Building, 1400 Independence Avenue, SW, Washington, D. C. 20250-9410 or call (202) 720-5964 (voice or TDD). USDA is an equal opportunity provider and employer.

Original - County Office Copy

Owner's Copy

Operator's Copy

MINERAL RIGHTS INFORMATION

MINERAL RIGHTS

EXHIBIT "C"

1. Reservation of 2/3 of all the oil, gas and other minerals contained in deed from Ida Appling, et al, to P. F. Younger, dated July 5, 1961, recorded in Volume 168, Page 341, Deed Records, Moore County, Texas. (Tract 1)
2. Reservation of the oil, gas and other minerals contained in deed from P. F. Younger, et ux, to T. D. Alston, dated January 2, 1963, recorded in Volume 174, Page 620, Deed Records, Moore County, Texas, (Tract 1)
3. Reservation of one half of all the oil, gas and other minerals contained in deed from Dan Younger to Clark Farms, dated March 10, 1995, recorded in Volume 29, Page 604, Deed Records, Hartley County, Texas. (Tract 1)
4. One Half minerals and/or royalty interest, the royalties, bonuses, rentals and all other rights in connection with said mineral and/or royalty rights, bonuses and rentals, described in instrument from P. F. Younger to James W. Witherspoon, dated July 15, 1964, recorded in Volume 119, Page 183, Deed Records of Hartley County, Texas. (Tract 1)
5. Easement held by American Telephone & Telegraph Company, dated April 27, 1927, recorded in Volume 57, Page 40, Deed Records, Hartley County, Texas. (Tract 1)
6. Easement held by Ford American, Bacon & Davis, Inc., dated August 15, 1927, recorded in Volume 57, Page 78, Deed Records, Hartley County, Texas. (Tract 1)
7. Easement held by Robert F. Wiseman, dated June 12, 1934, recorded in Volume 63, Page 385, Deed Records, Hartley County, Texas. (Tract 1)
8. Pipeline easement held by Phillips Petroleum Company, dated February 15, 1954, recorded in Volume 123, page 247, Deed Records, Moore County, Texas, and Volume 90, Page 230, Deed Records, Hartley County, Texas. (Tract 1)
9. Easement line held by Pioneer Natural Gas Company, dated October 2, 1964, recorded in Volume 106, Page 246, Deed Records, Hartley County, Texas. (Tract 1)
10. Easement for Public Road along South line of said tract, which is visible on the ground but not of record. (Tract 1)
11. In that certain water deed dated January 17, 1977, and recorded in Volume 126, Page 703, Deed Records of Hartley county, Texas, an easement was granted to the City of Dumas by P. F. Younger and wife, Pauline Younger. (Tract 1)
12. Right-of-way easement held by County of Moore, dated December 28, 1955, recorded in Volume 131, Page 427, Deed Records, Moore County, Texas. (Tract 1)
13. Right-of-way easement held by Emerald Pipe Line Corp., dated August 28, 1957, recorded in Volume 97, Page 641, Deed Records, Hartley County, Texas. (Tract 1)
14. Right-of-way easement held by Dimple Struve, dated January 15, 1964, recorded in Volume 199, Page 169, Deed Records, Moore County, Texas. (Tract 1)
15. Right-of-way easement held by County of Moore, dated February 1, 1971, recorded in Volume 227, Page 686, Deed Records, Moore County, Texas. (Tract 1)

MINERAL RIGHTS

16. Easement held by City of Dumas, dated July 21, 1978, recorded in Volume 129, Page 39, Deed Records, Hartley County, Texas. (Tract 1)
17. Easement held by City of Dumas, dated July 21, 1978, recorded in Volume 129, Page 42, Deed Records, Hartley County, Texas. (Tract 1)
18. Right-of-way easement held by Rita Blanca Electric Cooperative, Inc., dated May 30, 1979, recorded in Volume 131, Page 799, Deed Records, Hartley County, Texas. (Tract 1)
19. Easement held by West Texas Gas, Inc., dated September 18, 1990, recorded in Volume 11, Page 871, Deed Records, Hartley County, Texas. (Tract 1)
20. Declaration of Pooled Ground Water Unit, dated July 19, 2006, recorded in Volume 94, Page 709, Official Real Property Records, Hartley County, Texas. (Tract 1)
21. Reservation of the oil, gas and other minerals contained in deed from P. F. Younger, et ux, to L. P. Pickering, dated April 11, 1964, recorded in Volume 105, Page 481, Deed Records, Hartley County, Texas and in Volume 183, Page 4, Deed Records, Moore County, Texas. (Tract 2)
22. Oil and gas lease to Malouf Abraham, dated September 9, 1969, recorded in Volume 115, Page 257, Deed Records, Hartley County, Texas. (Tract 2)
23. Right-of-way easement held by County of Moore, Texas, dated January 28, 1971, recorded in Volume 227, Page 683, Deed Records, Moore County, Texas. (Tract 2)
24. Declaration of Pooled Ground Water Unit, dated July 19, 2006, recorded in Volume 94, Page 709, Official Real Property Records, Hartley County, Texas. (Tract 2)
25. Reservation of undivided 1/3 interest in the oil, gas and other minerals contained in deed from P. F. Younger to George Burnett, et al, dated February 4, 1941, recorded in Volume 67, Page 318, Deed Records, Hartley County, Texas and in Volume 74, Page 351, Deed Records, Moore County, Texas (Tract 3)
26. Reservation of undivided 1/3 interest each in the oil, gas and other minerals contained in deed from George Burnett and James W. Witherspoon to P. F. Younger, dated January 12, 1948, recorded in Volume 77, Page 488, Deed Records, Hartley County, Texas and in Volume 101, Page 290, Deed Records, Moore County, Texas. (Tract 3)
27. Reservation of the oil, gas and other minerals contained in deed from Clark Farms to Brent Clark, et al, dated March 31, 1995, recorded in Volume 29, Page 606, Official Real Property Records, Hartley County, Texas and in Volume 457, Page 951, Official Public Records of Real Property, Moore County, Texas. (Tract 3)

MINERAL RIGHTS

28. Reservation of all that portion owned by grantor of any oil, gas and other minerals contained in deed from Howard David Burnett, to Brent Clark, et ux, dated February 23, 2007, recorded in Volume 633, Page 450, Official Public Records of Real Property, Moore County, Texas. (Tract 3-)
29. Reservation of all that portion owned by grantor of any oil, gas and other minerals contained in deed from Howard David Burnett, to Brent Clark, et ux, dated February 23, 2007, recorded in Volume 99, Page 194, Official Real Property Records of Hartley County, Texas. (Tract 3)
30. Royalty deed from J. D. Walker, et ux, to Royalty Pooling Co., conveying an undivided 3/4 interest in all of the oil, gas, coal and other minerals in the NE/4 of Section 214, recorded in Volume 55, Page 146, Deed Records, Hartley County, Texas. (Tract 3)
31. Royalty deed from J. D. Walker, et ux, to G. T. Blankenship, conveying an undivided 1/4 interest in all of the oil, gas, coal and other minerals in the NE/4 of Section 214, recorded in Volume 55, Page 147, Deed Records, Hartley County, Texas. (Tract 3)
32. Royalty deed from G. T. Blankenship to Royalty Pooling Co., conveying and undivided 1/8 interest in all of the oil, gas, coal and other minerals in the NE/4 of Section 214, recorded in Volume 55, Page 417, Deed Records, Hartley County, Texas. (Tract 3)
33. Reservation of the oil, gas and other minerals under NE/4 Section 214, contained in deed from Federal Farm Mortgage Corporation, P. F. Younger, recorded in Volume 66, Page 388, Deed Records, Hartley County, Texas. (Tract 3)
34. Mineral deed from G. T. Blankenship to Farmers Mutual Royalty Syndicate, Inc. conveying an undivided 1/8 interest in all of the oil, gas, coal and other minerals in the NE/4 of Section 214, recorded in Volume 72, Page 585, Deed Records, Hartley County, Texas. (Tract 3)
35. Mineral reservation of the oil, gas and other minerals in the NE/4 of Section 214, contained in deed from H. J. Farwell, to James W. Witherspoon, P. F. Younger, and George Burnett, recorded in Volume 73, Page 637, Deed Records, Hartley County, Texas. (Tract 3)
36. Mineral deed from H. J. Farwell to Tom Collins conveying an undivided 3/4 interest in all of the oil, gas, coal and other mineral in the NE/4 of Section 214, recorded in Volume 74, Page 181, Deed Records, Hartley County, Texas. (Tract 3)
37. Quitclaim deed from Federal Farm Mortgage Corporation to George B. Burnett conveying an undivided 1/32 interest in all of the oil, gas, coal and other minerals in the S/2 of Section 214, recorded in Volume 85, Page 263, Deed Records, Hartley County, Texas. (Tract 3)

MINERAL RIGHTS

38. Right-of-way agreement for pipeline easement running between South section line of Section 214 and North section line of Section 215, held by Emerald Gas Company, recorded in Volume 37, Page 826, Deed Records, Hartley County, Texas. (Tract 3)
39. Mineral reservation of the oil, gas and other minerals contained in deed to George Burnett as to Section 214 and the North one-half and Southwest quarter of Section 215, recorded in Volume 77, Page 488, Deed Records, Hartley County, Texas. (Tract 3)
40. Oil and gas lease on S/2 of Section 214, to P. A. Lyon, Jr., recorded in Volume 128, Pages 698, 758, and 838, Deed Records, Hartley County, Texas. (Tract 3)
41. Right-of-way agreement for pipeline easement running in the Southeast quarter of Section 215, held by Emerald Gas Company, recorded in Volume 37, Page 840, Deed Records, Hartley County, Texas. (Tract 3)
42. Reservation by The Prudential Insurance Company of America of an undivided one-half of Grantor's interest in all of the oil, gas and mineral rights, reserved in that warranty deed dated April 25, 1986, in Volume 142, Page 588, Deed Records, Hartley County, Texas. (Tract 4)
43. Reservation by Jane R. Bacon, et al, of all of the oil, gas and other minerals in, on and under and that may be produced from such property, reserved in that warranty deed which is undated, but filed of record on April 5, 1967, in Volume 109, Page 451, Deed Records, Hartley County, Texas. Title Agent's Note...Numerous Mineral Deeds distributing the above-described mineral interest have been filed in public records of Hartley County, Texas. (Tract 4)
44. Right-of-way easement to Phillips Petroleum Company dated August 7, 1944, recorded in Volume 73, Page 462, Deed Records, Hartley County, Texas. (Tract 4)
45. Right-of-way easement to Phillips Petroleum Company dated August 3, 1944, recorded in Volume 73, Page 463, Deed Records, Hartley County, Texas. (Tract 4)
46. Right-of-way easement to Phillips Petroleum Company dated August 7, 1944, recorded in Volume 73, Page 477, Deed Records, Hartley County, Texas. (Tract 4)
47. Right-of-way easement to Phillips Petroleum Company dated August 2, 1944, recorded in Volume 73, Page 483, Deed Records, Hartley County, Texas. (Tract 4)

MINERAL RIGHTS

48. Oil, Gas and Mineral Lease to Pantera Energy, executed and filed in multiple counterparts, regarding Section 45, recorded in Volume 90, Page 847; Volume 90, Page 853; Volume 91, Page 289; Volume 91, Page 322, Official Real Property Records, Hartley County, Texas. Assignment Of Oil and Gas Leases and Bill Of Sale recorded in Volume 93, Page 100, Official Real Property Records, Hartley County, Texas. Conveyance of Oil & Gas Interest recorded in Volume 96, Page 737, Official Real Property Records, Hartley County, Texas. Assignment of Overriding Royalty Interests recorded in Volume 103, Page 690; Volume 103, Page 724; Volume 103, Page 751; Volume 103, Page 778, Official Real Property Records, Hartley County, Texas. Assignment And Bill of Sale recorded in Volume 105, Page 314, Official Real Property Records, Hartley County, Texas. (Tract 4)
49. Declaration of Pooled Ground Water Unit, dated July 19, 2006, recorded in Volume 94, Page 705, Official Real Property Records, Hartley County, Texas. (Tract 4 and Tract 5)
50. Oil, Gas and Mineral Lease to Pantera Energy, executed and filed in multiple counterparts, regarding Section 82, recorded in Volume 90, Page 841; Volume 90, Page 866; Volume 91, Page 300; Volume 91, Page 328; Volume 91, Page 825, Official Real Property Records, Hartley County, Texas. Assignment Of Oil and Gas Leases and Bill Of Sale recorded in Volume 93, Page 108, Official Real Property Records, Hartley County, Texas. Assignment of Overriding Royalty Interests recorded in Volume 94, Page 211, Official Real Property Records, Hartley County, Texas. (Tract 4)
51. Reservation of minerals in that deed from Wayne Clark, et al, dated August 23, 1977, recorded in Volume 127, Page 428, Deed Records, Hartley County, Texas. (Tract 5)
52. Easement dated August 1, 1930, to West Texas Utilities, recorded in Volume 59, Page 537, Deed Records, Hartley County, Texas. (Tract 5)
53. Easement to Southwestern Public Service Company dated October 21, 1968, recorded in Volume 112, Page 457, Deed Records, Hartley County, Texas. (Tract 5)
54. In that Warranty Deed dated January 13, 1948, executed by P. F. Younger, et al, to George Burnett, a reservation of an undivided 1/3 interest to oil and gas rights was reserved to P. F. Younger, George Burnett and to James W. Witherspoon, respectfully, recorded in Volume 77, Page 488, Deed Records, Hartley County, Texas. (Tract 6)
55. In that Warranty Deed dated March 21, 2007, executed by Howard David Burnett, to Brent Clark, a reservation of all the oil, gas and other minerals was reserved to Howard David Burnett, recorded in Volume 99, Page 738, Official Real Property Records, Hartley County, Texas. (Tract 6)

MINERAL RIGHTS

- 56. Easement of ingress and egress at all times for the purpose of exploration, development and removal of minerals, reserved in that Warranty Deed dated March 21, 2007, executed by Howard David Burnett, to Brent Clark, recorded in Volume 99, Page 738, Official Real Property Records, Hartley County, Texas. (Tract 6)
- 57. Easement to Robert F. Wiseman for ingress and egress regarding the West part of Section 206, affecting a 30-foot tract from the Northwest corner to the Southwest corner of Section 173, recorded in Volume 63, Page 385, Deed Records, Hartley County, Texas. (Tract 7)
- 58. Mineral Deed to Tom Collins recorded in Volume 73, Page 369, Deed Records, Hartley County, Texas and re-filed for corrections in Volume 73, Page 497, Deed Records, Hartley County, Texas. (Tract 7)
- 59. Mineral Deed to W. C. Collins recorded in Volume 73, Page 517, Deed Records, Hartley County, Texas. (Tract 7)
- 60. Mineral Deed to H. E. Brady recorded in Volume 73, Page 525, Deed Records, Hartley County, Texas. Conveyance of interest held by H. E. Brady to C. C. Hildenbrand recorded in Volume 91, Page 69, Deed Records, Hartley County, Texas. (Tract 7)
- 61. Mineral Deed to H. E. Schwartz and B. L. Hoover recorded in Volume 74, Page 175, Deed Records, Hartley County, Texas. (Tract 7)
- 62. Mineral Deed to W. C. Collins, Jr. recorded in Volume 90, Page 303, Deed Records, Hartley County, Texas. (Tract 7)
- 63. Mineral Deed to W. C. Collins recorded in Volume 73, Page 517, Deed Records, Hartley County, Texas. (Tract 7)

STATE OF TEXAS
 COUNTY OF HARTLEY
 I hereby certify that this instrument was FILED on this date and at the time stamped hereon by me and was duly RECORDED in the OFFICIAL REAL PROPERTY RECORDS OF HARTLEY COUNTY, TEXAS, in the Volume and Page as shown.



Diane Thompson
 County Clerk,
 Hartley County, Texas
 by Mista Kinnell
 DEPUTY

Any provision herein which restricts the sale, rental, or use of the described real property because of color or race is invalid and unenforceable under federal law. **DPS/L**

STATE OF TEXAS }
 COUNTY OF HARTLEY }

I hereby certify that this instrument was FILED on this date and at the time stamped hereon by me and was duly RECORDED in the OFFICIAL REAL PROPERTY RECORDS OF HARTLEY COUNTY, TEXAS, in the Volume and Page as shown.



Diane Thompson
 County Clerk,
 Hartley County, Texas
 by Diane Thompson
 DEPUTY

Any provision herein which restricts the sale, rental, or use of the described real property because of color or race is invalid and unenforceable under federal law. **DAK**

BY Diane Thompson
 DEPUTY
 DIANE THOMPSON
 DISTRICT CLERK
 HARTLEY COUNTY, TEXAS

2008 AUG -5 AM 9:25

FILED 096343

BY Diane Thompson
 DEPUTY
 DIANE THOMPSON
 DISTRICT CLERK
 HARTLEY COUNTY, TEXAS

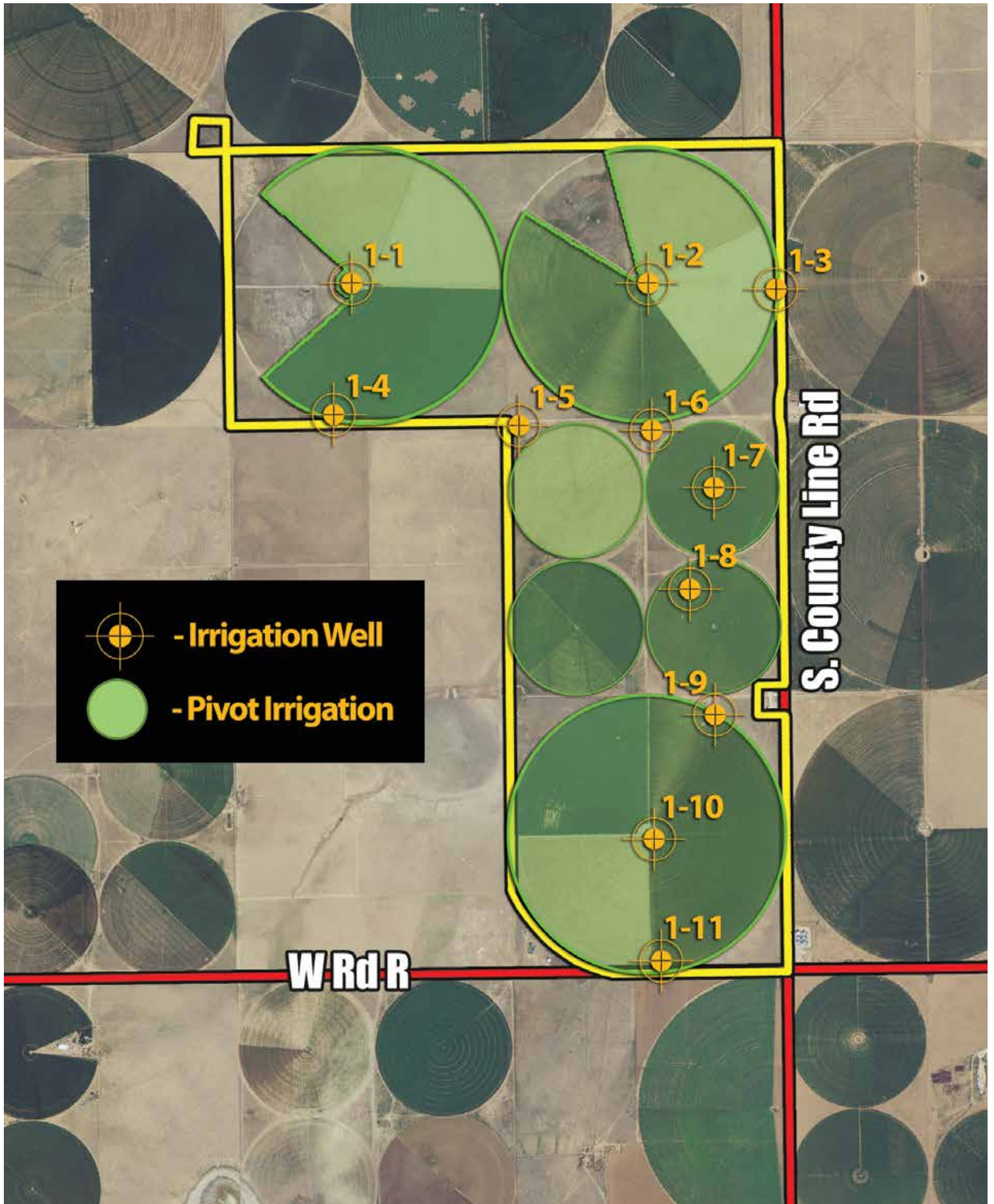
2008 JUN 27 PM 1:34

FILED 090131



WELL & IRRIGATION INFORMATION

WELL SUMMARY

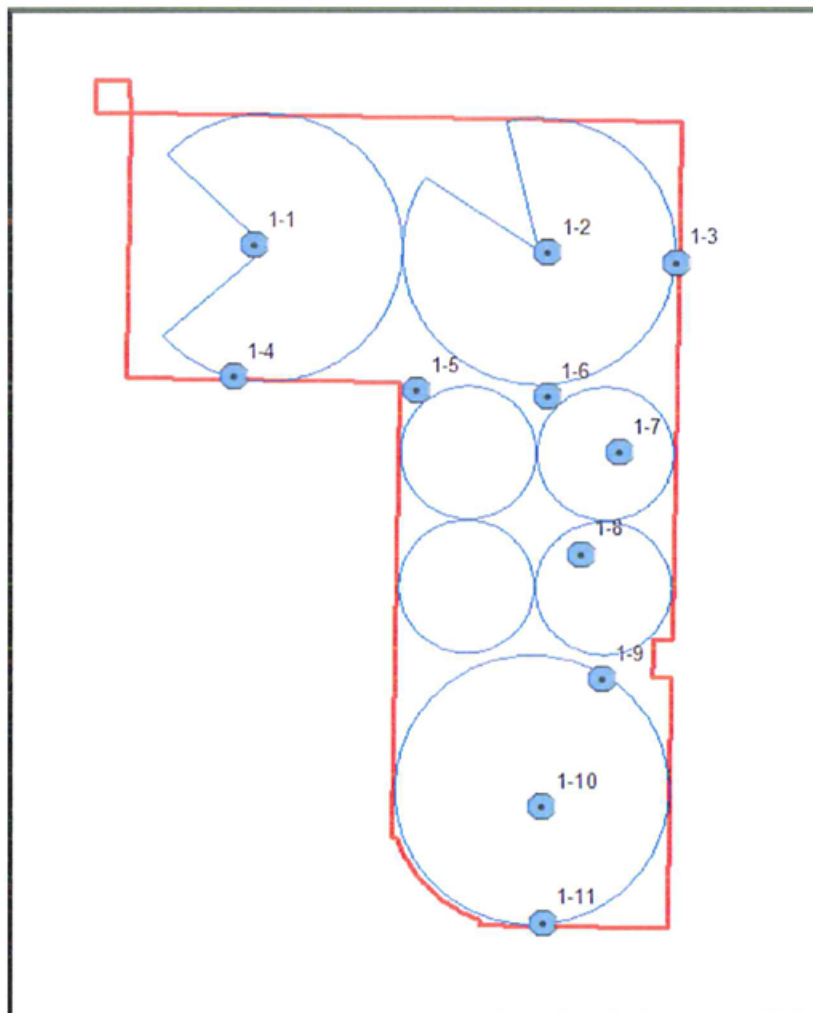


WELL SUMMARY

The subject property is outside any city limits and is not zoned.

The property is located within the North Plains Groundwater Conservation District. The district regulates groundwater production within the district for any wells producing in excess of 25,000 gallons per day. All irrigation wells within the district are subject to the district's regulations. The district well permit number associated with each of the subject's wells is included in the following table.

The subject property contains 22 producing irrigation wells with 11 being provided on Tract 1 and 11 on Tract 2. The well production rates indicated below are based on information obtained from Brent Clark who is the tenant on the property. Well location maps are provided below:



Irrigation Wells

WELL SUMMARY

RNA AG SERVICES, LLC

PO Box 2081
Dumas, TX 79029
(806) 934-4708

Water Well Flow Test Results

Farm Name: Hartley County Line

DATE TEST PERFORMED: July 15, 2014

Well #	Section	Block	Survey	Well_Number	Well_Latitude	Well_Longitude	GPM
1-9	173	44	H&TC	HA-0896	35.82147	-102.16521	255
1-11	173	44	H&TC	HA-0270	35.80872	-102.16869	air
1-10	173	44	H&TC	HA-0271	35.81493	-102.16868	313.2
1-5	206	44	H&TC	HA-0366	35.83726	-102.17719	366.2
1-8	206	44	H&TC	HA-0985	35.82855	-102.16631	378.7
1-6	206	44	H&TC	HA-0988	35.8372	-102.16845	754.4
1-7	206	44	H&TC	MO-0668	35.83383	-102.1642	663.9
1-4	214	44	H&TC	HA-1802	35.83776	-102.18926	568.9
1-1	214	44	H&TC	HA-1914	35.84487	-102.18715	509.6
1-2	215	44	H&TC	HA-1446	35.84457	-102.16837	742.4
1-3	215	44	H&TC	MO-0798	35.84457	-102.15991	877
2-11	45	44	H&TC	HA-0587	35.73552	-102.21342	no motor
2-6	82	44	H&TC	HA-1430	35.75023	-102.2076	514.4
2-5	82	44	H&TC	HA-1045	35.75013	-102.20074	522.3
2-4	82	44	H&TC	HA-0585	35.75024	-102.21342	no room
2-7	82	44	H&TC	HA-0586	35.74541	-102.21338	518.3
2-10	82	44	H&TC	HA-0588	35.7405	-102.20452	273.3
2-9	82	44	H&TC	HA-0589	35.74035	-102.21342	368.7
2-8	82	44	H&TC	HA-0590	35.74539	-102.20446	374.4
2-2	87	44	H&TC	HA-0592	35.75754	-102.20762	no room
2-3	87	44	H&TC	HA-0529	35.75384	-102.20456	427.3
2-1	87	44	H&TC	HA-0993	35.75684	-102.21324	361.5

TOTAL GPM 8789.5

As a result of the flow tests the wells are producing a total of 3.05 gallons per minute per acre on the average with 4 well shut down. This is total acres of

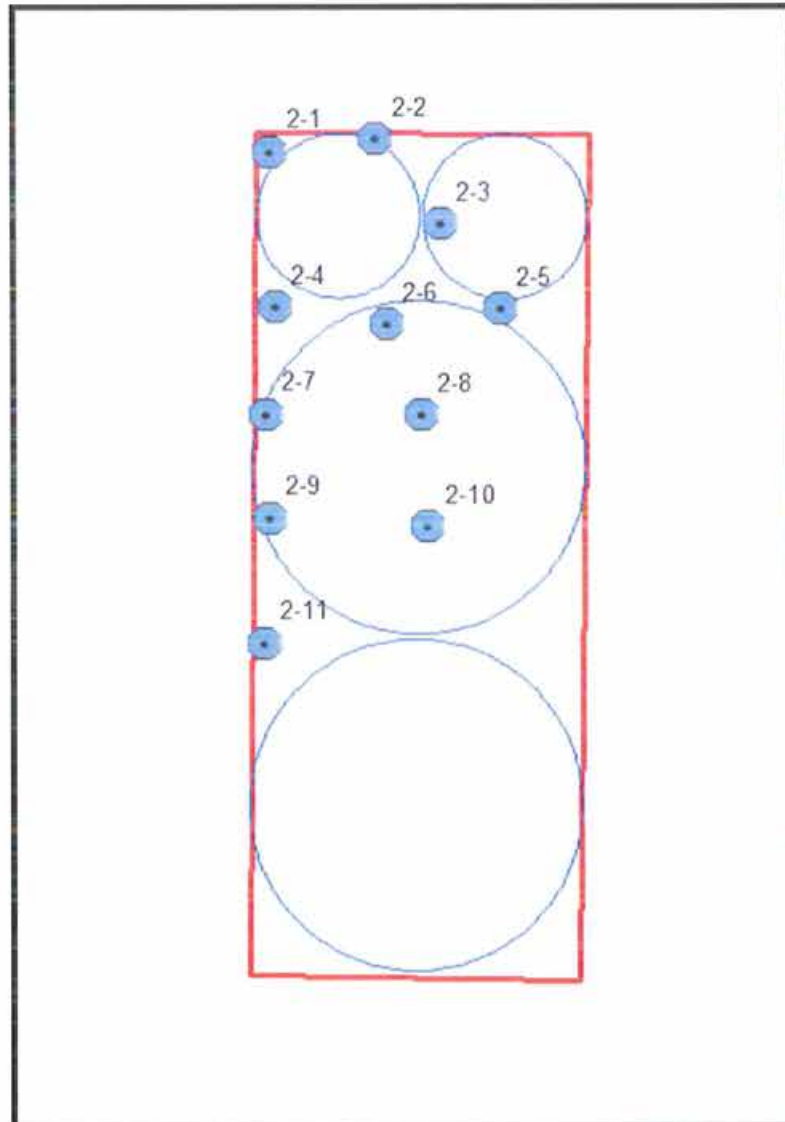


Tester Signature

7/15/2014

Date

WELL SUMMARY



Irrigation Wells

WELL SUMMARY

722



- Irrigation Well



- Pivot Irrigation

S. County Line Rd

WELL SUMMARY

Well Equipment Summary:

Tract/ Well #	Power Source	Fuel	Approx. Age	Gear Head
1/1	Caterpillar 3306	Nat. Gas	9-10 yrs.	DeRan, 200 hp
1/2	Caterpillar 3306	Nat. Gas	9-10 yrs.	Randolph
1/3	Caterpillar 3306	Nat. Gas	9-10 yrs.	Amarillo, 150 hp
1/4	Caterpillar 3306	Nat. Gas	9-10 yrs.	Randolph
1/5	Twin Chevrolet 396	Nat. Gas	7-8 yrs.	Amarillo, 150 hp
1/6	Caterpillar 3306	Nat. Gas	9-10 yrs.	Randolph
1/7	Caterpillar 3306	Nat. Gas	9-10 yrs.	Randolph
1/8	Caterpillar 3306	Nat. Gas	9-10 yrs.	Amarillo, 200 hp
1/9	Chevrolet 396	Nat. Gas	7-8 yrs.	Amarillo, 150 hp
1/10	Chevrolet 396	Nat. Gas	7-8 yrs.	DeRan, 200 hp
1/11	Caterpillar 3306	Nat. Gas	9-10 yrs.	Amarillo, 200 hp
2/1	Chevrolet 396	Nat. Gas	7-8 yrs.	Amarillo, 150 hp
2/2	Chevrolet 396	Nat. Gas	7-8 yrs.	Amarillo, 90 hp
2/3	Chevrolet 396	Nat. Gas	7-8 yrs.	Amarillo, 150 hp
2/4	Chevrolet 396	Nat. Gas	7-8 yrs.	No Name Plate
2/5	Chevrolet 396	Nat. Gas	7-8 yrs.	Amarillo, 150 hp
2/6	Chevrolet 396	Nat. Gas	7-8 yrs.	Randolph, 150 hp
2/7	Chevrolet 396	Nat. Gas	7-8 yrs.	Amarillo, 90 hp
2/8	Chevrolet 396	Nat. Gas	7-8 yrs.	Green, 110 hp
2/9	Chevrolet 396	Nat. Gas	7-8 yrs.	Amarillo, 100 hp
2/10	Chevrolet 396	Nat. Gas	7-8 yrs.	Amarillo, 150 hp
2/11	Chevrolet 396	Nat. Gas	7-8 yrs.	No Name Plate

Unequipped Wells: There were no unequipped wells identified on either of the subject tracts.



WELL REPORT 2012

Hartley Co Line ✓



2012 Annual Production Report

Completed Report and Associated Documentation Due March 1, 2013.

PROPERTY: STECK #1

**NORTH PLAINS
GROUNDWATER**
(a North Plains District)

OWNER : PROVENTUS II, LLC

1803 WOODFIELD DR STE B, SAVOY IL 61874 (217) 356-5518 E-mail

PropertyID 59

FOR DISTRICT USE ONLY

DATE ENTERED: _____

ENTERED BY: _____

SABRINA LEVEN

RNA AG SERVICES LLC

PO BOX 2081

DUMAS TX 79029

Phone (806) 231-146 Fax

E-mail rna.agllc@gmail.com

Total Acres: 1600

Please check all information and make corrections on the front of this document.

Notice: The District no longer accepts faxed copies from the supplying energy companies. Legible copies must accompany this report to be considered complete! The gas and electric companies no longer furnish the District with copies of your bills!

Section	Block	Survey	County
45	44	H&TC	HARTLEY
82	44	H&TC	HARTLEY
87	44	H&TC	HARTLEY

2012 TOTAL ANNUAL GROUNDWATER PRODUCTION 1553.16 ACRE-FEET (TOTAL FROM WORKSHEET)

Attached all required forms and supporting documentation as applicable:

Worksheet (page 2 of Annual Production Report)

1st page of nozzle pkg. that states gpm if not on file with the District or if re-nozzled

Pivot Trac, GrowSmart, FieldNet, Net Irrigate or other irrigation system report for entire year

Monthly average head count for all 12 months for CAFOs and supporting documentation

12 months of gas or electric bills (Jan. 2012- Dec. 2012)

I hereby certify that each and all of the information contain in this report are true and correct to the best of my knowledge.

Signature Sabrina Leven Date 1-8-13

SABRINA LEVEN

This report must be signed before it can be accepted as a complete report. All unsigned reports will be returned to the Owner or Agent and deemed incomplete and therefore non-compliant with the District's Rules.

P.O. Box 795 | 603 East First | Dumas TX 79029-0795 | (806) 935-6401 | Fax (806) 935-6633 | <http://www.northplainsgcd.org>

PLEASE RETAIN A COPY FOR YOUR RECORDS.

WELL REPORT 2012

North Plains Groundwater Conservation District 2012 Annual Production Report Worksheet

PropertyID: 59

OWNER: PROVENTUS II, LLC

STECK #1

AGENT: SABRINA LEVEN

ACRES 1600.00

SECTION 45, BLOCK 44, H&TC SURVEY, HARTLEY COUNTY

Type: CENTER PIVOT NOZZLE PIVOT TRAC Serial No: MW4 MeterID: 4812
1 - Enter Reading 2 - Initial reading: 3 Subtotal(subtract 2 from 1) Multiplied by the following Total (Acre-feet)
 - 0 = X _____ GPM (nozzle package) X 0.000184 =

SECTION 82, BLOCK 44, H&TC SURVEY, HARTLEY COUNTY

Type: CENTER PIVOT NOZZLE PIVOT TRAC Serial No: MW3 MeterID: 4811
1 - Enter Reading 2 - Initial reading: 3 Subtotal(subtract 2 from 1) Multiplied by the following Total (Acre-feet)
 - 0 = X _____ GPM (nozzle package) X 0.000184 =

SECTION 87, BLOCK 44, H&TC SURVEY, HARTLEY COUNTY

Type: CENTER PIVOT NOZZLE PIVOT TRAC Serial No: MW1 MeterID: 4696
1 - Enter Reading 2 - Initial reading: 3 Subtotal(subtract 2 from 1) Multiplied by the following Total (Acre-feet)
 - 0 = X _____ GPM (nozzle package) X 0.000184 =

Type: CENTER PIVOT NOZZLE PIVOT TRAC Serial No: MW2 MeterID: 4697
1 - Enter Reading 2 - Initial reading: 3 Subtotal(subtract 2 from 1) Multiplied by the following Total (Acre-feet)
 - 0 = X _____ GPM (nozzle package) X 0.000184 =

Replaced Pivot Trac with Flow meters

Signature Sabrina Leven
Date 1-8-13

Total All Rows (Acre-feet)

WELL REPORT 2012



2012 Annual Production Report Worksheet

Property ID: 59
 Owner: Proventus II, LLC Property: Steak #1
 Agent: Sabrina Deven Acres: 11000.00
 Section: 45 Block: 44 Survey: H+TC
 County: Hartley Telephone: _____

Meter Type: <u>Flow meter</u>		Model: Serial/Meter No: <u>01126908</u>		Meter ID: _____	
1. Enter Reading	2. Initial Reading	3. Subtotal (subtract 2 from 1)	Multiplied by	Calculation	Total (Acre-Feet)
<u>733.94</u>	<u>0</u>	= <u>733.94</u>	<u>1/1</u>	X	= <u>733.94</u>

Meter Type: _____		Model: Serial/Meter No: _____		District ID: _____	
1. Enter Reading	2. Initial Reading	3. Subtotal (subtract 2 from 1)	Multiplied by	Calculation	Total (Acre-Feet)
_____	_____	= _____	_____	X	= _____

Meter Type: _____		Model: Serial/Meter No: _____		District ID: _____	
1. Enter Reading	2. Initial Reading	3. Subtotal (subtract 2 from 1)	Multiplied by	Calculation	Total (Acre-Feet)
_____	_____	= _____	_____	X	= _____

Meter Type: _____		Model: Serial/Meter No: _____		District ID: _____	
1. Enter Reading	2. Initial Reading	3. Subtotal (subtract 2 from 1)	Multiplied by	Calculation	Total (Acre-Feet)
_____	_____	= _____	_____	X	= _____

Meter Type: _____		Model: Serial/Meter No: _____		District ID: _____	
1. Enter Reading	2. Initial Reading	3. Subtotal (subtract 2 from 1)	Multiplied by	Calculation	Total (Acre-Feet)
_____	_____	= _____	_____	X	= _____

Meter Type: _____		Model: Serial/Meter No: _____		District ID: _____	
1. Enter Reading	2. Initial Reading	3. Subtotal (subtract 2 from 1)	Multiplied by	Calculation	Total (Acre-Feet)
_____	_____	= _____	_____	X	= _____

Total All Rows (Acre-Feet) Next page

Signature Sabrina Deven Date 1-8-13

WELL REPORT 2012



2012 Annual Production Report Worksheet

Property ID 59
 Owner: Proventus II, LLC Property: Steak #1
 Agent: Sabrina Leven Acres: 1600.00
 Section: 82 Block: 44 Survey: H+Tc
 County Hartley Telephone: _____

Meter Type: <u>Flow meter</u>		Model: Serial/Meter No: <u>01126910</u>		Meter ID: _____	
1. Enter Reading	2. Initial Reading	3. Subtotal (subtract 2 from 1)	Multiplied by	Calculation	Total (Acre-Feet)
<u>642.49</u>	<u>0</u>	<u>642.49</u>	<u>X</u>	<u>1/1</u>	<u>642.49</u>

Meter Type: _____		Model: Serial/Meter No: _____		District ID: _____	
1. Enter Reading	2. Initial Reading	3. Subtotal (subtract 2 from 1)	Multiplied by	Calculation	Total (Acre-Feet)
_____	_____	_____	<u>X</u>	_____	_____

Meter Type: _____		Model: Serial/Meter No: _____		District ID: _____	
1. Enter Reading	2. Initial Reading	3. Subtotal (subtract 2 from 1)	Multiplied by	Calculation	Total (Acre-Feet)
_____	_____	_____	<u>X</u>	_____	_____

Meter Type: _____		Model: Serial/Meter No: _____		District ID: _____	
1. Enter Reading	2. Initial Reading	3. Subtotal (subtract 2 from 1)	Multiplied by	Calculation	Total (Acre-Feet)
_____	_____	_____	<u>X</u>	_____	_____

Meter Type: _____		Model: Serial/Meter No: _____		District ID: _____	
1. Enter Reading	2. Initial Reading	3. Subtotal (subtract 2 from 1)	Multiplied by	Calculation	Total (Acre-Feet)
_____	_____	_____	<u>X</u>	_____	_____

Meter Type: _____		Model: Serial/Meter No: _____		District ID: _____	
1. Enter Reading	2. Initial Reading	3. Subtotal (subtract 2 from 1)	Multiplied by	Calculation	Total (Acre-Feet)
_____	_____	_____	<u>X</u>	_____	_____

Total All Rows (Acre-Feet) Next page

Signature Sabrina Leven Date 1-8-13

WELL REPORT 2012



2012 Annual Production Report Worksheet

Property ID 59
 Owner: Proventus II, LLC Property: Steak #1
 Agent: Sabrina Jensen Acres: 1600.00
 Section: 87 Block: 44 Survey: H+TC
 County Hartley Telephone: _____

Meter Type: <u>Flow Meter</u>		Model: Serial/Meter No: <u>12112190</u>		Meter ID:	
1. Enter Reading	2. Initial Reading	3. Subtotal (subtract 2 from 1)	Multiplied by	Calculation	Total (Acre-Feet)
<u>131.75</u>	<u>0</u>	<u>131.75</u>	<u>1/1</u>	<u>131.75</u>	<u>131.75</u>

Meter Type: <u>Flow Meter</u>		Model: Serial/Meter No: <u>12112196</u>		District ID:	
1. Enter Reading	2. Initial Reading	3. Subtotal (subtract 2 from 1)	Multiplied by	Calculation	Total (Acre-Feet)
<u>45.47</u>	<u>0</u>	<u>45.47</u>	<u>1/1</u>	<u>45.47</u>	<u>45.47</u>

Meter Type:		Model: Serial/Meter No:		District ID:	
1. Enter Reading	2. Initial Reading	3. Subtotal (subtract 2 from 1)	Multiplied by	Calculation	Total (Acre-Feet)
_____	_____	_____	_____	_____	_____

Meter Type:		Model: Serial/Meter No:		District ID:	
1. Enter Reading	2. Initial Reading	3. Subtotal (subtract 2 from 1)	Multiplied by	Calculation	Total (Acre-Feet)
_____	_____	_____	_____	_____	_____

Meter Type:		Model: Serial/Meter No:		District ID:	
1. Enter Reading	2. Initial Reading	3. Subtotal (subtract 2 from 1)	Multiplied by	Calculation	Total (Acre-Feet)
_____	_____	_____	_____	_____	_____

Meter Type:		Model: Serial/Meter No:		District ID:	
1. Enter Reading	2. Initial Reading	3. Subtotal (subtract 2 from 1)	Multiplied by	Calculation	Total (Acre-Feet)
_____	_____	_____	_____	_____	_____

Total All Rows (Acre-Feet) 1553.69

Signature Sabrina Jensen Date 1-8-13

WELL REPORT 2012

Hartley Co Line ✓



2012 Annual Production Report

Completed Report and Associated Documentation Due March 1, 2013.

PropertyID 3612

FOR DISTRICT USE ONLY

DATE ENTERED: _____

ENTERED BY: _____

NORTH PLAINS GROUNDWATER
District of Tarrant County, Texas

PROPERTY: HARTLEY COUNTY LINE #2

OWNER : PROVENTUS II, LLC

1803 WOODFIELD DR STE B, SAVOY IL 61874 (217) 356-5518 E-mail

SABRINA LEVEN
RNA AG SERVICES LLC
PO BOX 2081
DUMAS TX 79029

Phone (806) 231-146 Fax

E-mail rna.agllc@gmail.com

Total Acres: 1280

Please check all information and make corrections on the front of this document.

Notice: The District no longer accepts faxed copies from the supplying energy companies. Legible copies must accompany this report to be considered complete! The gas and electric companies no longer furnish the District with copies of your bills!

Section	Block	Survey	County
215	44	H&TC	HARTLEY
206	44	H&TC	HARTLEY
173	44	H&TC	HARTLEY

2012 TOTAL ANNUAL GROUNDWATER PRODUCTION 1334.31 ACRE-FEET (TOTAL FROM WORKSHEET)

Attached all required forms and supporting documentation as applicable:

Worksheet (page 2 of Annual Production Report)

1st page of nozzle pkg. that states gpm if not on file with the District or if re-nozzled

Pivot Trac, GrowSmart, FieldNet, Net Irrigate or other irrigation system report for entire year

Monthly average head count for all 12 months for CAFOs and supporting documentation

12 months of gas or electric bills (Jan. 2012- Dec. 2012)

I hereby certify that each and all of the information contain in this report are true and correct to the best of my knowledge.

Signature Sabrina Leven Date 1-8-13
SABRINA LEVEN

This report must be signed before it can be accepted as a complete report. All unsigned reports will be returned to the Owner or Agent and deemed incomplete and therefore non-compliant with the District's Rules.

P.O. Box 795 | 603 East First | Dumas TX 79029-0795 | (806) 935-6401 | Fax (806) 935-6633 | <http://www.northplainsgcd.org>

PLEASE RETAIN A COPY FOR YOUR RECORDS

WELL REPORT 2012

North Plains Groundwater Conservation District 2012 Annual Production Report Worksheet

PropertyID: 3612

OWNER: PROVENTUS II, LLC

HARTLEY COUNTY LINE #2

AGENT: SABRINA LEVEN

ACRES 1280.00

SECTION 206, BLOCK 44, H&TC SURVEY, HARTLEY COUNTY

Type: CENTER PIVOT NOZZLE	PIVOT TRAC	Serial No: ER3	MeterID: 4806	
1 - Enter Reading	2 - Initial reading: 0	3 Subtotal(subtract 2 from 1)	Multiplied by the following	Total (Acre-feet)
<input type="text"/>	-	= <input type="text"/> X	_____ GPM (nozzle package) X 0.000184 =	<input type="text"/>
Type: CENTER PIVOT NOZZLE	PIVOT TRAC	Serial No: ER1	MeterID: 4807	
1 - Enter Reading	2 - Initial reading: 0	3 Subtotal(subtract 2 from 1)	Multiplied by the following	Total (Acre-feet)
<input type="text"/>	-	= <input type="text"/> X	_____ GPM (nozzle package) X 0.000184 =	<input type="text"/>
Type: CENTER PIVOT NOZZLE	PIVOT TRAC	Serial No: ER2	MeterID: 4808	
1 - Enter Reading	2 - Initial reading: 0	3 Subtotal(subtract 2 from 1)	Multiplied by the following	Total (Acre-feet)
<input type="text"/>	-	= <input type="text"/> X	_____ GPM (nozzle package) X 0.000184 =	<input type="text"/>
Type: CENTER PIVOT NOZZLE	PIVOT TRAC	Serial No: #2	MeterID: 4272	
1 - Enter Reading	2 - Initial reading: 0	3 Subtotal(subtract 2 from 1)	Multiplied by the following	Total (Acre-feet)
<input type="text"/>	-	= <input type="text"/> X	_____ GPM (nozzle package) X 0.000184 =	<input type="text"/>

Replaced Pivot trac with flowmeters

Signature

Sabrina Leven

Total All Rows (Acre-feet)

Next page

Date

1-8-13

WELL REPORT 2012



2012 Annual Production Report Worksheet

Property ID: 3612
 Owner: Proventus II, LLC Property: Hartley Co. Line #2
 Agent: Sabrina Lewis Acres: 1280.00
 Section: 173 Block: 44 Survey: H + Tc
 County: Hartley Telephone: _____

Meter Type: <u>Flow meter</u>		Model: Serial/Meter No: <u>01126909</u>		Meter ID:	
1. Enter Reading	2. Initial Reading	3. Subtotal (subtract 2 from 1)	Multiplied by	Calculation	Total (Acre-Feet)
<u>732.7</u>	<u>0</u>	<u>732.7</u>	<u>X</u>	<u>1/1</u>	<u>732.70</u>

Meter Type:		Model: Serial/Meter No:		District ID:	
1. Enter Reading	2. Initial Reading	3. Subtotal (subtract 2 from 1)	Multiplied by	Calculation	Total (Acre-Feet)
_____	_____	_____	<u>X</u>	_____	_____

Meter Type:		Model: Serial/Meter No:		District ID:	
1. Enter Reading	2. Initial Reading	3. Subtotal (subtract 2 from 1)	Multiplied by	Calculation	Total (Acre-Feet)
_____	_____	_____	<u>X</u>	_____	_____

Meter Type:		Model: Serial/Meter No:		District ID:	
1. Enter Reading	2. Initial Reading	3. Subtotal (subtract 2 from 1)	Multiplied by	Calculation	Total (Acre-Feet)
_____	_____	_____	<u>X</u>	_____	_____

Meter Type:		Model: Serial/Meter No:		District ID:	
1. Enter Reading	2. Initial Reading	3. Subtotal (subtract 2 from 1)	Multiplied by	Calculation	Total (Acre-Feet)
_____	_____	_____	<u>X</u>	_____	_____

Meter Type:		Model: Serial/Meter No:		District ID:	
1. Enter Reading	2. Initial Reading	3. Subtotal (subtract 2 from 1)	Multiplied by	Calculation	Total (Acre-Feet)
_____	_____	_____	<u>X</u>	_____	_____

Total All Rows (Acre-Feet) Next page

Signature Sabrina Lewis Date 1-8-13

WELL REPORT 2012



2012 Annual Production Report Worksheet

Property ID: 36012
 Owner: Arventus II, LLC Property: Hartley Co. Line # 2
 Agent: Sabrina Lewis Acres: 1280
 Section: 206 Block: 44 Survey: H + Tc
 County: Hartley Telephone: _____

Meter Type: <u>Flow meter</u>		Model: Serial/Meter No: <u>01121216</u>		Meter ID:	
1. Enter Reading	2. Initial Reading	3. Subtotal (subtract 2 from 1)	Multiplied by	Calculation	Total (Acre-Feet)
<u>213.22</u>	<u>0</u>	= <u>213.22</u>	<u>X</u>	<u>1/1</u>	= <u>213.22</u>

Meter Type: <u>Flow meter</u>		Model: Serial/Meter No: <u>09111731</u>		District ID:	
1. Enter Reading	2. Initial Reading	3. Subtotal (subtract 2 from 1)	Multiplied by	Calculation	Total (Acre-Feet)
<u>186.17</u>	<u>0</u>	= <u>186.17</u>	<u>X</u>	<u>1/1</u>	= <u>186.17</u>

Meter Type: <u>Flow meter</u>		Model: Serial/Meter No: <u>09111744</u>		District ID:	
1. Enter Reading	2. Initial Reading	3. Subtotal (subtract 2 from 1)	Multiplied by	Calculation	Total (Acre-Feet)
<u>53.75</u>	<u>0</u>	= <u>53.75</u>	<u>X</u>	<u>1/1</u>	= <u>53.75</u>

Meter Type: <u>Flow meter</u>		Model: Serial/Meter No: <u>09111745</u>		District ID:	
1. Enter Reading	2. Initial Reading	3. Subtotal (subtract 2 from 1)	Multiplied by	Calculation	Total (Acre-Feet)
<u>148.47</u>	<u>0</u>	= <u>148.47</u>	<u>X</u>	<u>1/1</u>	= <u>148.47</u>

Meter Type:		Model: Serial/Meter No:		District ID:	
1. Enter Reading	2. Initial Reading	3. Subtotal (subtract 2 from 1)	Multiplied by	Calculation	Total (Acre-Feet)
<u>—</u>	<u>—</u>	= <u>—</u>	<u>X</u>	<u>—</u>	= <u>—</u>

Meter Type:		Model: Serial/Meter No:		District ID:	
1. Enter Reading	2. Initial Reading	3. Subtotal (subtract 2 from 1)	Multiplied by	Calculation	Total (Acre-Feet)
<u>—</u>	<u>—</u>	= <u>—</u>	<u>X</u>	<u>—</u>	= <u>—</u>

Total All Rows (Acre-Feet) 1334.35

Signature Sabrina Lewis Date 1-8-13

WELL REPORT 2012

Hartley Co Line ✓



**NORTH PLAINS
GROUNDWATER**
District of North Dakota

2012 Annual Production Report

Completed Report and Associated
Documentation Due March 1, 2013.

PROPERTY: HARTLEY COUNTY LINE #1

OWNER : PROVENTUS II, LLC

1803 WOODFIELD DR STE B, SAVOY IL 61874 (217) 356-5518 E-mail

PropertyID 3611

FOR DISTRICT USE ONLY

DATE ENTERED: _____

ENTERED BY: _____

SABRINA LEVEN
RNA AG SERVICES LLC
PO BOX 2081
DUMAS TX 79029

Phone (806) 231-146 Fax

E-mail rna.agllc@gmail.com

Total Acres: 960

Please check all information and
make corrections on the front of
this document.

Notice: The District no longer
accepts faxed copies from the
supplying energy companies.
Legible copies must accompany this
report to be considered complete!
The gas and electric companies no
longer furnish the District with
copies of your bills!

Section	Block	Survey	County
214	44	H&TC	HARTLEY
215	44	H&TC	HARTLEY

2012 TOTAL ANNUAL GROUNDWATER PRODUCTION 967.12 ACRE-FEET (TOTAL FROM WORKSHEET)

Attached all required forms and supporting documentation as applicable:

Worksheet (page 2 of Annual Production Report)

1st page of nozzle pkg. that states gpm if not on file with the District or if re-nozzled

Pivot Trac, GrowSmart, FieldNet, Net Irrigate or other irrigation system report for entire year

Monthly average head count for all 12 months for CAFOs and supporting documentation

12 months of gas or electric bills (Jan. 2012- Dec. 2012)

I hereby certify that each and all of the information contain in this report are true and correct to the best of my knowledge.

Signature Sabrina Leven Date 1-8-13

SABRINA LEVEN

This report must be signed before it can be accepted as a complete report. All unsigned reports will be returned to the Owner or Agent and deemed incomplete and therefore non-compliant with the District's Rules.

P.O. Box 795 | 603 East First | Dumas, TX 79029-0795 | (806) 935-6401 | Fax (806) 935-6633 | <http://www.northplainsgcd.org>

PLEASE RETAIN A COPY FOR YOUR RECORDS

WELL REPORT 2012

North Plains Groundwater Conservation District 2012 Annual Production Report Worksheet

PropertyID: 3611

OWNER: PROVENTUS II, LLC

HARTLEY COUNTY LINE #1

AGENT: SABRINA LEVEN

ACRES 960.00

SECTION 214, BLOCK 44, H&TC SURVEY, HARTLEY COUNTY

Type: CENTER PIVOT NOZZLE

PIVOT TRAC

Serial No: B1

MeterID: 4810

1 - Enter Reading 2 - Initial reading: 3 Subtotal(subtract 2 from 1) Multiplied by the following Total (Acre-feet)
 - 0 = X _____ GPM (nozzle package) X 0.000184 =

SECTION 215, BLOCK 44, H&TC SURVEY, HARTLEY COUNTY

Type: CENTER PIVOT NOZZLE

PIVOT TRAC

Serial No: B2

MeterID: 4809

1 - Enter Reading 2 - Initial reading: 3 Subtotal(subtract 2 from 1) Multiplied by the following Total (Acre-feet)
 - 0 = X _____ GPM (nozzle package) X 0.000184 =

Replaced Pivot Trac with flow meters

Signature

Sabrina Leven

Date

1-8-13

Total All Rows (Acre-feet)

Next Page

WELL REPORT 2012



2012 Annual Production Report Worksheet

Property ID: 3611
 Owner: Proventus II, LLC Property: Hartley Co. Line #1
 Agent: Sabrina Lewen Acres: 960.00
 Section: 214 Block: 44 Survey: H + Tc
 County: Hartley Telephone: _____

Meter Type: <u>Flow meter</u>		Model: Serial/Meter No: <u>01126906</u>		Meter ID:	
1. Enter Reading	2. Initial Reading	3. Subtotal (subtract 2 from 1)	Multiplied by	Calculation	Total (Acre-Feet)
<u>398.91</u>	<u>0</u>	<u>398.91</u>	<u>X</u>	<u>1/1</u>	<u>398.91</u>

Meter Type:		Model: Serial/Meter No:		District ID:	
1. Enter Reading	2. Initial Reading	3. Subtotal (subtract 2 from 1)	Multiplied by	Calculation	Total (Acre-Feet)
_____	_____	_____	<u>X</u>	_____	_____

Meter Type:		Model: Serial/Meter No:		District ID:	
1. Enter Reading	2. Initial Reading	3. Subtotal (subtract 2 from 1)	Multiplied by	Calculation	Total (Acre-Feet)
_____	_____	_____	<u>X</u>	_____	_____

Meter Type:		Model: Serial/Meter No:		District ID:	
1. Enter Reading	2. Initial Reading	3. Subtotal (subtract 2 from 1)	Multiplied by	Calculation	Total (Acre-Feet)
_____	_____	_____	<u>X</u>	_____	_____

Meter Type:		Model: Serial/Meter No:		District ID:	
1. Enter Reading	2. Initial Reading	3. Subtotal (subtract 2 from 1)	Multiplied by	Calculation	Total (Acre-Feet)
_____	_____	_____	<u>X</u>	_____	_____

Meter Type:		Model: Serial/Meter No:		District ID:	
1. Enter Reading	2. Initial Reading	3. Subtotal (subtract 2 from 1)	Multiplied by	Calculation	Total (Acre-Feet)
_____	_____	_____	<u>X</u>	_____	_____

Total All Rows (Acre-Feet) Next page

Signature Sabrina Lewen Date 1-8-13

WELL REPORT 2012



2012 Annual Production Report Worksheet

Property ID 3611
 Owner: Proventus II, LLC Property: Hartley Co. Lease #1
 Agent: Sabrina Leven Acres: 960
 Section: 215 Block: 44 Survey: H+TC
 County Hartley Telephone: _____

Meter Type: <u>Flow meter</u>		Model: Serial/Meter No: <u>01126907</u>		Meter ID:	
1. Enter Reading	2. Initial Reading	3. Subtotal (subtract 2 from 1)	Multiplied by	Calculation	Total (Acre-Feet)
<u>568.21</u>	<u>0</u>	<u>568.21</u>	<u>X</u>	<u>1/1</u>	<u>568.21</u>

Meter Type:		Model: Serial/Meter No:		District ID:	
1. Enter Reading	2. Initial Reading	3. Subtotal (subtract 2 from 1)	Multiplied by	Calculation	Total (Acre-Feet)
_____	_____	_____	<u>X</u>	_____	_____

Meter Type:		Model: Serial/Meter No:		District ID:	
1. Enter Reading	2. Initial Reading	3. Subtotal (subtract 2 from 1)	Multiplied by	Calculation	Total (Acre-Feet)
_____	_____	_____	<u>X</u>	_____	_____

Meter Type:		Model: Serial/Meter No:		District ID:	
1. Enter Reading	2. Initial Reading	3. Subtotal (subtract 2 from 1)	Multiplied by	Calculation	Total (Acre-Feet)
_____	_____	_____	<u>X</u>	_____	_____

Meter Type:		Model: Serial/Meter No:		District ID:	
1. Enter Reading	2. Initial Reading	3. Subtotal (subtract 2 from 1)	Multiplied by	Calculation	Total (Acre-Feet)
_____	_____	_____	<u>X</u>	_____	_____

Meter Type:		Model: Serial/Meter No:		District ID:	
1. Enter Reading	2. Initial Reading	3. Subtotal (subtract 2 from 1)	Multiplied by	Calculation	Total (Acre-Feet)
_____	_____	_____	<u>X</u>	_____	_____

Total All Rows (Acre-Feet) 967.12

Signature Sabrina Leven Date 1-8-13

WELL REPORT 2013



2013 Annual Production Report

Completed Report and Associated
Documentation Due March 1, 2014

Property ID: 3,611

For District Use Only

Date Entered: _____

Entered By: _____

Property Name: **HARTLEY COUNTY LINE #1**

SABRINA LEVEN
PO BOX 2081
DUMAS, TX 79029

Phone: (806) 934-4708

Fax: (806) 934-4708

Email: rna.agllc@gmail.com

Total Acres: 960.00

Please check all information and
make corrections on the front of
this document.

Notice: The District no longer
accepts faxed copies from the
supplying energy companies.
Legible copies must accompany
this report to be considered
complete! The gas and electric
companies no longer furnish the
District with copies of your bills!

Section	Block	Survey	County
214	44	H&TC	HARTLEY
215	44	H&TC	HARTLEY

2013 TOTAL ANNUAL GROUNDWATER PRODUCTION 110103 ACRE-FEET (TOTAL FROM WORKSHEET(S))

Attach all required forms and supporting documentation as applicable:

Worksheet (pages attached to Annual Production Report)

1st page of nozzle pkg. that states GPM if not on file with the District or if re-nozzled

PivoTrac, GrowSmart, FieldNet, WagNet, or other irrigation system report for entire year

Monthly average head count for all 12 months for CAFOs and supporting documentation

12 months of gas or electric bills (Jan. 2013 - Dec. 2013)

I hereby certify that all of the information contained in this report is true and correct to the best of my knowledge.

Signature: Sabrina Leven

SABRINA LEVEN

Date: 12-31-13

This report must be signed before it can be accepted as a completed report. All unsigned reports will be returned to the Owner or Agent and deemed incomplete and therefore non-compliant with completed report District Rules.

P.O. Box 795 | 603 East First | Dumas, TX 79029-0795 | (806) 935-6401 | Fax (806) 935-6633 | <http://www.northplainsgcd.org>

PLEASE RETAIN A COPY FOR YOUR RECORDS

WELL REPORT 2013

North Plains Groundwater Conservation District 2013 Annual Production Report Worksheet

Property ID: 3611

PROPERTY NAME: HARTLEY COUNTY LINE #1

PROPERTY ACRES: 960.00

SECTION: 214, BLOCK: 44, SURVEY: H&TC, COUNTY: HARTLEY

Type: Center Pivot Nozzle

Model: PIVOT TRAC

Serial #: B1

MeterID: 4810

1 - Enter Reading

2 - Initial Reading

3 - Subtotal(subtract 2 from 1)

Multiplied by the following

Total (Acre-feet)

0.00

=

X

GPM (Nozzle Package) X .000184

=

Type: Flow Meter

Model:

Serial #:

MeterID: 10327

1 - Enter Reading

2 - Initial Reading

3 - Subtotal(subtract 2 from 1)

Multiplied by the following

Total (Acre-feet)

850.89

398.91

= 451.98

X

325851 divided by 325851

= 451.98

SECTION: 215, BLOCK: 44, SURVEY: H&TC, COUNTY: HARTLEY

Type: Flow Meter

Model:

Serial #:

MeterID: 10328

1 - Enter Reading

2 - Initial Reading

3 - Subtotal(subtract 2 from 1)

Multiplied by the following

Total (Acre-feet)

1217.26

568.21

= 649.05

X

325851 divided by 325851

= 649.05

Type: Center Pivot Nozzle

Model: PIVOT TRAC

Serial #: B2

MeterID: 4809

1 - Enter Reading

2 - Initial Reading

3 - Subtotal(subtract 2 from 1)

Multiplied by the following

Total (Acre-feet)

0.00

=

X

GPM (Nozzle Package) X .000184

=

4 meters are @ pivots

Signature: Sabrina [Signature]

Total All Rows (Acre-Feet):

Date: 12-31-13

WELL REPORT 2013



2013 Annual Production Report

Completed Report and Associated Documentation Due March 1, 2014

Property ID: 3,612

For District Use Only	
Date Entered:	_____
Entered By:	_____

Property Name: HARTLEY COUNTY LINE #2

SABRINA LEVEN
PO BOX 2081
DUMAS, TX79029

Phone: (806) 934-4708

Fax: (806) 934-4708

Email: rna.agllc@gmail.com

Total Acres: 1,280.00

Please check all information and make corrections on the front of this document.

Notice: The District no longer accepts faxed copies from the supplying energy companies. Legible copies must accompany this report to be considered complete! The gas and electric companies no longer furnish the District with copies of your bills!

Section	Block	Survey	County
173	44	H&TC	HARTLEY
206	44	H&TC	HARTLEY
215	44	H&TC	HARTLEY

2013 TOTAL ANNUAL GROUNDWATER PRODUCTION 1,014.74 ACRE-FEET (TOTAL FROM WORKSHEET(S))

Attach all required forms and supporting documentation as applicable:

Worksheet (pages attached to Annual Production Report)

1st page of nozzle pkg. that states GPM if not on file with the District or if re-nozzled

PivoTrac, GrowSmart, FieldNet, WagNet, or other irrigation system report for entire year

Monthly average head count for all 12 months for CAFOs and supporting documentation

12 months of gas or electric bills (Jan. 2013 - Dec. 2013)

I hereby certify that all of the information contained in this report is true and correct to the best of my knowledge.

Signature: Sabrina Leven

Date: 12-31-13

SABRINA LEVEN

This report must be signed before it can be accepted as a completed report. All unsigned reports will be returned to the Owner or Agent and deemed incomplete and therefore non-compliant with completed report District Rules.

P.O. Box 795 | 603 East First | Dumas, TX 79029-0795 | (806) 935-6401 | Fax (806) 935-6633 | <http://www.northplainsgcd.org>

PLEASE RETAIN A COPY FOR YOUR RECORDS

WELL REPORT 2013

North Plains Groundwater Conservation District 2013 Annual Production Report Worksheet

Property ID: 3612

PROPERTY NAME: HARTLEY COUNTY LINE #2

PROPERTY ACRES: 1,280.00

SECTION: 173, BLOCK: 44, SURVEY: H&TC, COUNTY: HARTLEY

Type: Flow Meter Model: SEAMETRICS
 1 - Enter Reading 2 - Initial Reading 3 - Subtotal(subtract 2 from 1)
 1575.52 - 732.70 = 842.82 X

Serial #: 01126909
 Multiplied by the following
 325851 divided by 325851

MeterID: 10329
 Total (Acre-feet)
 = 842.82

SECTION: 206, BLOCK: 44, SURVEY: H&TC, COUNTY: HARTLEY

Type: Flow Meter Model: SEAMETRICS
 1 - Enter Reading 2 - Initial Reading 3 - Subtotal(subtract 2 from 1)
 376.11 - 213.22 = 162.89 X

Serial #: ¹²¹¹²¹¹⁶ 01124216
 Multiplied by the following
 325851 divided by 325851

MeterID: 10330
 Total (Acre-feet)
 = 162.89

Type: Flow Meter Model: SEAMETRICS
 1 - Enter Reading 2 - Initial Reading 3 - Subtotal(subtract 2 from 1)
 392.55 - 186.17 = 206.38 X

Serial #: 09111731
 Multiplied by the following
 325851 divided by 325851

MeterID: 10331
 Total (Acre-feet)
 = 206.38

Type: Flow Meter Model: *Seametrics*
 1 - Enter Reading 2 - Initial Reading 3 - Subtotal(subtract 2 from 1)
 258.18 - 53.75 = 204.43 X

Serial #: 09111744
 Multiplied by the following
 325851 divided by 325851

MeterID: 10332
 Total (Acre-feet)
 = 204.43

Type: Flow Meter Model: SEAMETRICS
 1 - Enter Reading 2 - Initial Reading 3 - Subtotal(subtract 2 from 1)
 346.69 - 148.47 = 198.22 X

Serial #: 09111745
 Multiplied by the following
 325851 divided by 325851

MeterID: 10334
 Total (Acre-feet)
 = 198.22

Type: Center Pivot Nozzle Model: PIVOT TRAC
 1 - Enter Reading 2 - Initial Reading 3 - Subtotal(subtract 2 from 1)
 _____ - 0.00 = _____ X

Serial #: #2
 Multiplied by the following
 _____ GPM (Nozzle Package) X .000184

MeterID: 4272
 Total (Acre-feet)
 = _____

Type: Center Pivot Nozzle Model: PIVOT TRAC
 1 - Enter Reading 2 - Initial Reading 3 - Subtotal(subtract 2 from 1)
 _____ - 0.00 = _____ X

Serial #: ER3
 Multiplied by the following
 _____ GPM (Nozzle Package) X .000184

MeterID: 4806
 Total (Acre-feet)
 = _____

Type: Center Pivot Nozzle Model: PIVOT TRAC
 1 - Enter Reading 2 - Initial Reading 3 - Subtotal(subtract 2 from 1)
 _____ - 0.00 = _____ X

Serial #: ER1
 Multiplied by the following
 _____ GPM (Nozzle Package) X .000184

MeterID: 4807
 Total (Acre-feet)
 = _____

Type: Center Pivot Nozzle Model: PIVOT TRAC
 1 - Enter Reading 2 - Initial Reading 3 - Subtotal(subtract 2 from 1)
 _____ - 0.00 = _____ X

Serial #: ER2
 Multiplied by the following
 _____ GPM (Nozzle Package) X .000184

MeterID: 4808
 Total (Acre-feet)
 = _____

meters are at pivots

Signature: Sabina Arden

Total All Rows (Acre-Feet):

1614.74

Date: 12-31-13

WELL REPORT 2013



2013 Annual Production Report

Completed Report and Associated
Documentation Due March 1, 2014

Property ID: 4,487

For District Use Only

Date Entered: _____

Entered By: _____

Property Name: STECK #1

SABRINA LEVEN
PO BOX 2081
DUMAS, TX 79029

Phone: (806) 934-4708

Fax: (806) 934-4708

Email: rna.agllc@gmail.com

Total Acres: 1,600.00

Please check all information and
make corrections on the front of
this document.

Notice: The District no longer
accepts faxed copies from the
supplying energy companies.
Legible copies must accompany
this report to be considered
complete! The gas and electric
companies no longer furnish the
District with copies of your bills!

Section	Block	Survey	County
45	44	H&TC	HARTLEY
82	44	H&TC	HARTLEY
87	44	H&TC	HARTLEY

2013 TOTAL ANNUAL GROUNDWATER PRODUCTION 1844.51 ACRE-FEET (TOTAL FROM WORKSHEET(S))

Attach all required forms and supporting documentation as applicable:

Worksheet (pages attached to Annual Production Report)

1st page of nozzle pkg. that states GPM if not on file with the District or if re-nozzled

PivoTrac, GrowSmart, FieldNet, WagNet, or other irrigation system report for entire year

Monthly average head count for all 12 months for CAFOs and supporting documentation

12 months of gas or electric bills (Jan. 2013 - Dec. 2013)

I hereby certify that all of the information contained in this report is true and correct to the best of my knowledge.

Signature: Sabrina Leven

SABRINA LEVEN

Date: 12-31-13

This report must be signed before it can be accepted as a completed report. All unsigned reports will be returned to the Owner or Agent and deemed incomplete and therefore non-compliant with completed report District Rules.

P.O. Box 795 | 603 East First | Dumas, TX 79029-0795 | (806) 935-6401 | Fax (806) 935-6633 | <http://www.northplainsgcd.org>

PLEASE RETAIN A COPY FOR YOUR RECORDS

WELL REPORT 2013

North Plains Groundwater Conservation District 2013 Annual Production Report Worksheet

Property ID: 4487

PROPERTY NAME: STECK #1

PROPERTY ACRES: 1,600.00

SECTION: 45, BLOCK: 44, SURVEY: H&TC, COUNTY: HARTLEY

Type: Flow Meter

Model: SEAMETRICS

Serial #: 01126908

MeterID: 10109

1 - Enter Reading 2 - Initial Reading 3 - Subtotal(subtract 2 from 1)

733.94 - 733.94 = 0 X

Multiplied by the following
325851 divided by 325851

Total (Acre-feet)
= 0

SECTION: 82, BLOCK: 44, SURVEY: H&TC, COUNTY: HARTLEY

Type: Flow Meter

Model: SEAMETRICS

Serial #: 01126910

MeterID: 10110

1 - Enter Reading 2 - Initial Reading 3 - Subtotal(subtract 2 from 1)

1440.88 - 642.49 = 798.39 X

Multiplied by the following
325851 divided by 325851

Total (Acre-feet)
= 798.39

SECTION: 87, BLOCK: 44, SURVEY: H&TC, COUNTY: HARTLEY

Type: Flow Meter

Model: SEAMETRICS

Serial #: 12112190

MeterID: 10111

1 - Enter Reading 2 - Initial Reading 3 - Subtotal(subtract 2 from 1)

302.36 - 131.75 = 170.61 X

Multiplied by the following
325851 divided by 325851

Total (Acre-feet)
= 170.61

Type: Flow Meter

Model: SEAMETRICS

Serial #: 12112196

MeterID: 10112

1 - Enter Reading 2 - Initial Reading 3 - Subtotal(subtract 2 from 1)

215.26 - 45.47 = 169.79 X

Multiplied by the following
325851 divided by 325851

Total (Acre-feet)
= 169.79

Had to use Pivot Trac instead of meter # 01126908.

mwy Pivot Trac

50.4 - 0 = 50.4 * 2000 gpm * .000184 = 18.55

2016 - 50.4 = 2027.2 * 1900 gpm * .000184 = 687.17

Signature: Sabrina Lewis

Total All Rows (Acre-Feet):

1844.51

Date: 12-31-13

WELL REPORT 2013

4481

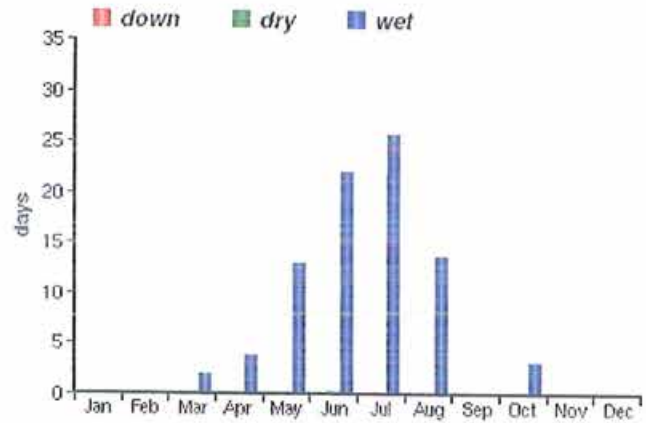


Legal:
Report: 01 Jan 13 - 16 Dec 13
** WD total # of hours run wet = 2016.0 *

status	description	days
w	pivot on / water on	38.2
W	pivot reverse / water on	45.2
WL	pivot reverse / water low psi	0.1
wl	pivot on / water low psi	0.0
!!	pivot off/ water on	0.5
d	pivot on / water off	0.1
D	pivot reverse / water off	0.3
s	pivot off / water off	266.3

2000 gpm on 500 acre at 90 % eff = 15.94 acre in.
0 bpa yield/(15.94 acre in applied +)
0.00" rainfall = 0.0 bu/ac in
{total est irr. acre ft = 738.0' YTD}

Brent Clark MW4



WELL REPORT 2013



V-Chart

Valley Dealer

Gergen Irrigation
12332 HWY 87 N
PO Box 459
Dalhart, TX 79022-8201
UNITED STATES

Customer

FARMLAND MANAGEMENT SERVICES
1803 WOODFIELD DR
STE B
SAVOY, IL 61874
UNITED STATES

Dealer No.

00000196

Field Name

Sec 45

Parent Order No. 10986577
Sprinkler Order No. 10986578
Plant Valley Systems/Parts

Dealer PO
Order Date 03/24/2013
Load Date 04/11/2013
Method Of Shipment W/SYS (10986577)

17 Span Valley Standard Pivot 8000
Machine Flow 1900 GPM
Pivot Pressure 36 PSI

WELL PERMITS - WELL 1-1

Dist. 2--Form No. 659 RLW

Original—District Office Copy

District File No. _____

NORTH PLAINS WATER CONSERVATION DISTRICT No. 2 REGISTRATION AND LOG OF WELL

INSTRUCTIONS: Fill out in quadruplicate. Submit all copies to County Committeeman for registration. (Please type or print.)

FOR USE OF COMMITTEEMEN	
Field Well No.	HA-1914
Date Received	8/16/00
Size of Well	C Maximum Yield 800 GPM

1. Well Owner WAYNE AND BRENT CLARK Address P.O. BOX 812 DUMAS, TX 79029

2. Well located _____ miles N, 3 miles S, 10 1/2 miles E, _____ miles W of the town of HARTLEY

3. County HARTLEY League PIAT 21

4. NW^{1/4} NE^{1/4} SW^{1/4} SE^{1/4} Section 214 Block 44 Survey H&TC
(CIRCLE ONE) 876

5. ACTUAL LOCATION OF THIS WELL IS { _____ measured yards from N or X section line.
_____ measured yards from X or W section line.

DRILLER'S LOG OF WELL

Method of Drilling: ROTARY

FROM (FEET)	TO (FEET)	DESCRIPTION OF FORMATION MATERIAL	FROM (FEET)	TO (FEET)	DESCRIPTION OF FORMATION MATERIAL
0	40	SURFACE & CALICHE	490	560	MED. CLEAN SAND W/FIRM & LOOSE STRKS.
40	55	CALICHE & MINOR CALICHE & MINERAL	560	625	MED. TO COARSE SAND & GRAVEL W/LOOSE
		ROCK			& FIRM STRKS., & SMALL STRKS. RED
55	410	CLAY, SANDY CLAY, CALICHE, SAND &			CLAY.
		MINOR SAND STONE STRKS.	625	635	CONGLOMERATE & ROCK!
410	450	FINE BROWN SAND W/STRKS., SOFT	635	655	RED, YELLOW & BLUE CLAY.
		SANDY CLAY.			
450	470	BROWN CLAY & SHALE			
470	490	FINE, FIRM SAND W/LOOSE STRKS. &			
		STRKS. OF BROWN & BLUE CLAY.			

I hereby certify that this well was drilled by me (or under my supervision), and that each and all of the statements herein are true to the best of my knowledge and belief.

Driller W.D. JONES DRILLING CO., INC. Address P.O. BOX 817 DUMAS, TX 79029 Date Drilled 6-15-2000

DESCRIPTION OF WELL

- Casing: new, used, or shop made. Diameter 16 in. Total length 629.60 ft.
- Casing perforations: from 416 ft to 619 ft. Size 080 Number per foot 96
- Pump Column: Size 8 in. Total length 580 ft. Suction pipe: Size 8 in. Length 3 ft.
- Pump bowls: Size 12 Number of stages 8 Pump discharge pipe: Size 8 in.
- Depth to water level 405 ft. Pump discharge 800 GPM. Pumping level: 465 ft.
- Power Unit: Electrical, Natural Gas, Butane, Other _____ Horsepower 180

Signature Deanna Thompson AGENT P.O. BOX 817 DUMAS, TX 79029
OWNER OR AGENT TITLE ADDRESS

Final Completion of Well — Date 6-26-2000

Red 10/16/00

WELL PERMITS - WELL 1-2

Dist. 2-Form No. 659 RLW

Original—District Office Copy

District File No. _____

NORTH PLAINS WATER CONSERVATION DISTRICT No. 2 REGISTRATION AND LOG OF WELL

INSTRUCTIONS: Fill out in quadruplicate. Submit all copies to County Committeeman for registration. (Please type or print.)

FOR USE OF COMMITTEEMEN	
Field Well No.	HA-1446
Date Received	7/5/95
Size of Well	8 in. Yield 120 GPM

- Well Owner WAYNE & BRENT CLARK Address P.O. BOX 812 DUMAS, TX 79029
- Well located ~~N~~ 1 1/2 miles S, ~~E~~ 14 1/2 miles W of the town of DUMAS
- County HARTLEY League _____
- ~~NW~~ ~~NE~~ ~~SW~~ ~~SE~~ Section 215 Block 44 Survey H&TC
(CIRCLE ONE)
- ACTUAL LOCATION OF THIS WELL IS { 880 measured yards from N or S section line.
863 measured yards from E or W section line.

DRILLER'S LOG OF WELL

Method of Drilling: ROTARY

FROM (FEET)	TO (FEET)	DESCRIPTION OF FORMATION MATERIAL	FROM (FEET)	TO (FEET)	DESCRIPTION OF FORMATION MATERIAL
0	360	SURFACE			
360	374	CLAY			
374	400	FINE SAND AND CLAY			
400	434	FINE SAND WITH CLAY STREAKS			
434	492	FINE SAND FAIRLY CLEAN			
492	540	FINE SAND WITH CLAY STREAKS			
540	560	FINE SAND FAIRLY CLEAN			
560	630	MEDIUM SAND WITH CLAY STREAKS			
630	642	RED BED			

I hereby certify that this well was drilled by me (or under my supervision), and that each and all of the statements herein are true to the best of my knowledge and belief.

Driller W.D. JONES DRILLING CO. INC. Address P.O. BOX 817 DUMAS Date Drilled 8-10 1994

DESCRIPTION OF WELL

- Casing: new, used, or shop made. Diameter 16 in. Total length 636.50 ft.
- Casing perforations: from 446.50 ft to 626.50 ft. Size .100. Number per foot 96.
- Pump Column: Size 8 in. Total length 540 ft. Suction pipe: Size 8 in. Length 3 ft.
- Pump bowls: Size 12. Number of stages 7. Pump discharge pipe: Size 8 in.
- Depth to water level 380 ft. Pump discharge DID NOT TEST PUMP WELL GPM. Pumping level: _____ ft.
- Power Unit: Electrical, Natural Gas, Butane, Other _____ Horsepower 160.

Signature _____
OWNER OR AGENT TITLE ADDRESS

Final Completion of Well — Date 8-26, 1994.

WELL PERMITS - WELL 1-3

Original—District Office Copy District File No. 3236

FOR USE OF COMMITTEEMEN

Field Well No. M-798
 Date Received _____
 Size of Well 8 in. Maximum Yield 1200 GPM

NORTH PLAINS WATER CONSERVATION DISTRICT No. 2 REGISTRATION AND LOG OF WELL

INSTRUCTIONS: Fill out in quadruplicate. Submit all copies to County Committeeman for registration. (Please type or print.)

1. Well Owner L. D. Pickering Address Rt. 4 Herford, Texas

2. Well located _____ miles N, 1/2 miles S, _____ miles E, 10 miles W of the town of Dumas

3. County Moore League _____

4. NW¼ NE¼ SW¼ **(SE¼)** Section 215 Block 44 Survey H + J C
(CIRCLE ONE)

5. ACTUAL LOCATION OF THIS WELL IS { 865 measured yards from W or S section line.
25 measured yards from E or W section line.

DRILLER'S LOG OF WELL

Method of Drilling: Rotary

FROM (FEET)	TO (FEET)	DESCRIPTION OF FORMATION MATERIAL	FROM (FEET)	TO (FEET)	DESCRIPTION OF FORMATION MATERIAL
0	330	surface			
330	355	yellow clay, some medium sand, mostly clay			
355	387	fine sand, thin streaks yellow clay			
387	437	medium sand, thin streaks yellow clay			
437	451	coarse sand and small gravel, some white clay			
451	459	yellow clay, no sand			
459	500	fine sand, streaks yellow clay			
500	572	coarse sand, small gravel, trace clay			
572	605	coarse sand and gravel, lots red clay			
605	632	course sand and gravel, clean			
632	644	red clay			
644		hard rock			

I hereby certify that this well was drilled by me (or under my supervision), and that each and all of the statements herein are true to the best of my knowledge and belief.

Driller W. D. Jones Drilling Co., Inc. Address Box 817 - Dumas, Texas Date Drilled 10-13-64 1964

DESCRIPTION OF WELL

6. Casing: new, used, or shop made. Diameter 16 in. Total length 646.50 ft.

7. Casing perforations: from 360 ft to 632 ft. Size 5/32 Number per foot 16

8. Pump Column: Size 8 in. Total length 420 ft. Suction pipe: Size 8 in. Length 3 ft.

9. Pump bowls: Size 12 Number of stages 8 Pump discharge pipe: Size 8 in.

10. Depth to water level 314 ft. Pump discharge 1200 GPM. Pumping level: 355 ft.

11. Power Unit: Electrical, Natural Gas, Butane, Other _____ Horsepower 130

Signature _____
OWNER OR AGENT TITLE ADDRESS

Final Completion of Well — Date _____, 19____

CK 1576

10-26-64

WELL PERMITS - WELL 1-4

Dist. 2-Form No. 859 RLV

Original—District Office Copy

District File No. _____

NORTH PLAINS WATER CONSERVATION DISTRICT No. 2 REGISTRATION AND LOG OF WELL

INSTRUCTIONS: Fill out in quadruplicate. Submit all copies to County Committeeman for registration. (Please type or print.)

FOR USE OF COMMITTEEMEN	
Field Well No.	HA-1802
Date Received	_____
Size of Well	C Maximum Yield 800 GPM

- Well Owner WAYNE & BRENT CIARK FARMS Address P.O. BOX 812 DUMAS, TX 79029
- Well located _____ miles N, 2 miles S, 12 miles E, _____ miles W of the town of HARTLEY
- County HARTLEY League _____
- ~~NW~~^{XXXXXX}~~NE~~^{XXXX} SW 1/4 ~~SE~~^{XXXX} Section 214 Block 44 Survey H&TC
(CIRCLE ONE)
- ACTUAL LOCATION OF THIS WELL IS { 35 measured yards from N or S section line.
633 measured yards from E or W section line.

DRILLER'S LOG OF WELL

Method of Drilling: ROTARY

FROM (FEET)	TO (FEET)	DESCRIPTION OF FORMATION MATERIAL	FROM (FEET)	TO (FEET)	DESCRIPTION OF FORMATION MATERIAL
0	35	SURFACE			WITH STREAKS YELLOW SHALE
35	215	LOOSE SAND & GRAVEL WITH STREAKS	565	610	MEDIUM SAND AND GRAVEL WITH TIGHT
		SANDY CLAY & CALICHE			STREAKS, SHALE AND CLAY
215	220	MINERAL ROCK	610	640	MEDIUM TO COARSE SAND AND SMALL
220	381	FINE TO MEDIUM SAND AND GRAVEL			GRAVEL LOOSE AND CLEAN
		WITH STREAKS SANDY CLAY	640	660	CONGLOMERATE, GRAVEL CLAY AND
381	529	FINE SILTY SAND WITH STREAKS			SHALE(TIGHT) WITH RED CLAY AND
		BROWN AND GRAY CLAY AND SHALE,			ROCK STREAKS
		STREAKS GRAVEL	660	680	BROWN & RED CLAY & SHALE WITH ROCK
529	565	MEDIUM TO COARSE SAND AND GRAVEL			STREAKS

I hereby certify that this well was drilled by me (or under my supervision), and that each and all of the statements herein are true to the best of my knowledge and belief.

Driller W.D. JONES DRILLING CO., INC. Address P.O. BOX 817 Date Drilled 2-13 1999

DESCRIPTION OF WELL

- Casing: new, used, or shop made. Diameter 16 in. Total length 651.20 ft.
- Casing perforations: from 421 ft to 641 ft. Size .080 Number per foot 96
- Pump Column: Size 8 in. Total length 600 ft. Suction pipe: Size 8 in. Length 3 ft.
- Pump bowls: Size 12 Number of stages 8 Pump discharge pipe: Size 8 in.
- Depth to water level 400 ft. Pump discharge 800 GPM. Pumping level: 505 ft.
- Power Unit: Electrical, Natural Gas, Butane, Other _____ Horsepower 176

Signature Deanna Champagne AGENT P.O. BOX 817 DUMAS, TX 79029
OWNER OR AGENT TITLE ADDRESS

Final Completion of Well — Date 2-17, 1999.

*Refunded
W.D. Jones*

WELL PERMITS - WELL 1-5

Dist. 2—Form No. 659 RLW

Original—District Office Copy

District File No. 3182

NORTH PLAINS WATER CONSERVATION DISTRICT No. 2 REGISTRATION AND LOG OF WELL

INSTRUCTIONS: Fill out in quadruplicate. Submit all copies to County Committeeman for registration. (Please type or print.)

FOR USE OF COMMITTEEMEN	
Field Well No.	<u>HA-366</u>
Date Received	_____
Size of Well	<u>8</u> in. Maximum Yield <u>1000</u> GPM

- Well Owner Robert Wyman Address 125 Plum Blum Drive
- Well located _____ miles N, 4 miles S, 12 miles E, _____ miles W of the town of Hartley
- County Hartley League _____
- NW $\frac{1}{4}$ NE $\frac{1}{4}$ SW $\frac{1}{4}$ SE $\frac{1}{4}$ Section 206 Block 44 Survey 1/4 TC
(CIRCLE ONE)
- ACTUAL LOCATION OF THIS WELL IS {
 - # 25 measured yards from N ~~300~~ section line.
 - 30 measured yards from ~~300~~ W section line.

DRILLER'S LOG OF WELL

Method of Drilling: Rotary

FROM (FEET)	TO (FEET)	DESCRIPTION OF FORMATION MATERIAL	FROM (FEET)	TO (FEET)	DESCRIPTION OF FORMATION MATERIAL
0	8	Top Soil	446	506	Coarse Sand & Gravel
8	40	Caliche	506	630	Coarse Sand
40	55	Clay	630	635	Cemented Sand & Gravel
55	58	Caprock			
58	110	Clay			
110	160	Fine Sand			
160	220	Clay			
220	307	Fine Sand			
307	386	Coarse Sand			
386	446	Medium Sand			

I hereby certify that this well was drilled by me (or under my supervision), and that each and all of the statements herein are true to the best of my knowledge and belief.

Driller C. P. Metcalf Address Dalhart, Texas Date Drilled August 2 1956

DESCRIPTION OF WELL

- Casing: new, ~~used, or shop made~~ Diameter 16 in. Total length 635 ft.
- Casing perforations: from 330 ft to 635 ft. Size 3/16. Number per foot 6
- Pump Column: Size 8 in. Total length 450 ft. Suction pipe: Size 8 in. Length 10 ft.
- Pump bowls: Size 12 FM. Number of stages 8. Pump discharge pipe: Size 8 in.
- Depth to water level 330 ft. Pump discharge _____ GPM. Pumping level: 410 ft.
- Power Unit: ~~Electric~~, Natural Gas, ~~Butane~~, Other _____ Horsepower 170

Signature C. P. Metcalf Agent _____ Title _____ Address Dalhart, Texas

Final Completion of Well — Date _____, 19____
CR 1517

9-18-64

WELL PERMITS - WELL 1-6

Dist. 2—Form No. 659 RLW

Original—District Office Copy

District File No. 6569

NORTH PLAINS WATER CONSERVATION DISTRICT No. 2 REGISTRATION AND LOG OF WELL

INSTRUCTIONS: Fill out in quadruplicate. Submit all copies to County Committeeman for registration. (Please type or print.)

FOR USE OF COMMITTEEMEN

Field Well No. HA-988
Date Received December 15, 1976
Size of Well 8 in. Maximum Yield 1200 GPM

- Well Owner L. D. Pickering Address 3808 Holmes, Cheyenne, Wyoming 82001
- Well located _____ miles N, 2 miles S, 13 miles E, _____ miles W of the town of Hartley, Texas
- County Hartley League _____
- ~~XXXX~~ NE 1/4 ~~XXXXXX~~ Section 206 Block 44 Survey H&TC
(CIRCLE ONE)
- ACTUAL LOCATION OF THIS WELL IS {
_____ 60 _____ measured yards from N ~~XXXX~~ section line.
_____ 860 _____ measured yards from E ~~XXXX~~ section line.

DRILLER'S LOG OF WELL

Method of Drilling: ROTARY

FROM (FEET)	TO (FEET)	DESCRIPTION OF FORMATION MATERIAL	FROM (FEET)	TO (FEET)	DESCRIPTION OF FORMATION MATERIAL
0	350	Surface			
350	414	Fine sand & Clay strips			
414	430	Brown clay			
430	505	Fine sand w/strips of clay			
505	590	Fine to med. sand and gravel w/clay strips			
590	635	Fine sand w/clay strips			
635	647	Red clay			

I hereby certify that this well was drilled by me (or under my supervision), and that each and all of the statements herein are true to the best of my knowledge and belief.

Driller W. D. Jones Drilling Co Address Box 817 Dumas Date Drilled 11-29-76 19 ____

DESCRIPTION OF WELL

- Casing: new, used, or shop made. Diameter 16 in. Total length 650.70 ft.
- Casing perforations: from 360 ft to 635 ft. Size 0.50. Number per foot 128.
- Pump Column: Size 8 in. Total length 460 ft. Suction pipe: Size 8 in. Length 3 ft.
- Pump bowls: Size 12 LKH. Number of stages 7. Pump discharge pipe: Size 8 in.
- Depth to water level 342 ft. Pump discharge 1200 GPM. Pumping level: 410 ft.
- Power Unit: Electrical, Natural Gas, Butane, Other. Horsepower 148.

Signature _____
OWNER OR AGENT TITLE ADDRESS

Final Completion of Well — Date _____, 19 ____.

Ob. # 4599
12-17-76

WELL PERMITS - WELL 1-7

Dist. 2-Form No. 608 HLW

Original—District Office Copy

District File No. 1940

FOR USE OF COMMITTEEMEN

Field Well No. M-668

Date Received _____

Size of Well 8 in. Maximum Yield 1200 GPM

NORTH PLAINS WATER CONSERVATION DISTRICT No. 2 REGISTRATION AND LOG OF WELL

INSTRUCTIONS: Fill out in quadruplicate. Submit all copies to County Committeeman for registration. (Please type or print.)

- Well Owner L. D. Pickering Address Rt. 4 Hereford, Texas
- Well located _____ miles N, 1 miles S, _____ miles E, 10 1/2 miles W of the town of Dumas
- County Mason League _____
- NW 1/4 NE 1/4 SW 1/4 SE 1/4 Section 206 Block 44 Survey H+JC
(CIRCLE ONE)
- ACTUAL LOCATION OF THIS WELL IS { 140 measured yards from N ~~NECK~~ section line.
140 measured yards from E ~~NECK~~ section line.

DRILLER'S LOG OF WELL

Method of Drilling: Rotary

FROM (FEET)	TO (FEET)	DESCRIPTION OF FORMATION MATERIAL	FROM (FEET)	TO (FEET)	DESCRIPTION OF FORMATION MATERIAL
0	8	Top Soil	350	380	Coarse Sand
8	40	Caliche	380	420	Sand and Clay
40	45	Gp rock	420	480	Fine Sand
45	110	Clay	480	550	Medium Sand
110	160	Fine Sand	550	625	Coarse Sand
160	220	Clay	625	668	Red Sand - Hard
220	285	Fine Sand			
285	307	Fine Sand			
307	310	Clay			
310	350	Medium Sand			

I hereby certify that this well was drilled by me (or under my supervision), and that each and all of the statements herein are true to the best of my knowledge and belief.

Driller C. P. Metcalf Address Dalhart, Texas Date Drilled April 1954

DESCRIPTION OF WELL

- Casing: ~~new, used, or other made~~ Diameter 16 in. Total length 668 ft.
- Casing perforations: from 315 ft to 668 ft. Size 3/16 Number per foot 12
- Pump Column: Size 8 in. Total length 480 ft. Suction pipe: Size 8 in. Length 10 ft.
- Pump bowls: Size 12 Number of stages 10 Pump discharge pipe: Size 8 in.
- Depth to water level 330 ft. Pump discharge 1000 GPM. Pumping level: 470 ft.
- Power Unit: ~~Electric~~ Natural Gas, ~~Butane~~, Other _____ Horsepower 170

Signature C. P. Metcalf AGENT TITLE _____ ADDRESS Dalhart, Texas

Final Completion of Well Date April 23, 19 54

CP1210

WELL PERMITS - WELL 1-8

Dist. 2-Form No. 659 RLW

Original—District Office Copy

District File No. 6653

NORTH PLAINS WATER CONSERVATION DISTRICT No. 2 REGISTRATION AND LOG OF WELL

INSTRUCTIONS: Fill out in quadruplicate. Submit all copies to County Committeeman for registration. (Please type or print.)

FOR USE OF COMMITTEEMEN	
Field Well No.	<u>HA-985</u>
Date Received	<u>July 15, 1977</u>
Size of Well	<u>8</u> in. Yield <u>1200</u> GPM

- Well Owner L. D. Pickering Address 3808 Holmes St., Cheyenne, Wyoming 82001
- Well located _____ miles N, 2½ miles S, 13 miles E, _____ miles W of the town of Hartley, Texas
- County Hartley League _____
- ~~XXXXXX~~ SE¼ Section 206 Block 44 Survey H&TC
(CIRCLE ONE)
- ACTUAL LOCATION OF THIS WELL IS {
 - 675 measured yards from ~~XXXX~~ S section line.
 - 644 measured yards from E ~~XXXX~~ section line.

DRILLER'S LOG OF WELL

Method of Drilling: ROTARY

FROM (FEET)	TO (FEET)	DESCRIPTION OF FORMATION MATERIAL	FROM (FEET)	TO (FEET)	DESCRIPTION OF FORMATION MATERIAL
0	350	Surface	728	747	Red Clay
350	386	Fine Sand w/clay strips			
386	470	Med, sand & small gravel with clay strips			
470	525	Fine sand & clay-muddy			
525	708	Med sand & small gravel with clay strips			
708	714	Cemented sand & gravel- Hard			
714	728	XXXXXX Coarse sand & gravel			

I hereby certify that this well was drilled by me (or under my supervision), and that each and all of the statements herein are true to the best of my knowledge and belief.

Driller W. D. Jones Drilling Co Address Box 817 Dumas, TX Date Drilled 10-28-76 19__

DESCRIPTION OF WELL

- Casing: new, used, or shop made. Diameter 16 in. Total length 741.95 ft.
- Casing perforations: from 370 ft to 720 ft. Size .050. Number per foot 128
- Pump Column: Size 8 in. Total length 640 ft. Suction pipe: Size 8 in. Length 3 ft.
- Pump bowls: Size 12. Number of stages 8. Pump discharge pipe: Size 8 in.
- Depth to water level 351 ft. Pump discharge 1200 GPM. Pumping level: 500 ft.
- Power Unit: Electrical, Natural Gas, Butane, Other _____ Horsepower 170

Signature _____ OWNER OR AGENT TITLE ADDRESS

Final Completion of Well — Date _____, 19__

cb. #4685
7-19-77

WELL PERMITS - WELL 1-9

Dist. 2—Form No. 659 RLW

Original—District Office Copy

District File No. 6223

NORTH PLAINS WATER CONSERVATION DISTRICT No. 2 REGISTRATION AND LOG OF WELL

INSTRUCTIONS: Fill out in quadruplicate. Submit all copies to County Committeeman for registration. (Please type or print.)

FOR USE OF COMMITTEEMEN

Field Well No. HA-896

Date Received 1-15-75

Size of Well 8 in. Maximum Yield 1200 GPM

1. Well Owner Jimmy Clark Farms, Inc. Address Box 812 Dumas Texas 79029

2. Well located _____ miles N, _____ miles S, _____ miles E, _____ miles W of the town of _____

3. County Hartley League _____

4. NW $\frac{1}{4}$ NE $\frac{1}{4}$ SW $\frac{1}{4}$ SE $\frac{1}{4}$ Section 173 Block 44 Survey H&TC
(CIRCLE ONE)

5. ACTUAL LOCATION OF THIS WELL IS { 150 measured yards from N or ~~SW~~ section line.
514 measured yards from E or ~~SW~~ section line.

DRILLER'S LOG OF WELL

Method of Drilling: Rotary

FROM (FEET)	TO (FEET)	DESCRIPTION OF FORMATION MATERIAL	FROM (FEET)	TO (FEET)	DESCRIPTION OF FORMATION MATERIAL
0	340	Surface	560	577	Clay
340	386	Fine sand with sandy clay streaks	577	615	Coarse sand & gravel with clay streaks
386	417	Fine sand & sandy clay	615	630	Clay
417	495	Coarse sand & gravel			
495	515	Coarse sand with sandy clay streaks			
515	530	Clay with trace of sand			
530	560	Sandy clay & fine sand with clay streaks			

I hereby certify that this well was drilled by me (or under my supervision), and that each and all of the statements herein are true to the best of my knowledge and belief.

Driller W. D. Jones Drilling Co., Inc. Address Box 817 Dumas Tx Date Drilled 1-13-75 19__

DESCRIPTION OF WELL

6. Casing: new, used, or shop made. Diameter 16 in. Total length 625.15 ft.

7. Casing perforations: from 350 ft to 610 ft. Size .050. Number per foot 128.

8. Pump Column: Size 8 in. Total length 460 ft. Suction pipe: Size 8 in. Length 3 ft.

9. Pump bowls: Size 12LKH. Number of stages 6. Pump discharge pipe: Size 8 in.

10. Depth to water level 342 ft. Pump discharge DID NOT PUMP WELL GPM. Pumping level: _____ ft.

11. Power Unit: Electrical, Natural Gas, Butane, Other _____ Horsepower _____

Signature _____ OWNER OR AGENT TITLE ADDRESS

Final Completion of Well — Date 1-15-75, 19__

Rpt Rfd 2-14-75 CR#4287

WELL PERMITS - WELL 1-10

DIST. 2 FORM NO. 355-RLW

Original—District Office Copy

District File No. 1186

NORTH PLAINS WATER CONSERVATION DISTRICT No. 2 REGISTRATION AND LOG OF WELL

INSTRUCTIONS: Fill out in quadruplicate. Submit all copies to County Committeeman for registration. (Please type or print.)

FOR USE OF COMMITTEEMEN

Field Well No. HA270

Date Received _____

Size of Well 8 in. Maximum Yield 1000 GPM

1. Well Owner T.D. Alston Address _____

2. Well located _____ miles N, _____ miles S, _____ miles E, _____ miles W of the town of _____

3. County Hartley Labor _____ League _____ Homestead _____

4. SE SW NE SE Section 173 Block 44 Survey H&TC
(CIRCLE ONE)

5. ACTUAL LOCATION OF THIS WELL IS

{ 787 measured yards from N or line of this tract of land.
870 measured yards from or W line of this tract of land.

DRILLER'S LOG OF WELL

Method of Drilling: Rotary

FROM (FEET)	TO (FEET)	DESCRIPTION OF FORMATION MATERIAL	FROM (FEET)	TO (FEET)	DESCRIPTION OF FORMATION MATERIAL
0	330	surface			
330	365	medium to fine brown sand, some sandy clay			
365	379	hard yellow clay			
379	398	medium sand, lots soft clay			
398	439	fairly clean coarse sand, some hard caliche streaks			
439	514	coarse sand & gravel			
514	533	clay, blue & brown			
533	540	fine to medium sand & clay			
540	550	clay			
550	561	medium to fine red sand			
561	571	clay, thin streaks fine sand			
571	606	coarse sand & gravel			
606	611	red, yellow & blue clay			

I hereby certify that this well was drilled by me (or under my supervision), and that each and all of the statements herein are true to the best of my knowledge and belief.

Driller W. D. Jones Drilling Co. Inc. Address Dumas, Texas Date Drilled 1-24-63 195__

DESCRIPTION OF WELL

6. Casing: new, used, gas line, or shop made. Diameter 16 in. Total length 611.85 ft.
7. Casing perforations: from _____ ft to _____ ft. Size _____ . Number per foot _____
8. Pump Column: Size 8 in. Total length 400 ft. Suction pipe: Size 8 in. Length 3' ft.
9. Pump bowls: Size 12 . Number of stages 8 . Pump discharge pipe: Size 8 in.
10. Depth to water level 312 ft. Pump discharge 800 GPM. Pumping level: 360 ~~395~~ ft.
11. Power Unit: Electrical, Natural Gas, Butane, Other _____ . Horsepower 120

Signature _____ OWNER OR AGENT TITLE ADDRESS

Final Completion of Well — Date _____, 19__

WELL PERMITS - WELL 1-11

DIST. 2 FORM NO. 355-RLW

Original—District Office Copy

District File No. 1185

NORTH PLAINS WATER CONSERVATION DISTRICT No. 2 REGISTRATION AND LOG OF WELL

INSTRUCTIONS: Fill out in quadruplicate. Submit all copies to County Committeeman for registration. (Please type or print.)

FOR USE OF COMMITTEEMEN	
Field Well No.	<u>HA270</u>
Date Received	<u>ED</u>
Size of Well	<u>8</u> in. Yield <u>1000</u> GPM

- Well Owner T.P. Alston Address _____
- Well located _____ miles N, _____ miles S, _____ miles E, _____ miles W of the town of _____
- County Hartley Labor _____ League _____ Homestead _____
- NW¹/₄ NE¹/₄ SW¹/₄ **SE¹/₄** Section 173 Block 44 Survey A4TC
(CIRCLE ONE)
- ACTUAL LOCATION OF THIS WELL IS { 20 measured yards from N or **S** line of this tract of land.
870 measured yards from **E** or W line of this tract of land.

DRILLER'S LOG OF WELL

Method of Drilling: Rotary

FROM (FEET)	TO (FEET)	DESCRIPTION OF FORMATION MATERIAL	FROM (FEET)	TO (FEET)	DESCRIPTION OF FORMATION MATERIAL
0	300	surface			
300	334	clay			
334	360	medium to fine red sand, streaks	caliche & soft clay		
360	401	fairly clean medium sand (100se)			
401	411	clay			
411	441	fairly clean medium sand			
441	454	same, only lots clay			
454	516	coarse sand, clean			
516	562	coarse sand & gravel			
562	592	pink, sandy clay			
592	601	clay with thin streaks gravel (hard)			
601	621	coarse sand & gravel, loose & hard streaks, some soft clay			
621	636	red, yellow & blue clay			

I hereby certify that this well was drilled by me (or under my supervision), and that each and all of the statements herein are true to the best of my knowledge and belief.

Driller W. D. Jones Drilling Co., Inc. address Dumas, Texas Date Drilled 1-7-63 1953

DESCRIPTION OF WELL

- Casing: new, used, gas line, or shop made. Diameter 16 in. Total length 629.66 ft.
- Casing perforations: from 340 ft to 621 ft. Size 5/32. Number per foot 16
- Pump Column: Size 8 in. Total length 400 ft. Suction pipe: Size 8 in. Length 10 ft.
- Pump bowls: Size 12. Number of stages 7. Pump discharge pipe: Size 88 in.
- Depth to water level 318 ft. Pump discharge 1000 GPM. Pumping level: 360' 382 ft.
- Power Unit: Electrical, Natural Gas, Butane, Other _____ Horsepower 140

Signature _____ OWNER OR AGENT TITLE ADDRESS

Final Completion of Well — Date _____, 1963

WELL PERMITS - WELL 2-1

Dist. 2—Form No. 659 RLW

Original—District Office Copy

District File No. 6580

NORTH PLAINS WATER CONSERVATION DISTRICT No. 2 REGISTRATION AND LOG OF WELL

INSTRUCTIONS: Fill out in quadruplicate. Submit all copies to County Committeeman for registration. (Please type or print.)

FOR USE OF COMMITTEEMEN

Field Well No. HA-998

Date Received February 11, 1977

Size of Well 8 in. Yield 1200 GPM

1. Well Owner Williams, Williams, & Morgan Address 1816 Pecos, Amarillo, Texas 79100

2. Well located _____ miles N, 8 miles S, 11 miles E, _____ miles W of the town of Hartley, Texas

3. County Hartley League _____

4. ~~XXXX~~ ~~XXXX~~ ~~XXXX~~ SW $\frac{1}{4}$ ~~XXXX~~ Section 87 Block 44 Survey H&TC

5. ACTUAL LOCATION OF THIS WELL IS

{ 796 2/3 measured yards from ~~XXXX~~ S section line.
26 1/3 measured yards from ~~XXXX~~ W section line.

DRILLER'S LOG OF WELL

Method of Drilling: ROTARY

FROM (FEET)	TO (FEET)	DESCRIPTION OF FORMATION MATERIAL	FROM (FEET)	TO (FEET)	DESCRIPTION OF FORMATION MATERIAL
0	330	Surface			
330	400	Fine sand w/clay strips			
400	414	Fine sand-Fairly clean			
414	424	Fine sand w/clay			
424	460	Med sand & gravel			
460	473	Clay			
473	505	Fine sand w/clay-muddy			
505	540	Med sand & gravel			
540	555	Clay - Rock			

I hereby certify that this well was drilled by me (or under my supervision), and that each and all of the statements herein are true to the best of my knowledge and belief.

Driller W. D. Jones Drilling Co Address Box 817, Dumas, TX Date Drilled 1-11-77 19 77

DESCRIPTION OF WELL

- Casing: new, used, or shop made. Diameter 16 in. Total length 553.00 ft.
- Casing perforations: from 350 ft to 540 ft. Size .050. Number per foot 120.
- Pump Column: Size 8 in. Total length 470 ft. Suction pipe: Size 8 in. Length 3 ft.
- Pump bowls: Size 12 LKH. Number of stages 6. Pump discharge pipe: Size 8 in.
- Depth to water level 334 ft. Pump discharge 1100 GPM. Pumping level: 406 ft.
- Power Unit: Electrical, Natural Gas, Butane, Other _____ Horsepower 126.

Signature _____

OWNER OR AGENT

TITLE

ADDRESS

Final Completion of Well — Date _____, 19 _____.

No Def.

WELL PERMITS - WELL 2-2

Dist. 2—Form No. 659 RLW

Original—District Office Copy

District File No. 4545

FOR USE OF COMMITTEEMEN

Field Well No. HA-592

Date Received _____

Size of Well 8 in. Maximum Yield 1000 GPM

NORTH PLAINS WATER CONSERVATION DISTRICT No. 2 REGISTRATION AND LOG OF WELL

INSTRUCTIONS: Fill out in quadruplicate. Submit all copies to County Committeeman for registration. (Please type or print.)

1. Well Owner B. N. Williams Address Humas, Texas

2. Well located 14 miles N, _____ miles S, 4 miles E, _____ miles W of the town of Channing

3. County Hartley League _____

4. NW ^{NE}/₄ ^{SW}/₄ SE ^{SW}/₄ Section 87 Block 44 Survey HTR

5. ACTUAL LOCATION OF THIS WELL IS

875 860 measured yards from N or S section line.
70 587 measured yards from E or W section line.

DRILLER'S LOG OF WELL

Method of Drilling: _____

FROM (FEET)	TO (FEET)	DESCRIPTION OF FORMATION MATERIAL	FROM (FEET)	TO (FEET)	DESCRIPTION OF FORMATION MATERIAL
0	280	Surface			
280	330	Sand & Clay Streaks			
339	390	Fine to Medium Sand			
390	420	Fine Red Sand			
420	465	Good Clean Sand			
465	500	Gravel			
500	505	Red Bed			

I hereby certify that this well was drilled by me (or under my supervision), and that each and all of the statements herein are true to the best of my knowledge and belief.

Driller B.F. Block Address Box 460 Date Drilled April 22, 1967

DESCRIPTION OF WELL

6. Casing: new, used, or shop made. Diameter 16 in. Total length 502 ft.

7. Casing perforations: from 277.08 ft to 502 ft. Size _____ Number per foot _____

8. Pump Column: Size 8 in. Total length 400 ft. Suction pipe: Size 8 in. Length 10 ft.

9. Pump bowls: Size 12 Number of stages 6 Pump discharge pipe: Size 8 in.

10. Depth to water level 288 ft. Pump discharge 1000 GPM. Pumping level: 360 ft.

11. Power Unit: Electrical, Natural Gas, Butane, Other _____ Horsepower _____

Signature _____
OWNER OR AGENT TITLE ADDRESS

Final Completion of Well — Date April 22, 1967, 19 _____

cb# 2657

7-7-67

WELL PERMITS - WELL 2-3

Well 2-3 Permit Available Soon.

WELL PERMITS - WELL 2-4

OK. Block 1
Dist. 2 Form No. 659 RLW

Original—District Office Copy District File No. 4350

FOR USE OF COMMITTEEMEN

Field Well No. HA 585

Date Received _____

Size of Well 8' in. Maximum Yield _____ GPM

NORTH PLAINS WATER CONSERVATION DISTRICT No. 2 REGISTRATION AND LOG OF WELL

INSTRUCTIONS: Fill out in quadruplicate. Submit all copies to County Committeeman for registration. (Please type or print.)

- Well Owner B N Williams Address 114 Remington - Dumas
- Well located 4 miles N, _____ miles S, 6 miles E, _____ miles W of the town of Channing
- County Tarrant League _____
- NW $\frac{1}{4}$ NE $\frac{1}{4}$ SW $\frac{1}{4}$ SE $\frac{1}{4}$ Section 82 Block 44 Survey 44-2-C
(CIRCLE ONE)

5. ACTUAL LOCATION OF THIS WELL IS

20	measured yards from N or S section line.
20	measured yards from E or W section line.

DRILLER'S LOG OF WELL

Rotary

Method of Drilling: _____

FROM (FEET)	TO (FEET)	DESCRIPTION OF FORMATION MATERIAL	FROM (FEET)	TO (FEET)	DESCRIPTION OF FORMATION MATERIAL
0	280	Surface			
280	390	Fine Sand			
390	430	Sand with Clay Streaks			
430	470	Med. Coarse Sand			
470	480	Gravel with Clay Streaks			
480	540	Coarse Sand and Gravel			
540	542	Blue Clay with Streaks of Red Bed			

I hereby certify that this well was drilled by me (or under my supervision), and that each and all of the statements herein are true to the best of my knowledge and belief.

Driller B.F. Block Address Sunray, Texas Date Drilled 2-6-67 1967

DESCRIPTION OF WELL

- Casing: new, used, or shop made. Diameter 16" in. Total length 540 ft.
- Casing perforations: from 286.25 ft to 540 ft. Size _____ Number per foot _____
- Pump Column: Size 8 in. Total length 380 ft. Suction pipe: Size 8 in. Length 10 ft.
- Pump bowls: Size 12 Number of stages 6 Pump discharge pipe: Size 8 in.
- Depth to water level 284 ft. Pump discharge 1000 GPM. Pumping level: 365 ft.
- Power Unit: Electrical Natural Gas, Butane, Other _____ Horsepower _____

Signature B.N. Williams
OWNER OR AGENT TITLE ADDRESS

Final Completion of Well — Date _____, 19____.

ck# 2471 3-15-67

WELL PERMITS - WELL 2-5

Dist. 2—Form No. 659 RLW

Original—District Office Copy

District File No. 6770

FOR USE OF COMMITTEEMEN

Field Well No. HA-1045
 Date Received November 16, 1978
 Size of Well 8 in. Maximum Yield 1200 GPM

NORTH PLAINS WATER CONSERVATION DISTRICT No. 2 REGISTRATION AND LOG OF WELL

INSTRUCTIONS: Fill out in quadruplicate. Submit all copies to County Committeeman for registration. (Please type or print.)

- Well Owner Frederic E. Steck Address Suite 1230, Exchange Bldg., Memphis, Tenn.
- Well located 4 miles N, 6 miles E, 38103 miles W of the town of Channing, TX.
- County Hartley League _____
- ~~XXXX~~ NE $\frac{1}{4}$ ~~XXXXXX~~ Section 82 Block 44 Survey H&TC

5. ACTUAL LOCATION OF THIS WELL IS

- 31 measured yards from N ~~XXXX~~ section line.
- 502 measured yards from E ~~XXXXXX~~ section line.

DRILLER'S LOG OF WELL

Method of Drilling: Rotary

3798
510
1278

FROM (FEET)	TO (FEET)	DESCRIPTION OF FORMATION MATERIAL	FROM (FEET)	TO (FEET)	DESCRIPTION OF FORMATION MATERIAL
0	310	Surface			
310	375	Fine sand w/clay strips			
375	400	Fine sand & clay (muddy)			
400	410	Fine sand w/clay streaks			
410	440	Coarse sand & gravel			
440	475	Med sand w/clay strips			
475	490	Coarse sand & gravel (hard streaks)			
490	510	Clay & gravel w/trace sand (hard)			
510	520	Red clay			

I hereby certify that this well was drilled by me (or under my supervision), and that each and all of the statements herein are true to the best of my knowledge and belief.

Driller W. D. Jones Drlg. Co. Address Box 817, Dumas, TX Date Drilled 10-9 19 78

DESCRIPTION OF WELL

- Casing: new, used, or shop made. Diameter 16 in. Total length 519.20 ft.
- Casing perforations: from 340 ft to 510 ft. Size .050. Number per foot 128.
- Pump Column: Size 8 in. Total length 460 ft. Suction pipe: Size 8 in. Length 3 ft.
- Pump bowls: Size 12 LKH. Number of stages 6. Pump discharge pipe: Size 8 in.
- Depth to water level 318 ft. Pump discharge 1100 GPM. Pumping level: 394 ft.
- Power Unit: Electrical, Natural Gas, Butane, Other _____ Horsepower 132.

Signature _____ OWNER OR AGENT TITLE ADDRESS

Final Completion of Well — Date _____, 19____.

ck. #4802
11-20-78

WELL PERMITS - WELL 2-6

Dist. 2—Form No. 659 RLW

Original—District Office Copy

District File No. 6787

NORTH PLAINS WATER CONSERVATION DISTRICT No. 2 REGISTRATION AND LOG OF WELL

INSTRUCTIONS: Fill out in quadruplicate. Submit all copies to County Committeeman for registration. (Please type or print.)

FOR USE OF COMMITTEEMEN

Field Well No. HA-585A
Date Received Change to HA-1430 for 08
Size of Well 8 in. Maximum Yield 1200 GPM

- Well Owner B. N. Williams Address 114 Armstrong, Dumas, Texas 79029
- Well located 4 miles N, _____ miles S, 6 miles E, _____ miles W of the town of Channing, Tex.
- County Hartley League _____
- NW¼ ~~XXXXXXXXXX~~ Section 82 Block 44 Survey H&TC
(CIRCLE ONE)
- ACTUAL LOCATION OF THIS WELL IS { 30 measured yards from N ~~XXX~~ section line.
660 measured yards from ~~XXX~~ W section line.

DRILLER'S LOG OF WELL

Method of Drilling: _____

FROM (FEET)	TO (FEET)	DESCRIPTION OF FORMATION MATERIAL	FROM (FEET)	TO (FEET)	DESCRIPTION OF FORMATION MATERIAL
0	310	Surface			
310	375	Fine sand w/clay strips			
375	400	Fine sand & clay (muddy)			
400	410	Fine sand w/clay streaks			
410	440	Coarse sand & gravel			
440	475	Med sand w/clay strips			
475	490	Coarse sand & gravel (hard streaks)			
490	510	Clay & gravel w/trace sand (hard)			
510	520	Red clay			

I hereby certify that this well was drilled by me (or under my supervision), and that each and all of the statements herein are true to the best of my knowledge and belief.

Driller B. F. Block Address Sunray, Texas Date Drilled Feb., 1967

DESCRIPTION OF WELL

- Casing: new, used, or shop made. Diameter 16" in. Total length 530. ~~XXXXXX~~ ft.
- Casing perforations: from 290 ft to 520 ft. Size _____ Number per foot _____
- Pump Column: Size 8 in. Total length 380 ft. Suction pipe: Size 8 in. Length 10 ft.
- Pump bowls: Size 8 1/2 Number of stages 6 Pump discharge pipe: Size 8 in.
- Depth to water level 284 ft. Pump discharge 950 GPM. Pumping level: 365 ft.
- Power Unit: ~~XXXXXXXXXX~~ Natural Gas, ~~XXXXXXXXXX~~ Horsepower _____

Signature _____ OWNER OR AGENT TITLE ADDRESS

Final Completion of Well — Date February, 1967

No log was filed at the time this well was drilled. This formation ~~xxx~~ log was taken from other wells drilled in the immediate area at the time.

WELL PERMITS - WELL 2-7

No. 3 (second well on line on west side of section)

Dist. 2-~~900~~ 659 RLW

Original—District Office Copy District File No. 4349

FOR USE OF COMMITTEEMEN

Field Well No. HA-586

Date Received _____

Size of Well 8 in. Maximum Yield _____ GPM

NORTH PLAINS WATER CONSERVATION DISTRICT No. 2 REGISTRATION AND LOG OF WELL

INSTRUCTIONS: Fill out in quadruplicate. Submit all copies to County Committeeman for registration. (Please type or print.)

1. Well Owner B. N. Williams Address 114 Armstrong Dumas

2. Well located 3 1/2 miles N, _____ miles S, 6 miles E, _____ miles W of the town of Channing

3. County Hartley League _____

4. NW 1/4 NE 1/4 SW 1/4 SE 1/4 Section 82 Block 44 Survey 4+2C
(CIRCLE ONE)

5. ACTUAL LOCATION OF THIS WELL IS { 860 measured yards from N ~~or~~ S section line.
30 measured yards from E ~~or~~ W section line.

DRILLER'S LOG OF WELL

Method of Drilling: _____

FROM (FEET)	TO (FEET)	DESCRIPTION OF FORMATION MATERIAL	FROM (FEET)	TO (FEET)	DESCRIPTION OF FORMATION MATERIAL
0	280	Surface			
280	320	Med. Sand			
320	340	Coarse Sand with Gravel			
340	390	Sand with Clay and Small Gravel			
390	450	Gravel with Streaks of Clay			
450	510	Fine Sand and Gravel and Clay Red			
510	515	Blue Clay			

I hereby certify that this well was drilled by me (or under my supervision), and that each and all of the statements herein are true to the best of my knowledge and belief.

Driller Block Drilling Co. Address Sunray Date Drilled 2013-67 196

DESCRIPTION OF WELL

6. Casing: new used, or shop made. Diameter 16" in. Total length 514 ft.

7. Casing perforations: from 285.93 ft to 514 ft. Size _____ Number per foot _____

8. Pump Column: Size 8" in. Total length 380 ft. Suction pipe: Size 8" in. Length 10" ft.

9. Pump bowls: Size 12" Number of stages 6 Pump discharge pipe: Size 8" in.

10. Depth to water level 285' ft. Pump discharge 1000+ GPM. Pumping level: 365 ft.

11. Power Unit: Electrical, Natural Gas, Butane, Other _____ Horsepower _____

Signature B. N. Williams OWNER 114 ARMSTRONG DUMAS
OWNER OR AGENT TITLE ADDRESS

Final Completion of Well — Date 2-26, 1967.

CB# 2471

3-15-67

WELL PERMITS - WELL 2-8

No Test Charge
 Dist. 2—Form No. 659 RLW
 No. 1

Original—District Office Copy District File No. 4339

FOR USE OF COMMITTEEMEN

Field Well No. HA-590

Date Received _____

Size of 8 in. Maximum Yield _____ GPM

**NORTH PLAINS WATER CONSERVATION DISTRICT No. 2
 REGISTRATION AND LOG OF WELL**

INSTRUCTIONS: Fill out in quadruplicate. Submit all copies to County Committeeman for registration. (Please type or print.)

1. Well Owner B. N. Williams Address 114 Amelting Dumars

2. Well located 3 2/3 miles N, _____ miles S, 6 1/2 miles E, _____ miles W of the town of Clanning

3. County Hartley League _____

4. NW 1/4 NE 1/4 SW 1/4 SE 1/4 Section 82 Block 44 Survey 4+20

This one (CIRCLE ONE)

5. ACTUAL LOCATION OF THIS WELL IS { 600 measured yards from N section line.
860 measured yards from E section line.

DRILLER'S LOG OF WELL

Method of Drilling: Rotary Rig

FROM (FEET)	TO (FEET)	DESCRIPTION OF FORMATION MATERIAL	FROM (FEET)	TO (FEET)	DESCRIPTION OF FORMATION MATERIAL
0	4	top soil			
4	250	clay-sand & clay			
250	295	fine sand			
295	340	coarse sand			
340	385	fine sand			
385	390	med sand			
390	430	clay			
430	520	coarse sand & gravel			
520	530	red bed			

I hereby certify that this well was drilled by me (or under my supervision), and that each and all of the statements herein are true to the best of my knowledge and belief.

Driller METCALF Address Box 1031, Dalhart Date Drilled 2/12-15 1967

DESCRIPTION OF WELL

6. Casing: new, used, or shop made. Diameter 16 in. Total length 517 ft.

7. Casing perforations: from 305 ft to 517 ft. Size 1/8 & 3/16 Number per foot 16

8. Pump Column: Size 8 in. Total length 380 ft. Suction pipe: Size 8 in. Length 10 ft.

9. Pump bowls: Size 12 in. Number of stages 6. Pump discharge pipe: Size 8 in.

10. Depth to water level 280 ft. Pump discharge _____ GPM. Pumping level: _____ ft.

11. Power Unit: Electrical, Natural Gas, Butane, Other _____ Horsepower _____

Signature B. N. Williams OWNER OR AGENT TITLE owner ADDRESS 114 Amelting

Final Completion of Well — Date 2-27, 1967.

WELL PERMITS - WELL 2-9

No. 2 (3rd well in line on road side)

Dist. 2—Form No. 659 RLW

Original—District Office Copy

District File No. 4338

FOR USE OF COMMITTEEMEN
 Field Well No. HA-589
 Date Received _____
 Size of 8" Maximum Well _____ in. Yield _____ GPM

NORTH PLAINS WATER CONSERVATION DISTRICT No. 2 REGISTRATION AND LOG OF WELL

INSTRUCTIONS: Fill out in quadruplicate. Submit all copies to County Committeeman for registration. (Please type or print.)

- Well Owner B. N. Williams Address 114 Armstrong Dumas
- Well located 3 miles N, _____ miles S, 6 miles E, _____ miles W of the town of Channing
- County Hartley League _____
- NW¼ NE¼ (SW¼) SE¼ Section 8 Block 44 Survey 7/2
(CIRCLE ONE)
- ACTUAL LOCATION OF THIS WELL IS { 600 measured yards from N or S section line.
20 measured yards from E or W section line.

DRILLER'S LOG OF WELL

Method of Drilling: _____

FROM (FEET)	TO (FEET)	DESCRIPTION OF FORMATION MATERIAL	FROM (FEET)	TO (FEET)	DESCRIPTION OF FORMATION MATERIAL
0	4	top soil			
4	8	caliche			
8	160	sand & clay			
160	200	clay			
200	240	blue clay & sand			
240	340	med sand & gravel			
340	360	coarse gravel & clay			
360	400	med sand & gravel			
400	500	med sand & gravel			
500	510	red & blue clay			

I hereby certify that this well was drilled by me (or under my supervision), and that each and all of the statements herein are true to the best of my knowledge and belief.

Driller METCALF Address Box 1031, Dalhart Date Drilled 2/16-17/ 1967

DESCRIPTION OF WELL

- Casing: new, used, or shop made. Diameter 16 in. Total length 500 ft.
- Casing perforations: from 304 ft to 500 ft. Size 3/16. Number per foot 16.
- Pump Column: Size 8 in. Total length 380 ft. Suction pipe: Size 8 in. Length 10 ft.
- Pump bowls: Size 12". Number of stages 6. Pump discharge pipe: Size 8" in.
- Depth to water level 285' ft. Pump discharge 800 GPM. Pumping level: 0 ft.
- Power Unit: Electrical, (Natural Gas), Butane, Other _____ Horsepower _____

Signature B. N. Williams owner 114 Armstrong Dumas
OWNER OR AGENT TITLE ADDRESS

Final Completion of Well — Date 2-27, 1967.

WELL PERMITS - WELL 2-10

No Test Charge 9604 *double of well in case of section*

Dist. 2—Form No. 659 RLW

Original—District Office Copy District File No. 4347

FOR USE OF COMMITTEEMEN

Field Well No. HA-588

Date Received _____

Size of 8 in. Well Maximum Yield _____ GPM

**NORTH PLAINS WATER CONSERVATION DISTRICT No. 2
REGISTRATION AND LOG OF WELL**

INSTRUCTIONS: Fill out in quadruplicate. Submit all copies to County Committeeman for registration. (Please type or print.)

1. Well Owner B. W. Williams Address 114 Armstrong Dumas

2. Well located 2 1/2 miles N, _____ miles S, 6 miles E, _____ miles W of the town of Clanning

3. County Hartley League _____

4. ~~NW 1/4~~ NE 1/4 SW 1/4 SE 1/4 Section 82 Block 44 Survey 41 + 2C
(CIRCLE ONE)

5. ACTUAL LOCATION OF THIS WELL IS { 600.86 measured yards from ~~N~~ or ~~S~~ section line.
860 measured yards from ~~E~~ or ~~W~~ section line.

DRILLER'S LOG OF WELL

Method of Drilling: Rotary

FROM (FEET)	TO (FEET)	DESCRIPTION OF FORMATION MATERIAL	FROM (FEET)	TO (FEET)	DESCRIPTION OF FORMATION MATERIAL
0	280	Surface			
280	300	Clay			
300	330	Clay with Sand Streaks			
330	360	Clay			
360	420	Sand and Gravel with Clay Streaks			
420	440	Fine Sand			
440	515	Coarse Gravel and Sand			
515	525	Blue Shell and Red Bed			

I hereby certify that this well was drilled by me (or under my supervision), and that each and all of the statements herein are true to the best of my knowledge and belief.

Driller Block Drilling Co. Address Sunray Date Drilled 2-16-67 1967

DESCRIPTION OF WELL

6. Casing: new, used, or shop made. Diameter 16" in. Total length 510 ft.

7. Casing perforations: from 288.10 ft to 510 ft. Size _____ . Number per foot _____ .

8. Pump Column: Size 8 in. Total length 380 ft. Suction pipe: Size 8 in. Length 10 ft.

9. Pump bowls: Size 12" . Number of stages 6 . Pump discharge pipe: Size 8" in.

10. Depth to water level 284.6 ft. Pump discharge 1000 GPM. Pumping level: 365 ft.

11. Power Unit: Electrical (Natural Gas) Butane, Other _____ . Horsepower _____ .

Signature B. W. Williams OWNER 114 ARMSTRONG-DUMAS
OWNER OR AGENT TITLE ADDRESS

Final Completion of Well — Date 2-26 , 1967.

Ch 2471 *3-15-67*

WELL PERMITS - WELL 2-11

OK Block 2

Dist. 2—Form No. 659 HLW

Original—District Office Copy

District File No. 4348

FOR USE OF COMMITTEEMEN

Field Well No. HA-587

Date Received _____

Size of Well 8 in. Maximum Yield _____ GPM

NORTH PLAINS WATER CONSERVATION DISTRICT No. 2 REGISTRATION AND LOG OF WELL

INSTRUCTIONS: Fill out in quadruplicate. Submit all copies to County Committeeman for registration. (Please type or print.)

- Well Owner B. N. Williams Address 114 Remington Dumas
- Well located 3 miles N, _____ miles S, 6 miles E, _____ miles W of the town of Channing
- County Hartley League _____
- NE $\frac{1}{4}$ NE $\frac{1}{4}$ SW $\frac{1}{4}$ SE $\frac{1}{4}$ Section 45 Block 44 Survey H+2C
(CIRCLE ONE)
- ACTUAL LOCATION OF THIS WELL IS { 20 measured yards from N ~~or S~~ section line.
20 measured yards from ~~E~~ W section line.

DRILLER'S LOG OF WELL

Method of Drilling: Rotary

FROM (FEET)	TO (FEET)	DESCRIPTION OF FORMATION MATERIAL	FROM (FEET)	TO (FEET)	DESCRIPTION OF FORMATION MATERIAL
0	280	Surface			
280	350	Fine to Med. Sand			
350	360	Sand with clay Streaks			
360	420	Good Clean Sand			
420	475	Coarse Sand and Gravel			
474	476	Blue clay with Streaks of Red Bed			

I hereby certify that this well was drilled by me (or under my supervision), and that each and all of the statements herein are true to the best of my knowledge and belief.

Driller B. F. Block Address Sunray, Texas Date Drilled 2-10-67 195

DESCRIPTION OF WELL

- Casing: new used, or shop made. Diameter 16" in. Total length 475.56 ft.
- Casing perforations: from 284.65 ft to 475.56 ft. Size _____ . Number per foot _____ .
- Pump Column: Size 8" in. Total length 380 ft. Suction pipe: Size 8 in. Length 10 ft.
- Pump bowls: Size 12" . Number of stages 6 . Pump discharge pipe: Size 8 in.
- Depth to water level 285 ft. Pump discharge 1000 GPM. Pumping level: 365 ft.
- Power Unit: Electrical, Natural Gas, Butane, Other _____ . Horsepower _____ .

Signature B. N. Williams
OWNER OR AGENT TITLE ADDRESS

Final Completion of Well — Date _____, 19____.

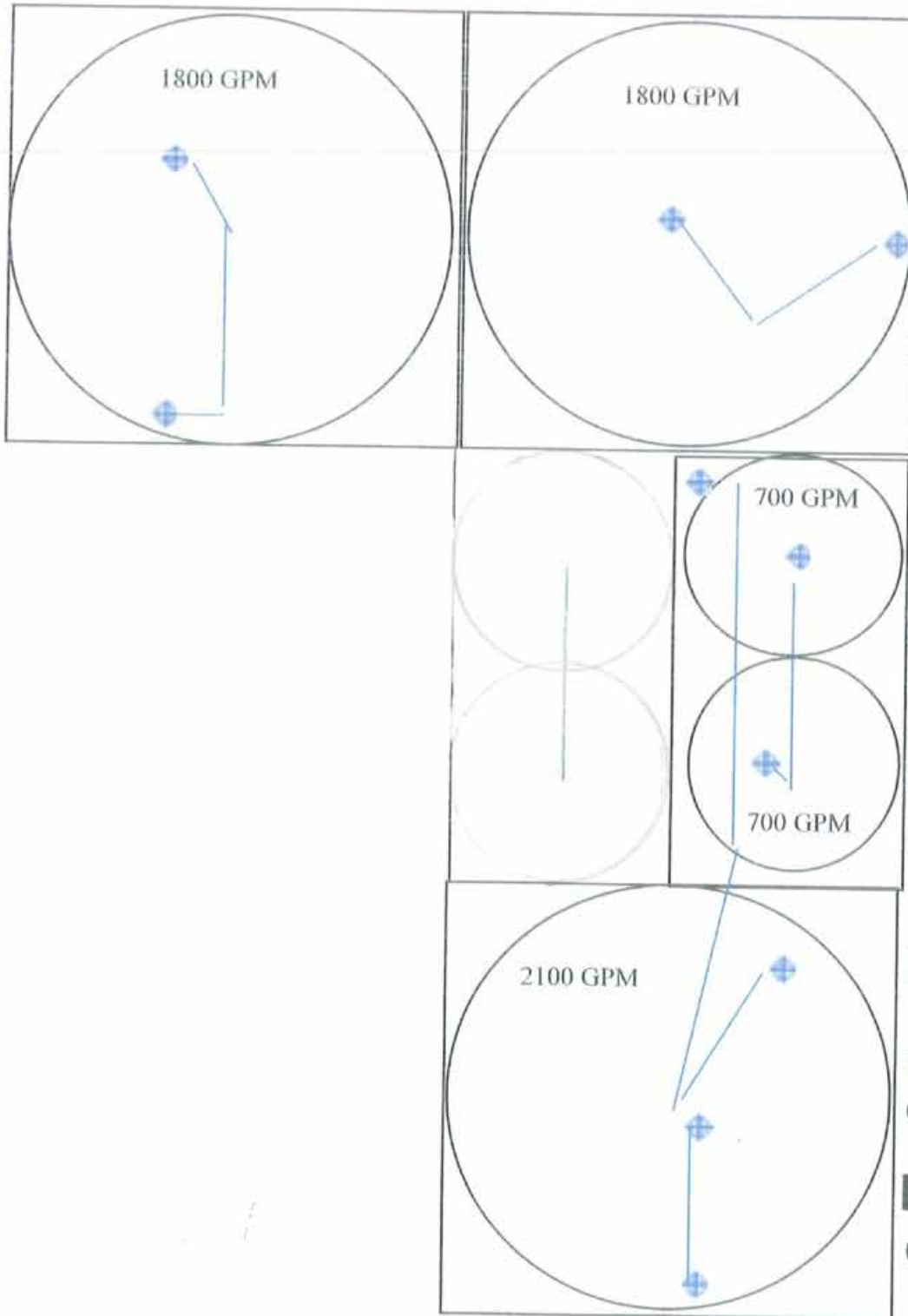
cb.# 2471

3-15-67

IRRIGATION SUMMARY



County Line Farm Hartley County



IRRIGATION SUMMARY

Oct 22 2005 3:06PM

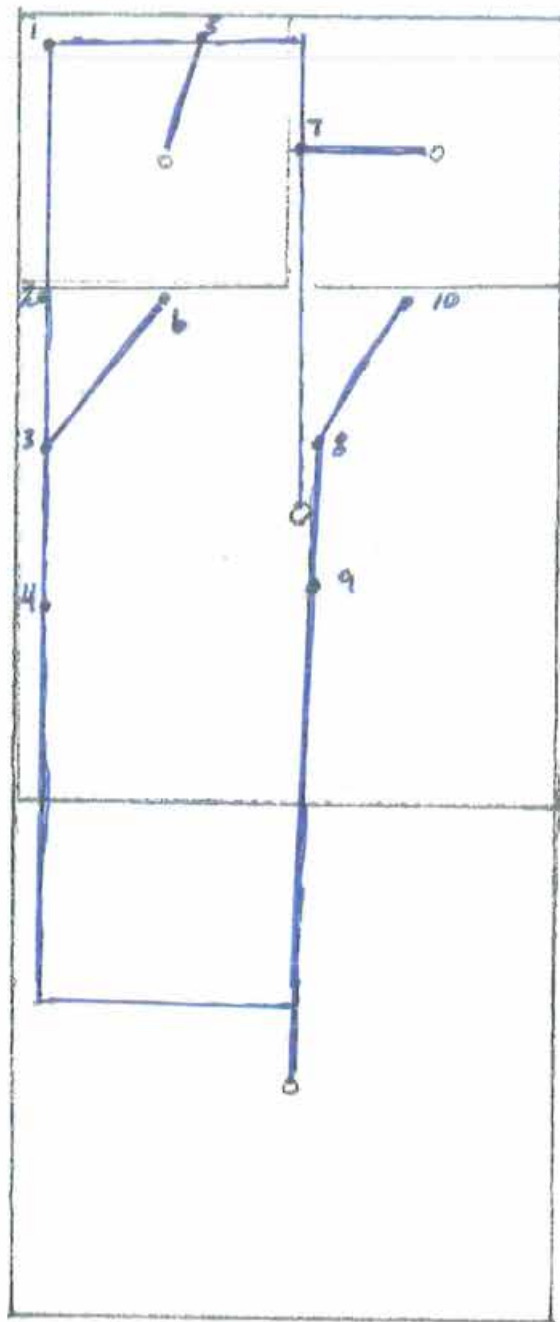
LAND COMPANY

180-1357687

p. 2

N

stack



2 1/4 miles 550 each

Sprinkler zone

Sprinkler zone

IRRIGATION SUMMARY



Irrigation System Improvements

The subject property is improved with eleven center pivot irrigation systems. These systems are each in operating condition and provide irrigation water to 2,985 acres of the subject property. The following table provides a summary of the systems located on the property. A map showing the location of each of these systems is provided below.

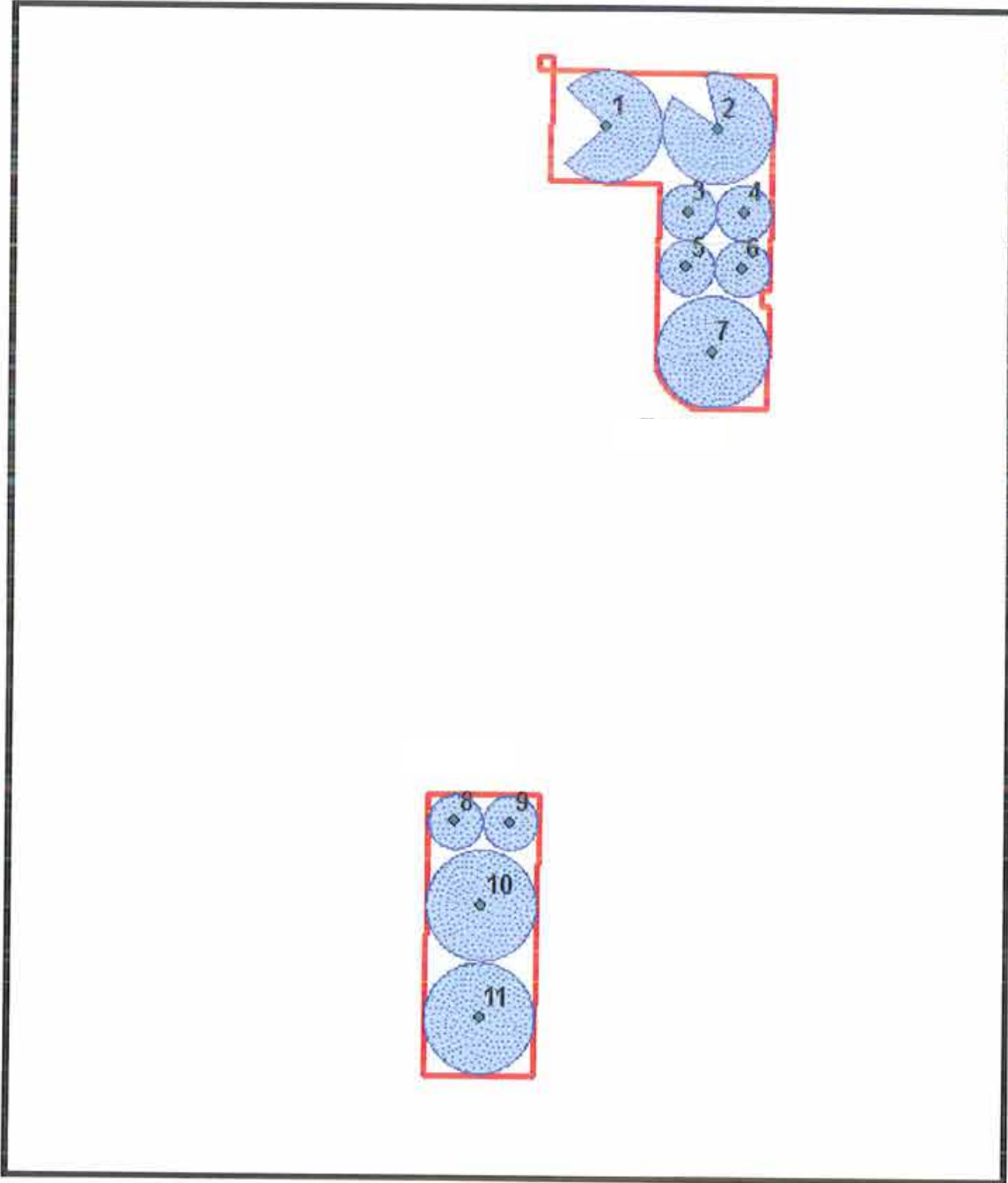
Irrigation System Summary

Pivot #	Manufacturer	Est. Age/ Machine Hrs.	Tire Size	Flow Setting	Coverage (Est. Ac.)
1	Valley 8000	1 / N.A.	38"	1,350	360
2	Zimmatic	3 / N.A.	38"	1,650	420
3	T-L	25 / N.A.	24"	600*	120
4	Reinke	33,441	38"	600	120
5	T-L	25 / N.A.	24"	600*	120
6	Lockwood	25 / 56,161	24"	550	120
7	Valley	1 / 1,962	38"	2,000	495
8	Reinke	17 / 18,837	38"	450	120
9	Valley	18 / 23,089	38"	550	120
10	Reinke	20 / 26,505	38"	1,900	495
11	T-L	23 / N.A.	38"	1,900	495
Totals				11,600	2,985

*Pivots 3 and 5 share Well No. 1-5. Only one of the pivots can run at a time off of this well which produces approximately 600 gpm.

IRRIGATION SUMMARY

PIVOT LOCATION MAP



TAX RECORDS

TAX RECORDS

Hartley Co Line

Real Estate Taxes

Hartley County, TX

Fund:	PROVENTUS II
Account	06121
Sub	710E
Dist. Total:	\$26,948.91
Due Date:	31-Jan-14

ID/Parcel Number	Acres	Total Due
R000214360	472.75	\$3,320.12
R000002260	500.00	\$3,609.60
R000001802	10.00	\$7.69
R000002271	640.00	\$4,490.99
R000002273	500.00	\$3,435.83
R000003648	327.30	\$2,295.36
R000213316	649.10	\$4,945.28
R000213318	649.40	\$4,844.04
Total:	3748.55	\$26,948.91

Tax per Acre: \$7.19

Prepared by:

Approved by:

CAB
OB

TAX RECORDS

HARTLEY COUNTY APPRAISAL DISTRICT 2013 TAX STATEMENT

Print Date 10/1/2013
Office Use Only 1091

Quicklink: \$\$\$8765



Send Payment To:

HARTLEY COUNTY APPRAISAL DISTRICT
PO BOX 405
HARTLEY, TX 79044-0405
PHONE: 806-365-4515
FAX: 806-365-4582

Check here if address has changed

Owner Information
PROVENTUS II LLC C/O: FARMLAND MANAGEMENT SERVICES 1803 WOODFIELD DR., SUITE B SAVOY, IL 61874
ID:R1802 GEOID:11230121442501

If payment received in October 2013
Amount Due \$26,948.91

If Paid in Month	* Addn Fees	Tax Due
October 2013	0.00	26,948.91
November 2013	0.00	26,948.91
December 2013	0.00	26,948.91
January 2014	0.00	26,948.91
February 2014	1,886.45	28,835.36
March 2014	2,425.40	29,374.31

Penalty & Interest if paid after January 31st						
FEB	MAR	APR	MAY	JUN	* JUL	
07%	09%	11%	13%	15%	18%	

* If not paid prior to July 1st, additional attorney fees may apply

RETURN SERVICE REQUESTED

Mail to
**PROVENTUS II LLC
C/O: FARMLAND MANAGEMENT SERVICES
1803 WOODFIELD DR., SUITE B
SAVOY, IL 61874**

For return: receipt enclose a self addressed stamped envelope. Return top portion with payment.

(1) Property Information			Legal Information			Market Values		Summary	
ID: R000001802 GEOID: 11230121442501			LEGAL: ABST: H&TC, BLK: 00044, LOT: 00250, H&TC;BLOCK 44;SECTION 250OUT OF SE/CORNER; ACRES: 10.000			Production 5,850		Appraised 5,850 Prod Loss -5,380 Assessed 470	
Year	Taxing Entities	Exemptions	Taxable Value	Tax Rate	Base Tax	Tax Due	* Addn Fees	Total Due	
2013	02 HARTLEY COUNTY	0	470	.358924	1.69	1.69	0.00	1.69	
2013	04 NORTH PLAINS GCD	0	470	.025652	0.12	0.12	0.00	0.12	
2013	06 DAL/HARTLEY HOSPITAL	0	470	.179000	0.84	0.84	0.00	0.84	
2013	22 HARTLEY ISD	0	470	1.073000	5.04	5.04	0.00	5.04	
								\$7.69	

Historical Data per Texas Senate Bill 18

Entity	Appr 5 Yr %	Txbl 5 Yr %	Rate 5 Yr %	Tax 5 Yr %	Tax 1 Yr %
02	80	17.5	4.854	23.35	-2.87
04	80	17.5	33.54	50.0	-7.69
06	80	17.5	-8.20	7.692	-7.69
22	80	17.5	-2.23	14.80	-4.36

School Tax Rate Information per Texas House Bill 1

Entity	Year	Tax Rate	M&O Rate	I&S Rate
22	2013	1.073000	1.040000	.033000
22	2012	1.076000	1.040000	.036000

2008 Appraised Value 3,250

2009 Appraised Value 3,250

2010 Appraised Value 3,250

2011 Appraised Value 3,500

2012 Appraised Value 4,000

Entity	Taxable	Rate	Tax	%	Taxable	Rate	Tax	%	Taxable	Rate	Tax	%	Taxable	Rate	Tax	%	Taxable	Rate	Tax	%
02	400	0.3423	1.37	-4.86	440	0.3395	1.49	8.759	450	0.3373	1.52	2.013	470	0.3458	1.63	7.236	490	0.3548	1.74	6.748
04	400	0.0192	0.08	0	440	0.0197	0.09	12.50	450	0.0235	0.11	22.22	470	0.0258	0.12	9.090	490	0.0260	0.13	8.333
06	400	0.1950	0.78	-2.50	440	0.1900	0.84	7.692	450	0.1900	0.86	2.380	470	0.1900	0.89	3.488	490	0.1850	0.91	2.247
22	400	1.0975	4.39	-1.56	440	1.0912	4.80	9.339	450	1.0870	4.89	1.875	470	1.0790	5.07	3.680	490	1.0760	5.27	3.944

(2) Property Information			Legal Information			Market Values		Summary	
ID: R000002260 GEOID: 11330121442062			LEGAL: ABST: H&TC, BLK: 00044, LOT: 00206, H&TC;BLOCK 44;SECTION 206;W/2; ACRES: 500.000			Production 677,320		Appraised 677,320 Prod Loss -451,750 Assessed 225,570	
Year	Taxing Entities	Exemptions	Taxable Value	Tax Rate	Base Tax	Tax Due	* Addn Fees	Total Due	
2013	02 HARTLEY COUNTY	0	225,570	.358924	809.62	809.62	0.00	809.62	
2013	04 NORTH PLAINS GCD	0	225,570	.025652	57.86	57.86	0.00	57.86	
2013	05 MOORE CO HOSPITAL	0	225,570	.142637	321.75	321.75	0.00	321.75	
2013	22 HARTLEY ISD	0	225,570	1.073000	2,420.37	2,420.37	0.00	2,420.37	
								\$3,609.60	

Historical Data per Texas Senate Bill 18

Entity	Appr 5 Yr %	Txbl 5 Yr %	Rate 5 Yr %	Tax 5 Yr %	Tax 1 Yr %
02	27.07	52.46	4.854	59.86	1.057
04	27.07	52.46	33.54	103.5	-1.49
05	27.07	52.46	128.8	248.8	21.77
22	27.07	52.46	-2.23	49.05	-0.37

School Tax Rate Information per Texas House Bill 1

Entity	Year	Tax Rate	M&O Rate	I&S Rate
22	2013	1.073000	1.040000	.033000
22	2012	1.076000	1.040000	.036000

2008 Appraised Value 533,000

2009 Appraised Value 597,950

2010 Appraised Value 597,950

2011 Appraised Value 598,050

2012 Appraised Value 598,250

Entity	Taxable	Rate	Tax	%	Taxable	Rate	Tax	%	Taxable	Rate	Tax	%	Taxable	Rate	Tax	%	Taxable	Rate	Tax	%
02	147950	0.3423	506.44	142.3	190920	0.3386	646.46	27.64	199210	0.3373	672.12	3.969	218590	0.3458	756.09	12.49	225790	0.3548	801.15	5.959
04	147950	0.0192	28.42	137.2	190920	0.0197	37.77	32.89	199210	0.0235	46.84	24.01	218590	0.0258	56.42	20.45	225790	0.0260	58.74	4.112
05	147950	0.0623	92.22	135.6	190920	0.0826	157.74	71.04	199210	0.1015	202.20	28.18	218590	0.1135	248.10	22.70	225790	0.1170	264.21	6.493
22	147950	1.0975	1623.83	150.5	190920	1.0912	2083.37	28.29	199210	1.0870	2165.41	3.937	218590	1.0790	2358.59	8.921	225790	1.0760	2429.50	3.006

RECEIVED
OCT 07 2013

BY: _____

TAX RECORDS

HARTLEY COUNTY APPRAISAL DISTRICT 2013 TAX STATEMENT

Print Date 10/1/2013
Office Use Only 1092

Property Information			Legal Information				Market Values		Summary	
ID: R000002271 GEOID: 1133012144214			LEGAL: ABST: H&TC, BLK: 00044, LOT: 00214, H&TC;BLOCK 44;SECTION 214; ACRES: 640.000				Production 823,680		Appraised 823,680 Prod Loss -543,030 Assessed 280,650	
Year	Taxing Entities		Exemptions	Taxable Value	Tax Rate	Base Tax	Tax Due	* Addn Fees	Total Due	
2013	02 HARTLEY COUNTY		0	280,650	.358924					
2013	04 NORTH PLAINS GCD		0	280,650	.025652	1,007.32	1,007.32	0.00	1,007.32	
2013	05 MOORE CO HOSPITAL		0	280,650	.142637	400.31	400.31	0.00	400.31	
2013	22 HARTLEY ISD		0	280,650	1.073000	3,011.37	3,011.37	0.00	3,011.37	
\$4,490.99										

Historical Data per Texas Senate Bill 18

Entity	Appr 5 Yr %	Txbl 5 Yr %	Rate 5 Yr %	Tax 5 Yr %	Tax 1 Yr %
02	51.88	89.02	4.854	98.20	1.022
04	51.88	89.02	33.64	152.4	-1.53
05	51.88	89.02	128.8	332.5	21.73
22	51.88	89.02	-2.23	84.79	-0.41

School Tax Rate Information per Texas House Bill 1

Entity	Year	Tax Rate	M&O Rate	I&S Rate
22	2013	1.073000	1.040000	.033000
22	2012	1.076000	1.040000	.036000

2008 Appraised Value 542,300

2009 Appraised Value 661,550

2010 Appraised Value 661,550

2011 Appraised Value 669,700

2012 Appraised Value 681,730

Entity	Taxable	Rate	Tax	%	Taxable	Rate	Tax	%	Taxable	Rate	Tax	%	Taxable	Rate	Tax	%	Taxable	Rate	Tax	%
02	148470	0.3423	508.22	23.43	238640	0.3386	808.04	58.99	249770	0.3373	842.71	4.290	274140	0.3458	948.24	12.52	281020	0.3548	997.12	5.154
04	148470	0.0192	28.52	20.84	238640	0.0197	47.21	65.53	249770	0.0235	58.73	24.40	274140	0.0258	70.76	20.48	281020	0.0260	73.11	3.321
05	148470	0.0623	92.54	20.05	238640	0.0826	197.17	113.0	249770	0.1015	253.52	28.57	274140	0.1135	311.15	22.73	281020	0.1170	328.84	5.685
22	148470	1.0975	1629.53	27.63	238640	1.0912	2604.10	59.80	249770	1.0870	2715.00	4.258	274140	1.0790	2957.97	8.949	281020	1.0760	3023.78	2.224

Property Information			Legal Information				Market Values		Summary	
ID: R000002273 GEOID: 11330121442152			LEGAL: ABST: H&TC, BLK: 00044, LOT: 00215, H&TC;BLOCK 44;SECTION 215 ACRES: 500.000				Production 630,120		Appraised 630,120 Prod Loss -415,410 Assessed 214,710	
Year	Taxing Entities		Exemptions	Taxable Value	Tax Rate	Base Tax	Tax Due	* Addn Fees	Total Due	
2013	02 HARTLEY COUNTY		0	214,710	.358924					
2013	04 NORTH PLAINS GCD		0	214,710	.025652	770.65	770.65	0.00	770.65	
2013	05 MOORE CO HOSPITAL		0	214,710	.142637	55.08	55.08	0.00	55.08	
2013	22 HARTLEY ISD		0	214,710	1.073000	306.26	306.26	0.00	306.26	
\$3,435.83										

Historical Data per Texas Senate Bill 18

Entity	Appr 5 Yr %	Txbl 5 Yr %	Rate 5 Yr %	Tax 5 Yr %	Tax 1 Yr %
02	23.07	38.77	4.854	45.50	0.903
04	23.07	38.77	33.54	85.32	-1.64
05	23.07	38.77	128.8	217.5	21.58
22	23.07	38.77	-2.23	35.66	-0.52

School Tax Rate Information per Texas House Bill 1

Entity	Year	Tax Rate	M&O Rate	I&S Rate
22	2013	1.073000	1.040000	.033000
22	2012	1.076000	1.040000	.036000

2008 Appraised Value 512,000

2009 Appraised Value 510,000

2010 Appraised Value 510,000

2011 Appraised Value 518,990

2012 Appraised Value 530,220

Entity	Taxable	Rate	Tax	%	Taxable	Rate	Tax	%	Taxable	Rate	Tax	%	Taxable	Rate	Tax	%	Taxable	Rate	Tax	%
02	154720	0.3423	529.62	59.09	185000	0.3386	626.41	18.27	193290	0.3373	652.15	4.109	210820	0.3458	729.22	11.81	215250	0.3548	763.75	4.735
04	154720	0.0192	29.72	55.76	185000	0.0197	36.60	23.14	193290	0.0235	45.45	24.18	210820	0.0258	54.41	19.71	215250	0.0260	56.00	2.922
05	154720	0.0623	96.44	54.72	185000	0.0826	152.85	58.49	193290	0.1015	198.19	28.35	210820	0.1135	239.28	21.96	215250	0.1170	251.88	5.265
22	154720	1.0975	1698.13	64.49	185000	1.0912	2018.77	18.88	193290	1.0870	2101.06	4.076	210820	1.0790	2274.75	8.266	215250	1.0760	2316.09	1.817

Property Information			Legal Information				Market Values		Summary	
ID: R000003648 GEOID: 12130121440871			LEGAL: ABST: H&TC, BLK: 00044, LOT: 00087, H&TC;BLOCK 44;SECTION 87;S/2; ACRES: 327.300				Production 399,720		Appraised 399,720 Prod Loss -264,800 Assessed 134,920	
Year	Taxing Entities		Exemptions	Taxable Value	Tax Rate	Base Tax	Tax Due	* Addn Fees	Total Due	
2013	02 HARTLEY COUNTY		0	134,920	.358924					
2013	04 NORTH PLAINS GCD		0	134,920	.025652	484.26	484.26	0.00	484.26	
2013	06 DAL/HARTLEY HOSPITAL		0	134,920	.179000	34.61	34.61	0.00	34.61	
2013	23 CHANNING ISD		0	134,920	1.137700	241.51	241.51	0.00	241.51	
\$2,295.36										

Historical Data per Texas Senate Bill 18

Entity	Appr 5 Yr %	Txbl 5 Yr %	Rate 5 Yr %	Tax 5 Yr %	Tax 1 Yr %
02	28.46	72.62	4.854	80.99	0.872
04	28.46	72.62	33.54	130.5	-1.67
06	28.46	72.62	-8.20	58.46	-3.51
23	28.46	72.62	9.394	88.83	10.39

School Tax Rate Information per Texas House Bill 1

Entity	Year	Tax Rate	M&O Rate	I&S Rate
23	2013	1.137700	1.027700	.110000
23	2012	1.027700	1.027700	.000000

2008 Appraised Value 311,160

2009 Appraised Value 330,100

2010 Appraised Value 330,100

2011 Appraised Value 334,440

2012 Appraised Value 340,540

Entity	Taxable	Rate	Tax	%	Taxable	Rate	Tax	%	Taxable	Rate	Tax	%	Taxable	Rate	Tax	%	Taxable	Rate	Tax	%
02	78160	0.3423	267.55	28.79	114890	0.3386	389.02	45.40	120210	0.3373	405.58	4.256	131760	0.3458	455.75	12.36	135300	0.3548	480.07	5.336
04	78160	0.0192	15.01	26.13	114890	0.0197	22.73	51.43	120210	0.0235	28.26	24.32	131760	0.0258	34.01	20.34	135300	0.0260	35.20	3.498
06	78160	0.1950	152.41	31.86	114890	0.1900	218.29	43.22	120210	0.1900	228.40	4.631	131760	0.1900	250.34	9.605	135300	0.1850	250.30	-0.01
23	78160	1.0400	812.86	35.24	114890	1.0400	1194.86	46.99	120210	1.0400	1250.18	4.629	131760	1.0400	1370.30	9.608	135300	1.0277	1390.48	1.472

TAX RECORDS

HARTLEY COUNTY APPRAISAL DISTRICT 2013 TAX STATEMENT

Print Date 10/1/2013
Office Use Only 1093

Property Information					Legal Information					Market Values			Summary	
ID: R000213316 GEOID: 1213012144045					LEGAL: ABST: H&TC, BLK: 00044, LOT: 00045, H&TC;BLOCK 44;SECTION 45; ACRES: 649.100					Production 855,610			Appraised 855,610 Prod Loss -564,930 Assessed 290,680	
Year	Taxing Entities				Exemptions	Taxable Value	Tax Rate	Base Tax	Tax Due	* Addn Fees	Total Due			
2013	02 HARTLEY COUNTY				0	290,680	.358924	1,043.32	1,043.32	0.00	1,043.32			
2013	04 NORTH PLAINS GCD				0	290,680	.025652	74.57	74.57	0.00	74.57			
2013	06 DAL/HARTLEY HOSPITAL				0	290,680	.179000	520.32	520.32	0.00	520.32			
2013	23 CHANNING ISD				0	290,680	1.137700	3,307.07	3,307.07	0.00	3,307.07			
Historical Data per Texas Senate Bill 18														
Entity	Apr 5 Yr %	Txb1 5 Yr %	Rate 5 Yr %	Tax 5 Yr %	Tax 1 Yr %	Entity	Year	Tax Rate	M&O Rate	I&S Rate	\$4,945.28			
02	27.17	41.23	4.854	48.08	0.933	23	2013	1.137700	1.027700	.110000				
04	27.17	41.23	33.54	88.59	-1.60	23	2012	1.027700	1.027700	.000000				
06	27.17	41.23	-8.20	29.64	-3.45									
23	27.17	41.23	9.394	54.49	10.46									
School Tax Rate Information per Texas House Bill 1														

2008 Appraised Value 672,780												2009 Appraised Value 675,660												2010 Appraised Value 675,660												2011 Appraised Value 685,600												2012 Appraised Value 701,950											
Entity	Taxable	Rate	Tax	%	Taxable	Rate	Tax	%	Taxable	Rate	Tax	%	Taxable	Rate	Tax	%	Taxable	Rate	Tax	%	Taxable	Rate	Tax	%																																			
02	205820	0.3423	704.54	271.7	253520	0.3386	858.42	21.84	264510	0.3373	892.44	3.963	286970	0.3458	992.62	11.22	291320	0.3548	1033.67	4.135																																							
04	205820	0.0192	39.54	264.0	253520	0.0197	50.15	26.83	264510	0.0235	62.19	24.00	286970	0.0258	74.07	19.10	291320	0.0260	75.79	2.322																																							
06	205820	0.1950	401.35	280.6	253520	0.1900	481.69	20.01	264510	0.1900	502.57	4.334	286970	0.1900	545.24	8.490	291320	0.1850	538.94	-1.15																																							
23	205820	1.0400	2140.53	290.4	253520	1.0400	2636.61	23.17	264510	1.0400	2750.90	4.334	286970	1.0400	2984.49	8.491	291320	1.0277	2993.90	0.315																																							

Property Information					Legal Information					Market Values			Summary	
ID: R000213318 GEOID: 1213012144082					LEGAL: ABST: H&TC, BLK: 00044, LOT: 00082, H&TC;BLOCK 44;SECTION 82; ACRES: 649.400					Production 839,530			Appraised 839,530 Prod Loss -554,800 Assessed 284,730	
Year	Taxing Entities				Exemptions	Taxable Value	Tax Rate	Base Tax	Tax Due	* Addn Fees	Total Due			
2013	02 HARTLEY COUNTY				0	284,730	.358924	1,021.96	1,021.96	0.00	1,021.96			
2013	04 NORTH PLAINS GCD				0	284,730	.025652	73.04	73.04	0.00	73.04			
2013	06 DAL/HARTLEY HOSPITAL				0	284,730	.179000	509.67	509.67	0.00	509.67			
2013	23 CHANNING ISD				0	284,730	1.137700	3,239.37	3,239.37	0.00	3,239.37			
Historical Data per Texas Senate Bill 18														
Entity	Apr 5 Yr %	Txb1 5 Yr %	Rate 5 Yr %	Tax 5 Yr %	Tax 1 Yr %	Entity	Year	Tax Rate	M&O Rate	I&S Rate	\$4,844.04			
02	26.04	41.36	4.854	48.22	0.875	23	2013	1.137700	1.027700	.110000				
04	26.04	41.36	33.54	88.78	-1.66	23	2012	1.027700	1.027700	.000000				
06	26.04	41.36	-8.20	29.76	-3.50									
23	26.04	41.36	9.394	54.64	10.39									
School Tax Rate Information per Texas House Bill 1														

2008 Appraised Value 666,050												2009 Appraised Value 669,290												2010 Appraised Value 669,290												2011 Appraised Value 679,150												2012 Appraised Value 695,550											
Entity	Taxable	Rate	Tax	%	Taxable	Rate	Tax	%	Taxable	Rate	Tax	%	Taxable	Rate	Tax	%	Taxable	Rate	Tax	%	Taxable	Rate	Tax	%																																			
02	201420	0.3423	689.48	271.8	248740	0.3386	842.24	22.15	259460	0.3373	875.41	3.938	281210	0.3458	972.69	11.11	285520	0.3548	1013.09	4.153																																							
04	201420	0.0192	38.69	263.9	248740	0.0197	49.21	27.19	259460	0.0235	61.01	23.97	281210	0.0258	72.58	18.96	285520	0.0260	74.28	2.342																																							
06	201420	0.1950	392.77	280.7	248740	0.1900	472.61	20.32	259460	0.1900	492.97	4.307	281210	0.1900	534.30	8.383	285520	0.1850	528.21	-1.13																																							
23	201420	1.0400	2094.77	290.4	248740	1.0400	2586.90	23.49	259460	1.0400	2698.38	4.309	281210	1.0400	2924.58	8.382	285520	1.0277	2934.29	0.332																																							

Property Information					Legal Information					Market Values			Summary	
ID: R000214360 GEOID: 11330121441735					LEGAL: ABST: H&TC, BLK: 00044, LOT: 00173, H&TC;BLOCK 44;SECTION 173;E/2 & PT W/2; ACRES: 472.750					Production 600,420			Appraised 600,420 Prod Loss -392,940 Assessed 207,480	
Year	Taxing Entities				Exemptions	Taxable Value	Tax Rate	Base Tax	Tax Due	* Addn Fees	Total Due			
2013	02 HARTLEY COUNTY				0	207,480	.358924	744.70	744.70	0.00	744.70			
2013	04 NORTH PLAINS GCD				0	207,480	.025652	53.22	53.22	0.00	53.22			
2013	05 MOORE CO HOSPITAL				0	207,480	.142637	295.94	295.94	0.00	295.94			
2013	22 HARTLEY ISD				0	207,480	1.073000	2,226.26	2,226.26	0.00	2,226.26			
Historical Data per Texas Senate Bill 18														
Entity	Apr 5 Yr %	Txb1 5 Yr %	Rate 5 Yr %	Tax 5 Yr %	Tax 1 Yr %	Entity	Year	Tax Rate	M&O Rate	I&S Rate	\$3,320.12			
02	5.464	23.00	4.854	28.98	0.865	22	2013	1.073000	1.040000	.033000				
04	5.464	23.00	33.54	64.25	-1.68	22	2012	1.076000	1.040000	.036000				
05	5.464	23.00	128.8	181.4	21.54									
22	5.464	23.00	-2.23	20.25	-0.56									
School Tax Rate Information per Texas House Bill 1														

2008 Appraised Value 569,310												2009 Appraised Value 496,090												2010 Appraised Value 496,090												2011 Appraised Value 501,400												2012 Appraised Value 509,170											
Entity	Taxable	Rate	Tax	%	Taxable	Rate	Tax	%	Taxable	Rate	Tax	%	Taxable	Rate	Tax	%	Taxable	Rate	Tax	%	Taxable	Rate	Tax	%																																			
02	168670	0.3423	577.37	25.33	176870	0.3386	598.89	3.727	184990	0.3373	624.15	4.217	202670	0.3458	701.03	12.31	208080	0.3548	738.31	5.317																																							
04	168670	0.0192	32.40	22.72	176870	0.0197	34.99	7.993	184990	0.0235	43.50	24.32	202670	0.0258	52.31	20.25	208080	0.0260	54.13	3.479																																							
05	168670	0.0623	105.13	21.88	176870	0.0826	146.13	38.99	184990	0.1015	187.76	28.48	202670	0.1135	230.03	22.51	208080	0.1170	243.49	5.851																																							
22	168670	1.0975	1851.24	29.59	176870	1.0912	1930.05	4.257	184990	1.0870	2010.84	4.185	202670	1.0790	2186.81	8.751	208080	1.0760	2238.94	2.383																																							

* Additional Fees include any applicable Ag, Timber, or Personal Property late rendition fees, penalties and interest, attorney and/or late fees
 IF YOU ARE 65 YEARS OF AGE OR OLDER OR ARE DISABLED, AND YOU OCCUPY THE PROPERTY DESCRIBED IN THIS DOCUMENT AS YOUR RESIDENCE HOMESTEAD, YOU SHOULD CONTACT THE APPRAISAL DISTRICT REGARDING ANY ENTITLEMENT YOU MAY HAVE TO A POSTPONEMENT IN THE PAYMENT OF THESE TAXES.

Amount Due	\$26,948.91
-------------------	--------------------

Taxes are payable on each Oct 1st and become delinquent on each following Feb 1st

For Online Payment
 Call 1-866-549-1010 or visit
www.certifiedpayments.net
 (Use Bureau Code 9247397)

If your mortgage company pays your taxes, then mail this statement to them.
 For over 65 or disabled homestead only, 1/4 payment option is available. You must pay 1/4 of the base tax amount before Feb 1st and three equal installments before April 1, June 1, and August 1 to avoid Penalty and Interest.

TAX RECORDS

Hartley Co Line

Real Estate Taxes

Moore County, TX



Fund:	PROVENTUS II
Account	06121
Sub	710E
Dist. Total:	\$3,785.55
Due Date:	31-Jan-14

ID/Parcel Number	Acres	Total Due
17588	140.00	\$1,163.64
79394	137.01	\$1,208.95
79395	134.60	\$1,412.96
Total:	411.61	\$3,785.55

Tax per Acre: \$9.20

Prepared by:

Approved by:

TAX RECORDS

Make checks payable to:

NIKKI MCDONALD
 MOORE COUNTY TAX OFFICE
 PO BOX 616 (806) 935-2175 (DRIVE-UP/NIGHT DEP)
 500 S DUMAS AVENUE
 DUMAS, TX 79029-0616



RETURN SERVICE REQUESTED

Owner Name and Address
 PROVENTUS II LLC
 1803 WOODFIELD DR STE B
 SAVOY, IL 61874 US

Statement Number
 2013 28696
Prop ID Number
 17588
Geographical ID
 40000-00103-00650-000002

See payment schedule below for tax due.

If Paid in Month	Tax Due
October 2013	1,163.64
November 2013	1,163.64
December 2013	1,163.64
January 2014	1,163.64
February 2014	1,245.09
March 2014	1,268.37
April 2014	1,291.62
May 2014	1,314.92
June 2014	1,338.19

In January Pay
1,163.64
 Taxes are payable
 October 1, 2013 and
 become delinquent on
 February 1, 2014

PROVENTUS II LLC
 1803 WOODFIELD DR STE B
 SAVOY, IL 61874 US

* DETACH HERE AND RETURN WITH PAYMENT *

VIKKI MCDONALD
 Phone: 806-935-2175
 Fax: 806-935-2344

MOORE COUNTY TAX OFFICE

2013 TAX STATEMENT

STATEMENT NUMBER

28696

PROPERTY ID NUMBER

17588

www.trueautomation.com

NAME & ADDRESS

Owner ID: 37487
 PROVENTUS II LLC
 1803 WOODFIELD DR STE B
 SAVOY, IL 61874 US

Pct: 100.000%

PROPERTY DESCRIPTION

SEC 215 BLK 44 H&TC 140 ACS E/2
 ABST 180

PROPERTY GEOGRAPHICAL ID

40000-00103-00650-000002

PROPERTY SITUS / LOCATION

TX

Acreage: 140.0000

Type: R

LAND MARKET VALUE	IMPROVEMENT MARKET VALUE	AG/TIMBER USE VALUE	AG/TIMBER MARKET	ASSESSED VALUE
0	0	64,400	142,630	64,400

100% Assessment Ratio

Appraised Value:

64,400

Taxing Unit	Assessed	Homestead Exemption	OV65 or DP Exemption	Other Exemptions	Freeze Year and Ceiling	Taxable Value	Rate Per \$100	Tax Due
PALO DURO RA	64,400	0	0	0		64,400	0.012774	8.23
N PLAINS GRWATER CO	64,400	0	0	0		64,400	0.025652	16.52
DUMAS ISD	64,400	0	0	0		64,400	1.147400	738.93
FC&LR	64,400	0	0	0		64,400	0.063707	41.03
COLLEGE	64,400	0	0	0		64,400	0.049994	32.20
HOSPITAL	64,400	0	0	0		64,400	0.142637	91.86
MOORE COUNTY	64,400	0	0	0		64,400	0.359395	231.46
SPEC ROAD	64,400	0	0	0		64,400	0.005293	3.41


Total Taxes Due By Jan 31, 2014 1,163.64

Penalty & Interest if paid after Jan 31, 2014

If Paid in Month	P&I Rate	Tax Due*
February 2014	7%	1,245.09
March 2014	9%	1,268.37
April 2014	11%	1,291.62
May 2014	13%	1,314.92
June 2014	15%	1,338.19

Hartley Co Line

Property taxes in Texas are assessed as of January 1st each year and cover a period of one year from that date. Tax statutes make no provisions for proration; therefore, a change of address during the year would have no effect on the tax liability established on January 1st of the calendar year. These tax statutes also make no provisions for proration in case the property is disposed of during the calendar year. Also, if you owned personal property described on the tax statement on January 1st, then you are personally liable for the taxes. IF YOU ARE 65 YEARS OF AGE OR OLDER OR ARE DISABLED, AND YOU OCCUPY THE PROPERTY DESCRIBED IN THIS DOCUMENT AS YOUR RESIDENCE HOMESTEAD, YOU SHOULD CONTACT THE APPRAISAL DISTRICT REGARDING ANY ENTITLEMENT YOU MAY HAVE TO A POSTPONEMENT IN THE PAYMENT OF THESE TAXES.



BY:

*Total Tax Due may include Additional Penalty up to 20% incurred on April 1 or July 1 of the year of delinquency [Tax Code Section 33.11] or Additional Late AG Penalty of 10% [Tax Code Section 23.54].

TAX RECORDS

Make checks payable to:

NIKKI MCDONALD
 MOORE COUNTY TAX OFFICE
 PO BOX 616 (806) 935-2175 (DRIVE-UP/NIGHT DEP)
 500 S DUMAS AVENUE
 DUMAS, TX 79029-0616

RETURN SERVICE REQUESTED

PROVENTUS II LLC
 1803 WOODFIELD DR STE B
 SAVOY, IL 61874 US



Owner Name and Address
 PROVENTUS II LLC
 1803 WOODFIELD DR STE B
 SAVOY, IL 61874 US

Statement Number
 2013 28697
Prop ID Number
 79394
Geographical ID
 40000-00104-02430-000082

See payment schedule below for tax due.

If Paid in Month	Tax Due
October 2013	1,208.95
November 2013	1,208.95
December 2013	1,208.95
January 2014	1,208.95
February 2014	1,293.58
March 2014	1,317.74
April 2014	1,341.96
May 2014	1,366.12
June 2014	1,390.30

In January Pay
1,208.95
 Taxes are payable
 October 1, 2013 and
 become delinquent on
 February 1, 2014

* DETACH HERE AND RETURN WITH PAYMENT *

NIKKI MCDONALD
 Phone: 806-935-2175
 Fax: 806-935-2344

MOORE COUNTY TAX OFFICE

2013 TAX STATEMENT

STATEMENT NUMBER

28697

PROPERTY ID NUMBER

79394

www.trueautomation.com

NAME & ADDRESS

Owner ID: 37487
 PROVENTUS II LLC
 1803 WOODFIELD DR STE B
 SAVOY, IL 61874 US

Pct: 100.000%

PROPERTY DESCRIPTION

SEC 173 BLK 44 H&TC 137.01 ACS
 ABST #162

PROPERTY GEOGRAPHICAL ID

40000-00104-02430-000082

PROPERTY SITUS / LOCATION

Acreage: 137.0100

Type: R

LAND MARKET VALUE	IMPROVEMENT MARKET VALUE	AG/TIMBER USE VALUE	AG/TIMBER MARKET	ASSESSED VALUE
0	0	66,910	76,260	66,910

100% Assessment Ratio

Appraised Value: 66,910

Taxing Unit	Assessed	Homestead Exemption	OV65 or DP Exemption	Other Exemptions	Freeze Year and Ceiling	Taxable Value	Rate Per \$100	Tax Due
PALO DURO RA	66,910	0	0	0		66,910	0.012774	8.55
N PLAINS GRWATER CO	66,910	0	0	0		66,910	0.025652	17.16
DUMAS ISD	66,910	0	0	0		66,910	1.147400	767.72
FC&LR	66,910	0	0	0		66,910	0.063707	42.63
COLLEGE	66,910	0	0	0		66,910	0.049994	33.45
HOSPITAL	66,910	0	0	0		66,910	0.142637	95.43
MOORE COUNTY	66,910	0	0	0		66,910	0.359395	240.47
SPEC ROAD	66,910	0	0	0		66,910	0.005293	3.54


Total Taxes Due By Jan 31, 2014 1,208.95

Penalty & Interest if paid after Jan 31, 2014

If Paid in Month	P&I Rate	Tax Due*
February 2014	7%	1,293.58
March 2014	9%	1,317.74
April 2014	11%	1,341.96
May 2014	13%	1,366.12
June 2014	15%	1,390.30

Property taxes in Texas are assessed as of January 1st each year and cover a period of one year from that date. Tax statutes make no provisions for proration; therefore, a change of address during the year would have no effect on the tax liability established on January 1st of the calendar year. These tax statutes also make no provisions for proration in case the property is disposed of during the calendar year. Also, if you owned personal property described on the tax statement on January 1st, then you are personally liable for the taxes. IF YOU ARE 65 YEARS OF AGE OR OLDER OR ARE DISABLED, AND YOU OCCUPY THE PROPERTY DESCRIBED IN THIS DOCUMENT AS YOUR RESIDENCE HOMESTEAD, YOU SHOULD CONTACT THE APPRAISAL DISTRICT REGARDING ANY ENTITLEMENT YOU MAY HAVE TO A POSTPONEMENT IN THE PAYMENT OF THESE TAXES.

*Total Tax Due may include Additional Penalty up to 20% incurred on April 1 or July 1 of the year of delinquency [Tax Code Section 33.11] or Additional Late AG Penalty of 10% [Tax Code Section 23.54].



BY: _____

True Automation, Inc.

TAX RECORDS

Make checks payable to:

NIKKI MCDONALD
 MOORE COUNTY TAX OFFICE
 PO BOX 616 (806) 935-2175 (DRIVE-UP/NIGHT DEP)
 500 S DUMAS AVENUE
 DUMAS, TX 79029-0616

RETURN SERVICE REQUESTED



Owner Name and Address
 PROVENTUS II LLC
 1803 WOODFIELD DR STE B
 SAVOY, IL 61874 US

Statement Number
 2013 28698
Prop ID Number
 79395
Geographical ID
 40000-00118-02600-000080

See payment schedule below for tax due.

If Paid in Month	Tax Due
October 2013	1,412.96
November 2013	1,412.96
December 2013	1,412.96
January 2014	1,412.96
February 2014	1,511.87
March 2014	1,540.13
April 2014	1,568.37
May 2014	1,596.66
June 2014	1,624.91

In January Pay
1,412.96
 Taxes are payable
 October 1, 2013 and
 become delinquent on
 February 1, 2014

PROVENTUS II LLC
 1803 WOODFIELD DR STE B
 SAVOY, IL 61874 US

* DETACH HERE AND RETURN WITH PAYMENT *

NIKKI MCDONALD
 Phone: 806-935-2175
 Fax: 806-935-2344

MOORE COUNTY TAX OFFICE

2013 TAX STATEMENT

STATEMENT NUMBER
 28698
PROPERTY ID NUMBER
 79395

www.trueautomation.com

NAME & ADDRESS	PROPERTY DESCRIPTION	PROPERTY GEOGRAPHICAL ID
Owner ID: 37487 PROVENTUS II LLC 1803 WOODFIELD DR STE B SAVOY, IL 61874 US	SEC 206 BLK 44 H&TC 134.60 ACS E/2 ABST #1144 Acreage: 134.6000 Type: R	40000-00118-02600-000080
LAND MARKET VALUE 0	AG/TIMBER USE VALUE 78,200	PROPERTY SITUS / LOCATION
IMPROVEMENT MARKET VALUE 0	AG/TIMBER MARKET 170,520	
	ASSESSED VALUE 78,200	

100% Assessment Ratio

Appraised Value: 78,200

Taxing Unit	Assessed	Homestead Exemption	OV65 or DP Exemption	Other Exemptions	Freeze Year and Ceiling	Taxable Value	Rate Per \$100	Tax Due
PALO DURO RA	78,200	0	0	0		78,200	0.012774	9.99
N PLAINS GRWATER CO	78,200	0	0	0		78,200	0.025652	20.06
DUMAS ISD	78,200	0	0	0		78,200	1.147400	897.27
FC&LR	78,200	0	0	0		78,200	0.063707	49.82
COLLEGE	78,200	0	0	0		78,200	0.049994	39.10
HOSPITAL	78,200	0	0	0		78,200	0.142637	111.54
MOORE COUNTY	78,200	0	0	0		78,200	0.359395	281.04
SPEC ROAD	78,200	0	0	0		78,200	0.005293	4.14

Total Taxes Due By Jan 31, 2014 1,412.96

Penalty & Interest if paid after Jan 31, 2014		
If Paid in Month	P&I Rate	Tax Due*
February 2014	7%	1,511.87
March 2014	9%	1,540.13
April 2014	11%	1,568.37
May 2014	13%	1,596.66
June 2014	15%	1,624.91

Property taxes in Texas are assessed as of January 1st each year and cover a period of one year from that date. Tax statutes make no provisions for proration; therefore, a change of address during the year would have no effect on the tax liability established on January 1st of the calendar year. These tax statutes also make no provisions for proration in case the property is disposed of during the calendar year. Also, if you owned personal property described on the tax statement on January 1st, then you are personally liable for the taxes. IF YOU ARE 65 YEARS OF AGE OR OLDER OR ARE DISABLED, AND YOU OCCUPY THE PROPERTY DESCRIBED IN THIS DOCUMENT AS YOUR RESIDENCE HOMESTEAD, YOU SHOULD CONTACT THE APPRAISAL DISTRICT REGARDING ANY ENTITLEMENT YOU MAY HAVE TO A POSTPONEMENT IN THE PAYMENT OF THESE TAXES.

*Total Tax Due may include Additional Penalty up to 20% incurred on April 1 or July 1 of the year of delinquency [Tax Code Section 33.11] or Additional Late AG Penalty of 10% [Tax Code Section 23.54].



BY: _____

PRELIMINARY TITLE

PRELIMINARY TITLE

COMMITMENT FOR TITLE INSURANCE T-7

ISSUED BY

STEWART TITLE GUARANTY COMPANY

SCHEDULE A

Effective Date: **July 11, 2014, 8:00 am**

GF No. **T-14-192099-CM**

Commitment No. _____, issued **August 1, 2014, 8:00 am**

1. The policy or policies to be issued are:

- a. OWNER'S POLICY OF TITLE INSURANCE (Form T-1)
(Not applicable for improved one-to-four family residential real estate)
Policy Amount:
PROPOSED INSURED:
- b. TEXAS RESIDENTIAL OWNER'S POLICY OF TITLE INSURANCE
ONE-TO-FOUR FAMILY RESIDENCES (Form T-1R)
Policy Amount:
PROPOSED INSURED:
- c. LOAN POLICY OF TITLE INSURANCE (Form T-2)
Policy Amount:
PROPOSED INSURED:
Proposed Borrower:
- d. TEXAS SHORT FORM RESIDENTIAL LOAN POLICY OF TITLE INSURANCE (Form T-2R)
Policy Amount:
PROPOSED INSURED:
Proposed Borrower:
- e. LOAN TITLE POLICY BINDER ON INTERIM CONSTRUCTION LOAN (Form T-13)
Binder Amount:
PROPOSED INSURED:
Proposed Borrower:
- f. OTHER
Policy Amount:
PROPOSED INSURED:

2. The interest in the land covered by this Commitment is: **Fee Simple**

3. Record title to the land on the Effective Date appears to be vested in:
Proventus II, LLC

4. Legal description of land:

Tract One:

Section 173, Block 44, H. & T. C. Ry. Co. Survey Hartley and Moore Counties, Texas, described as the East half and a parcel out of the West half, more fully described by metes and bounds as follows:

A parcel of land out of the West one-half of Section 173, Block 44, H. & T. C. Ry. Co. Survey, Hartley County, Texas, described by metes and bounds as follows:

BEGINNING at a 1-1/2" pipe found at the Northwest corner of Section 173 for the Northwest corner and point beginning this tract;

PRELIMINARY TITLE

Continuation of Schedule A

GFNo. T-14-192099-CM

THENCE N 89° 54' 24" E. along the North line of Section 173 a distance of 2637.78 feet to a ¾" rebar set for the Northeast corner this tract from whence a Railroad Spike found at the Northeast corner of Section 173 bears N. 89° 54' 24" E. - 2637.78 feet;

THENCE S. 00° 11' 24" E. a distance of 5279.79 feet to a ½" rebar set for the Southeast corner this tract;

THENCE S. 89° 54' 24" W. along the South line of Section 173 a distance of 949.16 feet to ½" rebar set for the most southerly Southwest corner this tract;

THENCE N. 00° 11' 24" W. a distance of 100.0 feet to a 1/2" rebar for a corner on a curve to the Northwest with a radius of 2700 feet and a central angle of 48° 15' 47";

THENCE along said curve a distance of 2274.34 feet to a 1/2" rebar;

THENCE S. 89° 54' 24" W. a distance of 100.0 feet to a 1/2" rebar set in the West line of Section 173;

THENCE N. 00° 11' 24" W. along said line a distance of 3649.56 feet to the POINT OF BEGINNING, containing 292.47 acres of land, more or less.

SAVE AND EXCEPT TRACT OUT OF NORTHEAST CORNER OF SECTION 173, BLOCK 44, H. & T. C. RY. CO. SURVEY, MOORE COUNTY, TEXAS. A tract of land out of the Northeast corner of Section 173, Block 44, H. & T. C. RY. Co. Survey in Moore County, Texas. Said tract is described by metes and bounds as follows:

BEGINNING at a nail set in the East line of said Section 173 and in centerline of County Line Road for the Northeast corner this tract from whence the Northeast corner of said Section 173 bears N. 00° 11' 24" W.-30.0 feet;

THENCE S. 00° 11' 24" E. along the East line of said Section 173 and along the centerline of said County Line Road a distance of 361.0 feet to a nail set for the Southeast corner this tract;

THENCE S. 89° 54' 24" W. parallel to the North line of said Section 173 a distance of 361.0 feet to ½" iron rod and cap set for the Southwest corner this tract;

THENCE N. 00° 11' 24" W. parallel to the East line of said Section 173 a distance of 361.0 feet to 1/2" iron rod and cap set for the Northwest corner this tract;

THENCE N. 89° 54' 24" E. parallel to the North line of said Section 173 a distance of 361.0 feet to the PLACE OF BEGINNING. . The above described tract contains 2.99 acres of land, more or less, of which 0.33 acres are in the right of way of County Line Road.

SAVE AND EXCEPT TRACT OUT OF SOUTHEAST CORNER OF SECTION 206, BLOCK 44, H. & T. C. RY. CO. SURVEY, MOORE COUNTY, TEXAS: . A tract of land out of the Southeast corner of Section 206, Block 44, H. & T. C. Ry. Co. Survey in Moore County, Texas. Said tract is described by metes and bounds as follows:

BEGINNING at a nail set in the East line of said Section 206 and in centerline of County Line Road for the Southeast corner this tract from whence the Southeast corner of said Section 206 bears S. 00° 05' 42" E.-10.0 feet;

THENCE S. 89° 54' 24" W. parallel to the South line of said Section 206 a distance of 361.0 feet to 1/2" iron rod and cap set for the Southwest corner this tract;

THENCE N. 00° 05' 42" W. parallel to the East line of said Section 206 a distance of 361.0 feet to ½" iron rod and cap set for the Northwest corner this tract;

THENCE N. 89° 54' 24" E. parallel to the South line of said Section 206 a distance of 361.0 feet to a nail set in the East line of said Section 206 and in the centerline of County Line Road for the Northeast corner this tract;

PRELIMINARY TITLE

Continuation of Schedule A

GFNo. T-14-192099-CM

THENCE S. 00° 05' 42" E. along the East line of said Section 206 and centerline of said County Line Road a distance of 361.0 feet to the PLACE OF BEGINNING.

The above described tract contains 2.99 acres of land, more or less, of which 0.33 acres of land are in the right of Way of said County Line Road.

Tract Two:

The East half of Section 206, Block 44, H. & T. C. Ry. Co. Survey Hartley and Moore Counties, Texas,

Tract Three:

Sections 214 and 2151 Block 44, H. & T. C. Ry. Co. Survey, Hartley and Moore Counties, Texas.

Tract Four:

Sections 82 and 45, Block 44, H. & T. C. Ry. Co. Survey, Hartley County, Texas.

Tract Five:

The South half of Section 87, Block 44, H. & T. C. Ry. Co. Survey, Hartley County, Texas.

Tract Six:

10 acres out of the Southeast corner of Section 250, Block 44, H. & T. C. Ry. Co. Survey, Hartley County, Texas, fully described below:

A parcel of land out of Survey 250, Block 44, H. & T. c. Railroad Company Survey, Harley County, Texas, described as follows:

BEGINNING at a 1/2" rebar set for the Southeast corner of Survey 250 and the Southeast corner this tract from whence the Northeast corner Survey 250 bears N 00° 27' 52" W. a distance of 5273.22' marked by a 2" pipe found in the North R.O.W. line of U.S. Highway 87, offset N. 00° 27' 52" W. a distance of 50.0', and a 1" pipe found at the Northeast corner of Survey 208 bears S. 00° 27' 52" E. a distance of 5273.23'.

THENCE S. 89° 32' 08" W. along the South line of Survey 250 a distance of 660.0 to a 1/2" rebar set for the Southwest corner this tract;

THENCE N. 00° 27' 52" W. a distance of 660.0' to a 1/2" rebar set for the Northwest corner this tract;

THENCE S. 89° 32' 08" E. a distance of 660.0' to a 1/2" rebar set for the Northeast corner this tract;

THENCE S. 00° 27' 52" E. a distance of 660.0' to the point of beginning, containing 10.0 acres of land, more or less.

Tract Seven:

The West one-half of Section 206, Block 44, H. & T. C. Ry. Co. Survey, Hartley County, Texas.

NOTE: The Company is prohibited from insuring the area or quantity of the land described herein. Any statement in the legal description contained in Schedule "A" as to area or quantity of land is not a representation that such area or quantity is correct, but is made only for informal identification purposes and does not override Item 2 of Schedule "B" hereof.

PRELIMINARY TITLE

COMMITMENT FOR TITLE INSURANCE T-7

ISSUED BY

STEWART TITLE GUARANTY COMPANY

SCHEDULE B

EXCEPTIONS FROM COVERAGE

In addition to the Exclusions and Conditions and Stipulations, your Policy will not cover loss, costs, attorney's fees, and expenses resulting from:

1. The following restrictive covenants of record itemized below (We must either insert specific recording data or delete this exception):

Item No. 1, Schedule B, has been deleted in its entirety.

2. Any discrepancies, conflicts, or shortages in area or boundary lines, or any encroachments or protrusions, or any overlapping of improvements.
3. Homestead or community property or survivorship rights, if any of any spouse of any insured. (Applies to the Owner's Policy only.)
4. Any titles or rights asserted by anyone, including, but not limited to, persons, the public, corporations, governments or other entities,
 - a. to tidelands, or lands comprising the shores or beds of navigable or perennial rivers and streams, lakes, bays, gulfs or oceans, or
 - b. to lands beyond the line of the harbor or bulkhead lines as established or changed by any government, or
 - c. to filled-in lands, or artificial islands, or
 - d. to statutory water rights, including riparian rights, or
 - e. to the area extending from the line of mean low tide to the line of vegetation, or the rights of access to that area or easement along and across that area.(Applies to the Owner's Policy only.)
5. Standby fees, taxes and assessments by any taxing authority for the year **2014**, and subsequent years; and subsequent taxes and assessments by any taxing authority for prior years due to change in land usage or ownership, but not those taxes or assessments for prior years because of an exemption granted to a previous owner of the property under Section 11.13, Texas Tax Code, or because of improvements not assessed for a previous tax year. (If Texas Short Form Residential Loan Policy of Title Insurance (T-2R) is issued, that policy will substitute "which become due and payable subsequent to Date of Policy" in lieu of "for the year _____ and subsequent years.")
6. The terms and conditions of the documents creating your interest in the land.
7. Materials furnished or labor performed in connection with planned construction before signing and delivering the lien document described in Schedule A, if the land is part of the homestead of the owner. (Applies to the Loan Title Policy Binder on Interim Construction Loan only, and may be deleted if satisfactory evidence is furnished to us before a binder is issued.)
8. Liens and leases that affect the title to the land, but that are subordinate to the lien of the insured mortgage. (Applies to Loan Policy (T-2) only.)
9. The Exceptions from Coverage and Express Insurance in Schedule B of the Texas Short Form Residential Loan Policy of Title Insurance (T-2R). (Applies to Texas Short Form Residential Loan Policy of Title Insurance (T-2R) only.) Separate

PRELIMINARY TITLE

Continuation of Schedule B

GF No. T-14-192099-CM

exceptions 1 through 8 of this Schedule B do not apply to the Texas Short Form Residential Loan Policy of Title Insurance (T-2R).

10. The following matters and all terms of the documents creating or offering evidence of the matters (We must insert matters or delete this exception.):
- a. **All leases, grants, exceptions or reservations of coal, lignite, oil, gas and other minerals, together with all rights, privileges and immunities relating thereto, appearing in the Public Records whether listed in Schedule B or not. There may be leases, grants, exceptions or reservations of mineral interest that are not listed.**
 - b. **All visible and apparent easements or uses and all underground easements or uses, the existence of which may arise by unrecorded grant or by use.**
 - c. **Rights of parties in possession.**
 - d. **Rights of tenants, as tenants only, under unrecorded leases or rental agreements.**
 - e. **Any portion of the property herein described which falls within the boundaries of any road, street or driveway**
 - f. **Any encroachment and/or obstruction due to property lines. This exception may be removed with a current survey by a licensed surveyor showing no encroachments and/or obstructions.**
 - g. **Certain documents recorded in the public records may have language restricting land ownership or use because of race, color, creed, national origin, religion, disabilities, handicap, sex, or familial status (called herein "Personal Restrictions"). Federal law prohibits enforcement of such personal restrictions and even limits the ability of the title company to report or show them. To the extent such personal restrictions are contained in any document listed as an exception to title in this insuring form, such personal restrictions or covenants are omitted from the exceptions. If the Company or its title insurance agent have provided copies of documents containing such personal restrictions or covenants, we are simply providing a true copy of the recorded document and do not publish, state, or imply such personal restrictions or covenants are enforceable.**
 - h. **"Any encroachment, encumbrance, violation, variation, or adverse circumstance affecting the Title that would be disclosed by an accurate and complete land survey of the Land. The term encroachment includes encroachment onto the Land of existing improvements located on adjoining land."**
 - i. **Fence off Northeast corner of Section creating a shortage in area, as shown on survey dated May 5, 2008, by Henry L. Gallegly, Registered Professional Land Surveyor in the State of Texas, RPLS-2241 .**
 - j. **Power poles and line along the East line of Section 215, Section 206 and Section 173, as shown on survey dated May 5, 2008, by Henry L. Gallegly, Registered Professional Land Surveyor in the State of Texas, RPLS- 2241 .**
 - k. **Fence off the West line of Section 45 and Section 82, the North line of Section 87, all creating shortages in area, as shown on survey dated May 12, 2008, by Henry L. Gallegly, Registered Professional Land Surveyor in the State of Texas, RPLS-2241.**
 - l. **Reservation of one half of all the oil, gas and other minerals contained in deed from Dan Younger to Clark Farms dated March 30, 1995, recorded in Volume 29, Page 604, Deed Records, Hartley County, Texas. (Tract 1)**
 - m. **One Half minerals and/or royalty interest, the royalties, bonuses, rentals and all other rights in connection**

PRELIMINARY TITLE

Continuation of Schedule B

GFNo. T-14-192099-CM

- with said mineral and/or royalty rights, bonuses and rentals, described in instrument from P. F. Younger to James W. Witherspoon, dated July 15, 1964, recorded in Volume 119, Page 183, Deed Records of Hartley County, Texas. (Tract 1)
- n. Easement held by American Telephone & Telegraph Company, dated April 27, 1927, recorded in Volume 57, Page 40, Deed Records, Hartley County, Texas. (Tract 1)
 - o. Easement held by Ford American, Bacon & Davis, Inc., dated August 15, 1927, recorded in Volume 57, Page 78, Deed Records, Hartley County, Texas. (Tract 1)
 - p. Easement held by Robert F. Wiseman, dated June 12, 1934, recorded in Volume 63, Page 385, Deed Records, Hartley County, Texas. (Tract 1)
 - q. Pipeline easement held by Phillips Petroleum Company, dated February 15, 1954, recorded in Volume 90, Page 230, Deed Records, Hartley County, Texas. (Tract 1)
 - r. Easement line held by Pioneer Natural Gas Company, dated October 2, 1964, recorded in Volume 106, Page 246, Deed Records, Hartley County, Texas. (Tract 1)
 - s. Easement for Public Road along South line of said tract, which is visible on the ground but not of record. (Tract 1)
 - t. In that certain water deed dated January 17, 1977, and recorded in Volume 126, Page 703, Deed Records of Hartley County, Texas, an easement was granted to the City of Dumas by P. F. Younger and wife, Pauline Younger. (Tract 1)
 - u. Right-of-way easement held by West Emerald Pipe Line Corp., dated August 28, 1957, recorded in Volume 97, Page 641, Deed Records, Hartley County, Texas. (Tract 1)
 - v. Easement held by Wiseman Farms, Inc., dated May 15, 1989, recorded in Volume 8, Page 824, Official Public Records, Hartley County, Texas. (Tract 1)
 - w. Easement held by City of Dumas, dated July 21, 1978, recorded in Volume 129, Page 39, Deed Records, Hartley County, Texas. (Tract 1)
 - x. Easement held by City of Dumas, dated July 21, 1978, recorded in Volume 129, Page 42, Deed Records, Hartley County, Texas. (Tract 1)
 - y. Right-of-way easement held by Rita Blanca Electric Cooperative, Inc., dated May 30, 1979, recorded in Volume 131, Page 799, Deed Records, Hartley County, Texas. (Tract 1)
 - z. Easement held by Wiseman Farms, Inc., dated April 20, 1989, recorded in Volume 8, Page 741, Deed Records, Hartley County, Texas. (Tract 1)
 - aa. Easement held by West Texas Gas, Inc., dated September 18, 1990, recorded in Volume 11, Page 871, Deed Records, Hartley County, Texas. (Tract 1)
 - bb. Declaration of Pooled Ground Water Unit, dated July 19, 2006, recorded in Volume 94, Page 709, Official Real Property Records, Hartley County, Texas. (Tract 1)
 - cc. Reservation of the oil, gas and other minerals contained in deed from P. F. Younger, et ux, to L. P. Pickering, dated April 11, 1964, recorded in Volume 105, Page 481, Deed Records, Hartley County, Texas. (Tract 2)
 - dd. Oil and gas lease to Malouf Abraham, dated September 29, 1969, recorded in Volume 115, Page 257, Deed Records, Hartley County, Texas. (Tract 2)

PRELIMINARY TITLE

Continuation of Schedule B

GFNo. T-14-192099-CM

- ee. Right-of-way easement held by D & D Farms, dated November 15, 2004, recorded in Volume 83, Page 553, Official Real Property Records, Hartley County, Texas. (Tract 2)
- ff. Declaration of Pooled Ground Water Unit, dated July 19, 2006, recorded in Volume 94, Page 709, Official Real Property Records, Hartley County, Texas. (Tract 2)
- gg. Reservation of undivided 1/3 interest in the oil, gas and other minerals contained in deed from P. F. Younger to George Burnett, et al, dated February 4, 1941, recorded in Volume 67, Page 318, Deed Records, Hartley County, Texas. (Tract 3)
- hh. Reservation of undivided 1/3 interest each in the oil, gas and other minerals contained in deed from George Burnett and James W. Witherspoon to P. F. Younger, dated January 12, 1948, recorded in Volume 77, Page 488, Deed Records, Hartley County, Texas. (Tract 3)
- ii. Reservation of the oil, gas and other minerals contained in deed from Clark Farms to Brent Clark, et al, dated March 31, 1995, recorded in Volume 29, Page 606, Official Real Property Records, Hartley County, Texas. (Tract 3)
- jj. Reservation of all that portion owned by grantor of any oil, gas and other minerals contained in deed from Howard David Burnett, to Brent Clark, et ux, dated February 23, 2007, recorded in Volume 99, Page 194, Official Real Property Records of Hartley County, Texas. (Tract 3)
- kk. Royalty deed from J. D. Walker, et ux, to Royalty Pooling Co., conveying an undivided 3/4 interest in all of the oil, gas, coal and other minerals in the NE/4 of Section 214, recorded in Volume 55, Page 146, Deed Records, Hartley County, Texas. (Tract 3)
- ll. Royalty deed from J. D. Walker, et ux, to G. T. Blankenship, conveying an undivided 1/4 interest in all of the oil, gas, coal and other minerals in the NE/4 of Section 214, recorded in Volume 55, Page 147, Deed Records, Hartley County, Texas. (Tract 3)
- mm. Royalty deed from G. T. Blankenship to Royalty Pooling Co., conveying an undivided 1/8 interest in all of the oil, gas, coal and other minerals in the NE/4 of Section 214, recorded in Volume 55, Page 41 7, Deed Records, Hartley County, Texas. (Tract 3)
- nn. Reservation of the oil, gas and other minerals under NE/4 Section 214, contained in deed from Federal Farm Mortgage Corporation to P. F. Younger, recorded in Volume 66, Page 388, Deed Records, Hartley County, Texas. (Tract 3)
- oo. Mineral deed from G. T. Blankenship to Farmers Mutual Royalty Syndicate, Inc. conveying an undivided 1/8 interest in all of the oil, gas, coal and other minerals in the NE/4 of Section 214, recorded in Volume 72, Page 585, Deed Records, Hartley County, Texas. (Tract 3)
- pp. Mineral reservation of the oil, gas and other minerals in the NE/4 of Section 214, contained in deed from H. J. Farwell, to James W. Witherspoon, P. F. Younger, and George Burnett, recorded in Volume 73, Page 637, Deed Records, Hartley County, Texas. (Tract 3)
- qq. Mineral deed from H. J. Farwell to Tom Collins conveying an undivided 3/4 interest in all of the oil, gas, coal and other mineral in the NE/4 of Section 214, recorded in Volume 74, Page 181, Deed Records, Hartley County, Texas. (Tract 3)
- rr. Quitclaim deed from Federal Farm Mortgage Corporation to George B. Burnett conveying an undivided 1/32 interest in all of the oil, gas, coal and other minerals in the S/2 of Section 214, recorded in Volume 85, Page 263, Deed Records, Hartley County, Texas. (Tract 3)
- ss. Right-of-way agreement for pipeline easement running between South section line of Section 214 and North section line of Section 215, held by Emerald Gas Company, recorded in Volume 37, Page 826, Deed Records,

PRELIMINARY TITLE

Continuation of Schedule B

GF No. T-14-192099-CM

Hartley County, Texas. (Tract 3)

- tt. Mineral reservation of the oil, gas and other minerals contained in deed to George Burnett as to Section 214 and the North one-half and Southwest quarter of Section 215, recorded in Volume 77, Page 488, Deed Records, Hartley County, Texas. (Tract 3)
- uu. Oil and gas lease on S/2 of Section 214, to P. A. Lyon, Jr., recorded in Volume 128, Pages 698, 758, and 838, Deed Records, Hartley County, Texas. (Tract 3)
- vv. Right-of-way agreement for pipeline easement running in the Southeast quarter of Section 215, held by Emerald Gas Company, recorded in Volume 37, Page 840, Deed Records, Hartley County, Texas. (Tract 3)
- ww. Quit Claim Mineral Deed by and between G. T. Blankenship and Elizabeth Warren Blankenship, Grantors and Blankenship Mineral Properties, LLC, Grantee dated December 16, 2009, recorded in Volume 120, Page 395, Official Real Property Records, Hartley County, Texas.
- xx. Reservation by The Prudential Insurance Company of America of an undivided one-half of Grantor's interest in all of the oil, gas and mineral rights, reserved in that warranty deed dated April 25, 1986, in Volume 142, Page 588, Deed Records, Hartley County, Texas. (Tract 4)
- yy. Reservation by Jane R. Bacon, et al, of all of the oil, gas and other minerals in, on and under and that may be produced from such property, reserved in that warranty deed which is undated, but filed of Record on April 5, 1967, in Volume 109, Page 451, Deed Records, Hartley County, Texas. Title Agent's Note ... Numerous M in era I Deeds distributing the above-described mineral interest have been filed in public records of Hart ley County, Texas. (Tract 4)
- zz. Right-of-way easement to Phillips Petroleum Company dated August 7, 1944, recorded in Volume 73, Page 462, Deed Records, Hartley County, Texas. (Tract 4)
- aaa. Right-of-way easement to Phillips Petroleum Company dated August 3, 1944, recorded in Volume 73, Page 463, Deed Records, Hartley County, Texas. (Tract 4)
- bbb. Right-of-way easement to Phillips Petroleum Company dated August 7, 1944, recorded in Volume 73, Page 477, Deed Records, Hartley County, Texas. (Tract 4)
- ccc. Right-of-way easement to Phillips Petroleum Company dated August 2, 1944, recorded in Volume 73, Page 483, Deed Records, Hartley County, Texas. (Tract 4)
- ddd. Oil, Gas and Mineral Lease to Pantera Energy, executed and fi led in multiple counterparts, regarding Section 45, recorded in Volume 90, Page 847, Volume 90, Page 853, Volume 91, Page 289, Volume 91, Page 322, Official Real Property Records, Hartley County, Texas. Assignment of Oil and Gas Leases and Bill of Sale recorded in Volume 93, Page 100, Official Real Property Records, Hartley County, Texas. Conveyance of Oil & Gas Interest recorded in Volume 96, Page 737, Official Real Property Records, Hartley County, Texas. Assignment of Overriding Royalty Interests recorded in Volume 103, Page 690, Volume 103, Page 724, Volume 103, Page 751, Volume 103, Page 778 ,Official Real Property Records, Hartley County, Texas. Assignment and Bill of Sale recorded in Volume 105, Page 314, Official Rea l Property Records, Hartley County, Texas.(Tract 4)
- eee. Declaration of Pooled Ground Water Unit, dated July 19, 2006, recorded in Volume 94, Page 705, Official Real Property Records, Hartley County, Texas. (Tract 4 and Tract 5)
- fff. Oil, Gas and M in era l Lease to Pantera Energy, executed and filed in multiple counterparts, regarding Section 82, recorded in Volume 90, Page 841; Volume 90, Page 866; Volume 91, Page 300; Volume 91, Page 328; Volume 91, Page 825, Official Real Property Records, Hartley County, Texas. Assignment of Oil and Gas Leases and Bill of Sale recorded in Volume 93, Page 108, Official Real Property Records, Hartley County, Texas. Assignment of overriding royalty interests recorded in Volume 94, Page 211, Official Real

PRELIMINARY TITLE

Continuation of Schedule B

GF No. T-14-192099-CM

Property Records, Hartley County, Texas. (Tract 4)

- ggg. Assignment of Oil and Gas Leases dated August 8, 2006 P-E Partnership assigning to j . Ralph Ellis, Jr. and S. D. H. Production Company, Ltd ., recorded in Volume 94, Page 723, Official Real Property Records, Hartley County, Texas.
- hhh. Mineral Deed dated January 9, 2010 from Norma L. and Paul A. Roys to Paul A. Roys and Mark A. Roys, Co-Trustees of the Paul and Norma Roys Trust, recorded in Volume 119, 858, Official Real Property Records, Hartley County, Texas. (Tract 4)
- iii. Reservation of minerals in that deed from Wayne Clark, et al, dated August 23, 1977, recorded in Volume 127, Page 428, Deed Records, Hartley County, Texas. (Tract 5)
- jjj. Easement dated August 14, 1930, to West Texas Utilities, recorded in Volume 59, Page 537, Deed Records, Hartley County, Texas. (Tract 5)
- kkk. Trust Deed dated May 7, 1992, from Marguerite A. Johnson, et alto the Marguerite A. Johnson Trust purporting to convey al l of grantor's interest in and to the property, recorded in Volume 17, Page 322, Official Real Property Records, Hartley County, Texas. (Tract 5)
- lll. Contract Containing Lease, Easement, and Other Related Provision dated March 22, 1988, recorded in Volume 6, Page 486 and Volume 45, Page 163, Official Real Property Records, Hartley County, Texas. (Tract 5)
- mmm. Deed to Irrigation Well and Easement dated April 21, 2003, to Wayne Clark, et al, recorded in Volume 73, Page 767, Official Real Property Records, Hartley County, Texas. (Tract 5)
- nnn. Deed to Irrigations Well, Common Gas Lines and Easements dated April 21, 2003 to Wayne Clark, et al, recorded in Volume 73, Page 770, Official Real Property Records, Hartley County, Texas. (Tract 5)
- ooo. Deed and Easement dated April 21, 2003 to Wayne Clark, et al, recorded in Volume 73, Page 774, Official Real Property Records, Hartley County, Texas. (Tract 5)
- ppp. Easement to Southwestern Public Service Company dated October 21, 1968, recorded in Volume 112, Page 457, Deed Records, Hartley County, Texas. (Tract 5)
- qqq. In that Warranty Deed dated January 13, 1948, executed by P. F. Younger, et al, to George Burnett, a reservation of an undivided 1/3 interest to oil and gas rights was reserved to P. F. Younger, George Burnett and to James W. Witherspoon, respectfully, recorded in Volume 77, Page 488, Deed Records, Hartley County, Texas. (Tract 6)
- rrr. In that Warranty Deed dated March 21, 2007, executed by Howard David Burnett, to Brent Clark, a reservation of all the oil, gas and other minerals was reserved to Howard David Burnett, recorded in Volume 99, Page 738, Official Real Property Records, Hartley County, Texas. (Tract 6)
- sss. Easement of ingress and egress at all times for the purpose of exploration, development and removal of minerals, reserved in that Warranty Deed dated March 21, 2007, executed by Howard David Burnett, to Brent Clark, recorded in Volume 99, Page 738, Official Real Property Records, Hartley County, Texas. (Tract 6)
- ttt. Easement to Robert F. Wiseman for ingress and egress regarding the West part of Section 206, affecting a 30-foot tract from the Northwest corner to the Southwest corner of Section 173, recorded in Volume 63, Page 385, Deed Records, Hartley County, Texas. (Tract 7)
- uuu. Mineral Deed to Tom Collins recorded in Volume 73, Page 369, Deed Records, Hartley County, Texas and re-filed for corrections in Volume 73, Page 49 7, Deed Records, Hartley County, Texas. (Tract 7)

PRELIMINARY TITLE

Continuation of Schedule B

GF No. T-14-192099-CM

- vvv. Mineral Deed to W. C. Collins recorded in Volume 73, Page 517, Deed Records, Hartley County, Texas. (Tract 7)
- www. Mineral Deed to H. E. Brady recorded in Volume 73, Page 525, Deed Records, Hartley County, Texas. Conveyance of interest held by H. E. Brady to C. C. Hildenbrand recorded in Volume 91, Page 69, Deed Records, Hartley County, Texas. (Tract 7)
- xxx. Mineral Deed to H. E. Schwartz and B. L. Hoover recorded in Volume 74, Page 175, Deed Records, Hartley County, Texas. (Tract 7)
- yyy. Mineral Deed to W. C. Collins, Jr. recorded in Volume 90, Page 303, Deed Records, Hartley County, Texas. (Tract 7)
- zzz. Assignment of rights regarding water tap on the water line located in the West one-half of Section 206 to Berkley Stringer and wife, Charlotte Stringer, recorded in Volume 38, Page 476, Official Real Property Records, Hartley County, Texas. (Tract 7)
- aaaa. Easement from Brent Clark, Ltd. to D & D Farms for ingress and egress to South one-half of Section 206, affecting the North 30 feet of the East one-half of Section 206, recorded in Volume 83, Page 553, Official Public Records, Hartley County, Texas. (Tract 7)
- bbbb. Easement Agreement from Brent Clark, Ltd. And D & D Farms, a partnership to 3 F Farms, a corporation, over and across the North 50 feet of Section 1 73 and the South 50 feet of the West one-half of Section 206, dated June 27, 2008 and recorded in Volume 109, Page 166, Official Real Property Records, Hartley County, Texas. (Tract One and Tract Seven)
- cccc. Easement dated August 7, 1948, to State of Texas, recorded at Volume 78, Page 508, Deed Records, Hartley County, Texas. (Tract Five)
- dddd. Deed to Irrigation Well Common Gas Lines and Easements dated April 21, 2003, to Wayne Clark, et al, recorded at Volume 73, Page 774, Official Real Property Records, Hartley County, Texas. (Tract Five)
- eeee. Declaration of Pooled Groundwater dated April 13, 2012 recorded in Volume 136, Page 243, Official Real Property Records, Hartley County, Texas. (TRACT 3)
- ffff. Declaration of Pooled Groundwater dated April 13, 2012 recorded in Volume 136, Page 246, Official Real Property Records, Hartley County, Texas. (TRACT 1, 2, 3)
- gggg. Declaration of Pooled Groundwater dated December 14, 2012 recorded in Volume 144, Page 58, Official Real Property Records, Hartley County, Texas. (TRACT 4, 5)
- hhhh. Declaration of Address Change Mitchell Royalty, a Limited Partnership to the Public dated April 26, 2013 recorded in Volume 146, Page 872, Official Real Property Records, Hartley County, Texas. (TRACT 4)
- iiii. Mineral Deed from Norma L. And Paul A. Roys Individually and as joint tenants with right of Survivorship to Paul A. Roys and Mark A. Roys Co-Trustees of the Paul and Norma Roys Trust dated May 17, 2006 dated January 9, 2010 recorded in Volume 119, Page 858, Official Real Property Records, Hartley County, Texas. (TRACT 4)
- jjjj. Mineral Deed from Edward B. And Betsy L. Burger to Pantera Energy Company dated March 2, 2011 recorded in Volume 126, Page 898, Official Real Property Records, Hartley County, Texas. (TRACT 4)
- kkkk. Mineral Deed from Pantera Energy Company to Leverich Oil & Gas, Ltd, Curtis Companies, LLC, Mark Dibble Production Company, Ltd., S.D. H. Production Company, Ltd. dated March 9, 2011 recorded in Volume 126, Page 902, Official Real Property Records, Hartley County, Texas. (TRACT 4)

PRELIMINARY TITLE

Continuation of Schedule B

GF No. T-14-192099-CM

- llll.** Mineral Deed from Ashley Eizabeth Baxter in her capacity as Independent Administrator with Will Annexed of the Estate of her father, Kelly Hollis Baxter, Deceased, and in her individual capacity as a beneficiary of the Estate of Kelly Hollis Baxter, Deceased; et alto ABH Baxter dated November 1, 2012 recorded in Volume 143, Page 211, Official Real Property Records, Hartley, Texas. (Tract 4)
- mmmm.** Mineral Deed from Mark Dibbble Production Company, LTD to Pandun Oil, Ltd . dated February 24, 2012 recorded in Volume 134, Page 495, Official Real Property Records, Hartley County, Texas. (TRACT 4)
- nnnn.** Assignment and Bill of Sale by Mark Dibbble Production Company, LTD to Pandun Oil, LTD. dated February 1, 2012 recorded in Volume 134, Page 498, Official Real Property Records, Hartley County, Texas. (TRACT 4)
- oooo.** Mineral Distribution Deed (Hartley County, Texas) dated December 31, 2012 from Wendell L. Davies, Independent Executor of the Estate of Katharine E. Brady Davis, Deceased to Amarillo Area Foundation, Inc., a Texas corporation recorded in Volume 144, Page 458, Official Real Property Records, Hartley County, Texas. (Tract 7)
- pppp.** Mineral Deed dated July 1, 2013 from Edward Lee Douglass, as Trustee of The Edward Lee Douglass Revocable Trust, dated November 2, 2007 recorded in Volume 149, Page 309, Official Real Property Records, Hartley County, Texas. (TRACT 7)
- qqqq.** Mineral Deed and Conveyance of Royalty Interests dated November 1, 2013 recorded in Instrument Number 104053, Official Real Property Records, Hartley County, Texas. (TRACT 7)
- rrrr.** Mineral Deed from ABH Baxter LP to Baxsto, LLC, dated January 1, 2014 recorded in Instrument Number 104729, Official Real Property Records, Hartley County, Texas. (TRACT 4)
- ssss.** Mineral Deed from ABH Baxter LP, to A. Blair Baxter, LLC and Kelly Hollis Baxter 2014, LLC dated April1, 2014 recorded in Instrument Number 104730, Official Real Property Records, Hartley County, Texas. (TRACT 4)
- tttt.** Mineral Deed from Betty Hunt Winter to Dennis Brown and Sandra Brown dated January 15, 2014 recorded in Instrument Number 104347, Official Real Property Records, Hartley County, Texas. (Tract 4)
- uuuu.** Rules and regulations of the North Plains Ground Water Conservation District No.2
- vvvv.** The oil, gas and mineral reservations set out herein have not been checked subsequent to the date of such reservations. Title to the property is subject to all other reservations and conveyances of oil, gas or minerals. This policy does not insure oil, gas and minerals.
- wwww.** The ownership of easements set out herein have not been checked sub sequent to the date of such conveyance.

PRELIMINARY TITLE

COMMITMENT FOR TITLE INSURANCE T-7

ISSUED BY

STEWART TITLE GUARANTY COMPANY

SCHEDULE C

Your Policy will not cover loss, costs, attorneys' fees, and expenses resulting from the following requirements that will appear as Exceptions in Schedule B of the Policy, unless you dispose of these matters to our satisfaction, before the date the Policy is issued:

1. Documents creating your title or interest must be approved by us and must be signed, notarized and filed for record.
2. Satisfactory evidence must be provided that:
 - a. no person occupying the land claims any interest in that land against the persons named in paragraph 3 of Schedule A,
 - b. all standby fees, taxes, assessments and charges against the property have been paid,
 - c. all improvements or repairs to the property are completed and accepted by the owner, and that all contractors, sub-contractors, laborers and suppliers have been fully paid, and that no mechanic's, laborer's or materialmen's liens have attached to the property,
 - d. there is legal right of access to and from the land,
 - e. (on a Loan Policy only) restrictions have not been and will not be violated that affect the validity and priority of the insured mortgage.
3. You must pay the seller or borrower the agreed amount for your property or interest.
4. Any defect, lien or other matter that may affect title to the land or interest insured, that arises or is filed after the effective date of this Commitment.
5. **Deed of Trust, Assignment of leases and Rents, Security Agreement and Fixture Filing dated March 8, 2011 , executed by Proventus II, LLC, a Delaware limited liability company to Peter S. Graf, Trustee, securing the payment of one note therewith payable to Farm Credit East, ACA in the principal amount of \$6,693,262, filed of record in the office of the County Clerk of Hartley County, Texas March 16, 2011, recorded in Volume 127, Page 120, Official Real Property Records of Hartley County, Texas.**
6. **Financing Statement executed by WTG Transmission Company., a Texas corporation, as debtor and Bank of Oklahoma, N. A., as secured party, filed of record in the office of the County Clerk of Hartley County, Texas September 6, 2011, recorded in Volume 130, Page 760, Official Real Property Records of Hartley County, Texas.**
7. **Financing Statement executed by WTG Transmission Company., a Texas corporation as debtor and Bank of Oklahoma, as secured party, filed of record in the office of the County Clerk of Hartley County, Texas September 6, 2011, recorded in Volume 130, Page 775, Official Real Property Records of Hartley County, Texas.**
8. **Deed of Trust, Security Agreement, Assignment of Production and Financing Statement (Oil and Gas), executed by Pandun Oil, LTD., a Texas limited partnership to J. Gregg Jordan, Trustee, securing the payment of one note therewith payable to**
filed of record in the office of the County Clerk of Hartley County, Texas July 26, 2012, recorded in Volume 139, Page 105, Official Real Property Records of Hartley County, Texas. Said Deed of Trust, Security Agreement, Assignment or Production and Financing Statement dated September 15, 2013 Modified and Ammended, recorded in Instrument #104061, Official Real Property Records of Hartley County, Texas.

PRELIMINARY TITLE

Continuation of Schedule C

GFNo. T-14-192099-CM

9. 2013 taxes are due and payable October 1, 2013, any and all taxes due are required to be collected and paid at closing.

NOTICE: The title insurance policy being issued to you contains an arbitration provision. It allows you or the company to require arbitration if the amount of insurance is \$2,000,000.00, or less. If you want to retain your right to sue the Company in case of a dispute over a claim, you must request deletion of the arbitration provision BEFORE the policy is issued. If you are the purchaser in the transaction and elect deletion of the arbitration provision, a form will be presented to you at closing for execution. If you are the lender in the transaction and desire deletion of the Arbitration provision, please inform us through your Loan Closing Instructions. (APPLIES TO T-1 AND T-2 POLICIES ONLY)

Countersigned
Capital Title of Texas, LLC- Corporate Mitchell

By



By

Authorized Signatory



 **SCHRADER**
Real Estate and Auction Company, Inc.
800.451.2709 • SchraderAuction.com
Auctioneer: Rex Defoe Schrader II #17409



Paul A. Lynn, Broker
Paul A. Lynn & Associates, LLC,
Texas Licensed Broker #9000489

At Auction with Reserve & 2% Buyer's Premium. Aggrieved persons may apply for payment from the Real Estate Recovery Trust Account administered by the Texas Real Estate Commission.