

LAND AUCTION

Hastings, Nebraska
Adams County



1855

ACRES

OFFERED IN 16 TRACTS



*Excellent Water!
Excellent Soils!*

INFORMATION BOOKLET

**THURSDAY,
NOVEMBER 8 • 10AM**

Held at the Adams County Fairgrounds - Hastings, NE

 **SCHRADER**
Real Estate and Auction Company, Inc.

Call 800.451.2709
SchradlerAuction.com

In cooperation with

LUND
COMPANY

DISCLAIMER

All information contained is believed to be accurate and from accurate resources. However, buyers are encouraged to do thier own due diligence. Schrader Auction Company and the Lund Company assume no liability for the information provided.



SCHRADER REAL ESTATE & AUCTION CO., INC.

950 N. Liberty Dr., Columbia City, IN 46725

260-244-7606 or 800-451-2709

SchraderAuction.com



THE LUND COMPANY

120 Regency Parkway, Ste. 116, Omaha, NE 68114

402.548.4006 / 402.981.8831

www.lundco.com

BOOKLET INDEX

- **BIDDER REGISTRATION FORM**
- **LOCATION MAPS**
- **AERIAL TRACT MAPS & PLAT MAPS**
- **SOIL MAPS AND SOIL INDEXES**
- **BUILDINGS & IMPROVEMENTS**
- **FSA INFORMATION**
- **TAX STATEMENTS**
- **WATER DATA**
- **WELL & WATER INFORMATION**
- **IRRIGATION INFORMATION**
- **PRELIMINARY TITLE COMMITMENT**



Buffalo Hill Farm LLC

- The subject property is located in Adams County in south central Nebraska. Roseland, NE is centered among the parcels which are located approximately 4 miles to the east and west of the town. The property consists of five parcels of land.
- The soils are predominately Hastings silt loam with areas of Hord silt loam and Holder silt loam.
- The property has good access via State Highways 4 and 74, and U.S. Highways 6, 34, and 281. All parcels are accessible by county gravel or hard surface roads.
- The water source for this farm is the Ogallala Aquifer, which underlays the property. This is located in the Little Blue Natural Resource District.

Bidder # _____

BIDDER PRE-REGISTRATION FORM

1855 ACRES · ADAMS COUNTY, NEBRASKA

THURSDAY, NOVEMBER 8, 2012

This form must be received at Schrader Real Estate and Auction Company, Inc.,
P.O. Box 508, Columbia City, IN, 46725,
Fax # 260-244-4431, no later than Thursday, November 1, 2012.

BIDDER INFORMATION

Name _____

Address _____

City/State/Zip _____

Telephone: (Res) _____ (Office) _____

My Interest is in Property or Properties # _____

BANKING INFORMATION

Check to be drawn on: (Bank Name) _____

City, State, Zip: _____

Contact: _____ Phone No: _____

HOW DID YOU HEAR ABOUT THIS AUCTION?

Brochure Newspaper Signs Internet Radio TV Friend

Other _____

WOULD YOU LIKE TO BE NOTIFIED OF FUTURE AUCTIONS?

Regular Mail E-Mail E-Mail address: _____

Tillable Pasture Ranch Timber Recreational Building Sites

What states are you interested in?

Note: If you will be bidding for a partnership, corporation or other entity, you must bring documentation with you to the auction which authorizes you to bid and sign a Purchase Agreement on behalf of that entity.

I hereby agree to comply with terms of this sale including, but not limited to, paying all applicable buyer's premiums, and signing and performing in accordance with the contract if I am the successful bidder. Schrader Real Estate and Auction Company, Inc. represents the Seller in this transaction.

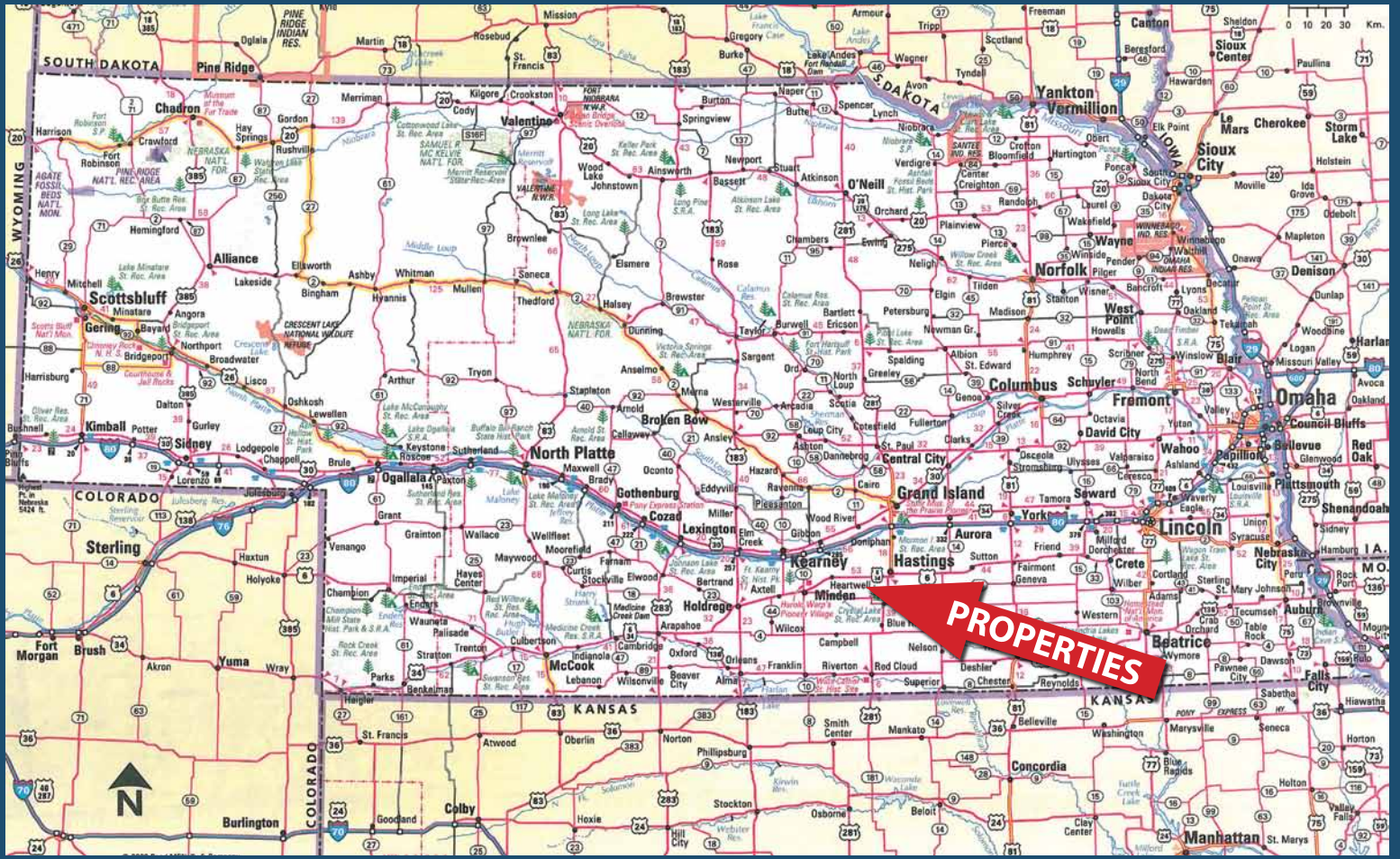
Signature: _____ Date: _____

Buffalo Hill Farm LLC

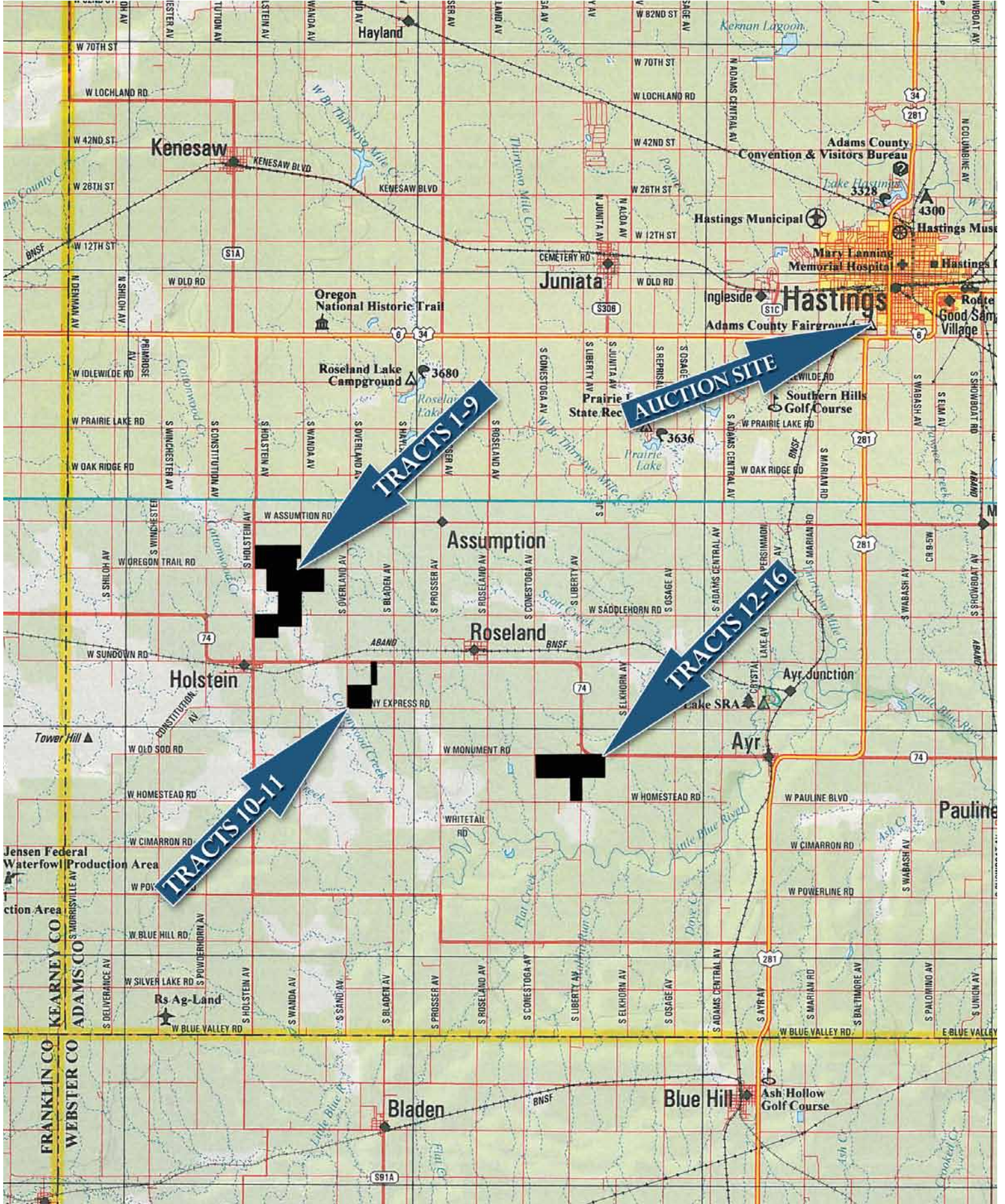
Property Information

Gross Acreage	1,855.33 acres
Cropland	1,439.60 acres
Irrigated	1,360.01 acres
Dryland (Farmed/Fallowed)	51.90 acres
Dryland (Grass)	27.69 acres
Pasture Land	346.60 acres
Woodlands	18.50 acres
Utilities	Electricity / Natural Gas

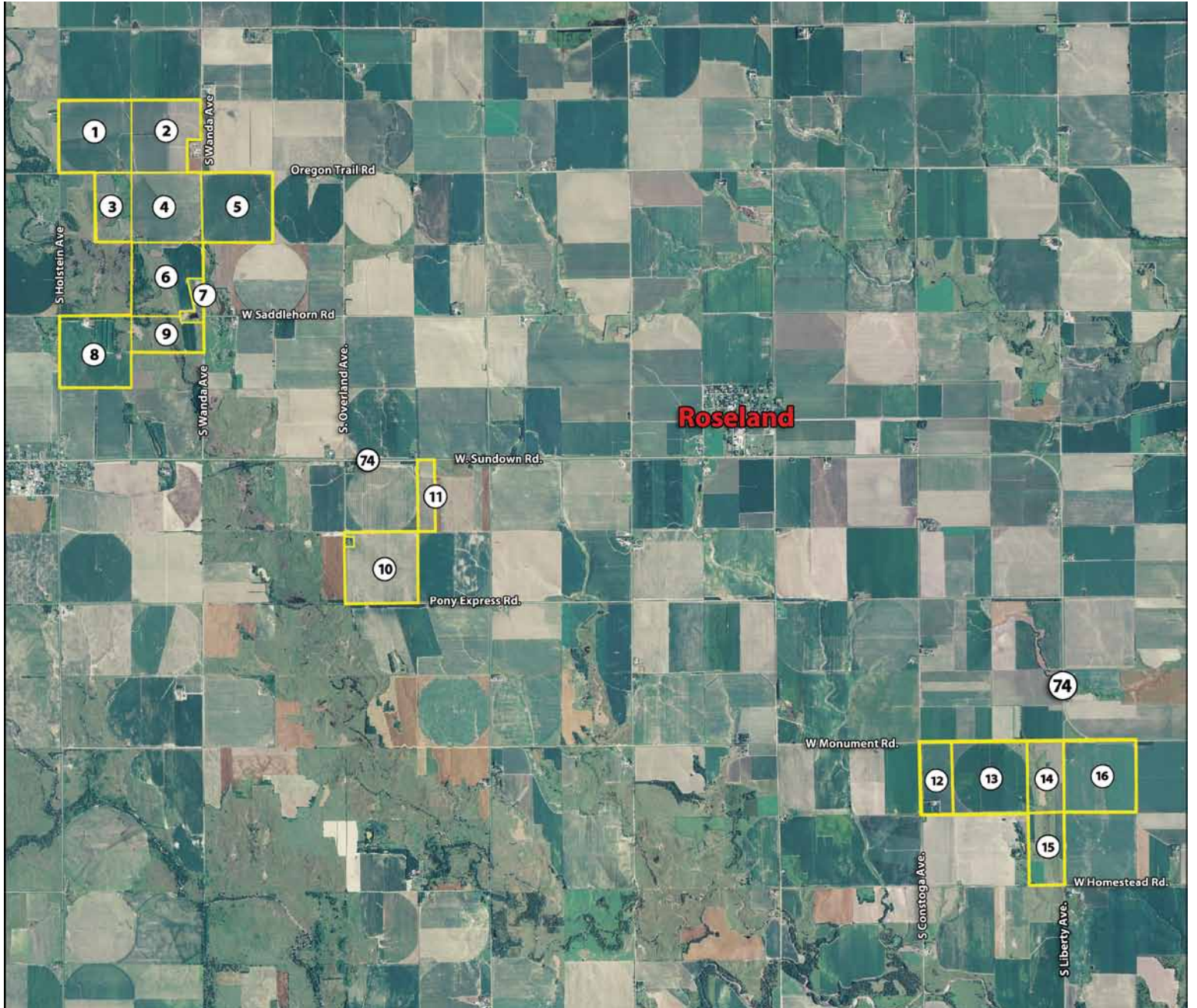
Information Provided by Buffalo Hill Farm LLC



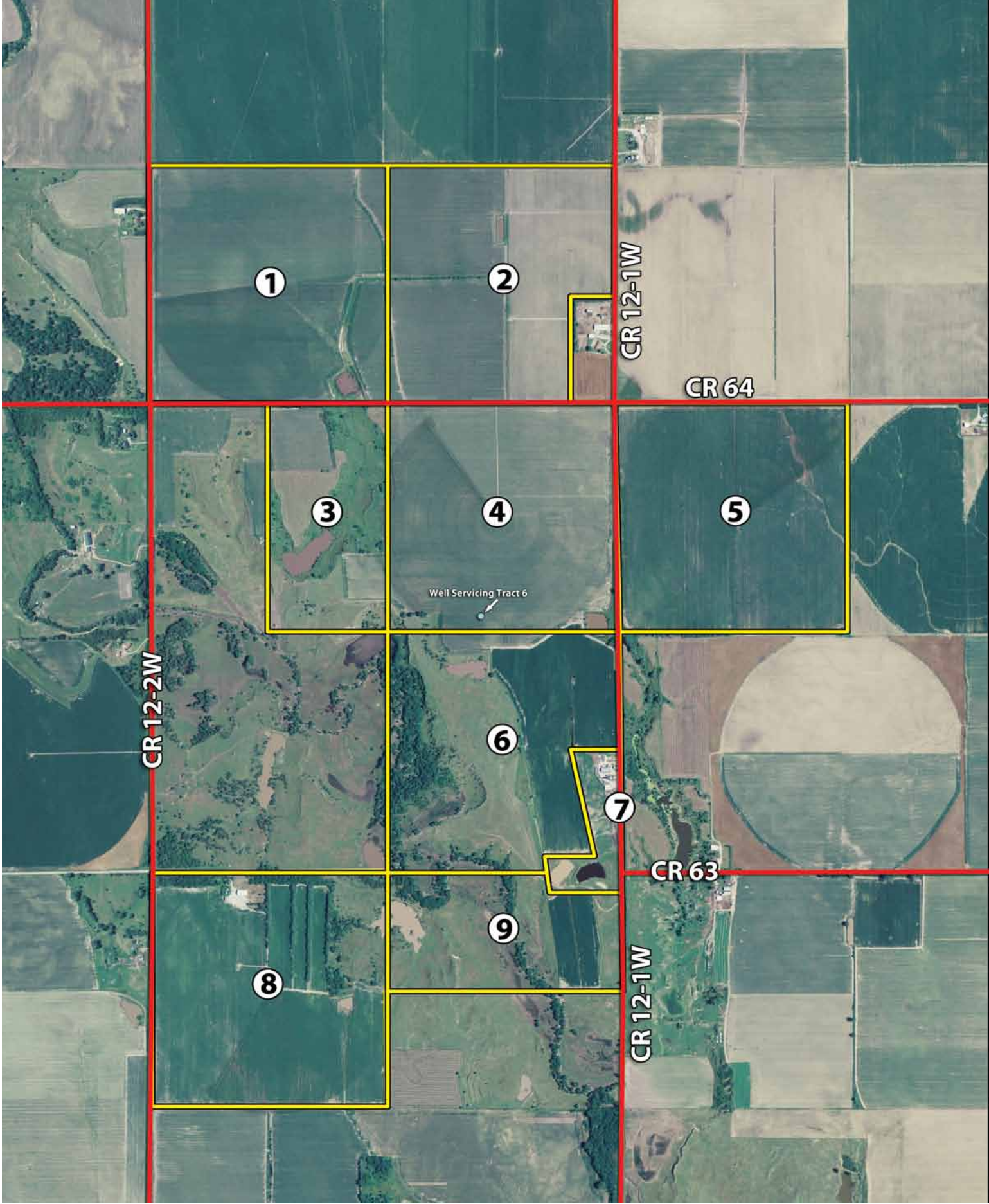
GAZETEER MAP



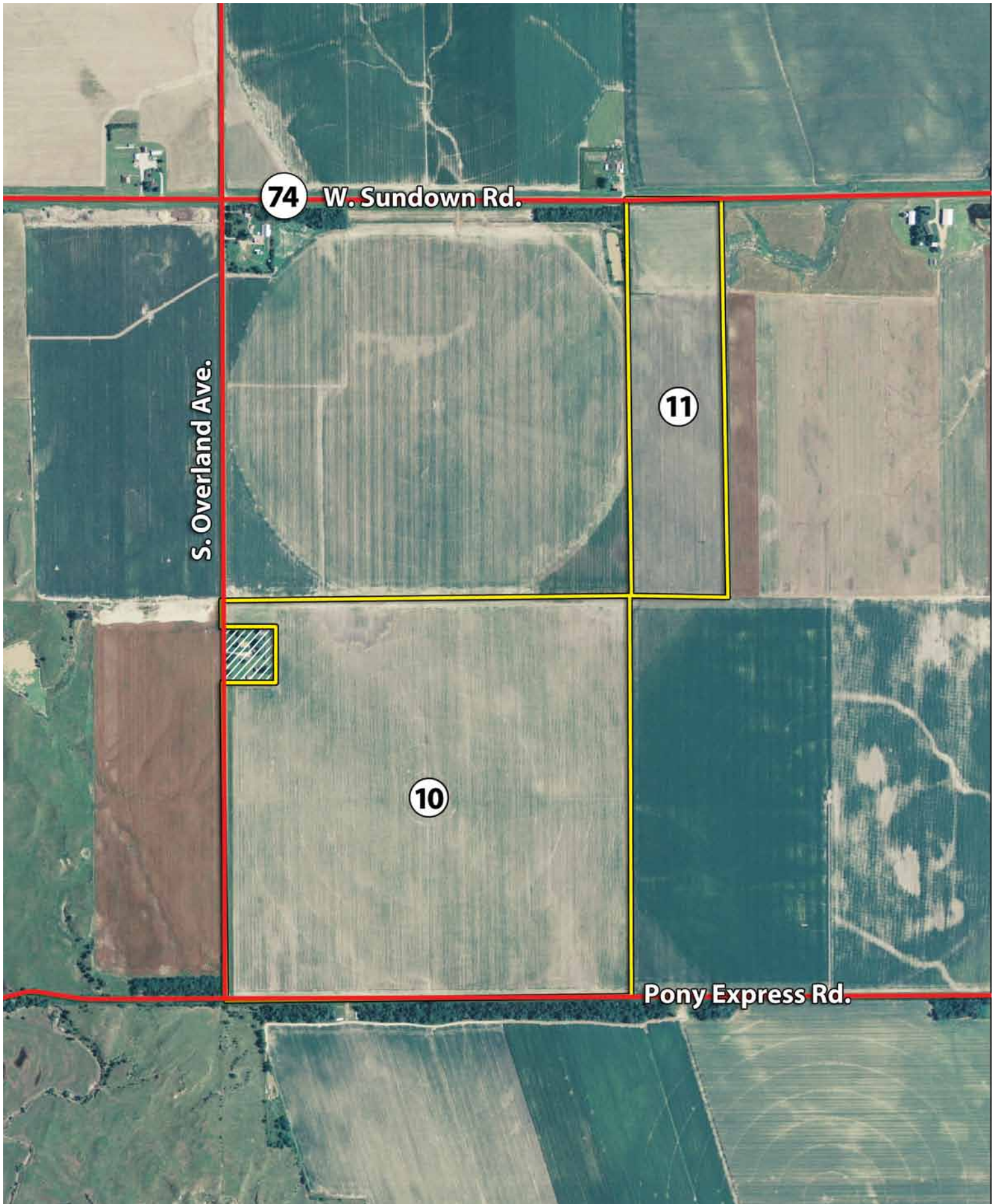
OVERALL TRACT MAP



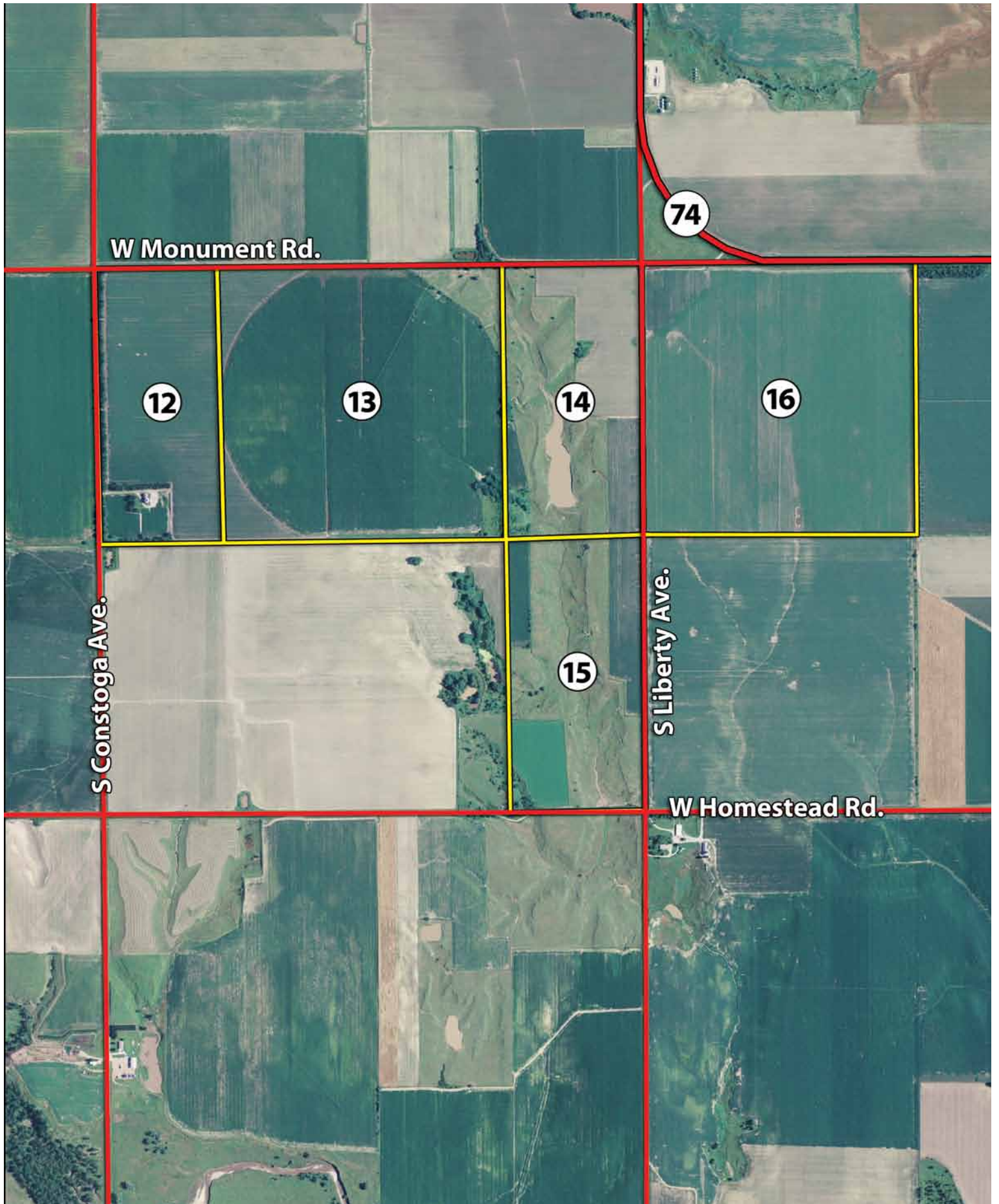
AERIAL MAP - TRACTS 1 - 9



AERIAL MAP - TRACTS 10-11



AERIAL MAP - TRACTS 12-16



W Monument Rd.

74

12

13

14

16

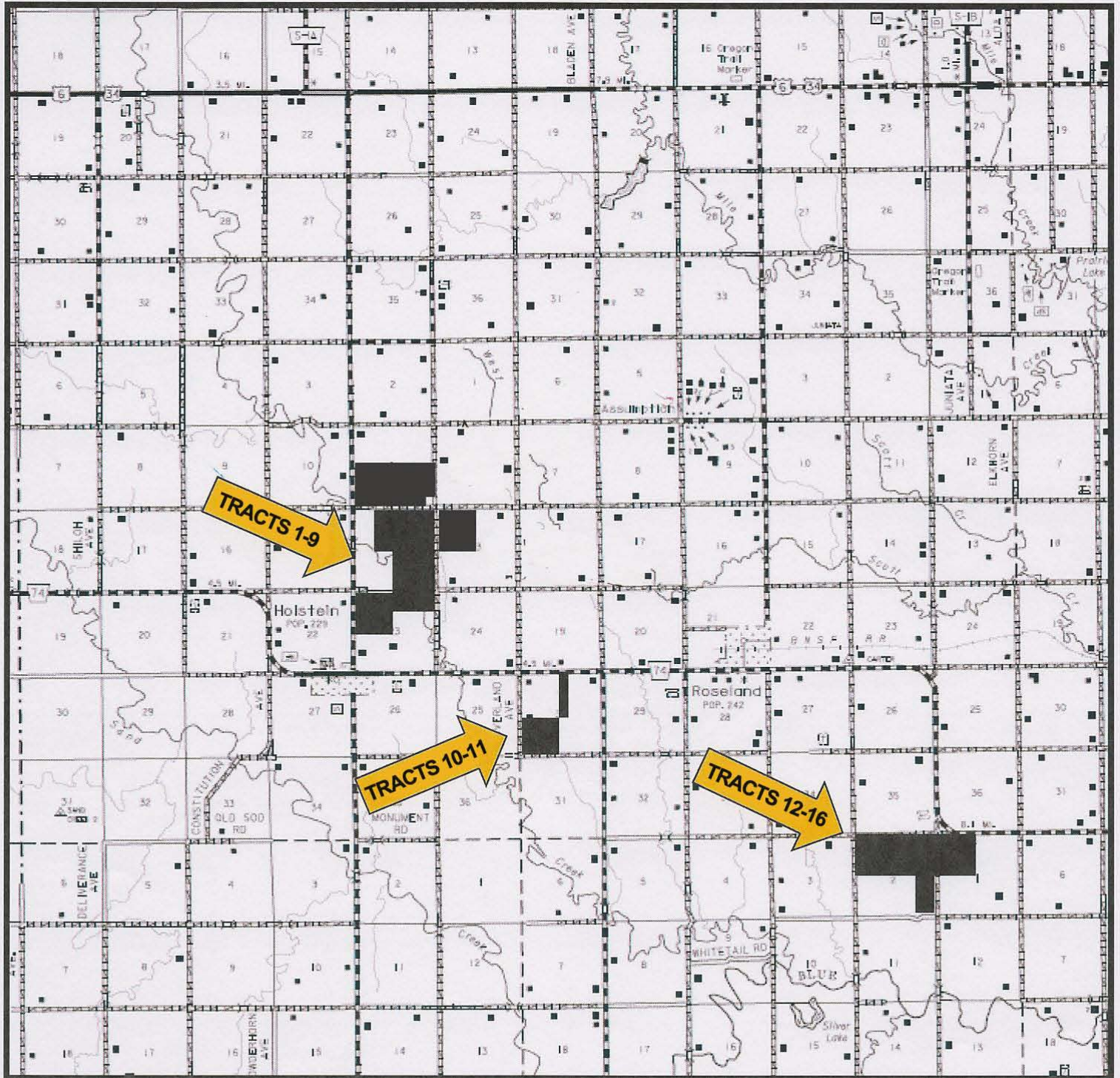
S Constoga Ave.

15

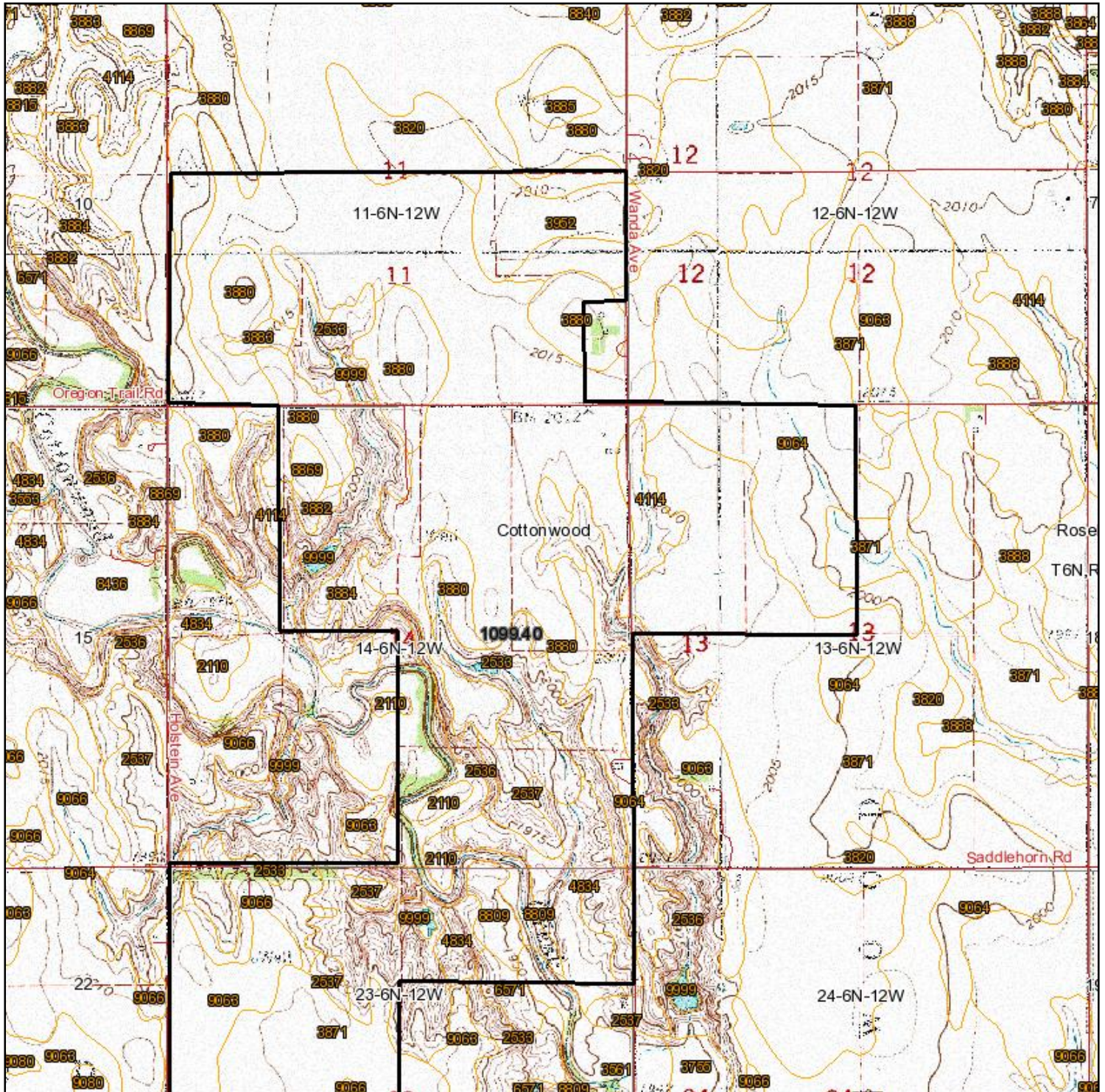
S Liberty Ave.

W Homestead Rd.

PLAT MAP - TRACTS 1-16



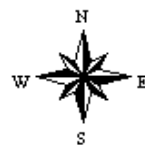
TOPO MAP - TRACTS 1 - 9



map center: 40° 29' 26.47", 98° 37' 55.88"

scale: 21688

14-6N-12W
Adams County
Nebraska



12/7/2011

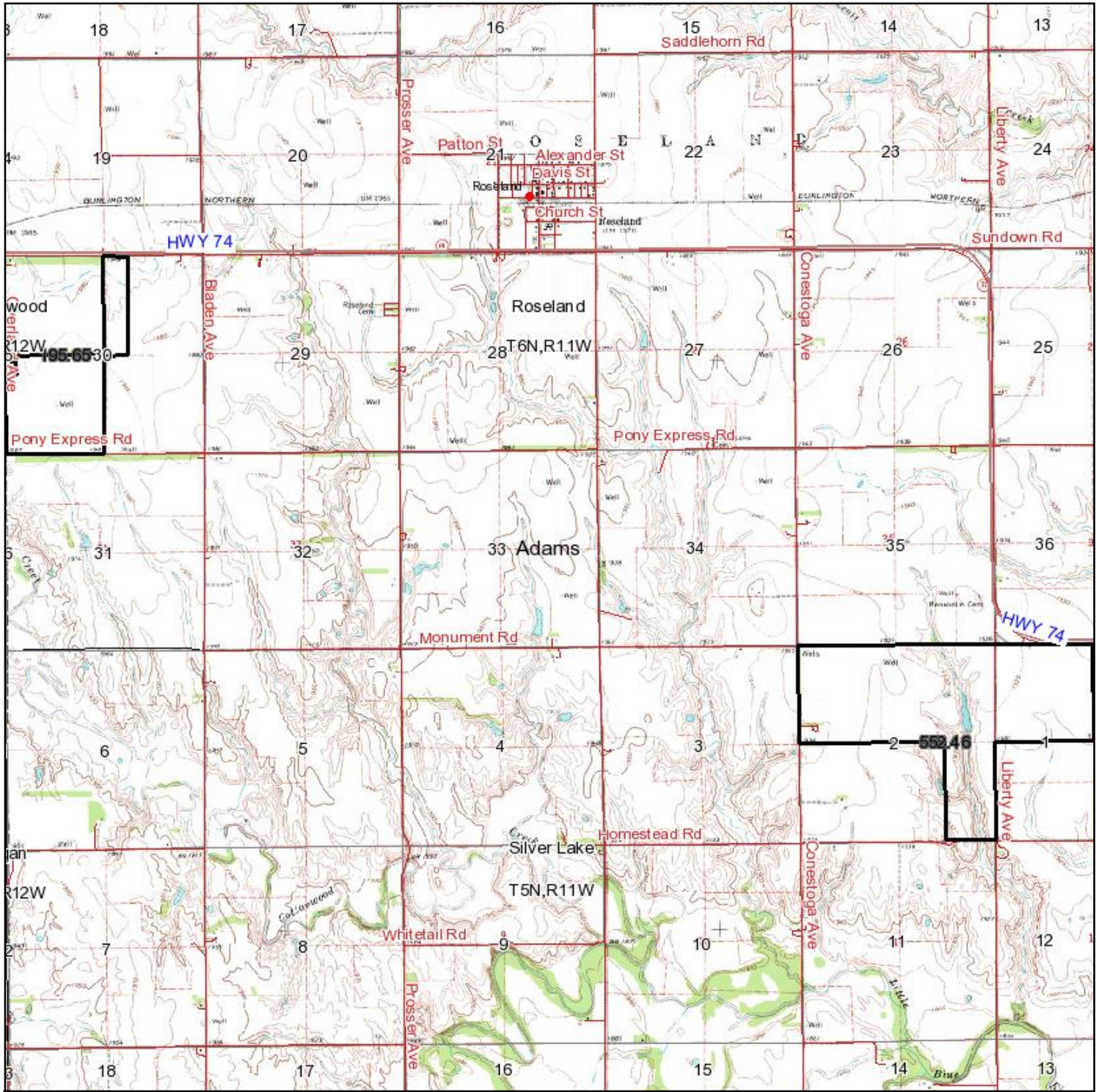
Maps provided by:



©AgriData, Inc. 2011
www.AgriDataInc.com

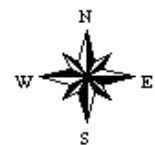
Field borders provided by Farm Service Agency as of 5/21/2008. Aerial photography provided by Aerial Photography Field Office.

TOPO MAP - TRACTS 10 - 16



map center: 40° 26' 40.69, 98° 33' 29.11
 scale: 50593

33-6N-11W
Adams County
Nebraska



12/7/2011

Maps provided by:

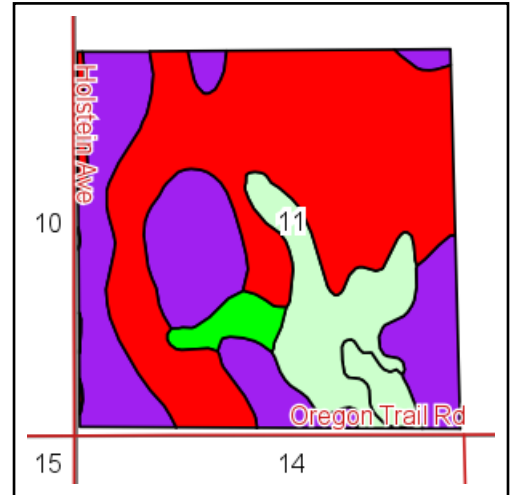
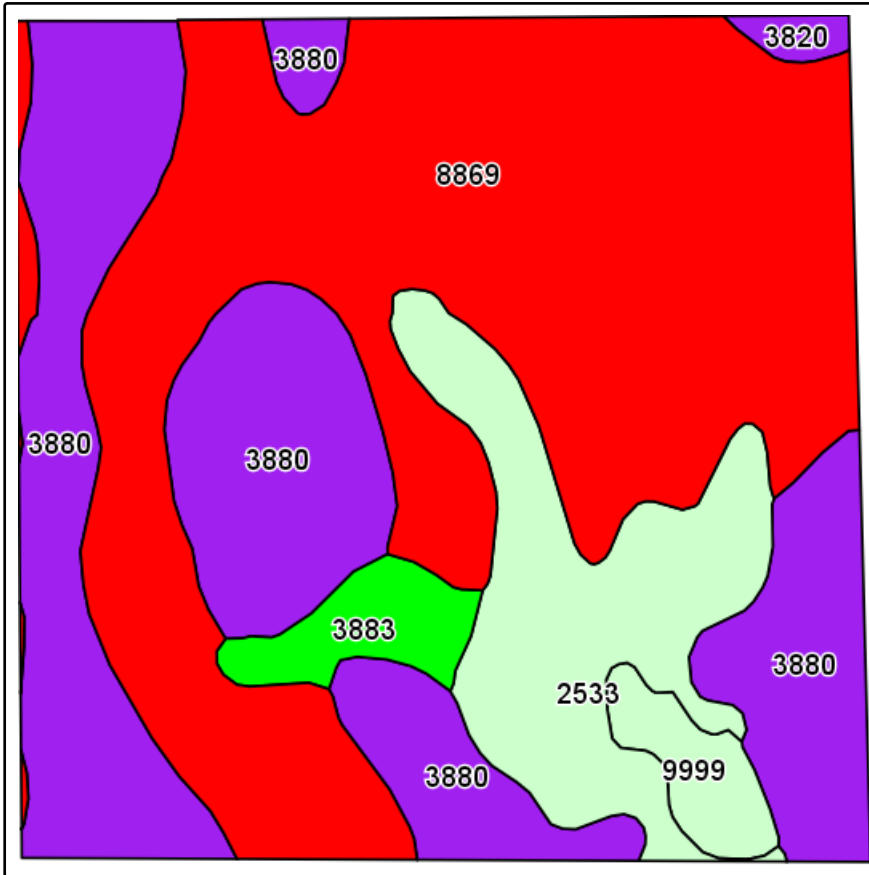


©AgriData, Inc. 2011
 www.AgriDataInc.com

Field borders provided by Farm Service Agency as of 5/21/2008. Aerial photography provided by Aerial Photography Field Office.

SOIL MAP - TRACT 1

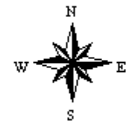
Soils Map



State: **Nebraska**
 County: **Adams**
 Location: **11-6N-12W**
 Township: **Cottonwood**
 Acres: **156**
 Date: **9/10/2012**

LUND
 COMPANY

Maps provided by:




©AgriData, Inc 2012
 www.AgriDataInc.com

Field borders provided by Farm Service Agency as of 5/21/2008.
 Soils data provided by USDA and NRCS.

Code	Soil Description	Acres	Percent of field	Irr class Legend	Non-Irr Class	Irr Class	Productivity Index	SRPG
8869	Hord silt loam, 0 to 1 percent slopes	76.6	49.1%			IIc	I	77
3880	Holder silt loam, 1 to 3 percent slopes	51	32.7%			IIe	IIe	0
2533	Coly silt loam, 11 to 30 percent slopes	19.5	12.5%			VIe		30
3883	Holder silt loam, 3 to 7 percent slopes, eroded	4.4	2.8%			IIIe	IIIe	74
9999	Water	3.5	2.3%					0
3820	Butler silt loam, 0 to 1 percent slopes	1	0.6%			IIw	IIw	0
Weighted Average							43.6	43.6

AERIAL MAP - TRACT 1

Aerial Map



©AgriData, Inc. 2012

map center: 40° 29' 55.49, 98° 38' 35.73

scale: 4879

LUND
COMPANY

Maps provided by:

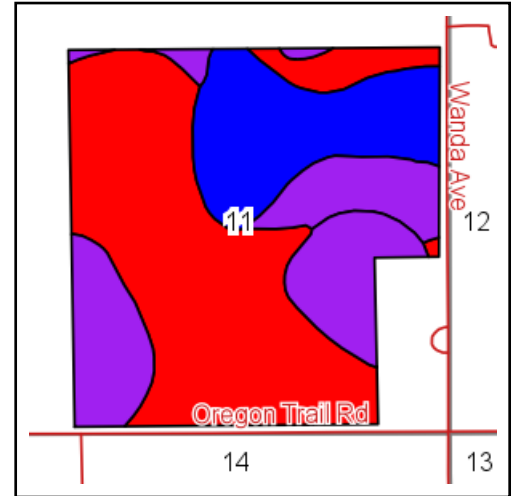
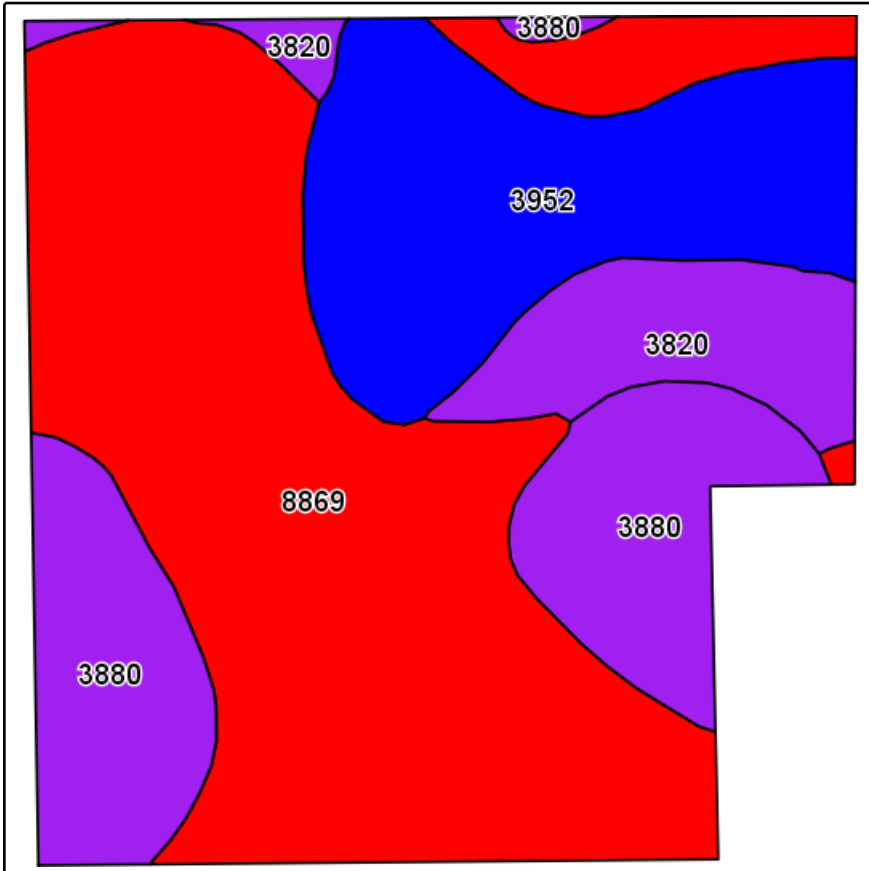


11-6N-12W
Adams County
Nebraska

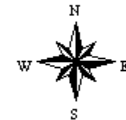


SOIL MAP - TRACT 2

Soils Map



State: **Nebraska**
 County: **Adams**
 Location: **11-6N-12W**
 Township: **Cottonwood**
 Acres: **140.5**
 Date: **9/10/2012**



Maps provided by:



©AgriData, Inc 2012
www.AgriDataInc.com

Field borders provided by Farm Service Agency as of 5/21/2008.
Soils data provided by USDA and NRCS.

Code	Soil Description	Acres	Percent of field	Irr class Legend	Non-Irr Class	Irr Class	Productivity Index	SRPG	
8869	Hord silt loam, 0 to 1 percent slopes	72.7	51.7%		IIC	I	77	77	
3952	Fillmore silt loam, frequently ponded	29.1	20.7%		IIIW	IVW	0		
3880	Holder silt loam, 1 to 3 percent slopes	26.1	18.6%		IIE	IIE	0		
3820	Butler silt loam, 0 to 1 percent slopes	12.6	9.0%		IIW	IIW	0		
Weighted Average								39.8	39.8

AERIAL MAP - TRACT 2

Aerial Map



LUND
COMPANY

Maps provided by:



©AgriData, Inc. 2012
www.AgriDataInc.com

11-6N-12W
Adams County
Nebraska

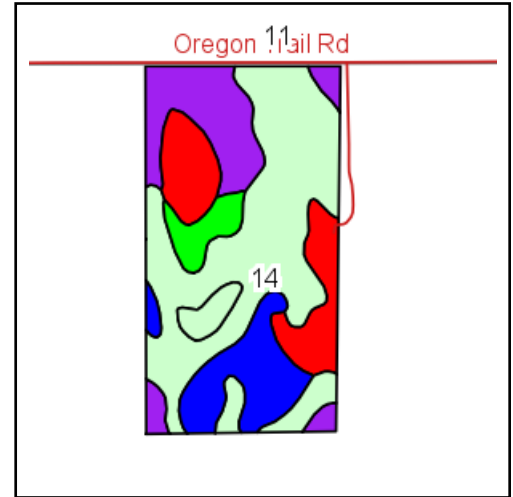
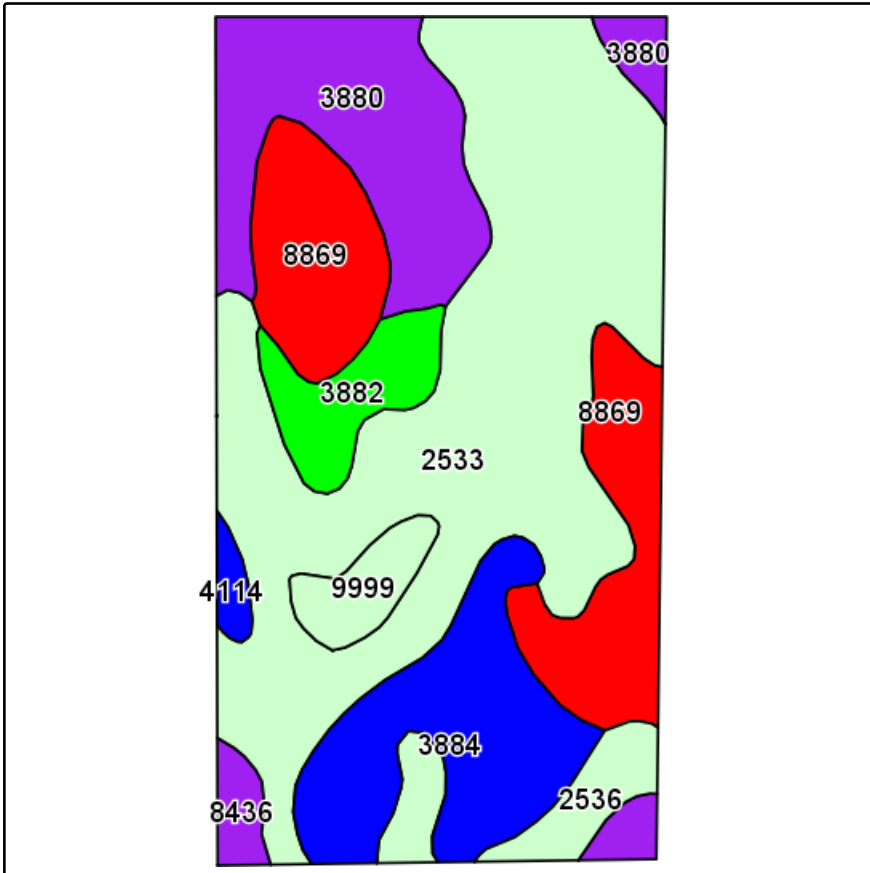
map center: 40° 29' 55.32, 98° 38' 1.27
scale: 4879



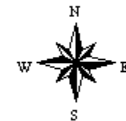
9/10/2012

SOIL MAP - TRACT 3

Soils Map



State: **Nebraska**
 County: **Adams**
 Location: **14-6N-12W**
 Township: **Cottonwood**
 Acres: **77.2**
 Date: **9/10/2012**



Maps provided by:



Field borders provided by Farm Service Agency as of 5/21/2008.
 Soils data provided by USDA and NRCS.

Code	Soil Description	Acres	Percent of field	Irr class Legend	Non-Irr Class	Irr Class	Productivity Index	SRPG
2533	Coly silt loam, 11 to 30 percent slopes	34.3	44.5%		Vle		30	30
8869	Hord silt loam, 0 to 1 percent slopes	11.8	15.3%		IIc	I	77	77
3880	Holder silt loam, 1 to 3 percent slopes	11.3	14.6%		IIe	IIe	0	
3884	Holder silt loam, 7 to 11 percent slopes	9.8	12.6%		IVe	IVe	69	69
3882	Holder silt loam, 3 to 7 percent slopes	3.5	4.5%		IIIe	IIIe	74	74
2536	Coly silt loam, 30 to 60 percent slopes	2.1	2.7%		VIIe		3	3
9999	Water	2	2.6%				0	0
8436	Cass loam, occasionally flooded	1.8	2.3%		IIw	IIw	61	61
4114	Holder silty clay loam, 7 to 11 percent slopes, severely eroded	0.6	0.8%		IVe	IVe	66	66
Weighted Average							39.2	39.2

AERIAL MAP - TRACT 3

Aerial Map



©AgriData, Inc. 2012

LUND
COMPANY

Maps provided by:



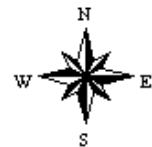
©AgriData, Inc. 2012

www.AgriDataInc.com

14-6N-12W
Adams County
Nebraska

map center: 40° 29' 30.01, 98° 38' 25.21

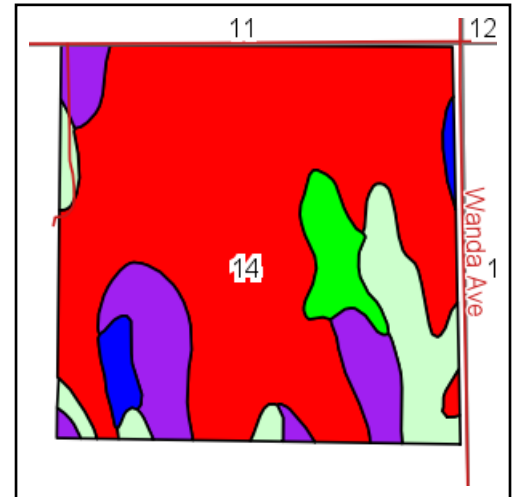
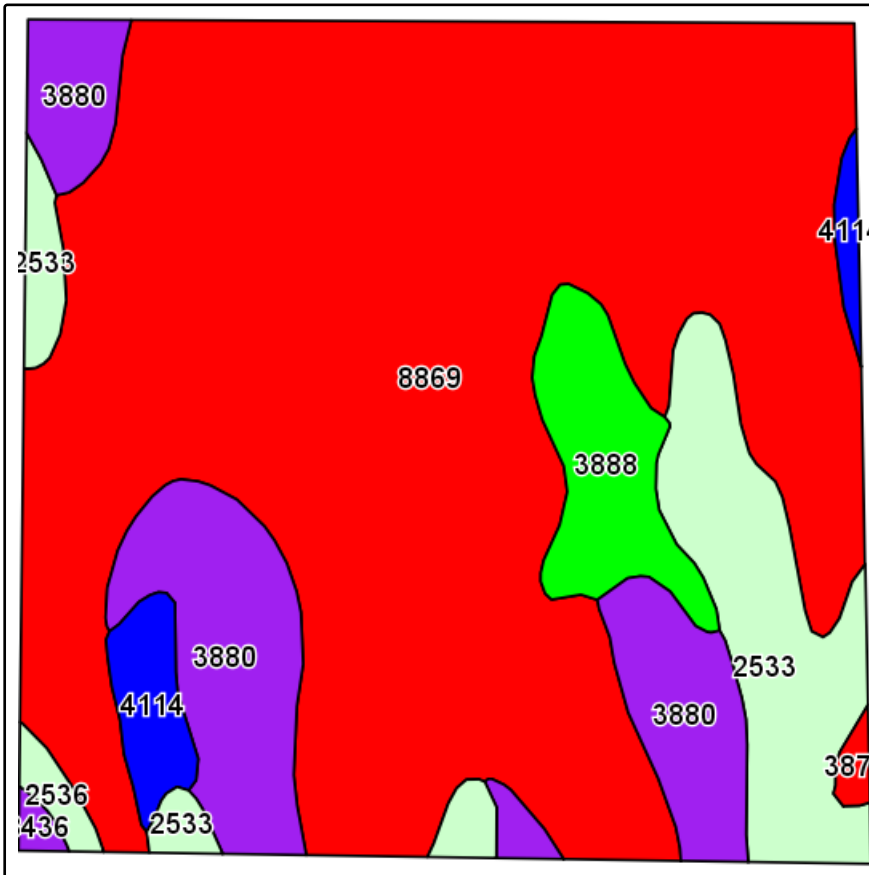
scale: 4879



9/10/2012

SOIL MAP - TRACT 4

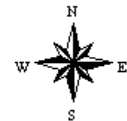
Soils Map



State: **Nebraska**
 County: **Adams**
 Location: **14-6N-12W**
 Township: **Cottonwood**
 Acres: **150.7**
 Date: **9/10/2012**



Maps provided by:



©AgriData, Inc 2012
 www.AgriDataInc.com

Field borders provided by Farm Service Agency as of 5/21/2008.
 Soils data provided by USDA and NRCS.

Code	Soil Description	Acres	Percent of field	Irr class Legend	Non-Irr Class	Irr Class	Productivity Index	SRPG	
8869	Hord silt loam, 0 to 1 percent slopes	104.3	69.2%		IIc	I	77	77	
3880	Holder silt loam, 1 to 3 percent slopes	19	12.6%		Ile	Ile	0		
2533	Coly silt loam, 11 to 30 percent slopes	15	10.0%		VIe		30	30	
3888	Holder silty clay loam, 3 to 7 percent slopes, severely eroded	6.9	4.6%		IIIe	IIIe	72	72	
4114	Holder silty clay loam, 7 to 11 percent slopes, severely eroded	3.6	2.4%		IVe	IVe	66	66	
2536	Coly silt loam, 30 to 60 percent slopes	1	0.6%		VIIe		3	3	
3871	Hastings silt loam, thin solum variant	0.5	0.4%		IIc	I	75	75	
8436	Cass loam, occasionally flooded	0.4	0.3%		IIw	IIw	61	61	
Weighted Average								61.7	61.7

AERIAL MAP - TRACT 4

Aerial Map



©AgriData, Inc. 2012

LUND
COMPANY

Maps provided by:



©AgriData, Inc. 2012
www.AgriDataInc.com

14-6N-12W
Adams County
Nebraska

map center: 40° 29' 29.45, 98° 38' 1.33

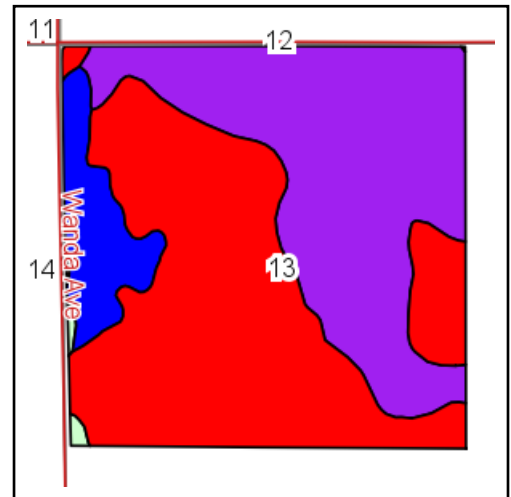
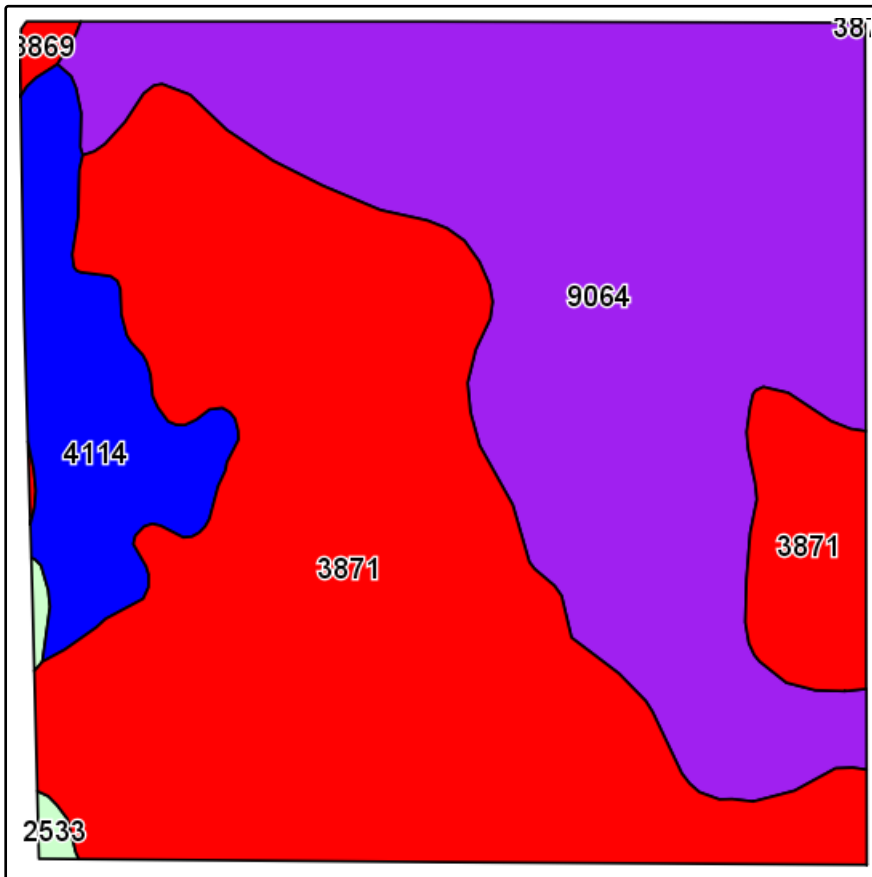
scale: 4563



9/10/2012

SOIL MAP - TRACT 5

Soils Map



State: **Nebraska**
 County: **Adams**
 Location: **13-6N-12W**
 Township: **Cottonwood**
 Acres: **153.1**
 Date: **9/10/2012**



Maps provided by:




Field borders provided by Farm Service Agency as of 5/21/2008.
 Soils data provided by USDA and NRCS.

Code	Soil Description	Acres	Percent of field	Irr class Legend	Non-Irr Class	Irr Class	Productivity Index	SRPG
3871	Hastings silt loam, thin solum variant	76.4	49.9%		Ilc	I	75	75
9064	Kenesaw silt loam, 1 to 3 percent slopes	62.6	40.9%		Ile	Ile	70	71
4114	Holder silty clay loam, 7 to 11 percent slopes, severely eroded	12.8	8.4%		IVe	IVe	66	66
2533	Coly silt loam, 11 to 30 percent slopes	0.7	0.5%		Vle		30	30
8869	Hord silt loam, 0 to 1 percent slopes	0.6	0.4%		Ilc	I	77	77
Weighted Average							72.1	72.5

AERIAL MAP - TRACT 5

Aerial Map



LUND
COMPANY

Maps provided by:



©AgriData, Inc. 2012

www.AgriDataInc.com

13-6N-12W
Adams County
Nebraska

map center: 40° 29' 29.36, 98° 37' 27.84

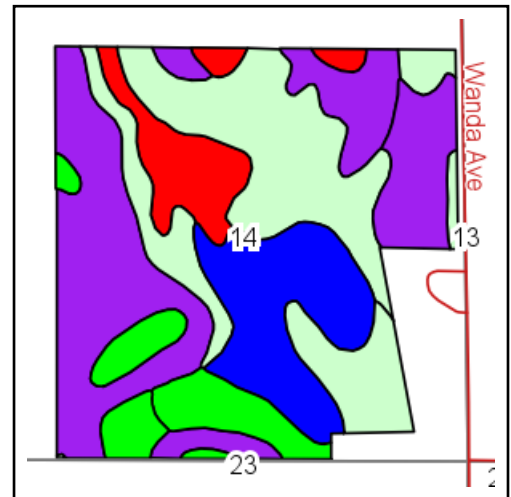
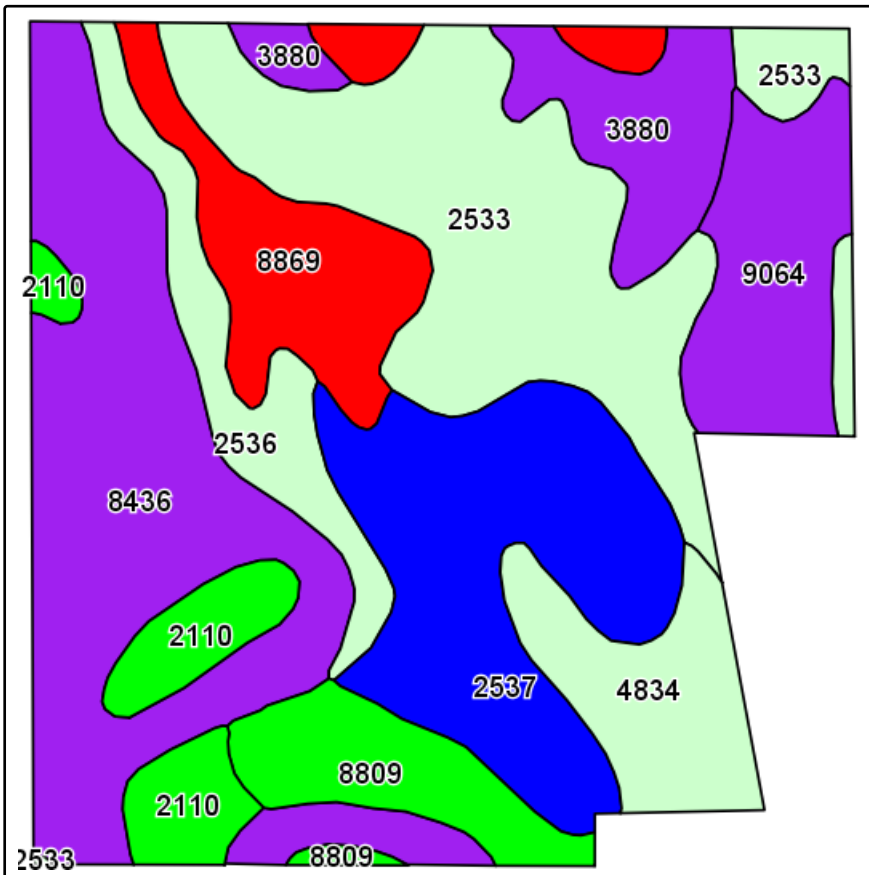
scale: 4552



9/10/2012

SOIL MAP - TRACT 6

Soils Map



State: **Nebraska**
 County: **Adams**
 Location: **14-6N-12W**
 Township: **Cottonwood**
 Acres: **147.2**
 Date: **9/10/2012**



Maps provided by:

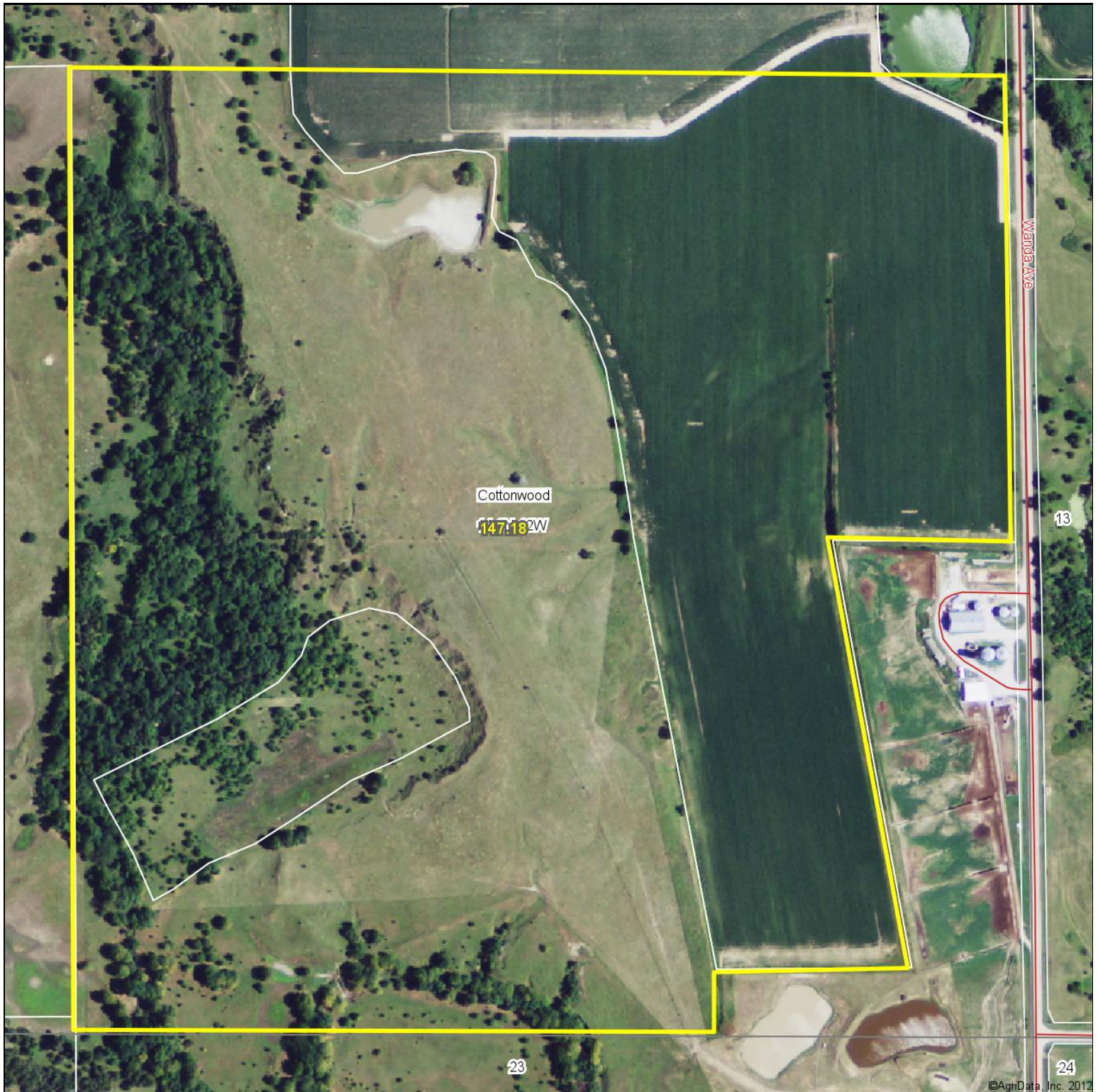


Field borders provided by Farm Service Agency as of 5/21/2008.
 Soils data provided by USDA and NRCS.

Code	Soil Description	Acres	Percent of field	Irr class Legend	Non-Irr Class	Irr Class	Productivity Index	SRPG
8436	Cass loam, occasionally flooded	32.3	21.9%		IIw	IIw	61	61
2533	Coly silt loam, 11 to 30 percent slopes	29.5	20.0%		VIe		30	30
2537	Coly silt loam, 6 to 11 percent slopes	22.2	15.1%		IVe	IVe	51	51
8869	Hord silt loam, 0 to 1 percent slopes	12.2	8.3%		IIc	I	77	77
9064	Kenesaw silt loam, 1 to 3 percent slopes	10.5	7.1%		Ile	Ile	70	71
4834	Valentine loamy fine sand, rolling	9	6.1%		VIe		25	25
3880	Holder silt loam, 1 to 3 percent slopes	8.9	6.0%		Ile	Ile	0	
2536	Coly silt loam, 30 to 60 percent slopes	7.8	5.3%		VIIe		3	3
8809	Anselmo fine sandy loam, terrace, 1 to 3 percent slopes	7.6	5.2%		IIIe	IIIe	52	52
2110	Inavale loamy fine sand, occasionally flooded	7.2	4.9%		IVe	IIIe	33	33
Weighted Average							44.4	44.5

AERIAL MAP - TRACT 6

Aerial Map



©AgriData, Inc. 2012

LUND
COMPANY

Maps provided by:



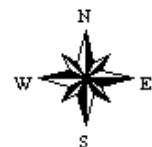
©AgriData, Inc. 2012

www.AgriDataInc.com

14-6N-12W
Adams County
Nebraska

map center: 40° 29' 4.16, 98° 38' 1.39

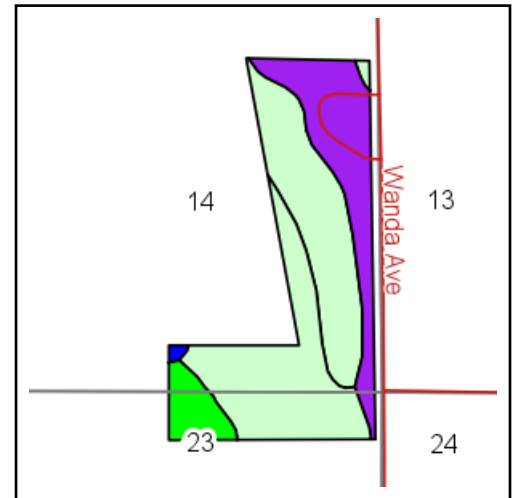
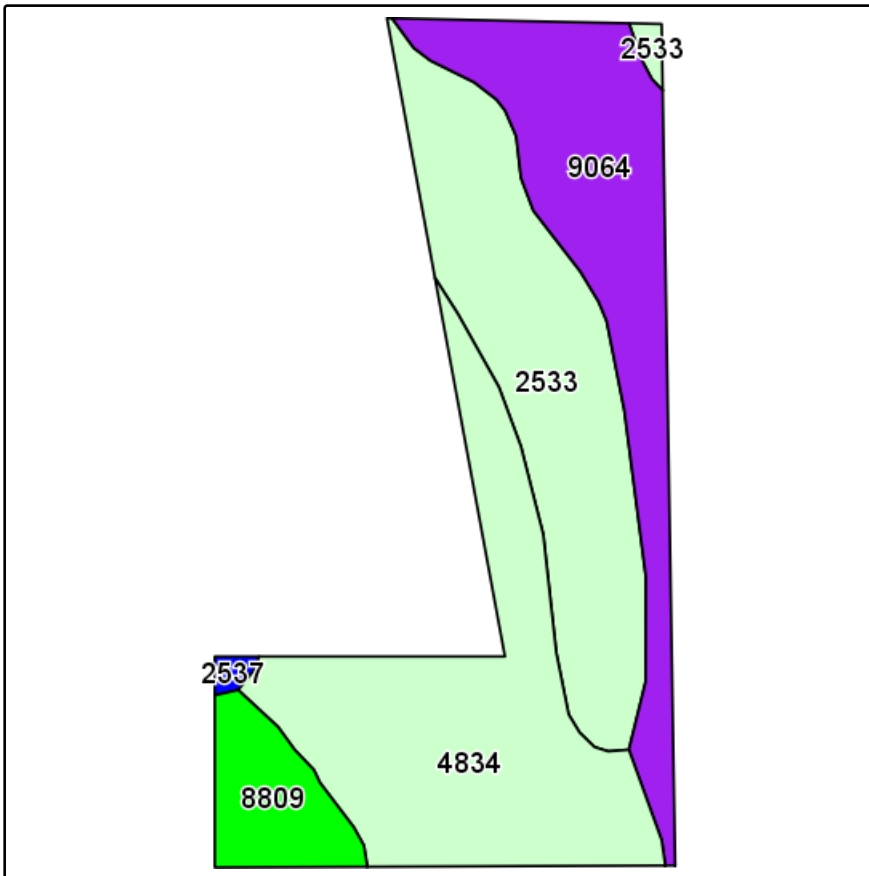
scale: 4610



9/10/2012

SOIL MAP - TRACT 7

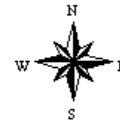
Soils Map



State: **Nebraska**
 County: **Adams**
 Location: **14-6N-12W**
 Township: **Cottonwood**
 Acres: **19.1**
 Date: **9/10/2012**

LUND
 COMPANY

Maps provided by:



©AgriData, Inc 2012
 www.AgriDataInc.com

Field borders provided by Farm Service Agency as of 5/21/2008.
 Soils data provided by USDA and NRCS.

Code	Soil Description	Acres	Percent of field	Irr class Legend	Non-Irr Class	Irr Class	Productivity Index	SRPG
4834	Valentine loamy fine sand, rolling	6.7	34.8%		Vle		25	25
2533	Coly silt loam, 11 to 30 percent slopes	6	31.5%		Vle		30	30
9064	Kenesaw silt loam, 1 to 3 percent slopes	4.9	25.7%		Ile	Ile	70	71
8809	Anselmo fine sandy loam, terrace, 1 to 3 percent slopes	1.1	7.4%		IIIe	IIIe	52	52

AERIAL MAP - TRACT 7

Aerial Map



LUND
COMPANY

Maps provided by:



©AgriData, Inc. 2012

www.AgriDataInc.com

14-6N-12W
Adams County
Nebraska

map center: 40° 28' 56.41, 98° 37' 50.37

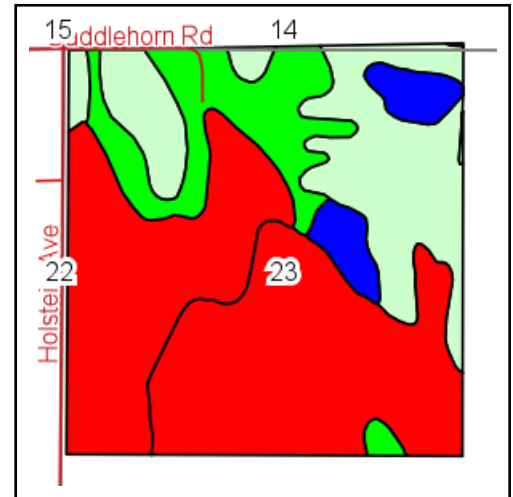
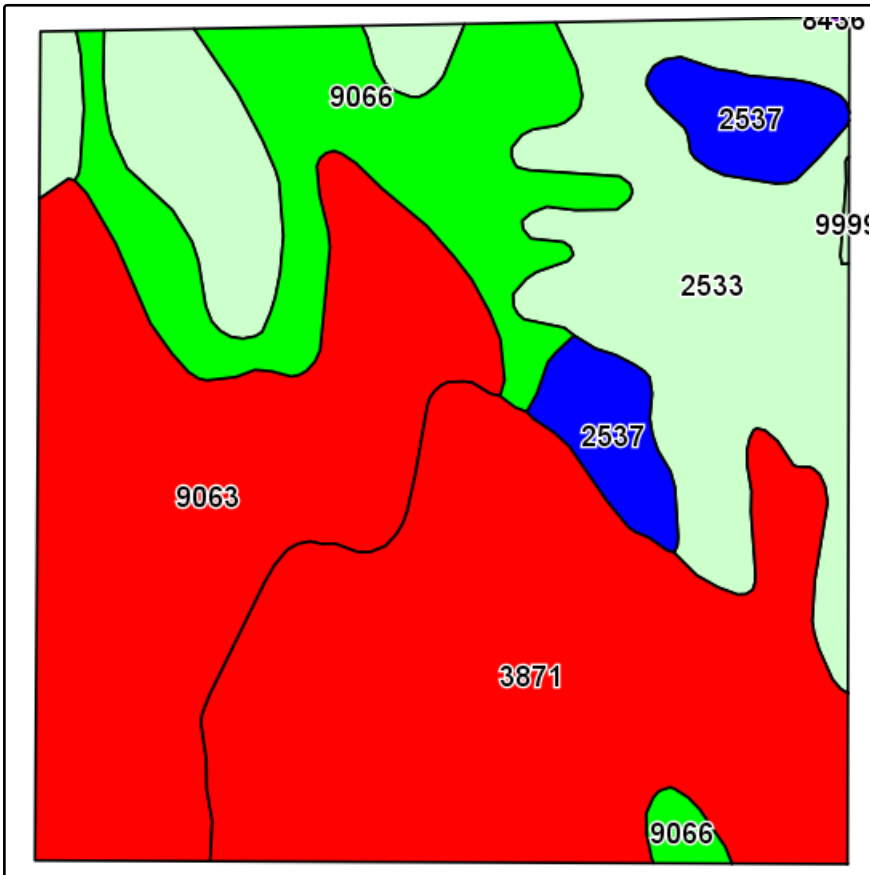
scale: 2948



9/10/2012

SOIL MAP - TRACT 8

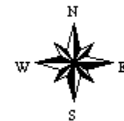
Soils Map



State: **Nebraska**
 County: **Adams**
 Location: **23-6N-12W**
 Township: **Cottonwood**
 Acres: **157.3**
 Date: **9/10/2012**



Maps provided by:




Field borders provided by Farm Service Agency as of 5/21/2008.
Soils data provided by USDA and NRCS.

Code	Soil Description	Acres	Percent of field	Irr class Legend	Non-Irr Class	Irr Class	Productivity Index	SRPG
3871	Hastings silt loam, thin solum variant	50.6	32.1%			IIc	I	75 75
9063	Kenesaw silt loam, 0 to 1 percent slopes	39.6	25.1%			IIc	I	71 72
2533	Coly silt loam, 11 to 30 percent slopes	37.3	23.7%			VIe		30 30
9066	Kenesaw silt loam, 3 to 6 percent slopes	22	14.0%			IIIe	IIIe	68 68
2537	Coly silt loam, 6 to 11 percent slopes	7.7	4.9%			IVe	IVe	51 51
0000	Water	0.1	0.1%					0 0

AERIAL MAP - TRACT 8

Aerial Map



©AgriData, Inc. 2012

LUND
COMPANY

Maps provided by:



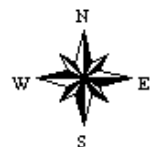
©AgriData, Inc. 2012

www.AgriDataInc.com

23-6N-12W
Adams County
Nebraska

map center: 40° 28' 37.91, 98° 38' 35.77

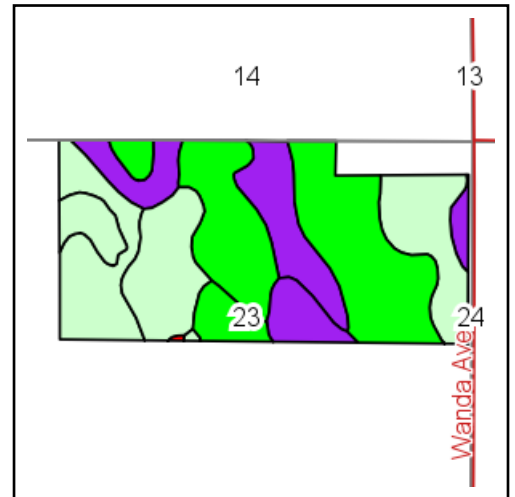
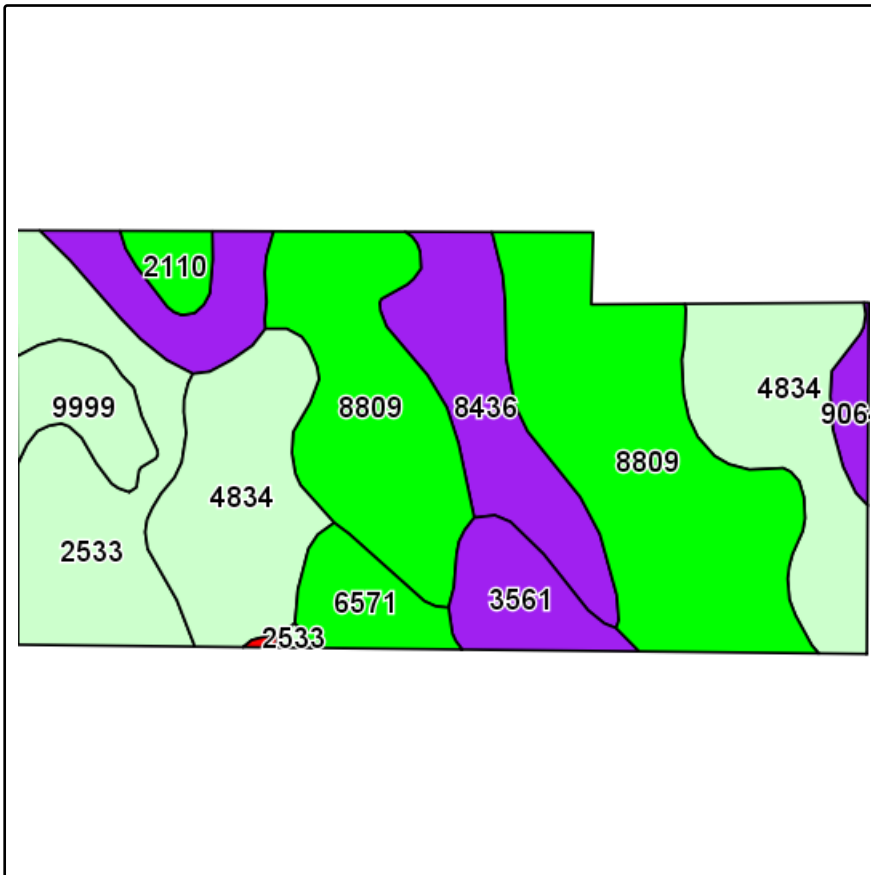
scale: 4599



9/10/2012

SOIL MAP - TRACT 9

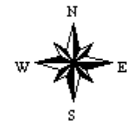
Soils Map



State: **Nebraska**
 County: **Adams**
 Location: **23-6N-12W**
 Township: **Cottonwood**
 Acres: **74.8**
 Date: **9/10/2012**



Maps provided by:



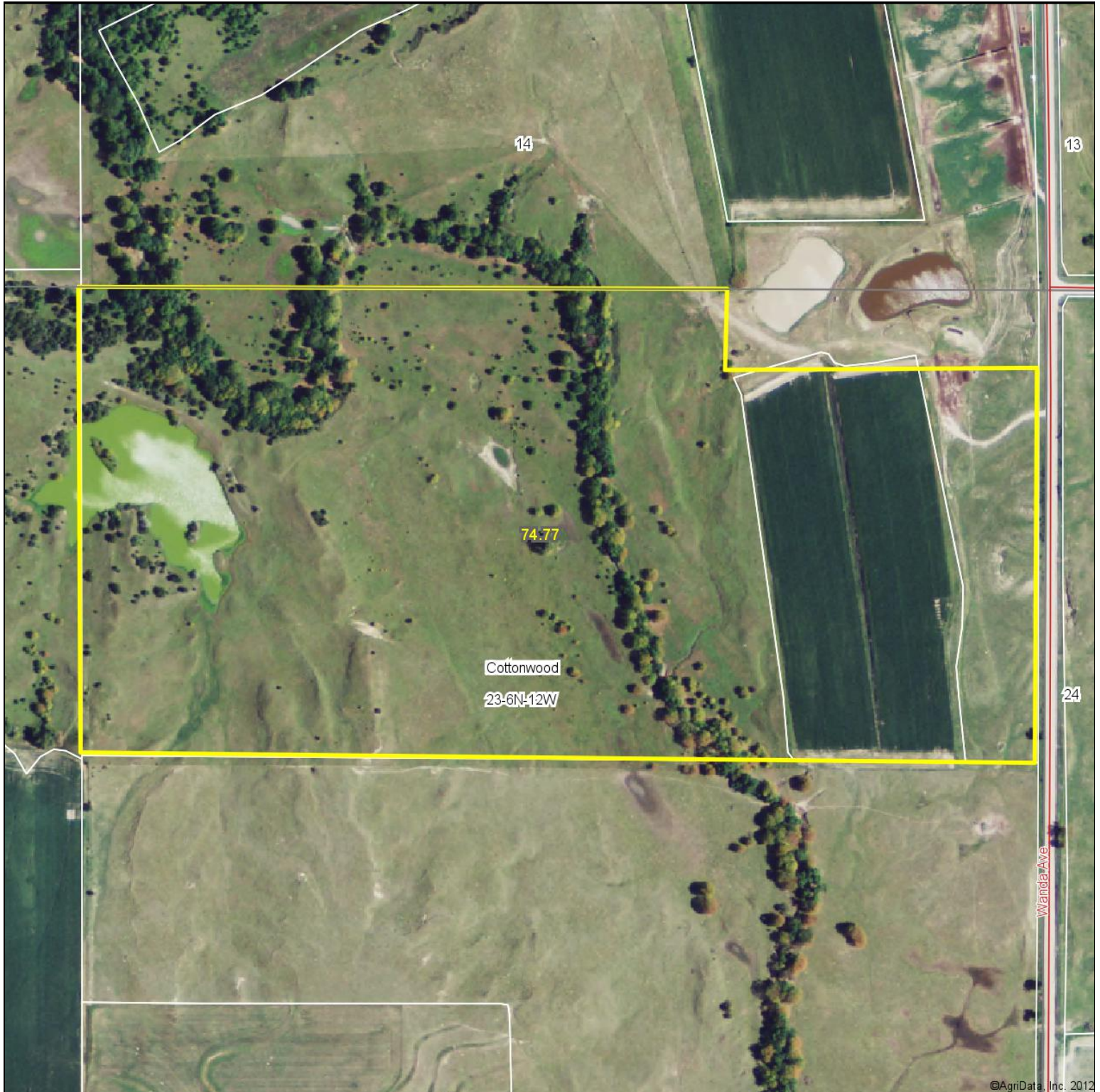
©AgriData, Inc 2012
 www.AgriDataInc.com

Field borders provided by Farm Service Agency as of 5/21/2008.
 Soils data provided by USDA and NRCS.

Code	Soil Description	Acres	Percent of field	Irr class Legend	Non-Irr Class	Irr Class	Productivity Index	SRPG
8809	Anselmo fine sandy loam, terrace, 1 to 3 percent slopes	26.2	34.9%		IIIe	IIIe	52	52
4834	Valentine loamy fine sand, rolling	16.9	22.6%		Vle		25	25
8436	Cass loam, occasionally flooded	10.7	14.4%		IIVe	IIVe	61	61

AERIAL MAP - TRACT 9

Aerial Map



©AgriData, Inc. 2012

LUND
COMPANY

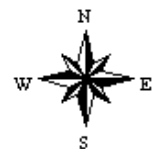
Maps provided by:



©AgriData, Inc. 2012
www.AgriDataInc.com

23-6N-12W
Adams County
Nebraska



map center: 40° 28' 43.6, 98° 38' 1.81
scale: 4576



9/10/2012

SOIL MAP - TRACT 10

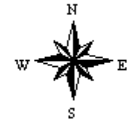
Soils Map



State: **Nebraska**
 County: **Adams**
 Location: **30-6N-11W**
 Township: **Roseland**
 Acres: **156.8**
 Date: **9/10/2012**



Maps provided by:



Field borders provided by Farm Service Agency as of 5/21/2008.
Soils data provided by USDA and NRCS.

Code	Soil Description	Acres	Percent of field	Irr class Legend	Non-Irr Class	Irr Class	Productivity Index	SRPG	
3871	Hastings silt loam, thin solum variant	156.4	99.7%		IIc	I	75	75	
9064	Kenesaw silt loam, 1 to 3 percent slopes	0.4	0.3%		IIe	IIe	70	71	
Weighted Average								75	75

AERIAL MAP - TRACT 10

Aerial Map



©AgriData, Inc. 2012

LUND
COMPANY

Maps provided by:



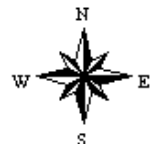
©AgriData, Inc. 2012

www.AgriDataInc.com

30-6N-11W
Adams County
Nebraska

map center: 40° 27' 19.42, 98° 36' 20.06

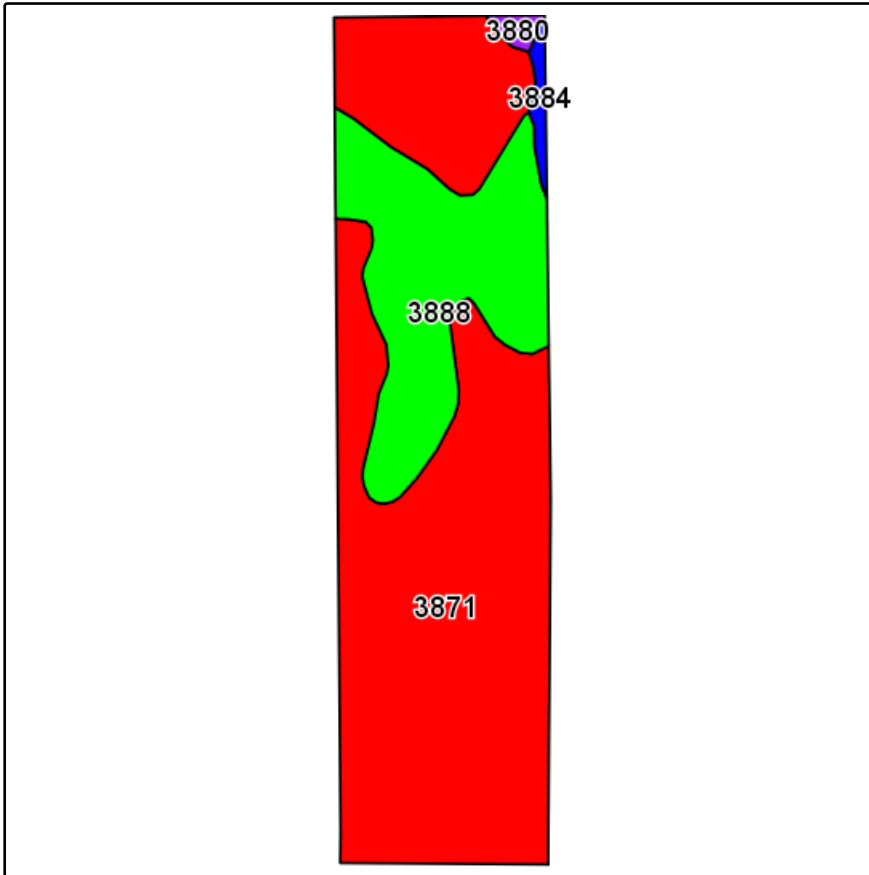
scale: 4628



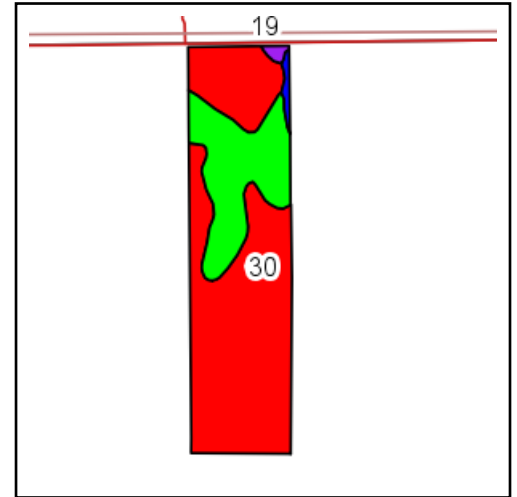
9/10/2012

SOIL MAP - TRACT 11

Soils Map



Field borders provided by Farm Service Agency as of 5/21/2008.
Soils data provided by USDA and NRCS.



State: **Nebraska**
County: **Adams**
Location: **30-6N-11W**
Township: **Roseland**
Acres: **39.1**
Date: **9/10/2012**

LUND
COMPANY

Maps provided by:

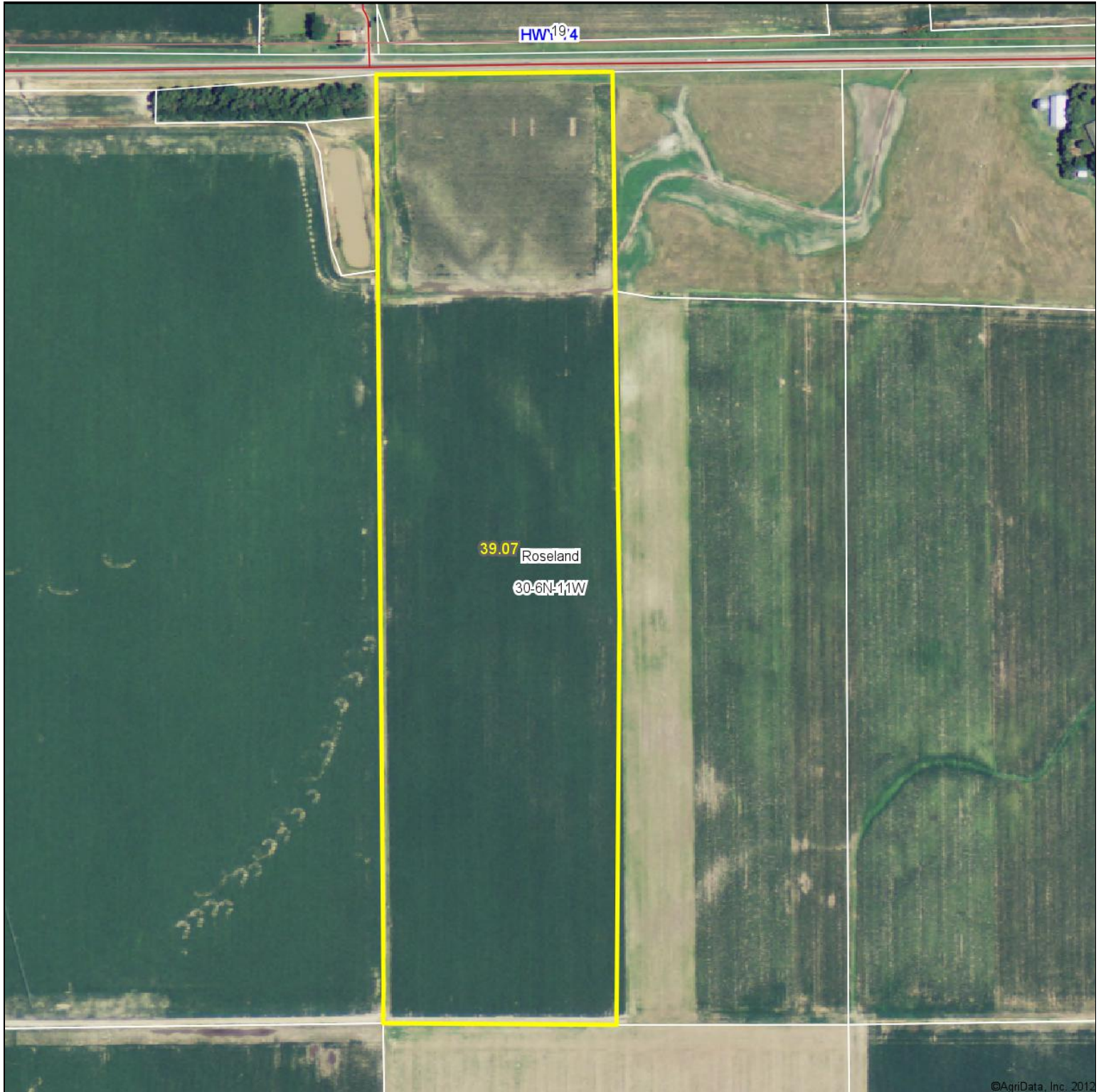


©AgriData, Inc 2012
www.AgriDataInc.com

Code	Soil Description	Acres	Percent of field	Irr class Legend	Non-Irr Class	Irr Class	Productivity Index	SRPG
3871	Hastings silt loam, thin solum variant	28.6	73.0%		IIc	I	75	75
3888	Holder silty clay loam, 3 to 7 percent slopes, severely eroded	9.8	25.2%		IIIe	IIIe	72	72
3884	Holder silt loam, 7 to 11 percent slopes	0.4	1.0%		IVe	IVe	69	69
3880	Holder silt loam, 1 to 3 percent slopes	0.3	0.7%		Ile	Ile	0	
Weighted Average							73.6	73.6

AERIAL MAP - TRACT 11

Aerial Map



LUND
COMPANY

Maps provided by:



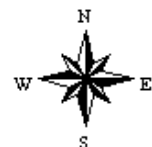
©AgriData, Inc. 2012

www.AgriDataInc.com

30-6N-11W
Adams County
Nebraska

map center: 40° 27' 45.1, 98° 35' 56.35


scale: 4542



9/10/2012

SOIL MAP - TRACT 12

Soils Map



State: **Nebraska**
 County: **Adams**
 Location: **2-5N-11W**
 Township: **Silver Lake**
 Acres: **75.5**
 Date: **9/10/2012**



Maps provided by:



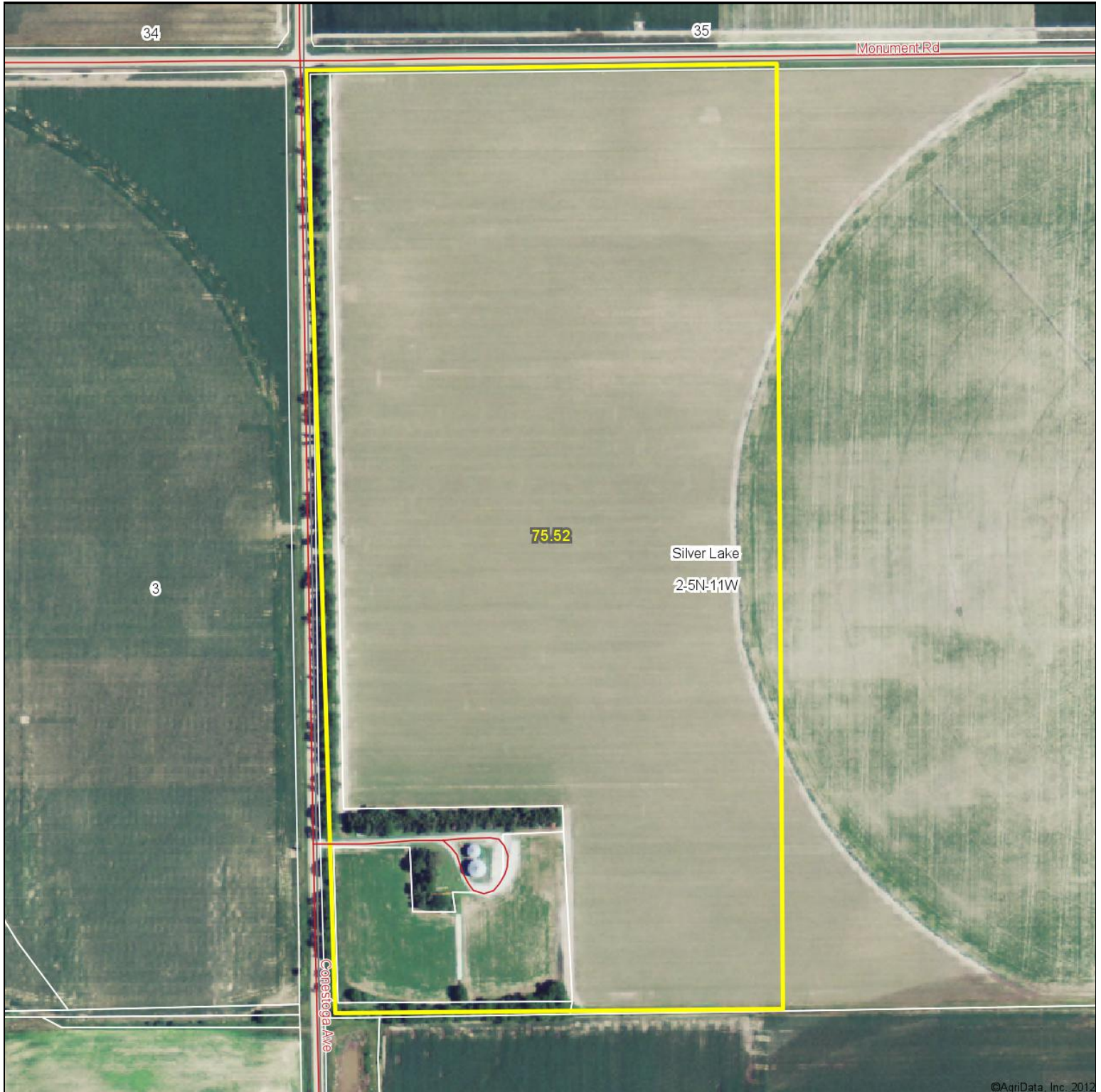
©AgriData, Inc 2012
www.AgriDataInc.com

Field borders provided by Farm Service Agency as of 5/21/2008.
Soils data provided by USDA and NRCS.

Code	Soil Description	Acres	Percent of field	Irr class Legend	Non-Irr Class	Irr Class	SRPG
3864	Hastings silt loam, 0 to 1 percent slopes	75.5	100.0%			I	I
Weighted Average							0

AERIAL MAP - TRACT 12

Aerial Map



©AgriData, Inc. 2012

LUND
COMPANY

Maps provided by:



©AgriData, Inc. 2012
www.AgriDataInc.com

2-5N-11W
Adams County
Nebraska

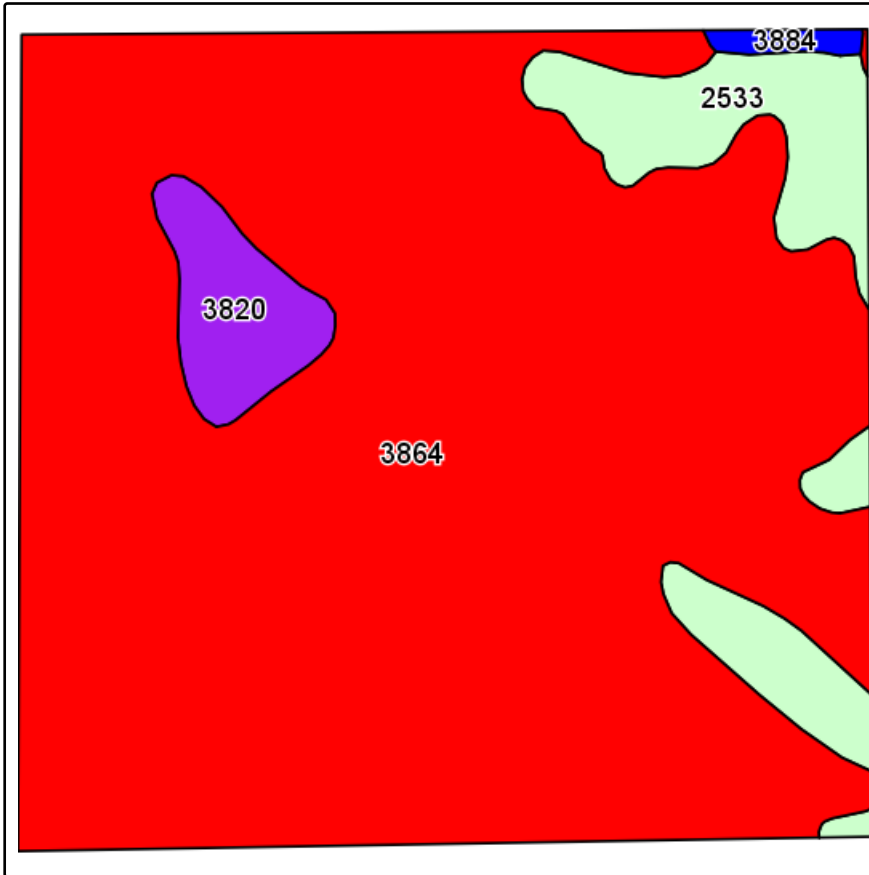
map center: 40° 26' 1.27, 98° 31' 55.13
scale: 4552



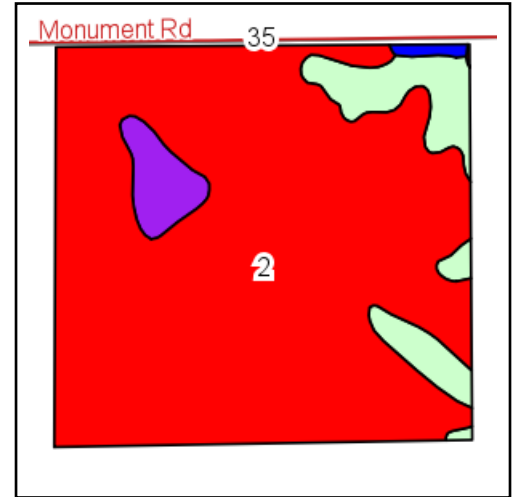
9/10/2012

SOIL MAP - TRACT 13

Soils Map



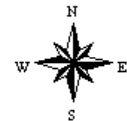
Field borders provided by Farm Service Agency as of 5/21/2008.
Soils data provided by USDA and NRCS.



State: **Nebraska**
County: **Adams**
Location: **2-5N-11W**
Township: **Silver Lake**
Acres: **159**
Date: **9/10/2012**

LUND
COMPANY

Maps provided by:



©AgriData, Inc 2012
www.AgriDataInc.com

Code	Soil Description	Acres	Percent of field	Irr class Legend	Non-Irr Class	Irr Class	Productivity Index	SRPG
3864	Hastings silt loam, 0 to 1 percent slopes	138.4	87.0%		I	I	0	
2533	Coly silt loam, 11 to 30 percent slopes	14.1	8.9%		Vle		30	30
3820	Butler silt loam, 0 to 1 percent slopes	5.7	3.6%		Ilw	Ilw	0	
3884	Holder silt loam, 7 to 11 percent slopes	0.8	0.5%		IVe	IVe	69	69
Weighted Average							3	3

AERIAL MAP - TRACT 13

Aerial Map



LUND
COMPANY

Maps provided by:



©AgriData, Inc. 2012

www.AgriDataInc.com

2-5N-11W
Adams County
Nebraska

map center: 40° 26' 1.31, 98° 31' 30.44

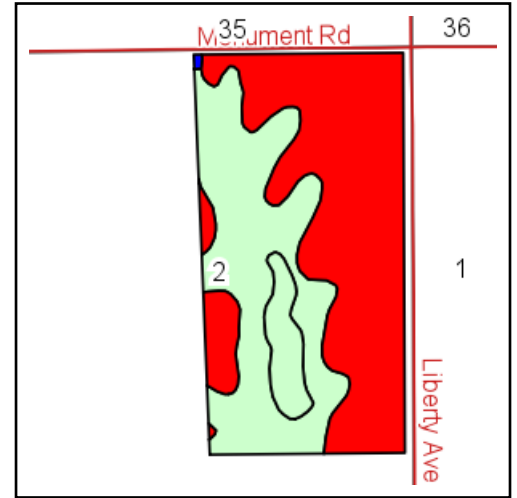
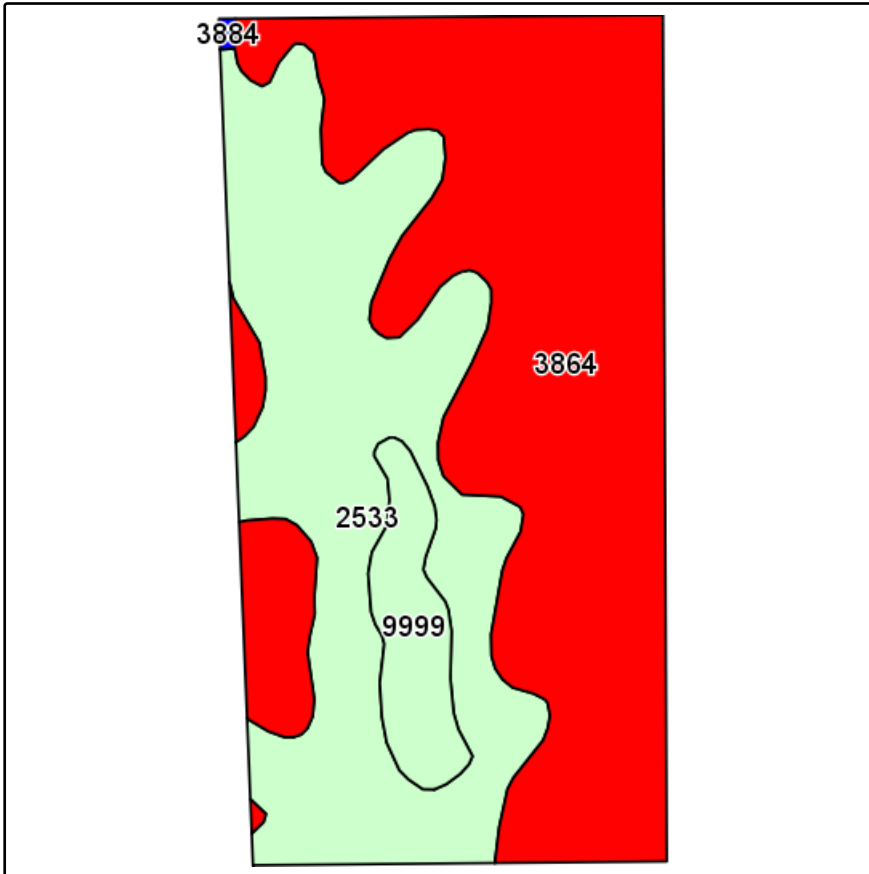
scale: 4573



9/10/2012

SOIL MAP - TRACT 14

Soils Map



State: **Nebraska**
 County: **Adams**
 Location: **2-5N-11W**
 Township: **Silver Lake**
 Acres: **76.8**
 Date: **9/10/2012**



Maps provided by:



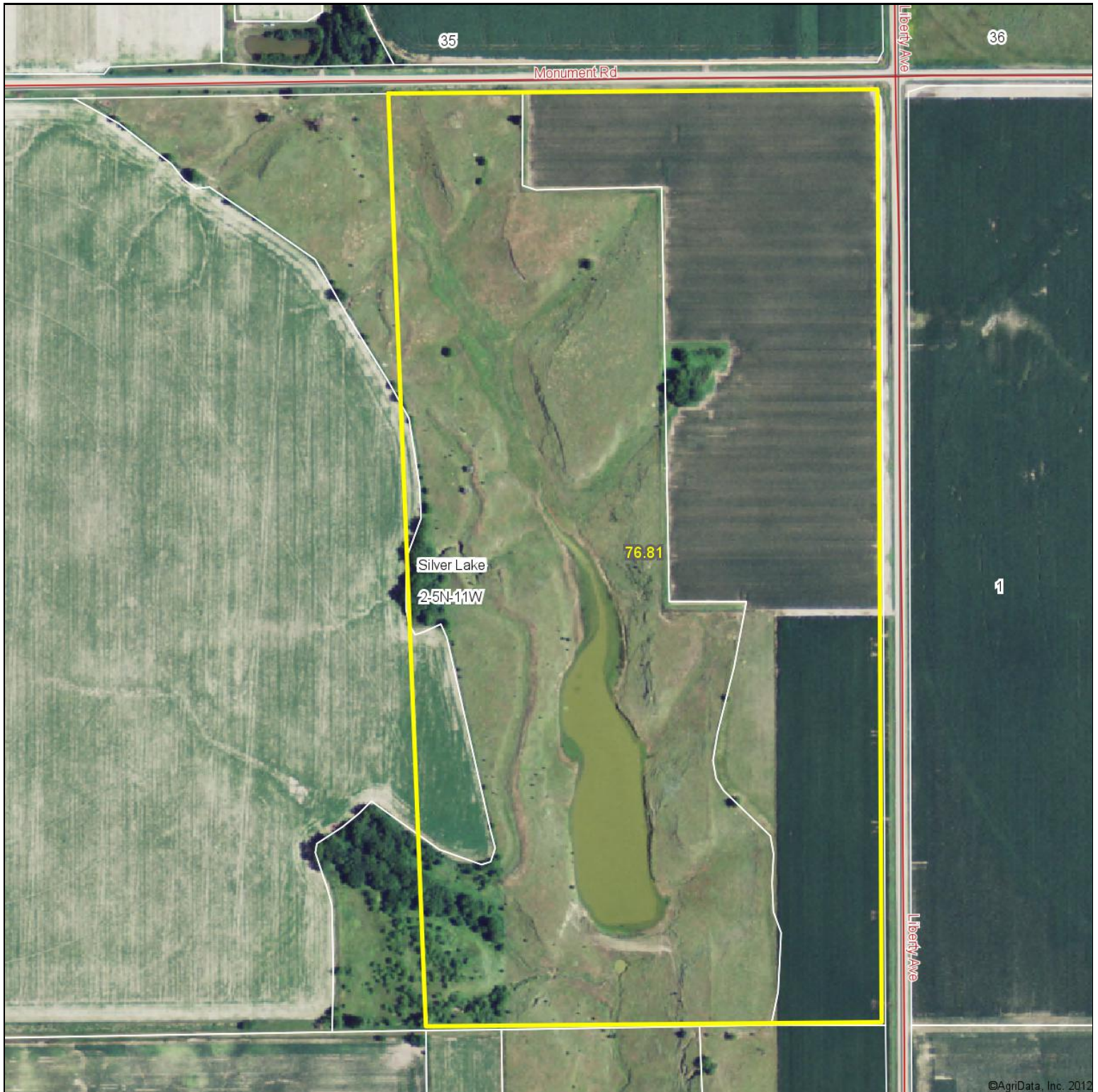
©AgriData, Inc 2012
 www.AgriDataInc.com

Field borders provided by Farm Service Agency as of 5/21/2008.
 Soils data provided by USDA and NRCS.

Code	Soil Description	Acres	Percent of field	Irr class Legend	Non-Irr Class	Irr Class	Productivity Index	SRPG	
3864	Hastings silt loam, 0 to 1 percent slopes	42.9	55.8%			I	0		
2533	Coly silt loam, 11 to 30 percent slopes	29.4	38.3%			Vle	30	30	
9999	Water	4.4	5.7%				0	0	
3884	Holder silt loam, 7 to 11 percent slopes	0.1	0.1%			IVe	69	69	
Weighted Average								11.6	11.6

AERIAL MAP - TRACT 14

Aerial Map



©AgriData, Inc. 2012

LUND
COMPANY

Maps provided by:



©AgriData, Inc. 2012

www.AgriDataInc.com

2-5N-11W
Adams County
Nebraska

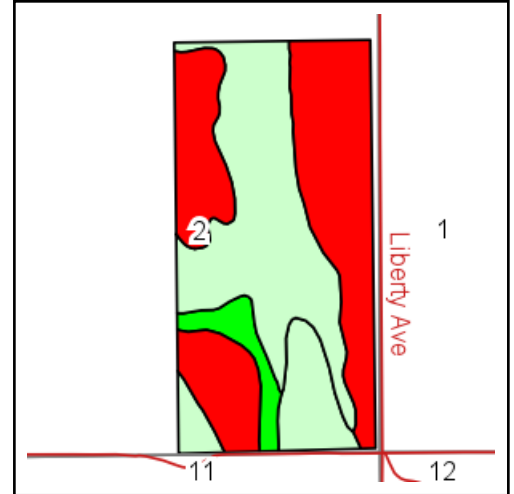
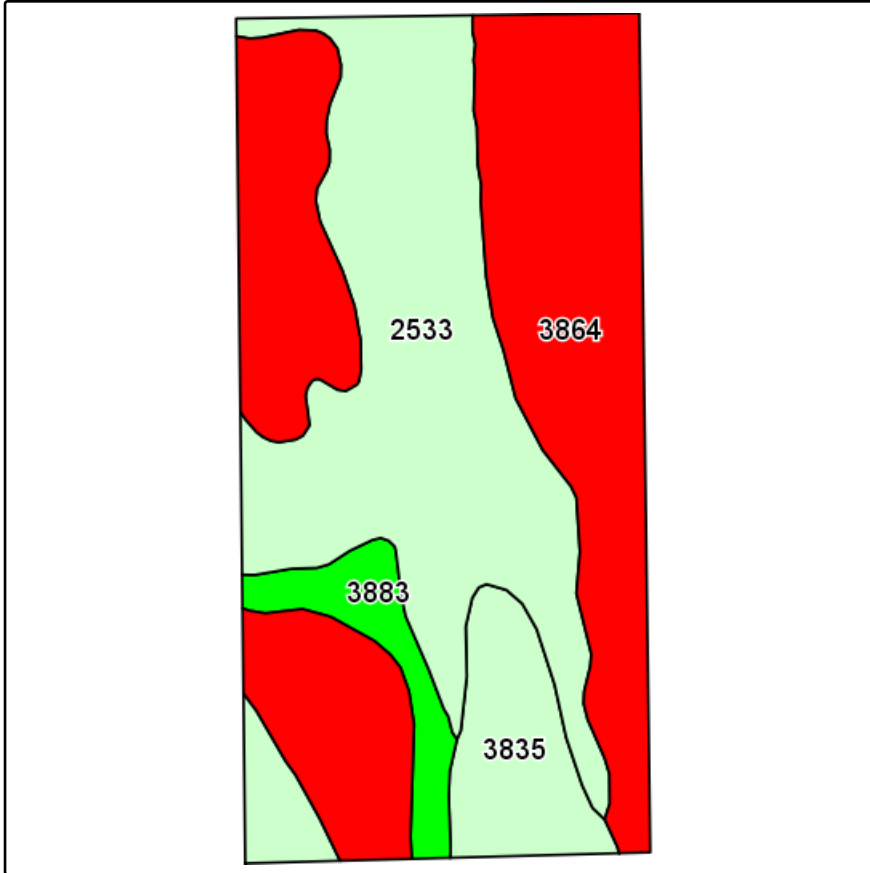
map center: 40° 26' 2.07, 98° 31' 8.25

scale: 4542

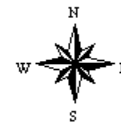


9/10/2012

SOIL MAP - TRACT 15



State: **Nebraska**
 County: **Adams**
 Location: **2-5N-11W**
 Township: **Silver Lake**
 Acres: **77.2**
 Date: **9/10/2012**



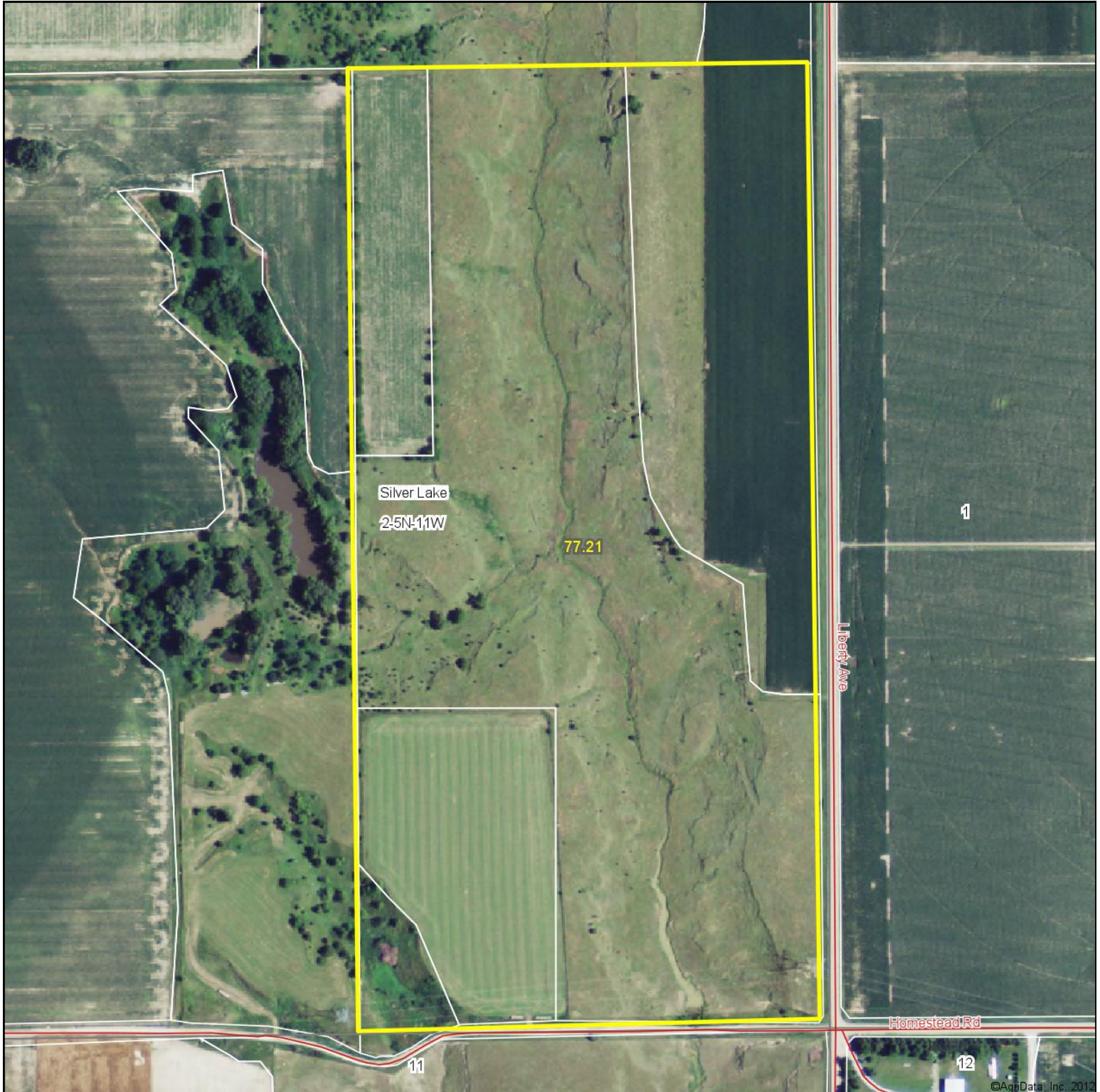
Maps provided by:



Field borders provided by Farm Service Agency as of 5/21/2008.
 Soils data provided by USDA and NRCS.

Code	Soil Description	Acres	Percent of field	Irr class Legend	Non-Irr Class	Irr Class	Productivity Index	SRPG	
3864	Hastings silt loam, 0 to 1 percent slopes	36.2	46.9%			I	0		
2533	Coly silt loam, 11 to 30 percent slopes	28.6	37.1%			Vle	30	30	
3835	Geary silt loam, 11 to 30 percent slopes	8.4	10.8%			Vle	32	40	
3883	Holder silt loam, 3 to 7 percent slopes, eroded	4	5.2%			IIle	74	74	
Weighted Average								18.4	19.3

AERIAL MAP - TRACT 15



LUND
COMPANY

Maps provided by:



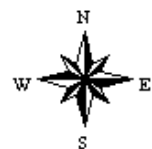
©AgriData, Inc. 2012

www.AgriDataInc.com

2-5N-11W
Adams County
Nebraska

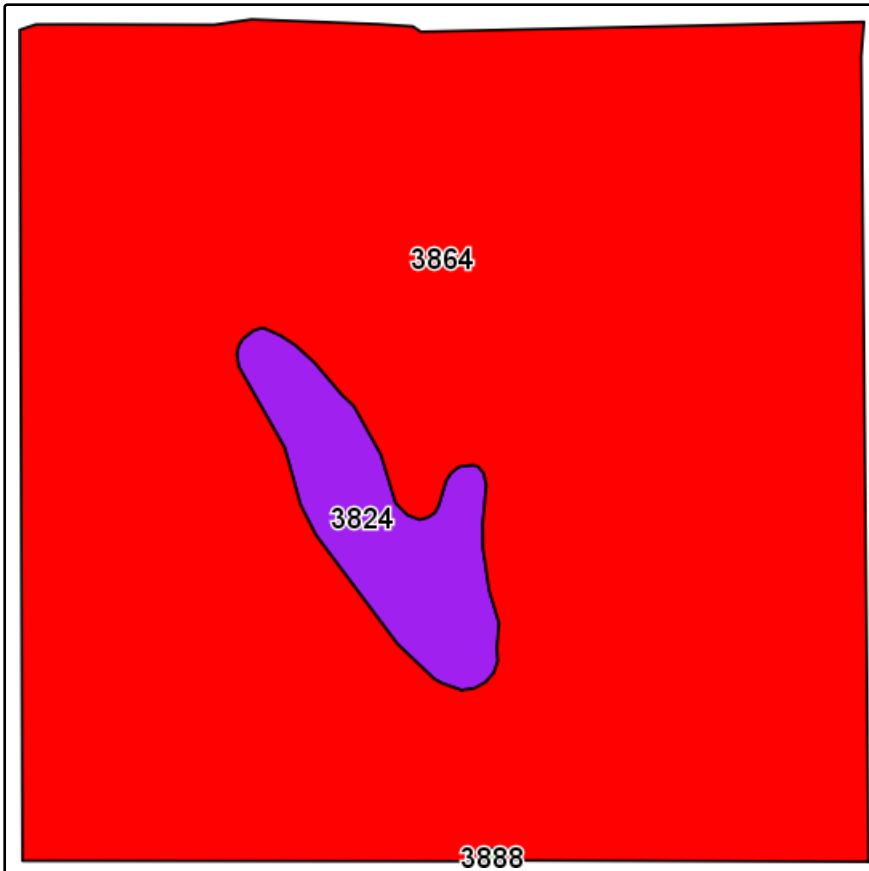
map center: 40° 25' 35.86, 98° 31' 5.76

scale: 4560

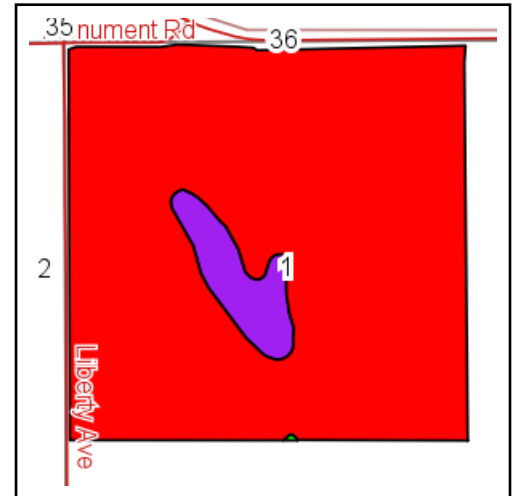


9/10/2012

SOIL MAP - TRACT 16



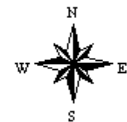
Field borders provided by Farm Service Agency as of 5/21/2008.
Soils data provided by USDA and NRCS.



State: **Nebraska**
County: **Adams**
Location: **1-5N-11W**
Township: **Silver Lake**
Acres: **154.9**
Date: **9/10/2012**

LUND
COMPANY

Maps provided by:



©AgriData, Inc 2012
www.AgriDataInc.com

Code	Soil Description	Acres	Percent of field	Irr class Legend	Non-Irr Class	Irr Class	Productivity Index	SRPG	
3864	Hastings silt loam, 0 to 1 percent slopes	146.4	94.5%		I	I	0		
3824	Crete silt loam, 0 to 1 percent slopes	8.5	5.5%		IIs	IIs	0		
Weighted Average								0	0

AERIAL MAP - TRACT 16



LUND
COMPANY

Maps provided by:



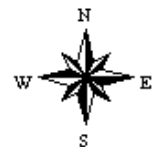
©AgriData, Inc. 2012

www.AgriDataInc.com

1-5N-11W
Adams County
Nebraska

map center: 40° 26' 1.25, 98° 30' 38.95

scale: 4644



9/10/2012

BUILDINGS & IMPROVEMENTS

Buffalo Hill Farm LLC Buildings and Improvements

	<u>Size / Capacity</u>	<u>Description</u>
Livestock Building (Tract 7)	3,000 sq ft	Pole frame with metal covered roof and sides, full concrete floor
Cattle Working Facility (Tract 7)	19,500 sq ft	Standard with metal circle tub and chute, alleyway, sorting pens on concrete, and holding pens
Cattle Pens (Tract 7)	575 sq ft	Concrete bunk with adjustable cable retainer and wood line fences
Shop (Tract 8)	1,600 sq ft	Chief, all metal construction with full concrete floors, insulated and heated
Machine Shed (Tract 8)	5,670 sq ft	Astro, pole frame with metal covered roof and sides, dirt floor
Behlen Building (Tract 7)	4,968 sq ft	Metal construction with full concrete floor - corn capacity is 40,000 bu
Grain Storage Facility (Tract 12)	15,000 bu / 45,000 bu	Two Monarch metal bins with concrete foundations
Grain Bin 1 (Tract 7)	18,000 bu	Metal bin with concrete foundation
Grain Bin 2 (Tract 7)	18,000 bu	Metal bin with concrete foundation
Grain Bin 3 (Tract 7)	6,500 bu	Metal bin with concrete foundation
Grain Bin 4 (Tract 7)	7,500 bu	Metal bin with concrete foundation
Grain Bin 5 (Tract 7)	8,500 bu	Metal bin with concrete foundation

Information Provided by Buffalo Hill Farm LLC



FSA INFORMATION

FSA 156 EZ - TRACTS 1 & 2, 3-6, 8 & 9

Nebraska
Adams
Report ID: FSA-156EZ

U.S. Department of Agriculture
Farm Service Agency
Abbreviated 156 Farm Record

FARM: 3974
Prepared: 12/7/11 3:02 PM
Crop Year: 2012
Page: 3 of 4

TR. 1&2

Tract Number: 6527 Description 308 Acres S2 11-8-12

BIA Range Unit Number:

HEL Status: HEL: conservation system is being actively applied

Wetland Status: Tract does not contain a wetland

WL Violations: None

FAV/WR
History
N

Farmland	Cropland	DCP Cropland	WBP	WRP/EWP	CRP Cropland	GRP	
297.7	289.7	289.7	0.0	0.0	0.0	0.0	
State Conservation	Other Conservation	Effective DCP Cropland	Double Cropped	NAP	MPL/FWP		
0.0	0.0	289.7	0.0	0.0	0.0		
Crop	Base Acreage	Direct Yield	CC Yield	CRP Reduction	CRP Pending	CRP Yield	CCC-505 CRP Reduction
CORN	239.6	120	163	0.0	0.0	0	0.0
SOYBEANS	46.9	48	57	0.0	0.0	0	0.0
Total Base Acres:		286.5					

Owners: BUFFALO HILL FARM LLC
Other Producers: None

TR. 3-6,
8&9.

Tract Number: 7515 Description E2 E2NW4 14-6-12, N2NE4 23-6-12

BIA Range Unit Number:

HEL Status: HEL: conservation system is being actively applied

Wetland Status: Tract contains a wetland or farmed wetland

WL Violations: None

FAV/WR
History
N

Farmland	Cropland	DCP Cropland	WBP	WRP/EWP	CRP Cropland	GRP	
470.7	244.0	244.0	0.0	0.0	0.0	0.0	
State Conservation	Other Conservation	Effective DCP Cropland	Double Cropped	NAP	MPL/FWP		
0.0	0.0	244.0	0.0	0.0	0.0		
Crop	Base Acreage	Direct Yield	CC Yield	CRP Reduction	CRP Pending	CRP Yield	CCC-505 CRP Reduction
CORN	169.1	120	163	0.0	0.0	0	0.0
SOYBEANS	38.7	48	57	0.0	0.0	0	0.0
Total Base Acres:		207.8					

Owners: BUFFALO HILL FARM LLC
Other Producers: None

FSA 156 EZ - TRACT 5

Nebraska
Adams
Report ID: FSA-156EZ

U.S. Department of Agriculture
Farm Service Agency
Abbreviated 156 Farm Record

FARM: 3974
Prepared: 12/7/11 3:02 PM
Crop Year: 2012
Page: 4 of 4

Tract Number: 7516 Description NW4 13-6-12

FAV/WR
History
N

BIA Range Unit Number:

HEL Status: Classified as not HEL

Wetland Status: Tract does not contain a wetland

WL Violations: None

Farmland	Cropland	DCP Cropland	WBP	WRP/EWP	CRP Cropland	GRP
153.1	153.1	153.1	0.0	0.0	0.0	0.0
State Conservation	Other Conservation	Effective DCP Cropland	Double Cropped	NAP	MPL/FWP	
0.0	0.0	153.1	0.0	0.0	0.0	

Crop	Base Acreage	Direct Yield	CC Yield	CRP Reduction	CRP Pending	CRP Yield	CCC-505 CRP Reduction
CORN	114.6	120	163	0.0	0.0	0	0.0
SOYBEANS	38.5	48	57	0.0	0.0	0	0.0
Total Base Acres:	153.1						

Owners: BUFFALO HILL FARM LLC

Other Producers: None

FSA 156 EZ - TRACTS 8 & 9

Nebraska
Adams
Report ID: FSA-156EZ

U.S. Department of Agriculture
Farm Service Agency
Abbreviated 156 Farm Record

FARM: 3974
Prepared: 12/7/11 3:02 PM
Crop Year: 2012
Page: 1 of 4

Operator Name: BUFFALO HILL FARM LLC
Farm Identifier: 2C08D 3756
Recon Number: 2008 31001 90
Farms Associated with Operator: None

CRP Contract Number(s): None

Farmland	Cropland	DCP Cropland	WBP	WRP/EWP	CRP Cropland	GRP	Farm Status	Number of Tracts
1820.0	1439.6	1439.6	0.0	0.0	0.0	0.0	Active	6
State Conservation	Other Conservation	Effective DCP Cropland	Double Cropped	NAP	MPL/FWP		FAV/WR History	ACRE Election
0.0	0.0	1439.6	0.0	0.0	0.0		N	None

Crop	Base Acreage	CRP Reduction	CRP Pending	Direct Yield	CC Yield	CCC-505 CRP Reduction
CORN	1123.0	0.0	0.0	122	156	0.0
SOYBEANS	258.1	0.0	0.0	48	57	0.0
Total Base Acres:	1381.1					

Tract Number: 989 Description: NW4 23-6-12 FAV/WR History: N
BIA Range Unit Number:
HEL Status: Classified as not HEL
Wetland Status: Tract does not contain a wetland
WL Violations: None

Farmland	Cropland	DCP Cropland	WBP	WRP/EWP	CRP Cropland	GRP
159.5	127.7	127.7	0.0	0.0	0.0	0.0
State Conservation	Other Conservation	Effective DCP Cropland	Double Cropped	NAP	MPL/FWP	
0.0	0.0	127.7	0.0	0.0	0.0	

Crop	Base Acreage	Direct Yield	CC Yield	CRP Reduction	CRP Pending	CRP Yield	CCC-505 CRP Reduction
CORN	86.8	120	163	0.0	0.0	0	0.0
SOYBEANS	30.0	48	57	0.0	0.0	0	0.0
Total Base Acres:	116.8						

Owners: BUFFALO HILL FARM LLC
Other Producers: None

FSA 156 EZ - TRACTS 10 & 11, 12-16

Nebraska
Adams
Report ID: FSA-156EZ

U.S. Department of Agriculture
Farm Service Agency
Abbreviated 156 Farm Record

FARM: 3974
Prepared: 12/7/11 3:02 PM
Crop Year: 2012
Page: 2 of 4

Tract Number: 1023 Description SW4 & W2W2NE4 30-6-11

FAV/WR
History
N

BIA Range Unit Number:

HEL Status: Classified as not HEL

Wetland Status: Tract does not contain a wetland

WL Violations: None

Farmland	Cropland	DCP Cropland	WBP	WRP/EWP	CRP Cropland	GRP
198.2	195.9	195.9	0.0	0.0	0.0	
State Conservation	Other Conservation	Effective DCP Cropland	Double Cropped	NAP	MPL/FWP	
0.0	0.0	195.9	0.0	0.0	0.0	

TR. 10 & 11

Crop	Base Acreage	Direct Yield	CC Yield	CRP Reduction	CRP Pending	CRP Yield	CCC-505 CRP Reduction
CORN	195.9	131	135	0.0	0.0	0	0.0
Total Base Acres:	195.9						

Owners: BUFFALO HILL FARM LLC

Other Producers: None

Tract Number: 2075 Description NW4 1-5-11, N2 & E2SE4 2-5-11

FAV/WR
History
N

BIA Range Unit Number:

HEL Status: Classified as not HEL

Wetland Status: Tract does not contain a wetland

WL Violations: None

Farmland	Cropland	DCP Cropland	WBP	WRP/EWP	CRP Cropland	GRP
540.8	429.2	429.2	0.0	0.0	0.0	0.0
State Conservation	Other Conservation	Effective DCP Cropland	Double Cropped	NAP	MPL/FWP	
0.0	0.0	429.2	0.0	0.0	0.0	

TR. 12-16

Crop	Base Acreage	Direct Yield	CC Yield	CRP Reduction	CRP Pending	CRP Yield	CCC-505 CRP Reduction
CORN	317.0	120	163	0.0	0.0	0	0.0
SOYBEANS	104.0	48	57	0.0	0.0	0	0.0
Total Base Acres:	421.0						

Owners: BUFFALO HILL FARM LLC

Other Producers: None

COMMODITIES REPORTS

Adams, Nebraska

FSA - 578 (02-01-91)

Farm Number: 3974

Operator Name and Address

BUFFALO HILL FARM LLC
PO BOX 340
SHELTON, NE 68876-0340

PROGRAM YEAR: 2012

DATE: 6-27-2012
PAGE: 5

Original: du
Revision:
Cropland: 1,445.2
Farmland: 1,820.5

REPORT OF COMMODITIES FARM SUMMARY

NOTE: The authority for collecting the following information is Pub.L. 107-76. This authority allows for the collection of information without prior OMB approval mandated by the Paperwork Reduction Act of 1995. The data will be used to determine eligibility for assistance. Furnishing the data is voluntary, however, without it assistance cannot be provided. The data may be furnished to any agency responsible for enforcing the provisions of the Act.

Crop/ Commodity	Variety/ Type	Irrigation Practice	Intended Use	Reported Quantity	Share		Crop/ Commodity	Variety/ Type	Irrigation Practice	Intended Use	Reported Quantity	Determined Quantity	Share	
					TREES	SOYBN							CORN	ALFAL
CORN	YEL	N	GR	37.76	100.00	100.00	GRASS	NAG	N	GZ	353.33		GRASS	100.00
ALFAL		N	FG	9.21			SOYBN	COM	N	GR	15.50		ALFAL	100.00
CORN	YEL	I	GR	922.51			SOYBN	COM	I	GR	437.50			
TREES		N		2.53	100.00	100.00								

OPERATOR'S CERTIFICATION: I certify to the best of my knowledge and belief that the acreage of crops and land uses listed herein are true and correct and that all required crops and land uses have been reported for the farms as applicable. The signing of this form gives FSA representatives authorization to enter and inspect crops and land uses on the above identified land.

Operator's Signature (By)

Annell Bombeck Agent

Date 6-27-12

This program or activity will be conducted on a nondiscriminatory basis without regard to race, color, religion, national origin, sex, age, marital status, or disability.

RECEIVED

JUN 27 2012

ADAMS CO FSA OFFICE
HASTINGS, NEBRASKA

REPORT OF COMMODITIES TR. 3-6, 8 & 9

Adams, Nebraska

FSA - 578 (02-01-91)

Farm Number: 3974

PROGRAM YEAR: 2012

DATE: 6-27-2012

PAGE: 4

REPORT OF COMMODITIES FARM AND TRACT DETAIL LISTING

Tract Number	Cr/Co	CLU/Field	Var/Type	Crop/Commodity	Variety/Type	Irr Prc	Int Use	Actual Use	Land Use	C/C Status	Reporting Unit	Reported Quantity	Determined Quantity	Crop Land	Field ID	Official/Measured	Irr Prc	Int Use	Planting Date	Planting Period	End Date
Photo Number/Legal Description: E2 E2NW4 14-6-12, N2NE4 23-6-12																					
Cropland: 244.00																					
Reported on Cropland: 244.01																					
7516	1A	CORN	YEL	CORN	YEL	I	GR			I	Share	148.30	148.30	Yes				4-18-2012	01		
Producer BUFFALO HILL FARM LLC																					
1B	CORN		YEL	CORN	YEL	N	GR			I	Share	2.40	2.40	Yes				4-18-2012	01		
Producer BUFFALO HILL FARM LLC																					
1C	CORN		YEL	CORN	YEL	N	GR			I	Share	2.40	2.40	Yes				4-18-2012	01		
Producer BUFFALO HILL FARM LLC																					
Reported on Non-Cropland: 220.00																					
Difference: 0.01																					
Reported on Non-Cropland: 0																					
Photo Number/Legal Description: NW4 13-6-12																					
Cropland: 153.10																					
Reported on Cropland: 153.10																					
Difference: 0.00																					
Reported on Non-Cropland: 0																					

REPORT OF COMMODITIES TR. 10 & 11

Adams, Nebraska

FSA - 578 (02-01-91)

Farm Number: 3974

Operator Name and Address

BUFFALO HILL FARM LLC
PO BOX 340
SHELTON, NE 68876-0340

PROGRAM YEAR: 2012

DATE: 6-27-2012

PAGE: 1

Original: 

Revision:

Cropland: 1,445.2

Farmland: 1,820.5


REPORT OF COMMODITIES FARM AND TRACT DETAIL LISTING

Tract Number	CLU/Field	Crop/Commodity	Variety/Type	Irr Prc	Int Use	Actual Use	Land Use	C/C Status	Reporting Unit	Reported Quantity	Determined Quantity	Crop Land	Field ID	Official/Measured	Planting Date	Planting Period	End Date
989	1A	CORN	YEL	I	GR			I	A	125.20		Yes			4-18-2012	01	
			Producer BUFFALO HILL FARM LLC						Share 100.00			RMA Unit					
	1B	TREES		N				I	A	2.53		Yes			7-7-1977	01	2020
			Producer BUFFALO HILL FARM LLC						Share 100.00			RMA Unit					
	1P	GRASS	NAG	N	GZ			IN	A	15.00		No				01	2025
			Producer BUFFALO HILL FARM LLC						Share 100.00			RMA Unit					

Cr/Co	Var/Type	Irr Prc	Int Use	Non-Irrig	Irrigated	Cr/Co	Var/Type	Irr Prc	Int Use	Non-Irrig	Irrigated	Cr/Co	Var/Type	Irr Prc	Int Use	Non-Irrig	Irrigated
GRASS	NAG	N	GZ	15.00		CORN	YEL	I	GR		125.20	TREES		N		2.53	
Photo Number/Legal Description: NW4 23-6-12																	
Cropland: 127.70									Reported on Cropland: 127.73								
1023	1	CORN	YEL	I	GR			I	A	156.79		Yes			4-23-2012	01	
			Producer BUFFALO HILL FARM LLC						Share 100.00			RMA Unit					
	2A	CORN	YEL	N	GR			I	A	10.20		Yes			4-23-2012	01	
			Producer BUFFALO HILL FARM LLC						Share 100.00			RMA Unit					
	2B	CORN	YEL	I	GR			I	A	28.87		Yes			4-23-2012	01	
			Producer BUFFALO HILL FARM LLC						Share 100.00			RMA Unit					

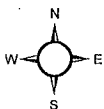
Cr/Co	Var/Type	Irr Prc	Int Use	Non-Irrig	Irrigated	Cr/Co	Var/Type	Irr Prc	Int Use	Non-Irrig	Irrigated	Cr/Co	Var/Type	Irr Prc	Int Use	Non-Irrig	Irrigated
CORN	YEL	N	GR	10.20		CORN	YEL	I	GR		185.66						
Photo Number/Legal Description: SW4 & W2W2NE4 30-6-11																	
Cropland: 195.90									Reported on Cropland: 195.86								
2075	1A	SOYBN	COM	I	GR			I	A	206.70		Yes			5-10-2012	01	
			Producer BUFFALO HILL FARM LLC						Share 100.00			RMA Unit					
	1B	SOYBN	COM	N	GR			I	A	4.70		Yes			5-10-2012	01	
			Producer BUFFALO HILL FARM LLC						Share 100.00			Yes					

FSA MAP - TRACTS 1 & 2



Nebraska Adams County

1 inch equals 664.5 feet



USDA FSA maps are for FSA Program administration only. This map does not represent a legal survey or reflect actual ownership; rather it depicts the information provided directly from the producer and/or the 2003 ortho rectified imagery for Nebraska. The producer accepts the data 'as is' and assumes all risks associated with its use. The USDA Farm Service Agency assumes no responsibility for actual or consequential damage incurred as a result of any user's reliance on this data outside of FSA Programs.

Wetland identifiers do not represent the size, shape or specific determination of the area. Refer to your original determination (CPA-026 and attached maps) for exact wetland boundaries and determinations, or contact NRCS

	Acres
Total Area	1820.18
Total CRP	0
Cropland	1445.31
Farm Number	3974

Jan 10, 2012

Legend

- Restricted Use
- ▽ Limited Restrictions
- Exempt from Conservation Compliance Provisions
- ⋯ CLU Cropland Boundary
- ⊗ CLU Non-Cropland
- ▭ Section Lines
- ▨ CRP

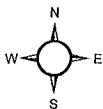
2010 Ortho-Photography

FSA MAP - TRACTS 3, 4 & 6



Nebraska Adams County

1 inch equals 670.2 feet



USDA FSA maps are for FSA Program administration only. This map does not represent a legal survey or reflect actual ownership, rather it depicts the information provided directly from the producer and/or the 2003 ortho rectified imagery for Nebraska. The producer accepts the data 'as is' and assumes all risks associated with its use. The USDA Farm Service Agency assumes no responsibility for actual or consequential damage incurred as a result of any user's reliance on this data outside of FSA Programs.

Wellhead identifiers do not represent the size, shape or specific determination of the area. Refer to your original determination (CPA-026 and attached maps) for exact wellhead boundaries and determinations, or contact NRCS.

	Acres
Total Area	1820.18
Total CRP	0
Cropland	1445.31

Farm Number
3974

- Jan 10, 2012
- ### Legend
- Restricted Use
 - ▽ Limited Restrictions
 - Exempt from Conservation Compliance Provisions
 - ⋯ CLU Cropland Boundary
 - ⊗ CLU Non-Cropland
 - ▭ Section Lines
 - ▨ CRP

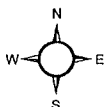
2010 Ortho-Photography

FSA MAP - TRACT 5



Nebraska Adams County

1 inch equals 663.4 feet



USDA FSA maps are for FSA Program administration only. This map does not represent a legal survey or reflect actual ownership; rather it depicts the information provided directly from the producer and/or the 2003 ortho rectified imagery for Nebraska. The producer accepts the data 'as is' and assumes all risks associated with its use. The USDA Farm Service Agency assumes no responsibility for actual or consequential damage incurred as a result of any user's reliance on this data outside of FSA Programs.

Wetland identifiers do not represent the size, shape or specific determination of the area. Refer to your original determination (CPA-026 and attached maps) for exact wetland boundaries and determinations, or contact NRCS.

	Acres
Total Area	1820.18
Total CRP	0
Cropland	1445.31
Farm Number	3974

Jan 10, 2012

Legend

- Restricted Use
- ▽ Limited Restrictions
- Exempt from Conservation Compliance Provisions
- CLU Cropland Boundary
- CLU Non-Cropland
- Section Lines
- ▨ CRP

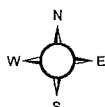
2010 Ortho-Photography

FSA MAP - TRACTS 8 & 9



Nebraska Adams County

1 inch equals 674.7 feet



	Acres
Total Area	1820.18
Total CRP	0
Cropland	1445.31

Farm Number
3974

Legend Jan 10, 2012

- Restricted Use
- ▽ Limited Restrictions
- Exempt from Conservation Compliance Provisions
- CLU Cropland Boundary
- ⊗ CLU Non-Cropland
- ▭ Section Lines
- ▨ CRP

USDA FSA maps are for FSA Program administration only. This map does not represent a legal survey or reflect actual ownership; rather it depicts the information provided directly from the producer and/or the 2003 ortho rectified imagery for Nebraska. The producer accepts the data 'as is' and assumes all risks associated with its use. The USDA Farm Service Agency assumes no responsibility for actual or consequential damage incurred as a result of any user's reliance on this data outside of FSA Programs.

Wetland identifiers do not represent the size, shape or specific determination of the area. Refer to your original determination (CPA-026 and attached maps) for exact wetland boundaries and determinations, or contact NRCS.

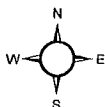
2010 Ortho-Photography

FSA MAP - TRACTS 10 & 11



Nebraska Adams County

1 inch equals 678.6 feet



USDA FSA maps are for FSA Program administration only. This map does not represent a legal survey or reflect actual ownership; rather it depicts the information provided directly from the producer and/or the 2003 ortho rectified imagery for Nebraska. The producer accepts the data 'as is' and assumes all risks associated with its use. The USDA Farm Service Agency assumes no responsibility for actual or consequential damage incurred as a result of any user's reliance on this data outside of FSA Programs.

Wetland identifiers do not represent the size, shape or specific determination of the area. Refer to your original determination (CPA-026 and attached maps) for exact wetland boundaries and determinations, or contact NRCS.

	Acres
Total Area	1820.18
Total CRP	0
Cropland	1445.31
Farm Number	3974

Jan 10, 2012

Legend

- Restricted Use
- ▽ Limited Restrictions
- Exempt from Conservation Compliance Provisions
- ⋯ CLU Cropland Boundary
- ⊗ CLU Non-Cropland
- ▭ Section Lines
- ▨ CRP

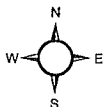
2010 Ortho-Photography

FSA MAP - TRACTS 12-15



Nebraska Adams County

1 inch equals 667.9 feet



USDA FSA maps are for FSA Program administration only. This map does not represent a legal survey or reflect actual ownership, rather it depicts the information provided directly from the producer and/or the 2003 ortho rectified imagery for Nebraska. The producer accepts the data 'as is' and assumes all risks associated with its use. The USDA Farm Service Agency assumes no responsibility for actual or consequential damage incurred as a result of any user's reliance on this data outside of FSA Programs.

Wetland identifiers do not represent the size, shape or specific determination of the area. Refer to your original determination (CPA-026 and attached maps) for exact wetland boundaries and determinations, or contact NRCS


	Acres
Total Area	1820.18
Total CRP	0
Cropland	1445.31
Farm Number 3974	

Jan 10, 2012

Legend	
●	Restricted Use
▽	Limited Restrictions
■	Exempt from Conservation Compliance Provisions
○	CLU Cropland Boundary
○	CLU Non-Cropland
□	Section Lines
▨	CRP

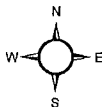
2010 Ortho-Photography

FSA MAP - TRACT 16



Nebraska Adams County

1 inch equals 670.1 feet



USDA FSA maps are for FSA Program administration only. This map does not represent a legal survey or reflect actual ownership; rather it depicts the information provided directly from the producer and/or the 2003 ortho rectified imagery for Nebraska. The producer accepts the data 'as is', and assumes all risks associated with its use. The USDA Farm Service Agency assumes no responsibility for actual or consequential damage incurred as a result of any user's reliance on this data outside of FSA Programs.

Wetland identifiers do not represent the size, shape or specific determination of the area. Refer to your original determination (CPA-026 and attached maps) for exact wetland boundaries and determinations, or contact NRCS.

	Acres
Total Area	1820.18
Total CRP	0
Cropland	1445.31
Farm Number	3974

- Jan 10, 2012
- ### Legend
- Restricted Use
 - ▽ Limited Restrictions
 - Exempt from Conservation Compliance Provisions
 - CLU Cropland Boundary
 - ⊗ CLU Non-Cropland
 - Section Lines
 - ▨ CRP

2010 Ortho-Photography

TAX STATEMENTS

TAX STATEMENTS

AMS COUNTY
STINGS, NEBRASKA

REAL ESTATE TAX RECEIPT

TAX YEAR 2011

DATE OF PAYMENT	TAX DISTRICT	PARCEL ID #	TAX RATE	VALUE	EXEMPTED VALUE	TAXABLE VALUE
03-06-2012	191	490.10	1.599366	717,140		717,140

LEGAL S1/2 EX ROAD & EX TAX LOT 1 11 6 12 TAXES DUE DEC.31, 2011 TAX AMOUNT 11,469.69
 PROPERTY 11-6-12 COTTONWOOD TWP. DELINQUENT HOMESTEAD CR/TAX RELIEF 540.08
 DESCRIPTION SD 11-123, 1992 AFFILIATED 1st HALF MAY 1, 2012 SPECIAL/PENALTY .00
 - 2nd HALF SEP.1, 2012 NET AMOUNT 10,929.61

not void until final payment of any check or draft tendered.
 not void unless properly validated.

BEVERLY DAVIS
County Treasurer

BUFFALO HILL FARM LLC
 14301 CALIBER DR STE 300
 OKLAHOMA CITY OK 73134 0000

	1ST INSTALLMENT	2ND INSTALLMENT	TOTAL TAX DUE
TAX			10,929.61
INT			
ADV/DW FEE			
T S C F			
TOTAL COLLECTED			10,929.61

METHOD OF PAYMENT: CASH CHECK

TAXPAYER'S COPY 004632 RECEIPT VALIDATION INITIALS _____
 03062012 191 490.10 10929.61

TR. 1&2

AMS COUNTY
STINGS, NEBRASKA

REAL ESTATE TAX RECEIPT

TAX YEAR 2011

DATE OF PAYMENT	TAX DISTRICT	PARCEL ID #	TAX RATE	VALUE	EXEMPTED VALUE	TAXABLE VALUE
03-06-2012	191	630.00	1.599366	550,195		550,195

LEGAL NE1/4 & E1/2NW1/4 & N1/2SE1/4 14 6 12 TAXES DUE DEC.31, 2011 TAX AMOUNT 8,799.63
 PROPERTY SD 11-123, 1992 AFFILIATED DELINQUENT HOMESTEAD CR/TAX RELIEF 414.35
 DESCRIPTION - 1st HALF MAY 1, 2012 SPECIAL/PENALTY .00
 - 2nd HALF SEP.1, 2012 NET AMOUNT 8,385.28

not void until final payment of any check or draft tendered.
 not void unless properly validated.

BEVERLY DAVIS
County Treasurer

BUFFALO HILL FARM LLC
 14301 CALIBER DR STE 300
 OKLAHOMA CITY OK 73134 0000

	1ST INSTALLMENT	2ND INSTALLMENT	TOTAL TAX DUE
TAX			8,385.28
INT			
ADV/DW FEE			
T S C F			
TOTAL COLLECTED			8,385.28

METHOD OF PAYMENT: CASH CHECK

TAXPAYER'S COPY 004634 RECEIPT VALIDATION INITIALS _____
 03062012 191 630.00 8385.28

TR. 3, 4 & 6

TAX STATEMENTS

AMS COUNTY
STINGS, NEBRASKA

REAL ESTATE TAX RECEIPT

TAX YEAR 2011

DATE OF PAYMENT	TAX DISTRICT	PARCEL ID #	TAX RATE	VALUE	EXEMPTED VALUE	TAXABLE VALUE
03-06-2012	184	100.00	1.602086	124,355		124,355

LEGAL 51/2 SE1/4
PROPERTY -
DESCRIPTION -

14 6 12 TAXES DUE DEC.31, 2011
DELINQUENT
1st HALF MAY 1, 2012
2nd HALF SEP.1, 2012

TAX AMOUNT 1,992.27
HOMESTEAD CR/TAX RELIEF 93.65
SPECIAL/PENALTY .00
NET AMOUNT 1,898.62

void until final payment of any check or draft tendered.
void unless properly validated.

BEVERLY DAVIS
County Treasurer

BUFFALO HILL FARM LLC
14301 CALIBER DR STE 300
OKLAHOMA CITY OK 73134 0000

	1ST INSTALLMENT	2ND INSTALLMENT	TOTAL TAX DUE
TAX			1,898.62
INT			
ADV/DW FEE			
T S C F			
TOTAL COLLECTED			1,898.62

METHOD OF PAYMENT: CASH CHECK

TAXPAYER'S COPY 004628 RECEIPT VALIDATION INITIALS _____
03062012 184 100.00 1998.62

TR. 3, 4 & 6

AMS COUNTY
STINGS, NEBRASKA

REAL ESTATE TAX RECEIPT

TAX YEAR 2011

DATE OF PAYMENT	TAX DISTRICT	PARCEL ID #	TAX RATE	VALUE	EXEMPTED VALUE	TAXABLE VALUE
03-06-2012	191	600.00	1.599366	184,660		184,660

LEGAL W1/2 NW1/4
PROPERTY SD 11-123, 1992 AFFILIATED
DESCRIPTION -

13 6 12 TAXES DUE DEC.31, 2011
DELINQUENT
1st HALF MAY 1, 2012
2nd HALF SEP.1, 2012

TAX AMOUNT 2,953.39
HOMESTEAD CR/TAX RELIEF 139.07
SPECIAL/PENALTY .00
NET AMOUNT 2,814.32

void until final payment of any check or draft tendered.
void unless properly validated.

BEVERLY DAVIS
County Treasurer

BUFFALO HILL FARM LLC
14301 CALIBER DR STE 300
OKLAHOMA CITY OK 73134 0000

	1ST INSTALLMENT	2ND INSTALLMENT	TOTAL TAX DUE
TAX			2,814.32
INT			
ADV/DW FEE			
T S C F			
TOTAL COLLECTED			2,814.32

METHOD OF PAYMENT: CASH CHECK

TAXPAYER'S COPY 004633 RECEIPT VALIDATION INITIALS _____
03062012 191 600.00 2814.32

TR. 5

TAX STATEMENTS

DAMAS COUNTY
STINGS, NEBRASKA

REAL ESTATE TAX RECEIPT

TAX YEAR 2011

DATE OF PAYMENT 03-06-2012	TAX DISTRICT 190	PARCEL ID# 590.00	TAX RATE 1.602086	VALUE 202,375	EXEMPTED VALUE	TAXABLE VALUE 202,375
-------------------------------	---------------------	----------------------	----------------------	------------------	----------------	--------------------------

LEGAL E1/2 NW1/4
PROPERTY SD 11-9A, 1992 MERGED
DESCRIPTION -

13 6 12 TAXES DUE DEC.31, 2011
DELINQUENT
1st HALF MAY 1, 2012
2nd HALF SEP.1, 2012

TAX AMOUNT 3,242.22
HOMESTEAD CR/TAX RELIEF 152.41
SPECIAL/PENALTY .00
NET AMOUNT 3,089.81

Receipt void until final payment of any check or draft tendered.
Receipt void unless properly validated.

BEVERLY DAVIS
County Treasurer

BUFFALO HILL FARM LLC
14301 CALIBER DR STE 300
OKLAHOMA CITY OK 73134 0000

	1ST INSTALLMENT	2ND INSTALLMENT	TOTAL TAX DUE
TAX			3,089.81
INT			
ADV/DW FEE			
T S C F			
TOTAL COLLECTED			3,089.81

METHOD OF PAYMENT: CASH CHECK

TAXPAYER'S COPY 004631 RECEIPT VALIDATION INITIALS _____
03062012 190 590.00 3089.81

TR. 5

TAX STATEMENTS

DAMS COUNTY
STINGS, NEBRASKA

REAL ESTATE TAX RECEIPT

TAX YEAR 2011

DATE OF PAYMENT	TAX DISTRICT	PARCEL ID #	TAX RATE	VALUE	EXEMPTED VALUE	TAXABLE VALUE
03-06-2012	184	110.00	1.602086	80,705		80,705

LEGAL N1/2 NE1/4 23 6 12 TAXES DUE DEC. 31, 2011 TAX AMOUNT 1,292.96
 PROPERTY - DELINQUENT HOMESTEAD CR/TAX RELIEF 60.78
 DESCRIPTION - 1st HALF MAY 1, 2012 SPECIAL/PENALTY .00
 - 2nd HALF SEP. 1, 2012 NET AMOUNT 1,232.18

Receipt void until final payment of any check or draft tendered.
 Receipt void unless properly validated.

BEVERLY DAVIS
County Treasurer

BUFFALO HILL FARM LLC
 14301 CALIBER DR STE 300
 OKLAHOMA CITY OK 73134 0000

	1ST INSTALLMENT	2ND INSTALLMENT	TOTAL TAX DUE
TAX			1,232.18
INT			
ADV/DW FEE			
T S C F			
TOTAL COLLECTED			1,232.18

METHOD OF PAYMENT: CASH CHECK

TAXPAYER'S COPY 004629 RECEIPT VALIDATION INITIALS _____
 03062012 184 110.00 1232.18

TR. 8 & 9

DAMS COUNTY
STINGS, NEBRASKA

REAL ESTATE TAX RECEIPT

TAX YEAR 2011

DATE OF PAYMENT	TAX DISTRICT	PARCEL ID #	TAX RATE	VALUE	EXEMPTED VALUE	TAXABLE VALUE
03-06-2012	184	120.00	1.602086	361,725		361,725

LEGAL NW1/4 EX 41.25' STRIP ON W PT 23 6 12 TAXES DUE DEC. 31, 2011 TAX AMOUNT 5,795.15
 PROPERTY - DELINQUENT HOMESTEAD CR/TAX RELIEF 272.42
 DESCRIPTION - 1st HALF MAY 1, 2012 SPECIAL/PENALTY .00
 - 2nd HALF SEP. 1, 2012 NET AMOUNT 5,522.73
 (17415 W SADDLEHORN RD)

Receipt void until final payment of any check or draft tendered.
 Receipt void unless properly validated.

BEVERLY DAVIS
County Treasurer

BUFFALO HILL FARM LLC
 14301 CALIBER DR STE 300
 OKLAHOMA CITY OK 73134 0000

	1ST INSTALLMENT	2ND INSTALLMENT	TOTAL TAX DUE
TAX			5,522.73
INT			
ADV/DW FEE			
T S C F			
TOTAL COLLECTED			5,522.73

METHOD OF PAYMENT: CASH CHECK

TAXPAYER'S COPY 004630 RECEIPT VALIDATION INITIALS _____
 03062012 184 120.00 5522.73

TR. 8 & 9

TAX STATEMENTS

RAMS COUNTY
STINGS, NEBRASKA

REAL ESTATE TAX RECEIPT

TAX YEAR 2011

DATE OF PAYMENT	TAX DISTRICT	PARCEL ID #	TAX RATE	VALUE	EXEMPTED VALUE	TAXABLE VALUE
03-06-2012	176	270.10	1.635152	399,795		399,795

LEGAL SW1/4 EX T-7 PARTNERSHIP 30 6 11 TAXES DUE DEC. 31, 2011 TAX AMOUNT 6,537.26
 PROPERTY SUB-DIV SEC 30-6-11 DELINQUENT HOMESTEAD CR/TAX RELIEF 301.09
 DESCRIPTION ROSELAND TWP 1st HALF MAY 1, 2012 SPECIAL/PENALTY .00
 2nd HALF SEP. 1, 2012 NET AMOUNT 6,236.17

ipt void until final payment of any check or draft tendered.
 ipt void unless properly validated.

BEVERLY DAVIS
County Treasurer

BUFFALO HILL FARM LLC
 14301 CALIBER DR STE 300
 OKLAHOMA CITY OK 73134 0000

	1ST INSTALLMENT	2ND INSTALLMENT	TOTAL TAX DUE
TAX			6,236.17
INT			
ADV/DW FEE			
T S C F			
TOTAL COLLECTED			6,236.17

METHOD OF PAYMENT: CASH CHECK

TAXPAYER'S COPY 004627 RECEIPT VALIDATION INITIALS _____
 03062012 176 270.10 6236.17

TR. 10 & 11

RAMS COUNTY
STINGS, NEBRASKA

REAL ESTATE TAX RECEIPT

TAX YEAR 2011

DATE OF PAYMENT	TAX DISTRICT	PARCEL ID #	TAX RATE	VALUE	EXEMPTED VALUE	TAXABLE VALUE
03-06-2012	176	250.00	1.635152	81,685		81,685

LEGAL W1/2 W1/2 NE1/4 EX HIWAY 30 6 11 TAXES DUE DEC. 31, 2011 TAX AMOUNT 1,335.67
 PROPERTY SEC 30-6-11 DELINQUENT HOMESTEAD CR/TAX RELIEF 61.52
 DESCRIPTION - 1st HALF MAY 1, 2012 SPECIAL/PENALTY .00
 - 2nd HALF SEP. 1, 2012 NET AMOUNT 1,274.15

ipt void until final payment of any check or draft tendered.
 ipt void unless properly validated.

BEVERLY DAVIS
County Treasurer

BUFFALO HILL FARM LLC
 14301 CALIBER DR STE 300
 OKLAHOMA CITY OK 73134 0000

	1ST INSTALLMENT	2ND INSTALLMENT	TOTAL TAX DUE
TAX			1,274.15
INT			
ADV/DW FEE			
T S C F			
TOTAL COLLECTED			1,274.15

METHOD OF PAYMENT: CASH CHECK

TAXPAYER'S COPY 004626 RECEIPT VALIDATION INITIALS _____
 03062012 176 250.00 1274.15

TR. 10 & 11

TAX STATEMENTS

RAMS COUNTY
STINGS, NEBRASKA

REAL ESTATE TAX RECEIPT

TAX YEAR 2011

DATE OF PAYMENT	TAX DISTRICT	PARCEL ID #	TAX RATE	VALUE	EXEMPTED VALUE	TAXABLE VALUE
03-06-2012	224	50.00	1.640928	731,240		731,240

LEGAL NE1/4 & NW1/4
PROPERTY -
DESCRIPTION -
-
-
2 5 11 TAXES DUE DEC. 31, 2011
DELINQUENT
1st HALF MAY 1, 2012
2nd HALF SEP. 1, 2012
TAX AMOUNT 11,999.12
HOMESTEAD CR/TAX RELIEF 550.70
SPECIAL/PENALTY .00
NET AMOUNT 11,448.42

Print void until final payment of any check or draft tendered.
Print void unless properly validated.

BEVERLY DAVIS
County Treasurer

BUFFALO HILL FARM LLC
14301 CALIBER DR STE 300
OKLAHOMA CITY OK 73134 0000

	1ST INSTALLMENT	2ND INSTALLMENT	TOTAL TAX DUE
TAX			11,448.42
INT			
ADV/DW FEE			
T S C F			
TOTAL COLLECTED			11,448.42

METHOD OF PAYMENT: CASH CHECK

TAXPAYER'S COPY 004636 RECEIPT VALIDATION INITIALS _____
03062012 224 50.00 11448.42

TR. 12-14

RAMS COUNTY
STINGS, NEBRASKA

REAL ESTATE TAX RECEIPT

TAX YEAR 2011

DATE OF PAYMENT	TAX DISTRICT	PARCEL ID #	TAX RATE	VALUE	EXEMPTED VALUE	TAXABLE VALUE
03-06-2012	224	70.00	1.640928	98,160		98,160

LEGAL E1/2 SE1/4
PROPERTY -
DESCRIPTION -
-
-
2 5 11 TAXES DUE DEC. 31, 2011
DELINQUENT
1st HALF MAY 1, 2012
2nd HALF SEP. 1, 2012
TAX AMOUNT 1,446.64
HOMESTEAD CR/TAX RELIEF 66.39
SPECIAL/PENALTY .00
NET AMOUNT 1,380.25

Print void until final payment of any check or draft tendered.
Print void unless properly validated.

BEVERLY DAVIS
County Treasurer

BUFFALO HILL FARM LLC
14301 CALIBER DR STE 300
OKLAHOMA CITY OK 73134 0000

	1ST INSTALLMENT	2ND INSTALLMENT	TOTAL TAX DUE
TAX			1,380.25
INT			
ADV/DW FEE			
T S C F			
TOTAL COLLECTED			1,380.25

METHOD OF PAYMENT: CASH CHECK

TAXPAYER'S COPY 004637 RECEIPT VALIDATION INITIALS _____
03062012 224 70.00 1380.25

TR. 15

TAX STATEMENTS

RAMS COUNTY
STINGS, NEBRASKA

REAL ESTATE TAX RECEIPT

TAX YEAR 2011

DATE OF PAYMENT 03-06-2012	TAX DISTRICT 224	PARCEL ID # 20.00	TAX RATE 1.640928	VALUE 416,850	EXEMPTED VALUE	TAXABLE VALUE 416,850
-------------------------------	---------------------	----------------------	----------------------	------------------	----------------	--------------------------

LEGAL NW1/4 EX STATE HIGHWAY
PROPERTY -
DESCRIPTION -
-
1 5 11 TAXES DUE DEC. 31, 2011
DELINQUENT
1st HALF MAY 1, 2012
2nd HALF SEP. 1, 2012

TAX AMOUNT 6,840.21
HOMESTEAD CR/TAX RELIEF 313.93
SPECIAL/PENALTY .00
NET AMOUNT 6,526.28

pt void until final payment of any check or draft tendered.
pt void unless properly validated.

BEVERLY DAVIS
County Treasurer

BUFFALO HILL FARM LLC
14301 CALIBER DR STE 300
OKLAHOMA CITY OK 73134 0000

	1ST INSTALLMENT	2ND INSTALLMENT	TOTAL TAX DUE
TAX			6,526.28
INT			
ADV/DW FEE			
T S C F			
TOTAL COLLECTED			6,526.28

METHOD OF PAYMENT: CASH CHECK

TAXPAYER'S COPY 004635 RECEIPT VALIDATION INITIALS _____
03062012 224 20.00 6526.28

TR. 16

WATER DATA

WATER DATA

Wexford Farming Portfolio

2010 GPM for Buffalo Hill Farm - based on readings taken at end of the crop season

		2010 Readings by Section / Irrigated Area		
Farm(s)	Section(s) / Field(s)	Irr Acres	Actual GPA	Total GPM
Buffalo Hill	Sect. 1 Pivot	154.9	5.10	790
Buffalo Hill	Sect. 2 Pivot	135.0	5.56	750
Buffalo Hill	Sect. 11 (Highway)	151.0	5.46	825
Buffalo Hill	Sect. 13 (Kral East)	148.3	5.66	840
Buffalo Hill	Sect. 14 (Kral West)	144.1	6.80	980
Buffalo Hill	Sect. 23 (Huckfelts)	138.2	5.64	780
Buffalo Hill	Sect. 30 (T-7 Pivot)	185.6	4.45	825
Buffalo Hill	Sect. 2. (Roseland)	72.0	23.33	1,680
Buffalo Hill	Sect. 2. (Long Short)	40.4	24.50	990
Buffalo Hill	Sect. 11 (Claytons)	140.7	12.08	1,700
Buffalo Hill	Sect. 14 (Catfish)	51.3	23.39	1,200
Buffalo Hill	All	1,361.5	8.34	11,360

Wexford Farming Portfolio

2011 GPM for Buffalo Hill Farm - based on readings taken at end of the crop season

		2011 Readings by Section / Irrigated Area		
Farm(s)	Section(s) / Field(s)	Irr Acres	Actual GPA	Total GPM
Buffalo Hill	Sect. 1 Pivot	155.0	nav	nav
Buffalo Hill	Sect. 2 Pivot	134.7	nav	nav
Buffalo Hill	Sect. 11 (Highway)	151.0	nav	nav
Buffalo Hill	Sect. 13 (Kral East)	148.3	nav	nav
Buffalo Hill	Sect. 14 (Kral West)	145.2	nav	nav
Buffalo Hill	Sect. 23 (Huckfelts)	140.7	nav	nav
Buffalo Hill	Sect. 30 (T-7 Pivot)	185.6	nav	nav
Buffalo Hill	Sect. 2. (Roseland)	72.0	nav	nav
Buffalo Hill	Sect. 2. (Long Short)	40.0	nav	nav
Buffalo Hill	Sect. 11 (Claytons)	140.7	nav	nav
Buffalo Hill	Sect. 14 (Catfish)	51.3	nav	nav
Buffalo Hill	All	1,364.5	nav	nav

WATER DATA

Wexford Farming Portfolio

2012 GPM for Buffalo Hill Farm - based on readings taken at end of the crop season

Farm(s)	Section(s) / Field(s)	2012 Readings by Section / Irrigated Area		
		Irr Acres	Actual GPA	Total GPM
Buffalo Hill	Sect. 1 Pivot	155.0	5.10	790
Buffalo Hill	Sect. 2 Pivot	134.7	5.57	750
Buffalo Hill	Sect. 11 (Highway)	151.0	5.46	825
Buffalo Hill	Sect. 13 (Kral East)	148.3	5.66	840
Buffalo Hill	Sect. 14 (Kral West)	145.2	6.75	980
Buffalo Hill	Sect. 23 (Huckfelts)	140.7	5.54	780
Buffalo Hill	Sect. 30 (T-7 Pivot)	185.7	4.44	825
Buffalo Hill	Sect. 2. (Roseland)	72.0	23.33	1,680
Buffalo Hill	Sect. 2. (Long Short)	40.0	24.75	990
Buffalo Hill	Sect. 11 (Claytons)	140.7	12.08	1,700
Buffalo Hill	Sect. 14 (Catfish)	51.3	23.39	1,200
Buffalo Hill	All	1,364.6	8.32	11,360



WELL & WATER INFORMATION

PIVOT SUMMARY

Tract	Location	Make	Age	Serial #	Acres Irrigated
1	11	T&L	2006	NSN	132
8	23	T&L	1996	NSN	96
4	14	T&L	1993	NSN	132
5	13	T&L Corner System	1991	NSN	142
10	30	T&L	1987	NSN	132
16	1	T&L	1991	NSN	132
13	2	T&L	1991	NSN	132

WELL EQUIPMENT

Tract	Location of Well	Pump		Gearhead		Motor			
		Make	Serial #	Make	Serial #	Make	Serial #	HP	Power Type
1	SE 11-6-12	Western Land Roller	J723	n/a	n/a	US Electric	30126820	100	Electric
2	SE 11-6-12	Western Land Roller	J722	n/a	n/a	G.E.	ERJ516325	100	Electric
6	SW 14-6-12	Western Land Roller	F76189	n/a	n/a	G.E.	D7J415559	100	Electric
4	NE 14-6-12	Layne Bowler	57510	n/a	n/a	G.E.	J03BF64AM	75	Electric
8	NW 23-6-12	Layne Bowler	35764	Amarillo 70 hp	58175	Chevy 454	NSN	100	Gas
5	NW 13-6-12	Western Land Roller	9204448	Amarillo 100 hp	253142	Chevy 496	980	120	Gas
10	SW 30-6-11	Western Land Roller	890040	n/a	n/a	JD 6068TF	NSN	120	Diesel
16	NW 1-5-11	Western Land Roller	J7530	Amarillo 90 hp	66387	Chevy 454	NSN	100	Gas
16	NW 1-5-11	Western Land Roller	9204449	Amarillo 100 hp	210828	Chevy 454	NSN	100	Gas
13	NW 2-5-11	Western Land Roller	B6469	Amarillo 100 hp	99335	Chevy 454	NSN	100	Gas
12	SW 2-5-11	Western Land Roller	F7160	US Motors 90 hp	NSN	Chevy 454	NSN	100	Gas

FLOW TEST RESULTS

Tract	Date	Section(s)	Farm Name	RPM	GPM	Pressure	Pump	Motor	Gearhead	HP	Ratio
1	08/30/12	SW 1/4 11-6-12	Highway Pivot		910	30	Western Land Roller	General Electric		100	
2	08/30/12	SE 1/4 11-6-12	Clayton's	1765	1570		Western Land Roller	General Electric		100	
4	08/30/12	NE 1/4 14-6-12	Kral West	1745	870		Layne & Bowler	General Electric		75	
6	08/30/12	NE 1/4 14-6-12	Catfish Shit Ground	1765	1307		Western Land Roller	General Electric		100	
5	08/30/12	NW 1/4 13-6-12	Kral East		855	50	Western Land Roller	496 Chevy	Amarillo	100	6 to 5
8	08/30/12	NW 1/4 23-6-12	Huckfelt's		800	70	Layne & Bowler	454 Chevy	Amarillo	70	1 to 1
10	08/30/12	SW 1/4 30-5-11	T - 7		915	55	Western Land Roller	John Deere	Amarillo	100	11 to 10
12	08/30/12	NW 1/4 2-5-11	Roseland Gravity		1405		Western Land Roller	454 Chevy	US Motors	90	4 to 3
13	08/30/12	Center N 1/2 2-5-11	Roseland 1/2 Sec. Pivot		660	60	Western Land Roller	454 Chevy	Amarillo	100	6 to 5
16	08/30/12	NW 1/4 1-5-11	Long & Shorts		1050		Western Land Roller	454 Chevy	Amarillo	90	4 to 3
16	08/30/12	NW 1/4 1-5-11	Roseland Sec. 1 Pivot		700	55	Western Land Roller	496 Chevy	Amarillo	100	6 to 5

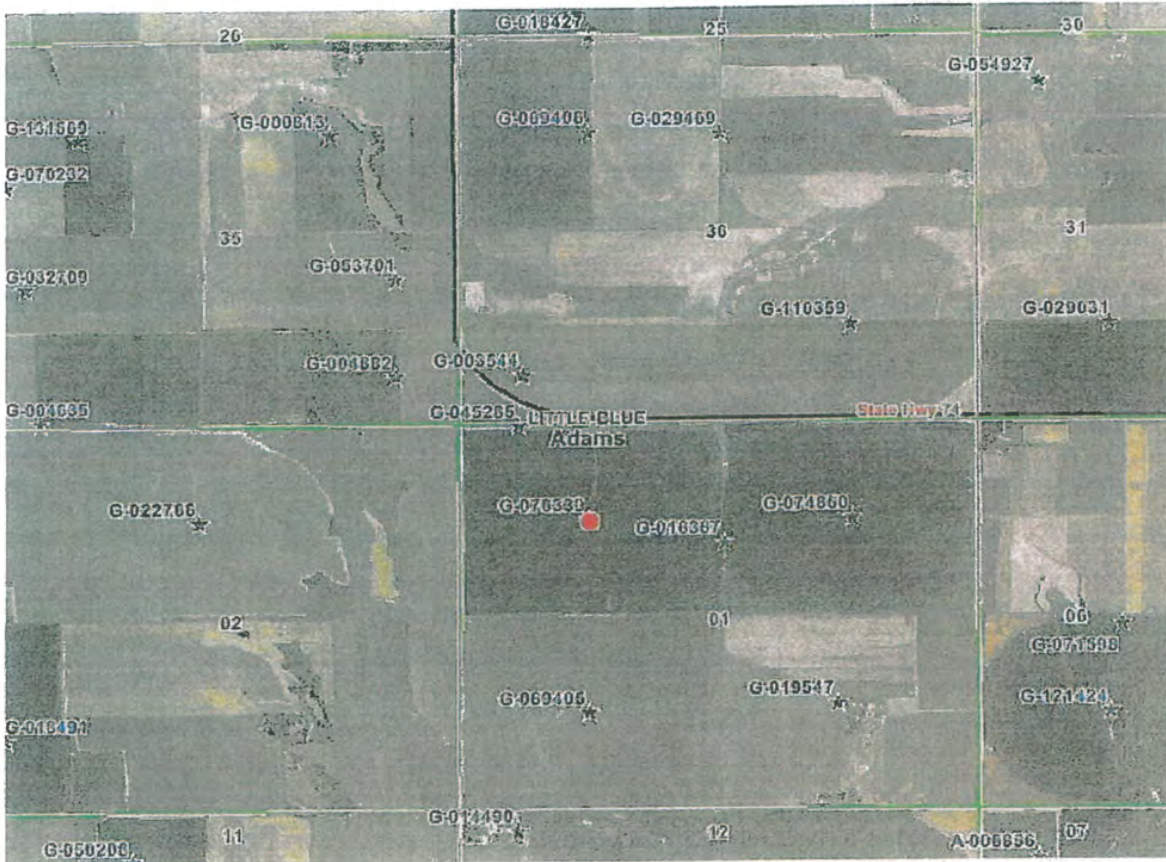
Information Provided By:
Tri City Meters, Inc.
PO Box 126
210 E. Front St.
Alda, NE 68810
308-379-2013 office
308-379-9989 cell

WELL REGISTRATIONS

WELL LIST

<u>Page #</u>	<u>Section</u>	<u>"Name"</u>	<u>Well #</u>
1	1	Roseland Quarter - pivot	G-076339
2	1	Roseland Quarter - gravity	G-045285
3	2	Roseland 1/2 section - pivot [Well abandoned in 1980 has same #]	G-022766 <i>Replacement Well.</i>
4	2	Roseland 1/2 section - gravity [Well abandoned in 1978 has same #]	G-010865 <i>Replaced.</i>
5	11	Gentert 1/2 section - 'Hiway'	G-036278
6	11	Gentert 1/2 section - 'Clayton's' [Well abandoned in 1993 has same #]	G-036277 <i>Replacement Well.</i>
7	13	Kral East - pivot	G-076338
8	13	Kral East - gravity (capped) [Status is "inactive"]	G-049721
9	14	Kral West - gravity	G-058396
10	14	Kral West - pivot	G-077870
11	14	Kral West - abandoned [Well abandoned in 1993]	G-029452 <i>Replaced @ Pivot Point</i>
12	23	Huckfeldt	G-026052
13	30	T-7 - pivot	G-022712

WELL REGISTRATIONS



Nebraska Department of Natural Resources
 Data Bank
 Database Through: May 25 2006
 Processed: 5/25/2006 1:31:45 PM

REGISTERED GROUNDWATER WELLS DATA RETRIEVAL

Note:
 Information on Public Water Supply Wells is not available through this interface. Contact the Department of Natural Resources (Data Bank) at 402-471-2363 for more information.

Criteria : RegistrationNumber - G-076339 - Section 1 - Roseland Quarter - pivot

1 Stations met this criteria.

Registration# Permit Number	Use Status	County Name NRD Name Well Location	Completion Date Filing Date Abandoned Date	Acres Irrig Gallons/Min Static Level Pumping Level	Pump Col Dia Pump Depth Well Depth	Owner's Name and Address
G-076339 Other Info Logs	I A	Adams Little Blue 5N 11W 1 NW Center Map It	5/ 12/ 1992 1/5/1993 0	153 acres 800 gpm 94 ft 103 ft	9 in — 220 ft	Larry L & Sheryl K Snyder Box 4555 Lincoln, NE 68504

WELL REGISTRATIONS



Nebraska Department of Natural Resources
 Data Bank
 Database Through: May 25 2006
 Processed: 5/25/2006 1:30:54 PM

REGISTERED GROUNDWATER WELLS DATA RETRIEVAL

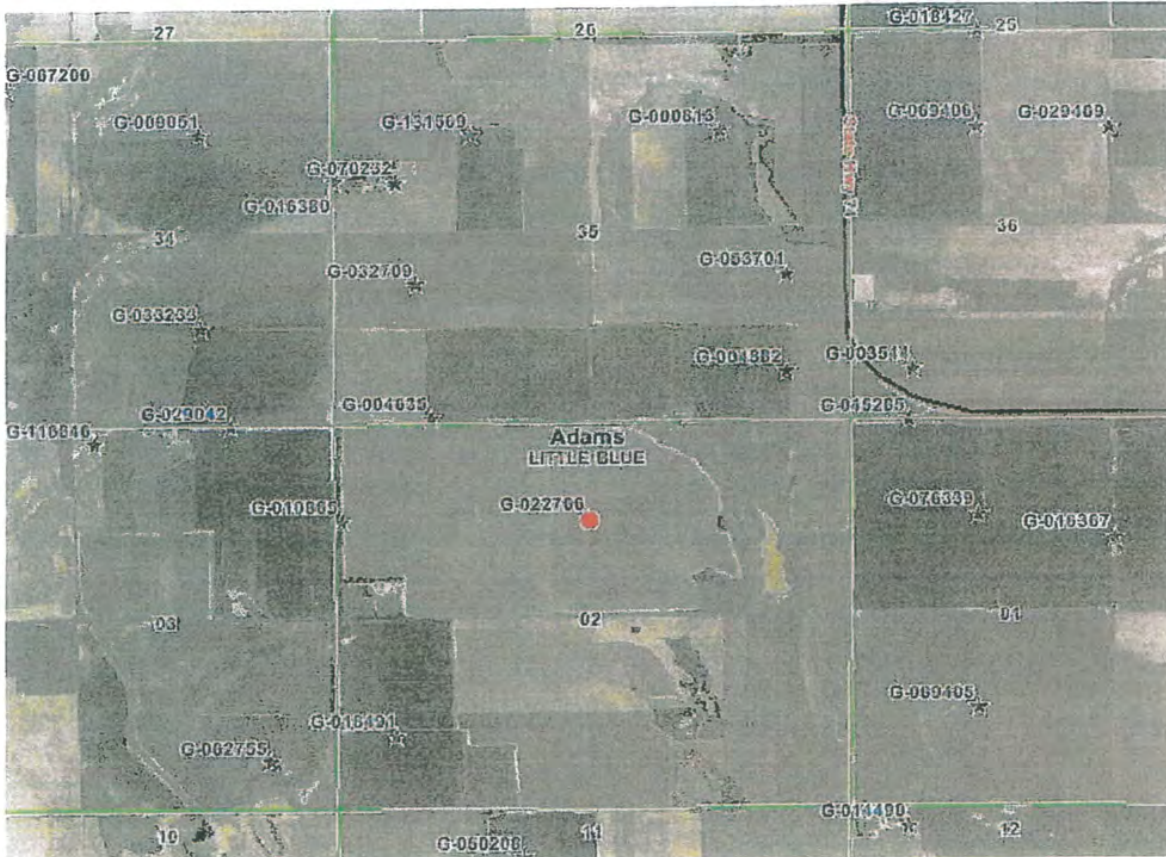
Note:
 Information on Public Water Supply Wells is not available through this interface. Contact the Department of Natural Resources (Data Bank) at 402-471-2363 for more information.

Criteria : RegistrationNumber - G-045285 - Section 1 - Roseland Quarter - Gravity

1 Stations met this criteria.

Registration# Permit Number	Use Status	County Name NRD Name Well Location Footage Latitude Longitude	Completion Date Filing Date Abandoned Date Times Replaced	Acres Irrig Gallons/Min Static Level Pumping Level	Pump Col Dia Pump Depth Well Depth	Owner's Name and Address
G-045285 Other Info Logs	I A	Adams Little Blue 5N 11W 1 NWNW 26S 600E Map It	6/30/1975 7/7/1975 — 0	155 acres 2200 gpm 91 ft 112 ft	11 in — 249 ft	Larry L & Sheryl K Sayder Box 4555 Lincoln, NE 68504

WELL REGISTRATIONS



Nebraska Department of Natural Resources
 Data Bank
 Database Through: May 25 2006
 Processed: 5/25/2006 1:33:56 PM

REGISTERED GROUNDWATER WELLS DATA RETRIEVAL

Note:
 Information on Public Water Supply Wells is not available through this interface. Contact the Department of Natural Resources (Data Bank) at 402-471-2363 for more information.

Criteria : RegistrationNumber - G-022766 - Section 2 - Roseland 1/2 section - pivot

2 Stations met this criteria.

Abandoned

Active

Registration# Permit Number	Use Status	County Name NRD Name Well Location Footage Latitude Longitude	Completion Date Filing Date Abandoned Date Times Replaced	Acres Irrig Gallons/Min Static Level Pumping Level	Pump Col Dia Pump Depth Well Depth	Owner's Name and Address
G-022766 Other Info Logs	I (X)	Adams Little Blue 5N 11W 2 NENW 550S 2140E Map It	3/ 18/ 1964 3/19/1964 — 0	125 acres 1210 gpm 89 ft 114 ft	9 in — 180 ft	Larry L & Sheryl K Snyder Box 4555 Lincoln, NE 68504
G-022766 Other Info Logs	I (A)	Adams Little Blue 5N 11W 2 NENW 1320S 2600E Map It	5/ 10/ 1980 5/21/1980 — 1	133 acres 1200 gpm 94 ft 105 ft	9 in — 273 ft	Larry L & Sheryl K Snyder Box 4555 Lincoln, NE 68504

WELL REGISTRATIONS



Nebraska Department of Natural Resources
 Data Bank
 Database Through: May 25 2006
 Processed: 5/25/2006 1:32:57 PM

REGISTERED GROUNDWATER WELLS DATA RETRIEVAL

Note:
 Information on Public Water Supply Wells is not available through this interface. Contact the Department of Natural Resources (Data Bank) at 402-471-2363 for more information.

Criteria : RegistrationNumber - G-010865 - Section 2 - Roseland 1/2 section - gravity

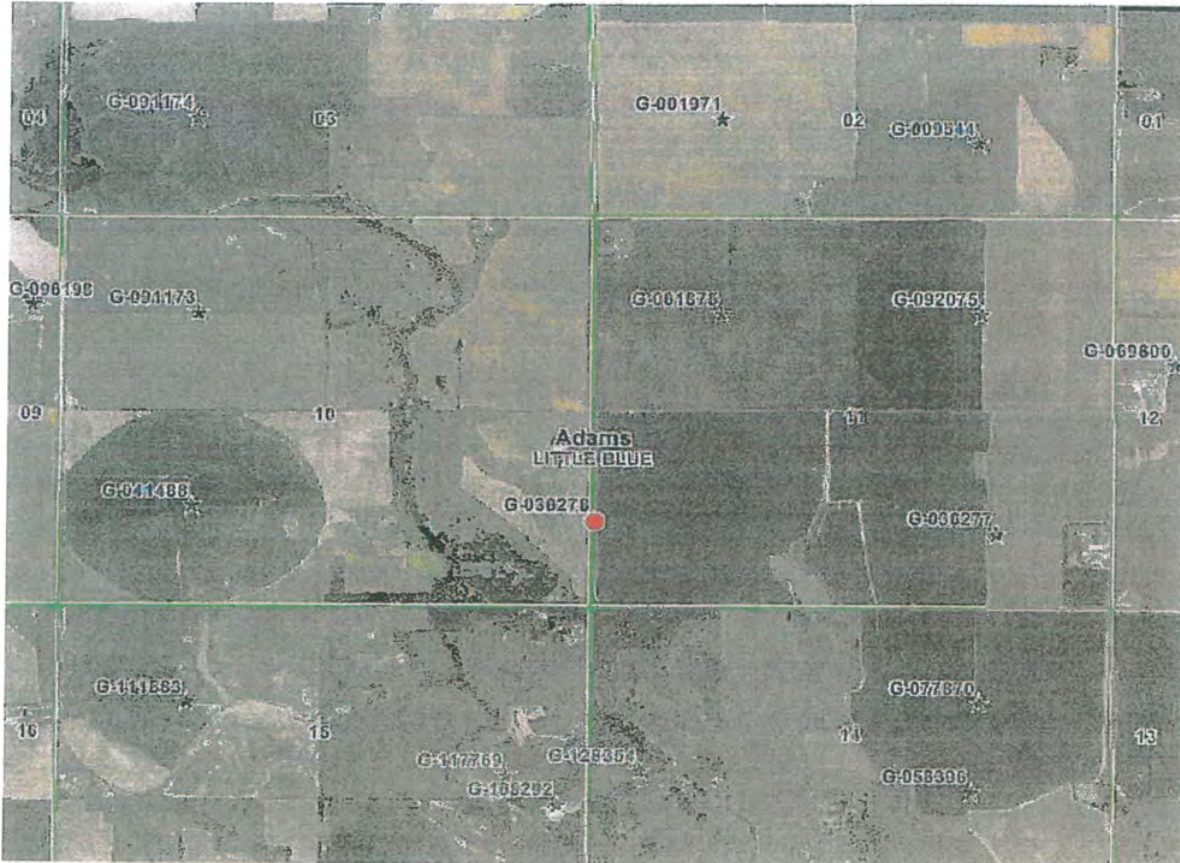
2 Stations met this criteria.

Active

Abandoned

Registration# Permit Number	Use Status	County Name NRD Name Well Location	Completion Date Filing Date Abandoned Date Times Replaced	Acres Irrig Gallons/Min Static Level Pumping Level	Pump Col Dia Pump Depth Well Depth	Owner's Name and Address
G-010865 Other Info Logs	I (A)	Adams Little Blue 5N 11W 2 1320S 80E Map It	5/ 15/ 1978 6/26/1978 — 1	200 acres 2000 gpm 93 ft 105 ft	11 in — 277 ft	Larry L & Sheryl K Snyder Box 4555 Lincoln, NE 68504
G-010865 Other Info Logs	I (X)	Adams Little Blue 5N 11W 2 NWNW 500S 200E Map It	1/ 8/ 1941 9/18/1957 — 0	160 acres 1048 gpm 88 ft 107 ft	9 in — 174 ft	Larry L & Sheryl K Snyder Box 4555 Lincoln, NE 68504

WELL REGISTRATIONS



Nebraska Department of Natural Resources
 Data Bank
 Database Through: May 25 2006
 Processed: 5/25/2006 1:35:18 PM

REGISTERED GROUNDWATER WELLS DATA RETRIEVAL

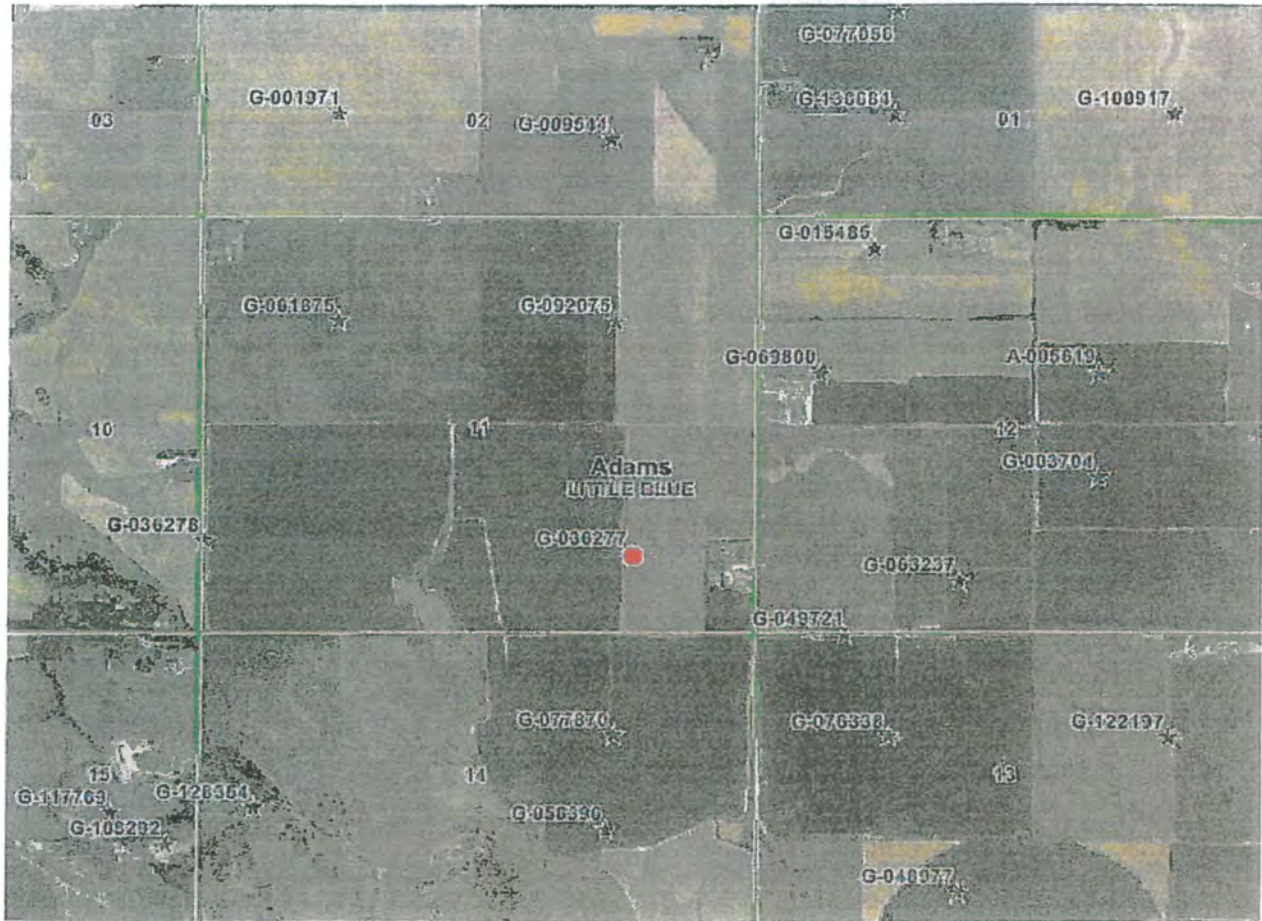
Note:
 Information on Public Water Supply Wells is not available through this interface. Contact the Department of Natural Resources (Data Bank) at 402-471-2363 for more information.

Criteria : RegistrationNumber - G-036278 - Section 11 - Gentert 1/2 section - "Hiway"

1 Stations met this criteria.

Registration# Permit Number Well Log	Use Status	County Name NRD Name Well Location Footage Latitude Longitude	Completion Date Filing Date Abandoned Date Times Replaced	Acres Irrig Gallons/Min Static Level Pumping Level	Pump Col Dia Pump Depth Well Depth	Owner's Name and Address
G-036278 Other Info Logs	I A	Adams Little Blue 6N 12W 11 SWSW 1170N 30E Map 11	3/ 13/ 1972 3/17/1972 — 0	155 acres 2200 gpm 97 ft 134 ft	11 in — 201 ft	Larry L & Sheryl K Snyder Box 4555 Lincoln, NE 68504

WELL REGISTRATIONS



Nebraska Department of Natural Resources
 Data Bank
 Database Through: May 25 2006
 Processed: 5/25/2006 1:35:54 PM

REGISTERED GROUNDWATER WELLS DATA RETRIEVAL

Note:
 Information on Public Water Supply Wells is not available through this interface. Contact the Department of Natural Resources (Data Bank) at 402-471-2363 for more information.

Criteria : RegistrationNumber - G-036277 - Section 11 - Gentert 1/2 section - "Claytons"

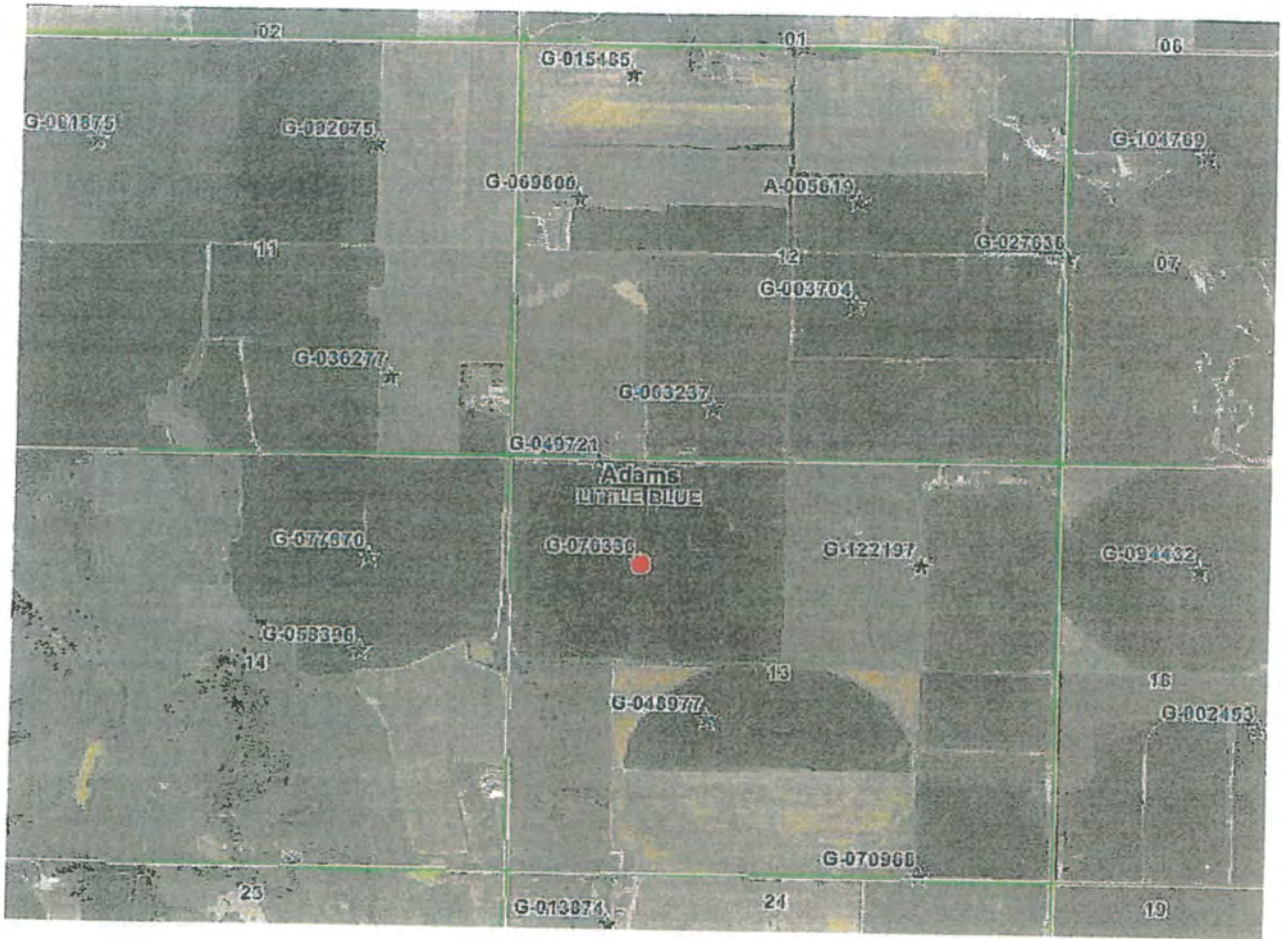
2 Stations met this criteria.

Abandoned

Active

Registration# Permit Number	Use Status	County Name NRD Name Well Location Footage Latitude Longitude	Completion Date Filing Date Abandoned Date Times Replaced	Acres Irrig Gallons/Min Static Level Pumping Level	Pump Col Dia Pump Depth Well Depth	Owner's Name and Address
G-036277 Other Info Logs	I (X)	Adams Little Blue 6N 12W 11 SESE 1070N 1250W Map It	3/ 15/ 1972 3/17/1972 04/1993 0	160 acres 2200 gpm 93 ft 130 ft	11 in — 201 ft	Larry L & Sheryl K Snyder Box 4555 Lincoln, NE 68504
G-036277 Other Info Logs	I (A)	Adams Little Blue 6N 12W 11 SESE 1000N 1150W Map It	4/ 23/ 1993 8/5/1993 — 1	145 acres — — —	11 in — 220 ft	Larry L & Sheryl K Snyder Box 4555 Lincoln, NE 68504

WELL REGISTRATIONS



Nebraska Department of Natural Resources
 Data Bank
 Database Through: May 25 2006
 Processed: 5/25/2006 1:36:58 PM

REGISTERED GROUNDWATER WELLS DATA RETRIEVAL

Note:
 Information on Public Water Supply Wells is not available through this interface. Contact the Department of Natural Resources (Data Bank) at 402-471-2363 for more information.

Criteria : RegistrationNumber - G-076338 - Section 13 - Kral East - pivot

1 Stations met this criteria.

Registration# Permit Number	Use Status	County Name NRD Name Well Location Footage Latitude Longitude	Completion Date Filing Date Abandoned Date Times Replaced	Acres Irrig Gallons/Min Static Level Pumping Level	Pump Col Dia Pump Depth Well Depth	Owner's Name and Address
G-076338 Other_Info Logs	I A	Adams Little Blue 6N 12W 13 NW Center Map It	5/6/1992 1/5/1993 — 0	160 acres 1050 gpm 96 ft 109 ft	9 in — 220 ft	Larry L & Sheryl K Snyder Box 4555 Lincoln, NE 68504

WELL REGISTRATIONS



Nebraska Department of Natural Resources
 Data Bank
 Database Through: May 25 2006
 Processed: 5/25/2006 2:49:45 PM

REGISTERED GROUNDWATER WELLS DATA RETRIEVAL

Note:
 Information on Public Water Supply Wells is not available through this interface. Contact the Department of Natural Resources (Data Bank) at 402-471-2363 for more information.

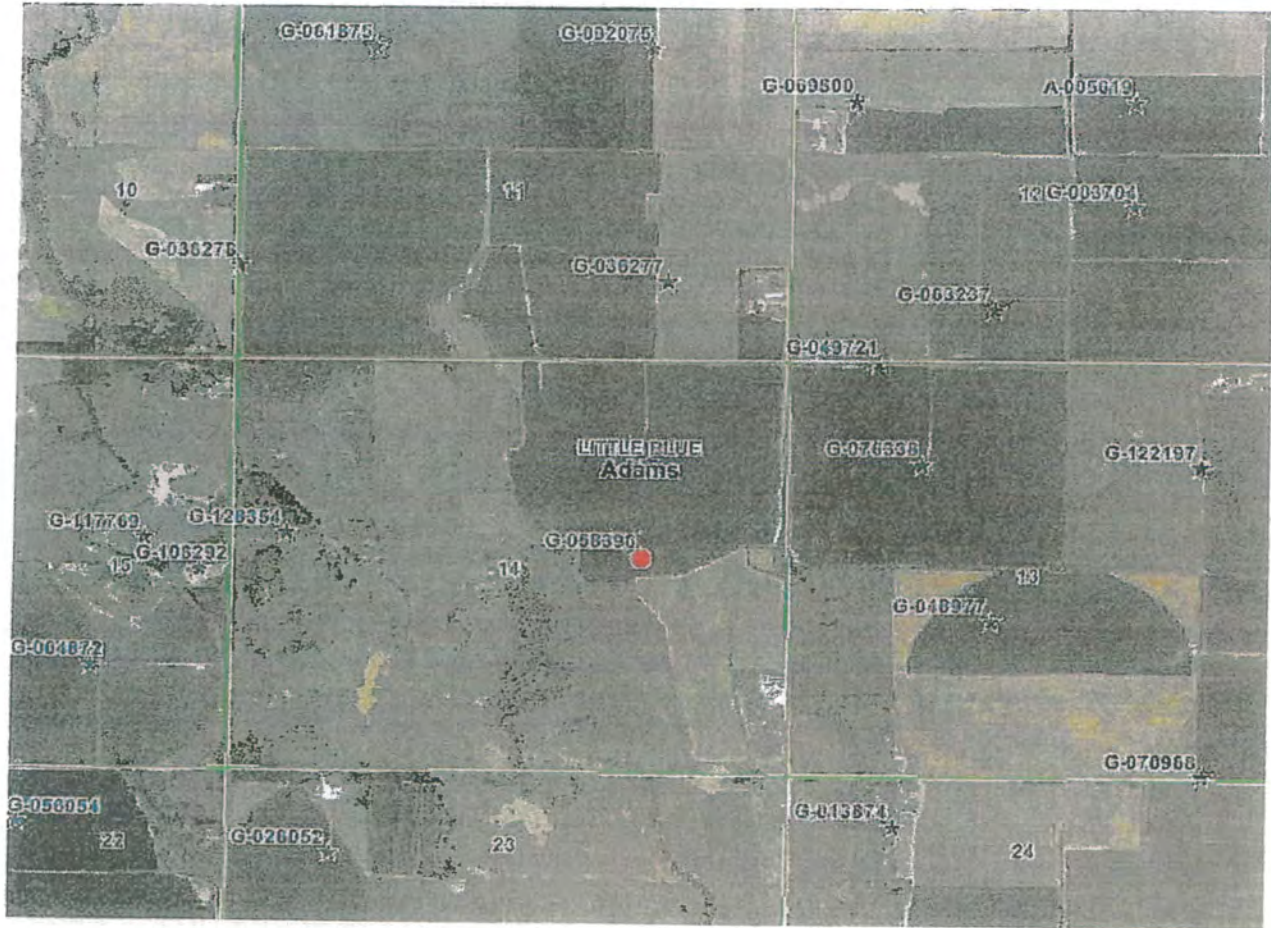
Criteria : RegistrationNumber - G-049721 - Section 13 - Kral East - gravity (capped)

1 Stations met this criteria.

Inactive

Registration# Permit Number	Use Status	County Name NRD Name Well Location Footage Latitude Longitude	Completion Date Filing Date Abandoned Date Times Replaced	Acres Irrig Gallons/Min Static Level Pumping Level	Pump Col Dia Pump Depth Well Depth	Owner's Name and Address
G-049721 Other Info Logs	I D	Adams Little Blue 6N 12W 13 NWNW 20S 852E Map It	5/3/1976 5/18/1976 — 0	110 acres 2000 gpm 102 ft 130 ft	11 in — 201 ft	Larry L & Sheryl K Snyder Box 4555 Lincoln, NE 68504

WELL REGISTRATIONS



Nebraska Department of Natural Resources
 Data Bank
 Database Through: May 25 2006
 Processed: 5/25/2006 1:38:01 PM

REGISTERED GROUNDWATER WELLS DATA RETRIEVAL

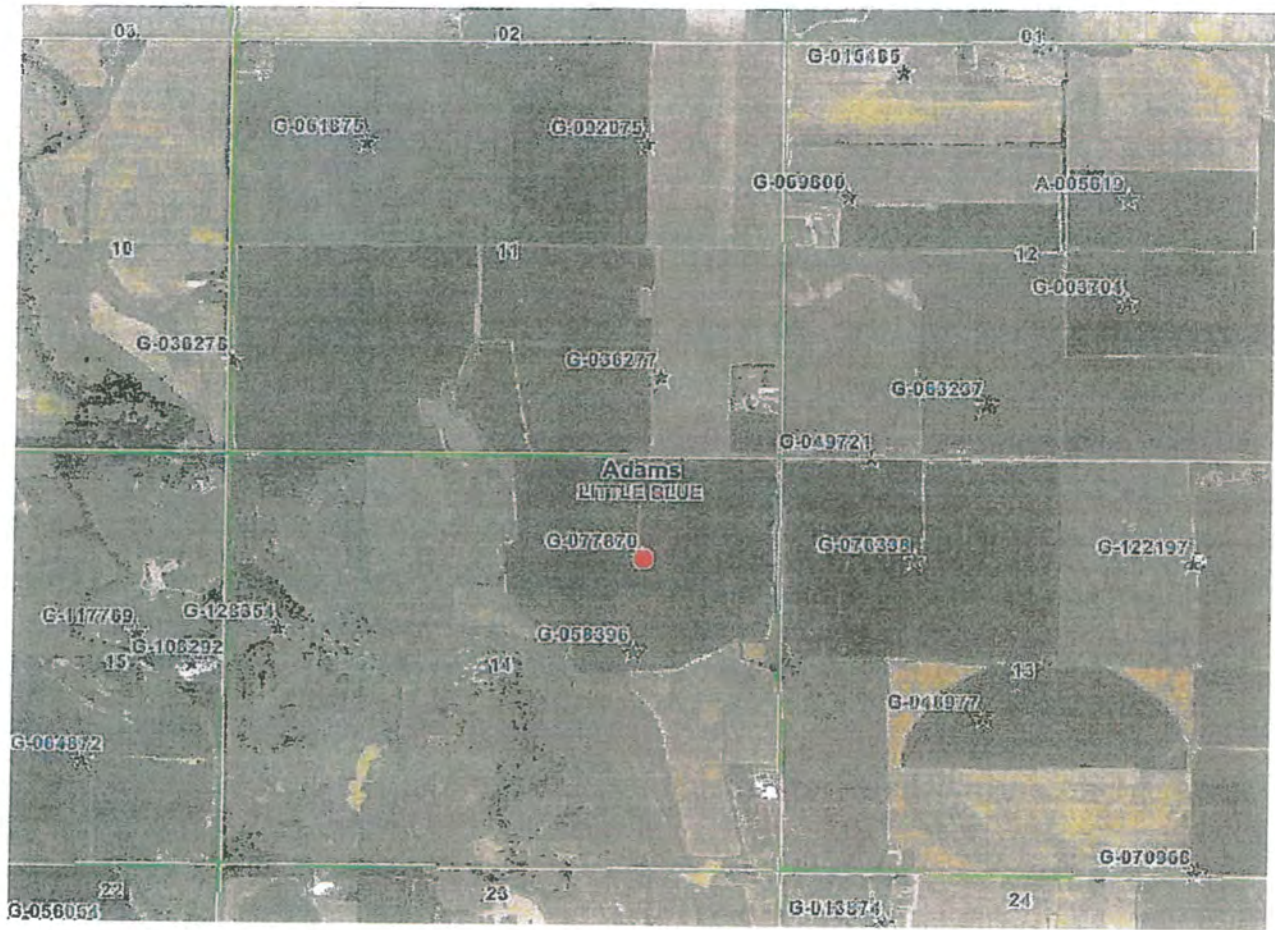
Note:
 Information on Public Water Supply Wells is not available through this interface. Contact the Department of Natural Resources (Data Bank) at 402-471-2363 for more information.

Criteria : RegistrationNumber - G-058396 - Section 14 - Kral West - gravity

1 Stations met this criteria.

Registration# Permit Number Well Log	Use Status	County Name NRD Name Well Location Footage Latitude Longitude	Completion Date Filing Date Abandoned Date Times Replaced	Acres Irrig Gallons/Min Static Level Pumping Level	Pump Col Dia Pump Depth Well Depth	Owner's Name and Address
G-058396 Other Info Log	I A	Adams Little Blue 6N 12W 14 SWNE 2500S 1400W Map It	9/ 29/ 1977 10/3/1977 — 0	170 acres 2000 gpm 98 ft 137 ft	11 in — 201 ft	Larry L & Sheryl K Snyder Box 4555 Lincoln, NE 68504

WELL REGISTRATIONS



Nebraska Department of Natural Resources
 Data Bank
 Database Through: May 25 2006
 Processed: 5/25/2006 1:38:42 PM

REGISTERED GROUNDWATER WELLS DATA RETRIEVAL

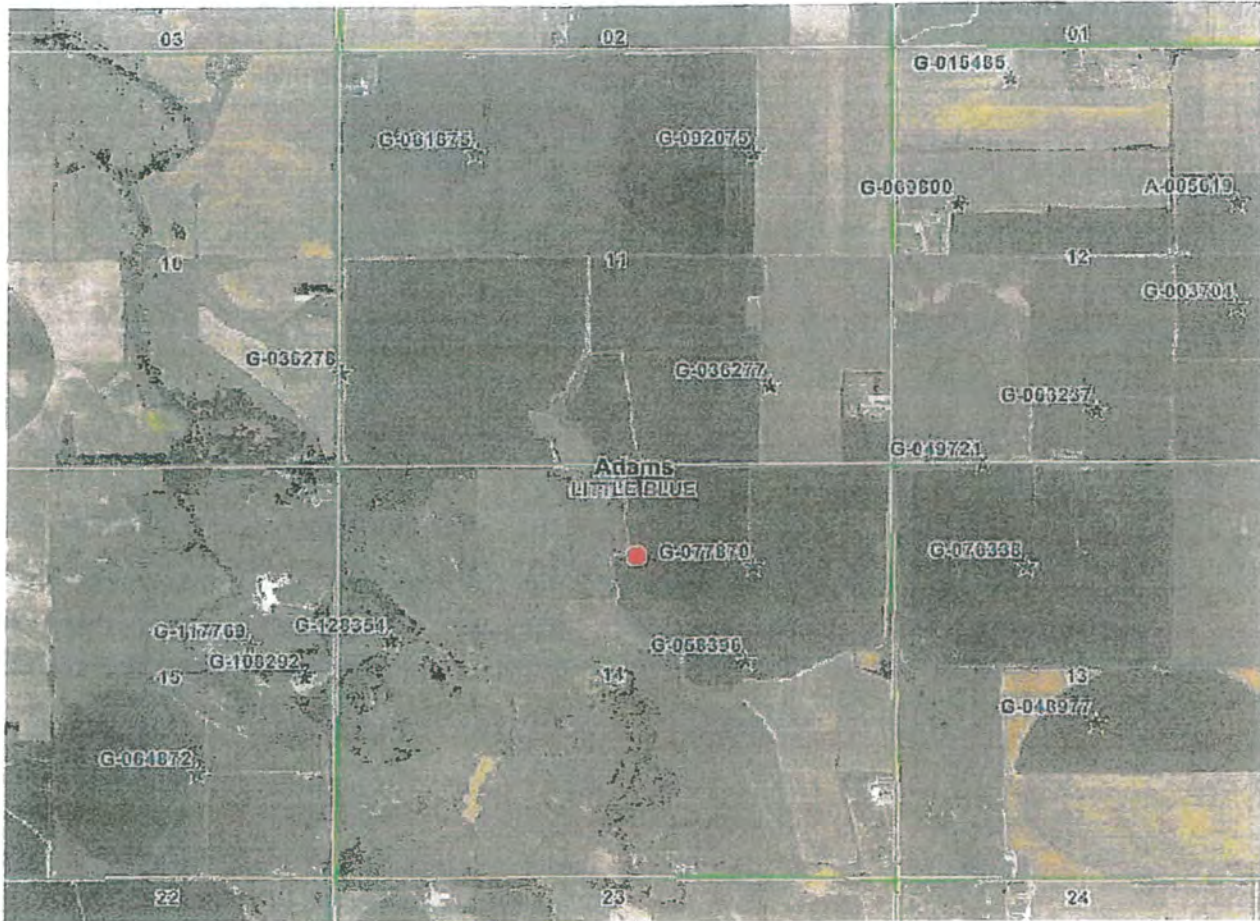
Note:
 Information on Public Water Supply Wells is not available through this interface. Contact the Department of Natural Resources (Data Bank) at 402-471-2363 for more information.

Criteria : RegistrationNumber - G-077870 - Section 14 - Kral West - pivot

1 Stations met this criteria.

Registration# Permit Number Well Log	Use Status	County Name NRD Name Well Location Footage Latitude Longitude	Completion Date Filing Date Abandoned Date Times Replaced	Acres Irrig Gallons/Min Static Level Pumping Level	Pump Col Dia Pump Depth Well Depth	Owner's Name and Address
G-077870 Other Info Logs	I A	Adams Little Blue 6N 12W 14 NE Center Map It	4/21/1993 8/5/1993 — 0	160 acres 1000 gpm — —	9 in — 220 ft	Larry L & Sheryl K Snyder Box 4555 Lincoln, NE 68504

WELL REGISTRATIONS



Red dot above is well # G-029452 - Abandoned 1993

Nebraska Department of Natural Resources
 Data Bank
 Database Through: May 25 2006
 Processed: 5/25/2006 1:37:27 PM

REGISTERED GROUNDWATER WELLS DATA RETRIEVAL

Note:
 Information on Public Water Supply Wells is not available through this interface. Contact the Department of Natural Resources (Data Bank) at 402-471-2363 for more information.

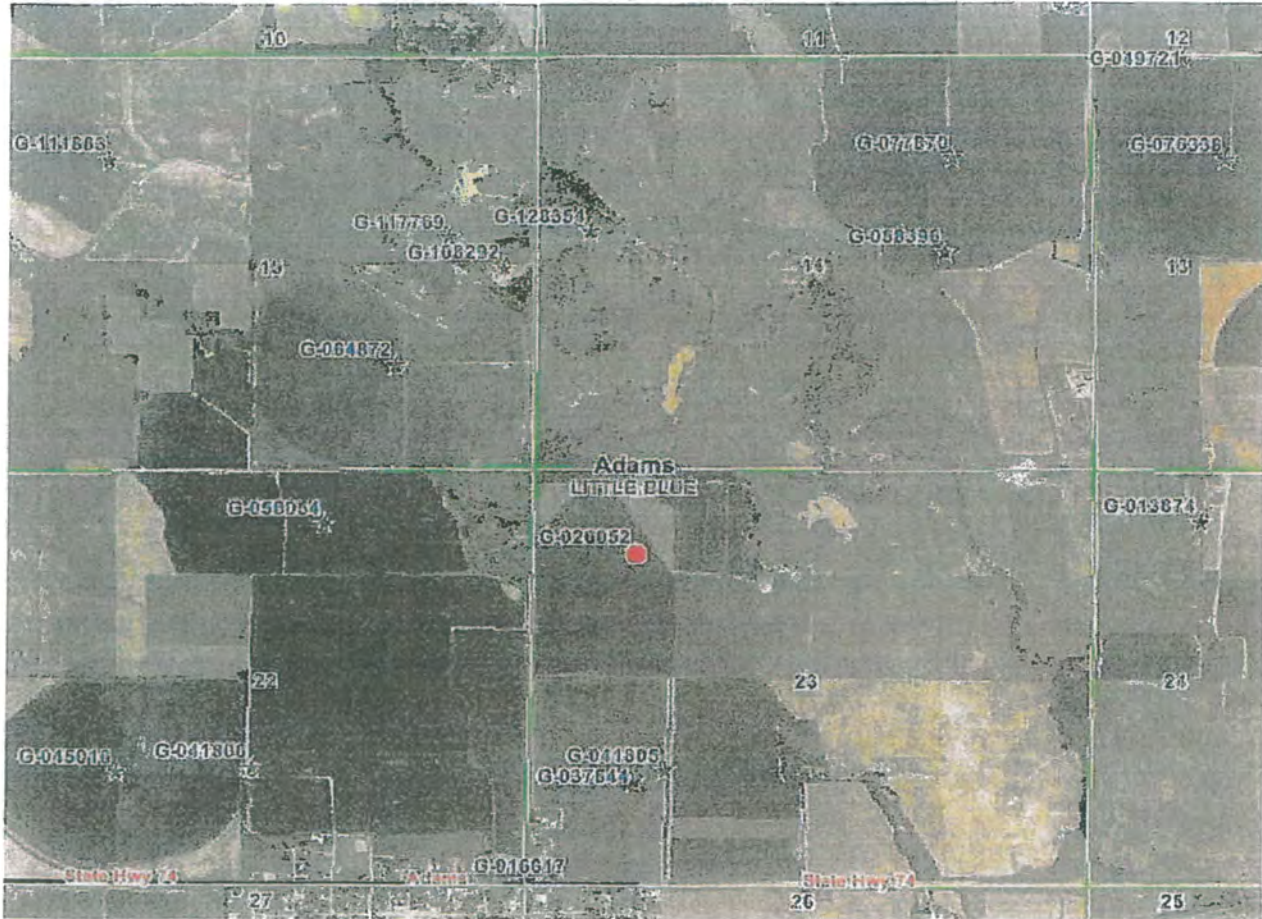
Criteria : RegistrationNumber - G-029452

1 Stations met this criteria.

Abandoned

Registration# Permit Number	Use Status	County Name NRD Name Well Location Footage Latitude Longitude	Completion Date Filing Date Abandoned Date Times Replaced	Acres Irrig Gallons/Min Static Level Pumping Level	Pump Col Dia Pump Depth Well Depth	Owner's Name and Address
G-029452 Other Info Logs	I (X)	Adams Little Blue 6N 12W 14 NWNE 1140S 2440W Map 11	3/ 27/ 1968 5/14/1968 04/1993 0	100 acres 1200 gpm 95 ft 110 ft	10 in — 200 ft	Larry L & Sheryl K Snyder Box 4555 Lincoln, NE 68504

WELL REGISTRATIONS



Nebraska Department of Natural Resources
 Data Bank
 Database Through: May 25 2006
 Processed: 5/25/2006 1:39:10 PM

REGISTERED GROUNDWATER WELLS DATA RETRIEVAL

Note:
 Information on Public Water Supply Wells is not available through this interface. Contact the Department of Natural Resources (Data Bank) at 402-471-2363 for more information.

Criteria : RegistrationNumber - G-026052 - Section 23 - Huckfeldt

1 Stations met this criteria.

Registration# Permit Number	Use Status	County Name NRD Name Well Location Footage Latitude Longitude	Completion Date Filing Date Abandoned Date Times Replaced	Acres Irrig Gallons/Min Static Level Pumping Level	Pump Col Dia Pump Depth Well Depth	Owner's Name and Address
G-026052 Other Info Logs	I A	Adams Little Blue 6N 12W 23 NWNW 1070S 970E Map It	9/ 22/ 1966 10/17/1966 — 0	120 acres 1800 gpm 72 ft 92 ft	10 in — 200 ft	Larry L & Sheryl K Snyder Box 4555 Lincoln, NE 68504

WELL REGISTRATIONS



REGISTERED GROUNDWATER WELLS DATA RETRIEVAL

Page 1 of 1

Nebraska Department of Natural Resources
 Data Bank
 Database Through: May 24 2006
 Processed: 5/24/2006 2:23:51 PM

REGISTERED GROUNDWATER WELLS DATA RETRIEVAL

Note:
 Information on Public Water Supply Wells is not available through this interface. Contact the Department of Natural Resources (Data Bank) at 402-471-2363 for more information.

Criteria : RegistrationNumber - G-022712 - Section 30 - T-7 - pivot

1 Stations met this criteria.

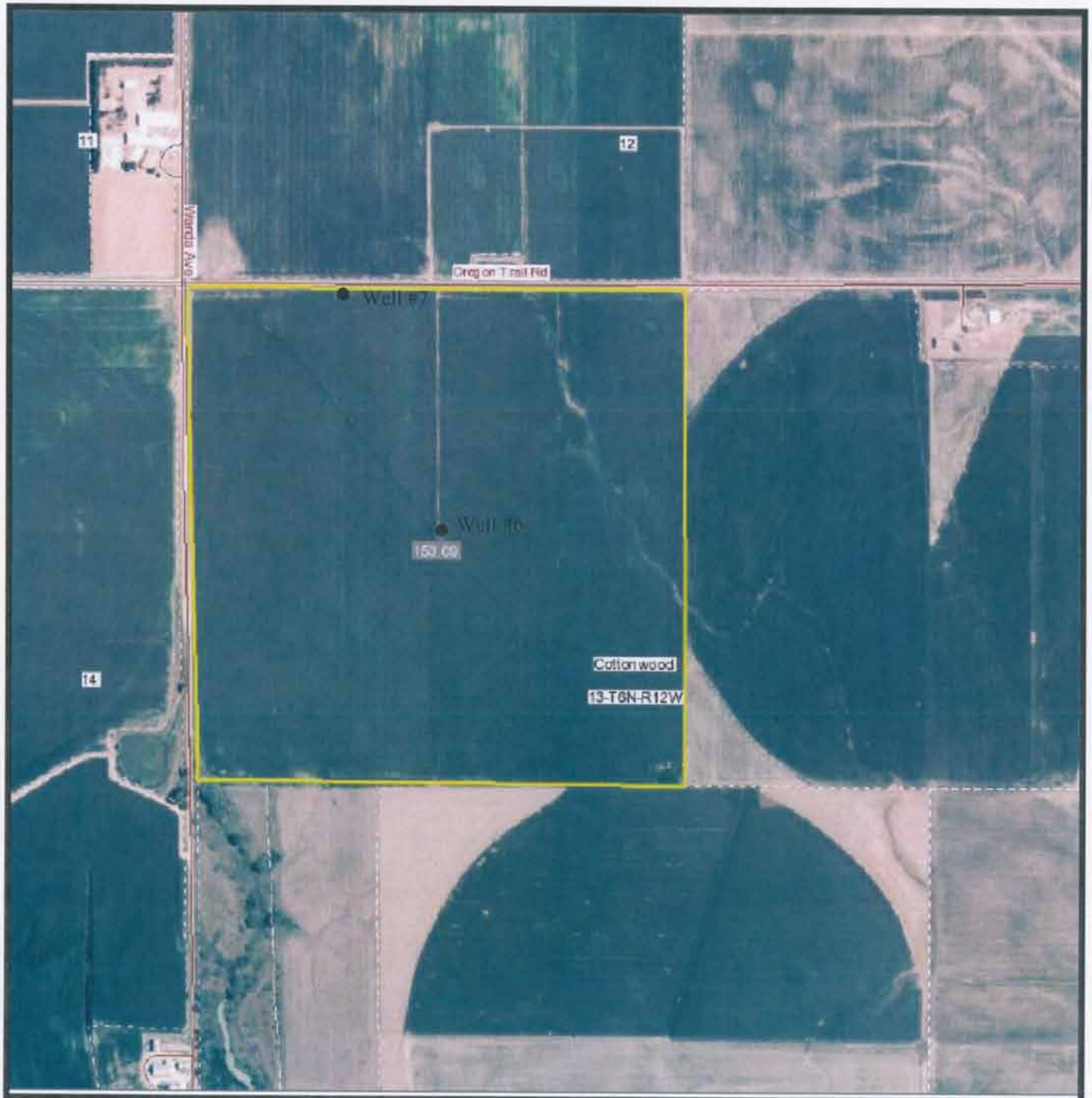
Registration# Well ID Permit Number Well Log	Use Status	County Name NRD Name Well Location Footage Latitude Longitude	Completion Date Filing Date Decommissioned Date Times Replaced	Acres Irrig Gallons/Min Static Level Pumping Level	Pump Col Dia Pump Depth Well Depth	Owner's Name and Address Owner ID
G-022712 29097 Other Info Logs View as PDF	I A	Adams Little Blue 6N 11W 30 SWSW 1290N 1290E Map.It	5/25/1963 2/17/1964 ---	200 acres 2000 gpm 91 ft 128 ft	10 in --- 204 ft	Larry L & Sheryl K Snyder Owner ID: 24625 PO Box 4555 Lincoln, NE 68504

WELL & PIVOT MAP - TRACTS 3, 4, 6-8




All maps provided by Agri Affiliates, Inc. are approximations only, to be used as a general guideline, and not intended as survey accurate.

WELL & PIVOT MAP - TRACT 5



All maps provided by Agri Affiliates, Inc. are approximations only, to be used as a general guideline, and not intended as survey accurate.

WELL & PIVOT MAP - TRACTS 10-11



All maps provided by Agri Affiliates, Inc. are approximations only, to be used as a general guideline, and not intended as survey accurate.

WELL & PIVOT MAP - TRACTS 12-16



All maps provided by Agri Affiliates, Inc. are approximations only, to be used as a general guideline, and not intended as survey accurate.

IRRIGATION INFORMATION

IRRIGATION INFORMATION - TRACT 1

Registration# Well ID Permit Number Well Log	Use Status	County Name NRD Name Well Location Footage Latitude Longitude	Completion Date Filing Date Decommission Date Times Replaced	Acres Irrig Gallons/Min Static Level Pumping Level Series	Pump Col Dia Pump Depth Well Depth	Owner's Name and Address Owner ID
G-036278 WellID: 43402 Other Info Logs View as PDF	I A	Adams Little Blue 6N 12W 11 SWSW 1170 S 30 W Map It	3/13/1972 3/17/1972	155 2200 gpm 97 ft 134 ft PRO	11 in --- 201 ft	Redwolf Farms LLC OwnerID: 9142 14301 Caliber Dr Oklahoma City ,OK 73134

Geo Logs

FromDepth	ToDepth	Description	Color	Density	Composition
0	1	TOPSOIL			Other
1	102	CLAY			Other
102	119	GRAVEL			Other
119	128	SANDY CLAY			Other
128	131	SAND			Other
131	155	GRAVEL			Other
155	163	CLAY			Other
163	201	GRAVEL			Other

IRRIGATION INFORMATION - TRACT 2

Registration# Well ID Permit Number Well Log	Use Status	County Name NRD Name Well Location Footage Latitude Longitude	Completion Date Filing Date Decommission Date Times Replaced	Acres Irrig Gallons/Min Static Level Pumping Level Series	Pump Col Dia Pump Depth Well Depth	Owner's Name and Address Owner ID
G-036277 WellID: 43401 Other Info Logs View as PDF	I A	Adams Little Blue 6N 12W 11 SESE 1000 S 1150 E Map It	4/23/1993 8/5/1993 1	145 --- --- --- PRO	11 in --- 220 ft	Redwolf Farms LLC OwnerID: 9142 14301 Caliber Dr Oklahoma City ,OK 73134

Geo Logs

FromDepth	ToDepth	Description	Color	Density	Composition
0	94	TOPSOIL AND CLAY			Other
94	108	SAND AND GRAVEL			Other
108	144	GOOD GRAVEL			Other
144	163	CLAY AND TIGHT GRAVEL LAYERS			Other
163	222	GOOD COARSE GRAVEL			Other

IRRIGATION INFORMATION - TRACT 4

Registration# Well ID Permit Number Well Log	Use Status	County Name NRD Name Well Location Footage Latitude Longitude	Completion Date Filing Date Decommission Date Times Replaced	Acres Irrig Gallons/Min Static Level Pumping Level Series	Pump Col Dia Pump Depth Well Depth	Owner's Name and Address Owner ID
G-077870 WellID: 86533 Other Info Logs View as PDF	I A	Adams Little Blue 6N 12W 14 NE Map It	4/21/1993 8/5/1993	160 1000 gpm --- --- PRO	9 in --- 220 ft	Redwolf Farms LLC OwnerID: 9142 14301 Caliber Dr Oklahoma City ,OK 73134

Geo Logs

FromDepth	ToDepth	Description	Color	Density	Composition
0	97	TOPSOIL AND CLAY			Other
97	107	SAND AND GRAVEL			Other
107	115	LOOSE GRAVEL			Other
115	126	CLAY			Other
126	149	GRAVEL			Other
149	151	CLAY			Other
151	156	GRAVEL			Other
156	159	CLAY			Other
159	161	GRAVEL WITH CLAY LAYERS			Other
161	186	COARSE GRAVEL			Other
186	190	GRAVEL WITH CLAY STRIPS			Other
190	222	GRAVEL			Other

IRRIGATION INFORMATION - TRACT 5

Registration# Well ID Permit Number Well Log	Use Status	County Name NRD Name Well Location Footage Latitude Longitude	Completion Date Filing Date Decommission Date Times Replaced	Acres Irrig Gallons/Min Static Level Pumping Level Series	Pump Col Dia Pump Depth Well Depth	Owner's Name and Address Owner ID
G-076338 WellID: 84833 Other Info Logs View as PDF	I A	Adams Little Blue 6N 12W 13 NW Map It	5/6/1992 1/5/1993	160 1050 gpm 96 ft 109 ft PRO	9 in --- 220 ft	Redwolf Farms LLC OwnerID: 9142 14301 Caliber Dr Oklahoma City ,OK 73134

Geo Logs

FromDepth	ToDepth	Description	Color	Density	Composition
0	1	TOPSOIL			Other
1	98	CLAY AND SANDY CLAY			Other
98	100	SAND			Other
100	121	GRAVEL MEDIUM			Other
121	132	CLAY			Other
132	152	GRAVEL MEDIUM TO FINE			Other
152	165	CLAY			Other
165	195	GRAVEL MEDIUM TO FINE			Other
195	201	GRAVEL FINE AND SAND			Other

IRRIGATION INFORMATION - TRACT 6

Registration# Well ID Permit Number Well Log	Use Status	County Name NRD Name Well Location Footage Latitude Longitude	Completion Date Filing Date Decommission Date Times Replaced	Acres Irrig Gallons/Min Static Level Pumping Level Series	Pump Col Dia Pump Depth Well Depth	Owner's Name and Address Owner ID
G-058396 WellID: 66102 Other Info Logs View as PDF	I A	Adams Little Blue 6N 12W 14 SWNE 2500 N 1400 E Map It	9/29/1977 10/3/1977	170 2000 gpm 98 ft 137 ft PRO	11 in --- 201 ft	Redwolf Farms LLC OwnerID: 9142 14301 Caliber Dr Oklahoma City ,OK 73134

Geo Logs

FromDepth	ToDepth	Description	Color	Density	Composition
0	1	TOPSOIL			Other
1	90	CLAY			Other
90	95	SAND			Other
95	99	CLAY			Other
99	112	GRAVEL MEDIUM			Other
112	127	CLAY AND SOME SAND			Other
127	154	GRAVEL MEDIUM			Other
154	159	SAND CLAY			Other
159	201	GRAVEL MEDIUM			Other

IRRIGATION INFORMATION - TRACT 8

Registration# Well ID Permit Number Well Log	Use Status	County Name NRD Name Well Location Footage Latitude Longitude	Completion Date Filing Date Decommission Date Times Replaced	Acres Irrig Gallons/Min Static Level Pumping Level Series	Pump Col Dia Pump Depth Well Depth	Owner's Name and Address Owner ID
G-026052 WellID: 32633 Other Info Logs View as PDF	I A	Adams Little Blue 6N 12W 23 NWNW 1070 N 970 W Map It	9/22/1966 10/17/1966	120 1800 gpm 72 ft 92 ft PRO	10 in --- 200 ft	Redwolf Farms LLC OwnerID: 9142 14301 Caliber Dr Oklahoma City ,OK 73134

Geo Logs

FromDepth	ToDepth	Description	Color	Density	Composition
0	4	TOPSOIL			Other
4	18	CLAY			Other
18	29	SAND			Other
29	43	CLAY			Other
43	98	SAND			Other
98	113	CLAY			Other
113	200	GRAVEL			Other

IRRIGATION INFORMATION - TRACT 10

Registration# Well ID Permit Number Well Log	Use Status	County Name NRD Name Well Location Footage Latitude Longitude	Completion Date Filing Date Decommission Date Times Replaced	Acres Irrig Gallons/Min Static Level Pumping Level Series	Pump Col Dia Pump Depth Well Depth	Owner's Name and Address Owner ID
G-022712 WellID: 29097 Other Info Logs View as PDF	I A	Adams Little Blue 6N 11W 30 SWSW 1290 S 1290 W Map It	5/25/1963 2/17/1964	200 2000 gpm 91 ft 128 ft PRO	10 in --- 204 ft	Redwolf Farms LLC OwnerID: 9142 14301 Caliber Dr Oklahoma City ,OK 73134

Geo Logs

FromDepth	ToDepth	Description	Color	Density	Composition
0	30	CLAY			Other
30	57	FINE SAND			Other
57	90	CLAY			Other
90	127	GRAVEL			Other
127	130	FINE SAND			Other
130	140	CLAY			Other
140	203	GRAVEL			Other

IRRIGATION INFORMATION - TRACT 12

Registration# Well ID Permit Number Well Log	Use Status	County Name NRD Name Well Location Footage Latitude Longitude	Completion Date Filing Date Decommission Date Times Replaced	Acres Irrig Gallons/Min Static Level Pumping Level Series	Pump Col Dia Pump Depth Well Depth	Owner's Name and Address Owner ID
G-010865 WellID: 15788 Other Info Logs View as PDF	I A	Adams Little Blue 5N 11W 2 1320 N 80 W Map It	5/15/1978 6/26/1978 1	200 2000 gpm 93 ft 105 ft PRO	11 in --- 277 ft	Redwolf Farms LLC OwnerID: 9142 14301 Caliber Dr Oklahoma City ,OK 73134

Geo Logs

FromDepth	ToDepth	Description	Color	Density	Composition
0	65	TOPSOIL & CLAY			Other
65	104	SAND & GRAVEL			Other
104	115	CLAY			Other
115	148	SAND & GRAVEL			Other
148	170	FINE TO MEDIUM SAND & GRAVEL			Other
170	176	CLAY			Other
176	270	SAND & GRAVEL			Other
270	277	BROWN CLAY & ROCK			Other

IRRIGATION INFORMATION - TRACT 13

Registration# Well ID Permit Number Well Log	Use Status	County Name NRD Name Well Location Footage Latitude/Longitude	Completion Date Filing Date Decommission Date Times Replaced	Acres Irrig Gallons/Min Static Level Pumping Level Series	Pump Col Dia Pump Depth Well Depth	Owner's Name and Address Owner ID
G-022766 WellID: 29156 Other Info Logs View as PDF	I A	Adams Little Blue 5N 11W 2 NENW 1320 N 2600 W Map It	5/10/1980 5/21/1980 1	133 1200 gpm 94 ft 105 ft PRO	9 in --- 273 ft	Redwolf Farms LLC OwnerID: 9142 14301 Caliber Dr Oklahoma City ,OK 73134

Geo Logs

FromDepth	ToDepth	Description	Color	Density	Composition
0	3	TOPSOIL			Other
3	18	YELLOW CLAY			Other
18	24	BLACK CLAY			Other
24	32	BROWN CLAY			Other
32	65	SANDY CLAY			Other
65	84	SAND & GRAVEL			Other
84	92	SANDY CLAY			Other
92	108	SAND & GRAVEL			Other
108	115	CLAY			Other
115	263	SAND & GRAVEL			Other
263	265	FINE SAND			Other
265	273	SAND & GRAVEL			Other

IRRIGATION INFORMATION - TRACT 16

Registration# Well ID Permit Number Well Log	Use Status	County Name NRD Name Well Location Footage Latitude Longitude	Completion Date Filing Date Decommission Date Times Replaced	Acres Irrig Gallons/Min Static Level Pumping Level Series	Pump Col Dia Pump Depth Well Depth	Owner's Name and Address Owner ID
G-076339 WellID: 84834 Other Info Logs View as PDF	I A	Adams Little Blue 5N 11W 1 NW Map It	5/12/1992 1/5/1993	153 800 gpm 94 ft 103 ft PRO	9 in --- 220 ft	Redwolf Farms LLC OwnerID: 9142 14301 Caliber Dr Oklahoma City ,OK 73134

Geo Logs

FromDepth	ToDepth	Description	Color	Density	Composition
0	86	TOPSOIL & CLAY			Other
86	90	GRAVEL & CLAY			Other
90	104	GRAVEL			Other
104	114	SANDY CLAY			Other
114	122	GRAVEL & CLAY LAYERS			Other
122	222	GRAVEL			Other

IRRIGATION INFO. - TRACT 16 GRAVITY

Registration# Well ID Permit Number Well Log	Use Status	County Name NRD Name Well Location Footage Latitude Longitude	Completion Date Filing Date Decommission Date Times Replaced	Acres Irrig Gallons/Min Static Level Pumping Level Series	Pump Col Dia Pump Depth Well Depth	Owner's Name and Address Owner ID
G-045285 WellID: 52645 Other Info Logs View as PDF	I A	Adams Little Blue 5N 11W 1 NWNW 26 N 600 W Map It	6/30/1975 7/7/1975	155 2200 gpm 91 ft 112 ft PRO	11 in --- 249 ft	Redwolf Farms LLC OwnerID: 9142 14301 Caliber Dr Oklahoma City ,OK 73134

Geo Logs

FromDepth	ToDepth	Description	Color	Density	Composition
0	1	TOPSOIL			Other
1	60	CLAY			Other
60	72	CLAY & ROCK			Other
72	77	GRAVEL MEDIUM TO COARSE TRACE OF SAND			Other
77	93	CLAY			Other
93	108	GRAVEL MEDIUM TO COARSE			Other
108	121	CLAY			Other
121	249	GRAVEL MEDIUM TO FINE			Other

**PRELIMINARY
TITLE COMMITMENT**

1. NE Commitment

Form 1756
Commitment

Commitment No.: **NCS-568993-OMHA**

COMMITMENT FOR TITLE INSURANCE

ISSUED BY

First American Title Insurance Company

First American Title Insurance Company, herein called the Company, for valuable consideration, hereby commits to issue its policy or policies of title insurance, as identified in Schedule A, in favor of the proposed Insured named in Schedule A, as owner or mortgagee of the estate or interest covered hereby in the land described or referred to in Schedule A, upon payment of the premiums and charges therefor; all subject to the provisions of Schedules A and B and to the Conditions and Stipulations hereof.

This commitment shall be effective only when the identity of the proposed Insured and the amount of the policy or policies committed for have been inserted in Schedule A hereof by the Company, either at the time of the issuance of this Commitment or by subsequent indorsement.

This Commitment is preliminary to the issuance of such policy or policies of title insurance and all liability and obligations hereunder shall cease and terminate six (6) months after the effective date hereof or when the policy or policies committed for shall issue, whichever first occurs, provided that the failure to issue such policy or policies is not the fault of the Company. This Commitment shall not be valid or binding until countersigned by an authorized officer or agent.

IN WITNESS WHEREOF, the Company has caused this Commitment to be signed and sealed, to become valid when countersigned by an authorized officer or agent of the Company, all in accordance with its By-Laws. This Commitment is effective as of the date shown in Schedule A as "Effective Date."

First American Title Insurance Company



Dennis J. Gilmore
President



Timothy Kemp
Secretary



BY

COUNTERSIGNED

Form 1756
Commitment

Commitment No.: **NCS-568993-OMHA**

SCHEDULE A

1. Effective Date: September 21, 2012 at 8:00 A.M.

2. Policy or Policies to be issued:	Amount	Premium
(a) ALTA Owner's Policy 06-17-06	\$ TBD	\$ TBD
Proposed Insured: To be determined		
(b) ALTA Loan Policy 06-17-06	\$ N/A	\$ N/A
Proposed Insured: N/A		
		\$

3. The estate or interest in the land described or referred to in this commitment and covered herein is fee simple and title thereto is at the effective date hereof vested in:

Buffalo Hill Farm LLC, a limited liability company duly organized under the laws of the State of Delaware

4. The land referred to in this Commitment is:

**Legal Description attached hereto as Schedule C
and by this reference incorporated herein.**

**SCHEDULE B - Section 1
REQUIREMENTS**

The following are the requirements to be complied with:

- A. Payment to or for the account of the grantors or mortgagors of the full consideration for the estate or interest to be insured.
- B. Proper instrument(s) creating the estate or interest to be insured must be executed and duly filed for record, to wit:
 - 1. Warranty Deed from from the Authorized Signatory for Buffalo Hill Farm LLC, a limited liability company, to Buyer - To be determined, conveying the subject lands for the sum yet to be determined.
 - 2. Reconveyance of the Deed of Trust shown on Schedule B II as Exception No. 11.
 - 3. The exact legal description by metes and bounds must be determined by a survey to be filed in the office of the Register of Deeds and a copy of said survey submitted to the title company for examination. (Tracts 6, 7 & 9)
 - 4. This commitment is issued pursuant to the sale of said property shown on Schedule "A" herein at a public auction and the Company reserves the right to require any further documentation to effectuate the sale of said property pursuant to the terms of said public auction and further that the policy shall not be issued to the prospective purchaser of the property at the public sale until such time as all of the requirements concerning said sale have been completed and the sale transaction closed.

The application for Title Insurance does not give the name of the prospective purchaser. When the customers name is ascertained, the records must be run for possible judgments.

Note: Title Company reserves the right to make additional requirements.

- C. LLC requirements Buffalo Hill Farm, LLC, as follows:

The furnishing of an affidavit signed by all members representing an accurate and complete copy of the Operating Agreement.

The furnishing of a copy of the resolution of the company authorizing the transaction to be insured herein.

The furnishing of a Certificate of Existence of the company evidencing that they are registered with the State of Nebraska.

The furnishing of a copy of the Articles of Organization of the company from the Secretary of State of the State of Nebraska.

- D. The attached Affidavit will need to be executed and returned to the title company by the Seller herein. Any matter disclosed therein, or otherwise brought to the attention of the title company, will appear as an exception in the policy and this commitment will be subject to further requirements as the company deems necessary.

SCHEDULE B - Section 2

EXCEPTIONS

The policy or policies to be issued will contain exceptions to the following unless the same are disposed of to the satisfaction of the Company.

1. Taxes or assessments which are not shown as existing liens by the records of any taxing authority that levies taxes or assessments on real property or by the public records.
2. Any facts, rights, interests, or claims which are not shown by the public records but which could be ascertained by an inspection of said land or by making inquiry of persons in possession thereof.
3. Easements, claims of easement or encumbrances which are not shown by the public records.
4. Discrepancies, conflicts in boundary lines, shortage in area, encroachments, or any other facts which a correct survey would disclose, and which are not shown by public records.
5. Unpatented mining claims; reservations or exceptions in patents or in Acts authorizing the issuance thereof; water rights, claims or title to water.
6. Any lien, or right to a lien, for services, labor or material theretofore or hereafter furnished, imposed by law and not shown by the public records.
7. Defects, liens, encumbrances, adverse claims or other matters, if any created, first appearing in the current public records or attaching subsequent to the effective date hereof, but prior to the date the proposed insured acquires of record for value the estate or interest or mortgage thereon covered by this commitment.
8. Taxes or special assessments which are not shown as existing liens by the public record.
9. General and special taxes and assessments as hereafter listed, if any (all amounts shown being exclusive of interest, penalties and costs):
10. 2011 Taxes Paid in full. 2012 Taxes Accruing. Special Assessments not yet of record. (For information only:

Parcel No. 191-490.10, 2011 Taxes \$10,929.61 - S1/2 11-6-12,
Parcel No. 184-110.00, 2011 Taxes \$1,232.18 - N1/2NE1/4 23-6-12,
Parcel No. 184-100-000, 2011 Taxes \$1,898.62 - S1/2SE1/4 14-6-12,
Parcel No. 191-630.00, 2011 Taxes \$8,383.28 - N1/2SE1/4, NE1/4 & E1/2NW1/4 14-6-12,
Parcel No. 191-600-00, 2011 Taxes \$2,814.32 - W1/2NW1/4 13-6-12,
Parcel No. 190-590.00, 2011 Taxes \$3,089.81 - E1/2NW1/4 13-6-12,
Parcel No. 184-120.00, 2011 Taxes \$5,522.73 - NW1/4 23-6-12,
Parcel No. 224-70.00, 2011 Taxes \$1,380.25 - E1/2SE1/4 2-5-11,
Parcel No. 224-50.00, 2011 Taxes \$11,448.42 - NE1/4 & NW1/4 2-5-11,
Parcel No. 224-20.00, 2011 Taxes \$6,526.28 - NW1/4 1-5-11,
Parcel No. 176-270-10, 2011 Taxes \$6,236.17 - SW1/4 30-6-11,
Parcel No. 176-250.00, 2011 Taxes \$1,274.15 - W1/2W1/2NE1/4 30-6-11)
11. Deed of Trust dated October 15, 2008, and recorded October 22, 2008, as Instrument #2008-4399, executed by Buffalo Hill Farm LLC, a Delaware limited liability company, to Drew K.

Theophilus, Esq., Trustee and Hartford Life Insurance Company, a CT Corporation and Hartford Life & Accident Insurance Company, a CT Corporation, Beneficiary, securing the sum of \$54,000,000.00. By Assignment recorded May 13, 2010, 2010-1789 of the Adams County records, the above Deed of Trust was assigned to Rabo Agrifinance, Inc.

12. Easement granted to Lincoln Telephone and Telegraph Co. filed April 9, 1931 in Book 19, Page 3 in the office of the Register of Deeds of Adams County, Nebraska. (Tracts 1 & 2)
13. Terms and provisions of Oil & Gas Lease executed by and between Clayton D. Lukow and Mary A. Lukow, husband and wife, (Lessor) and Empire Oil Properties, Inc. (Lessee) dated January 14, 1982 and filed March 11, 1982 as Instrument Number 820712; assigned to Richard E. Herber (1% ORRI), Lewis D. Tinkler (1% ORRI) and Charles W. Walker (1% ORRI) by Assignment of Oil and Gas Lease dated July 20, 1982 and filed July 26, 1982 as Instrument Number 822059 all in the office of the Register of Deeds of Adams County, Nebraska. (Tracts 1, 2, W1/2 5, S1/2 6, 7, 8, & 9)
14. Terms and provisions of Right-of-Way Contract granted to Sinclair Pipe Line Company, a Maine corporation filed May 9, 1923 in Book 16, Page 651; assigned to O.R. Burden Construction Corp., a Delaware corporation by Assignment of Rights of Way filed August 6, 1955 in Book 27, Page 551; assigned to Tower Pipeline, Inc., a Texas corporation by Assignment of Rights of Way filed October 11, 1985 as Instrument Number 853120 all in the office of the Register of Deeds of Adams County, Nebraska, (Tracts 3, 4, N1/2 of 6)
15. Terms and provisions of Oil and Gas Leases executed by and between Herbert G. Schukei and Hazel M. Schukei (husband and wife), Lessor and Empire Oil Properties, Inc. (Lessee), dated January 19, 1982 and filed March 11, 1982 as Instrument Number 820613; assigned to Zeteo Corporation by Assignment of Oil and Gas Lease dated March 20, 1982 and filed April 1, 1982 said assignment contains a reservation of 1/2 of 1% royalty; assigned to James P. Dawson 1/2% by Assignment of Oil and Gas Lease dated September 19, 1983 and filed September 22, 1983 as Instrument Number 832727 in the office of the Register of Deeds of Adams County, Nebraska. (E1/2 NW1/4, Tract 5)
16. Terms and provisions of Right of Way Grant to Kansas-Nebraska Natural Gas Company, Inc. filed May 2, 1956 in Book 28, Page 353 in the office of the Register of Deeds of Adams County, Nebraska. (Tract 12 & W1/2 of Tract 13)
17. Terms and provisions of Right of Way Grant to Kansas-Nebraska Natural Gas Company, Inc. filed May 2, 1956 in Book 28, Page 352 in the office of the Register of Deeds of Adams County, Nebraska. (Tract 12 & W1/2 of Tract 13)
18. Terms and provisions of Agreement executed by and between owners for pipeline filed September 11, 1980 as Instrument Number 802345 in the office of the Register of Deeds of Adams County, Nebraska. (Tract 12 & W1/2 of Tract 13)
19. Easement granted to Nebraska Public Power District filed May 4, 1981 as Instrument Number 811067 in the office of the Register of Deeds of Adams County, Nebraska. (SE1/4 SE1/4, Tract 15)
20. Terms and provisions of General Conveyance, Assignment, and Bill of Sale, granted to Source Gas Distributing, LLC, a Delaware limited liability company, filed April 9, 2007 as Instrument Number 20071580 in the office of the Register of Deeds of Adams County, Nebraska. (NW1/4 NE1/4, Tract 13 & Tracts 5, 10, 11 & 16)
21. Terms and provisions of Right-of-Way Grant to Kansas Nebraska Natural Gas Company, Inc. filed March 17, 1977 as Instrument Number 77209 in the office of the Register of Deeds of Adams County, Nebraska. (Tract 16)

Form 1756
Commitment

Commitment No.: **NCS-568993-OMHA**

22. Terms and provisions of Right-of-Way Grant to Kansas Nebraska Natural Gas Company, Inc. filed July 1, 1948 in Book 25, Page 423 in the office of the Register of Deeds of Adams County, Nebraska. (Tract 11)
23. Terms and provisions of Agreement executed by and between owners for Gasline filed May 29, 1963 in Book 33, Page 349 in the office of the Register of Deeds of Adams County, Nebraska. (Tract 10)
24. Terms and provisions of Right-of-Way Grant to Kansas Nebraska Natural Gas Company, Inc. filed February 10, 1964 in Book 33, Page 672 in the office of the Register of Deeds of Adams County, Nebraska. (Tract 11)
25. Terms and provisions of Right-of-Way Grant to K N Energy, Inc., a Kansas corporation, filed September 25, 1996 as Instrument Number 964181 in the office of the Register of Deeds of Adams County, Nebraska. (Tract 10)
26. Terms and provisions of Right-of-Way Grant to K N Energy, Inc., a Kansas corporation, filed September 25, 1996 as Instrument Number 964182 in the office of the Register of Deeds of Adams County, Nebraska. (Tract 10)
27. Terms and provisions of Right-of-Way Grant to K N Energy, Inc., a Kansas corporation, filed September 25, 1996 as Instrument Number 964183 in the office of the Register of Deeds of Adams County, Nebraska. (Tract 10)
28. Terms and provisions of Right-of-Way Grant to K N Energy, Inc., a Kansas corporation, filed September 25, 1996 as Instrument Number 964184 in the office of the Register of Deeds of Adams County, Nebraska. (Tract 10)
29. Terms and provisions of Right-of-Way Grant to K N Energy, Inc., a Kansas corporation, filed September 25, 1996 as Instrument Number 964185 in the office of the Register of Deeds of Adams County, Nebraska. (Tract 10)
30. Terms and provisions of Right-of-Way Grant to K N Energy, Inc., a Kansas corporation, filed September 25, 1996 as Instrument Number 964186 in the office of the Register of Deeds of Adams County, Nebraska. (Tract 10)
31. Terms and provisions of Right-of-Way Grant to K N Energy, Inc., a Kansas corporation, filed September 25, 1996 as Instrument Number 964187 in the office of the Register of Deeds of Adams County, Nebraska. (Tract 10)
32. The policy to be issued in furtherance of this commitment will contain the following exception: No coverage is provided under the terms of this policy for Financing Statements and/or Security Agreements filed with the Uniform Commercial Code Office of the Secretary of State.
33. All Reservations as reserved in the patents issued by the United States of America.
34. Rights of the public, State of Nebraska, County of Adams in and to that portion of subject lands taken or used for road purposes, whether by easement or fee title.
35. The policy when issued will not insure the right to maintain any boundary wall or fence located beyond the subject property.

NOTE: COPIES OF ANY OR ALL OF THE ABOVE EXCEPTIONS MAY BE OBTAINED UPON REQUEST.

SCHEDULE C
Legal Description

The land referred to is situated in the State of Nebraska, County of Adams and is described as follows:

Tract One:

SW 1/4 Section 11, Township 6 North, Range 12 West of the 6th P.M. Adams County, Nebraska, Except that part deeded to the County of Adams, Nebraska, more particularly described as follows:

A strip of land 41.25 feet in width lying over and across the Westerly part of the Southwest Quarter (SW 1/4) said strip being parallel to and adjoining the West line of said Southwest Quarter (SW 1/4).

Tract Two:

SE 1/4 of Section 11, Township 6 North, Range 12 West of the 6th P.M., Adams County, Nebraska, Except a parcel of land located in the Southeast Quarter of the Southeast Quarter (SE 1/4 SE 1/4) of Section 11, Township 6 North, Range 12 West of the 6th P.M., Adams County, Nebraska, described as follows: Beginning at the Southeast corner of the Southeast Quarter of the Southeast Quarter (SE 1/4 SE 1/4) of Section 11; thence West along the South line of the Southeast Quarter of the Southeast Quarter (SE 1/4 SE 1/4) of Section 11, 468.00 feet thence North parallel to the East line of the Southeast Quarter of the Southeast Quarter (SE 1/4 SE 1/4) of said Section 11, 1165.35 feet thence East parallel to the South line of the Southeast Quarter of the Southeast Quarter (SE 1/4 SE 1/4) of said Section 11, 468.00 feet to a point on the East line of the Southeast Quarter of the Southeast Quarter (SE 1/4 SE 1/4) of said Section 11; Thence South along the East line of the Southeast Quarter of the Southeast Quarter (SE 1/4 SE 1/4) of said Section 11, 1165.35 feet to the Point of Beginning.

Tract Three:

The East Half of the Northwest Quarter (E 1/2 NW 1/4) Section 14, Township 6 North, Range 12 West of the 6th P.M., Adams County, Nebraska.

Tract Four:

The Northeast Quarter (NE 1/4) Section 14, Township 6 North, Range 12 West of the 6th P.M., Adams County, Nebraska.

Tract Five:

The Northwest Quarter (NW 1/4) of Section 13, Township 6 North, Range 12 West of the 6th P.M., Adams County, Nebraska.

Tract Six:

The Southeast Quarter (SE 1/4) of Section 14, Township 6 North, Range 12 West of the 6th P.M., Adams County, Nebraska, Except that part of Tract Seven as shown on attached aerial map.

Tract Seven:

Part of the Southeast Quarter of the Southeast Quarter (SE 1/4 SE 1/4) of Section 14, and part of the North Half of the Northeast Quarter of the Northeast Quarter (N 1/2 NE 1/4 NE 1/4) of Section 23, all in Township 6 North, Range 12 West of the 6th P.M., Adams County, Nebraska, more particularly described as shown on attached aerial map.

Tract Eight:

The Northwest Quarter (NW 1/4) of Section 23, Township 6 North, Range 12 West of the 6th P.M., Adams County, Nebraska, Except that part deeded to the County of Adams, Nebraska, more particularly described as follows:

A strip of land 41.25 feet in with lying over and across the Westerly part of the Northwest Quarter (NW 1/4), said strip being parallel to and adjoining the West line of said Northwest

Quarter (NW 1/4).

Tract Nine:

The North Half of the Northeast Quarter (N 1/2 NE 1/4) of Section 23, Township 6 North, Range 12 West of the 6th P.M., Adams County, Nebraska, Except that part of Tract Seven as shown on attached aerial map.

Tract Ten:

The Southwest Quarter (SW 1/4) of Section 30, Township 6 North, Range 11 West of the 6th RM., Adams County, Nebraska, Except T -7 Partnership Subdivision.

Tract Eleven:

The West Half of the West Half of the Northeast Quarter (W 1/2 W 1/2 NE 1/4) of Section 30, Township 6 North, Range 11 West of the 6th P.M., Adams County, Nebraska, Except that part more particularly described as follows:

Beginning at the Northwest Corner of said Quarter Section; thence Easterly a distance of 662.85 feet along the North line of said Quarter Section to the Northeast Corner of said West Half of the West Half of the Northeast Quarter (W 1/2 W 1/2 NE 1/4); thence Southerly deflecting 89°57', Right a distance of 73.67 feet along the East line of said West Half of the West Half of the Northeast Quarter (W 1/2 W 1/2 NE 1/4); thence Westerly deflecting 089°48' Right, a distance of 682.94 feet to a point on the West line of said Quarter Section; thence Northerly deflecting 090°16' Right, a distance of 76.56 feet along the West line of said Quarter Section to the Point of Beginning.

Tract Twelve:

The West Half of the Northwest Quarter (W 1/2 of NW 1/4) of Section 2, Township 5 North, Range 11 West of the 6th P.M., Adams County, Nebraska.

Tract Thirteen:

The East Half of the Northwest Quarter (E 1/2 of NW 1/4) and the West Half of the Northeast Quarter (W1/2 of NE 1/4) of Section 2, Township 5 North, Range 11 West of the 6th P.M., Adams County, Nebraska.

Tract Fourteen:

The East Half of the Northeast Quarter (E 1/2 of NE 1/4) of Section 2, Township 5 North, Range 11 West of the 6th P.M., Adams County, Nebraska.

Tract Fifteen:

The East Half of the Southeast Quarter (E 1/2 SE1/4) of Section 2, Township 5 North, Range 11 West of the 6th P.M., Adams County, Nebraska.

Tract Sixteen:

The Northwest Quarter (NW1/4) of Section 1, Township 5 North, Range 11 West of the 6th P.M., Adams County, Nebraska, Except that part more particularly described as follows:

Beginning at the Northeast Corner of said Quarter Section; thence Westerly a distance of 1041.93 feet along the North line of said Quarter Section; thence Easterly on a 1497.39 foot radius curve to the left, deflection to the initial tangent being 1133°03' Left, a distance of 442.82 feet, subtending a central angle of 16°57'; thence Easterly deflecting 00°14' Left, a distance of 1205.59 feet thence Northerly deflecting 087°48' Left, a distance of 60.00 feet along the East line of said Quarter Section to the Point of Beginning.

COMMITMENT

Conditions and Stipulations

1. The term "mortgage", when used herein, shall include deed of trust, trust deed, or other security instrument.
2. If the proposed insured has or acquires actual knowledge of any defect, lien, encumbrance, adverse claim or other matter affecting the estate or interest or mortgage thereon covered by this Commitment other than those shown in Schedule B hereof, and shall fail to disclose such knowledge to the Company in writing, the Company shall be relieved from liability for any loss or damage resulting from any act of reliance hereon to the extent the Company is prejudiced by failure to so disclose such knowledge. If the proposed insured shall disclose such knowledge to the Company, or if the Company otherwise acquires actual knowledge of any such defect, lien, encumbrance, adverse claim, or other matter, the Company, at its option may amend Schedule B of this Commitment accordingly, but such amendment shall not relieve the Company from liability previously incurred pursuant to paragraph 3 of these Conditions and Stipulations.
3. Liability of the Company under this Commitment shall be only to the named proposed insured and such parties included under the definition of insured in the form of policy or policies committed for and only for actual loss incurred in reliance hereon in undertaking in good faith (a) to comply with the requirements hereof, or (b) to eliminate exceptions shown in Schedule B, or (c) to acquire or create the estate of interest or mortgage thereon covered by this Commitment. In no event shall such liability exceed the amount stated in Schedule A for the policy or policies committed for and such liability is subject to the insuring provisions, exclusion from coverage, and the Conditions and Stipulations of the form of policy or policies committed for in favor of the proposed insured which are hereby incorporated by reference and are made a part of this Commitment except as expressly modified herein.
4. Any claim or loss or damage, whether or not based on negligence, and which arises out of the status of the title to the estate or interest or the lien of the insured mortgage covered hereby or any action asserting such claim, shall be restricted to the provisions and conditions and stipulations of this Commitment.

**First American Title Insurance Company National Commercial Services
The First American Corporation
Privacy Policy**

We Are Committed to Safeguarding Customer Information

In order to better serve your needs now and in the future, we may ask you to provide us with certain information. We understand that you may be concerned about what we will do with such information – particularly any personal or financial information. We agree that you have a right to know how we will utilize the personal information you provide to us. Therefore, together with our underwriter, The First American Corporation, we have adopted this Privacy Policy to govern the use and handling of your personal information.

Applicability

This Privacy Policy governs our use of the information which you provide to us. It does not govern the manner in which we may use information we have obtained from any other source, such as information obtained from a public record or from another person or entity. First American has also adopted broader guidelines that govern our use of personal information regardless of its source. First American calls these guidelines its *Fair Information Values*, a copy of which can be found on its website at www.firstam.com.

Types of Information

Depending upon which of our services you are utilizing, the types of nonpublic personal information that we may collect include:

- Information we receive from you on applications, forms and in other communications to us, whether in writing, in person, by telephone or any other means;
- Information about your transactions with us, our affiliated companies, or others; and
- Information we receive from a consumer reporting agency.

Use of Information

We request information from you for our own legitimate business purposes and not for the benefit of any nonaffiliated party. Therefore, we will not release your information to nonaffiliated parties except: (1) as necessary for us to provide the product or service you have requested of us; or (2) as permitted by law. We may, however, store such information indefinitely, including the period after which any customer relationship has ceased. Such information may be used for any internal purpose, such as quality control efforts or customer analysis. We may also provide all of the types of nonpublic personal information listed above to one or more of our affiliated companies. Such affiliated companies include financial service providers, such as title insurers, property and casualty insurers, and trust and investment advisory companies, or companies involved in real estate services, such as appraisal companies, home warranty companies, and escrow companies. Furthermore, we may also provide all the information we collect, as described above, to companies that perform marketing services on our behalf, on behalf of our affiliated companies, or to other financial institutions with whom we or our affiliated companies have joint marketing agreements.

Former Customers

Even if you are no longer our customer, our Privacy Policy will continue to apply to you.

Confidentiality and Security

We will use our best efforts to ensure that no unauthorized parties have access to any of your information. We restrict access to nonpublic personal information about you to those individuals and entities who need to know that information to provide products or services to you. We will use our best efforts to train and oversee our employees and agents to ensure that your information will be handled responsibly and in accordance with this Privacy Policy and First American's *Fair Information Values*. We currently maintain physical, electronic, and procedural safeguards that comply with federal regulations to guard your nonpublic personal information.



950 North Liberty Drive, Columbia City, IN 46725
800.451.2709 / 260.244.7606
www.schraderauction.com



120 Regency Parkway, Ste. 116, Omaha, NE 68114
402.548.4006 / 402.981.8831
www.lundco.com

