

LAND AUCTION

Moscow, Kansas
Stevens & Grant Counties



2717
ACRES
OFFERED IN 8 TRACTS



*Excellent Water!
Excellent Soils!*

INFORMATION BOOKLET

**FRIDAY,
NOVEMBER 9 • 1PM**

Held at the Memorial Hall - Hugoton, Kansas

 **SCHRADER**
Real Estate and Auction Company, Inc.

Call 800.451.2709
SchraderAuction.com

In cooperation with

LUND
COMPANY

DISCLAIMER

All information contained is believed to be accurate and from accurate resources. However, buyers are encouraged to do thier own due diligence. Schrader Auction Company and the Lund Company assume no liability for the information provided.



SCHRADER REAL ESTATE & AUCTION CO., INC.
950 N. Liberty Dr., Columbia City, IN 46725
260-244-7606 or 800-451-2709
SchraderAuction.com



THE LUND COMPANY
120 Regency Parkway, Ste. 116, Omaha, NE 68114
402.548.4006 / 402.981.8831
www.lundco.com

BOOKLET INDEX

- **BIDDER REGISTRATION FORM**
- **LOCATION MAPS**
- **AERIAL TRACT MAPS & PLAT MAPS**
- **SOIL MAPS AND SOIL INDEXES**
- **BUILDINGS & IMPROVEMENTS**
- **FSA INFORMATION**
- **TAX STATEMENTS**
- **WELL & WATER INFORMATION**
- **WATER PERMIT REPORTS**
- **TITLE COMMITMENT**



Moss Farm LLC

- The subject property is located approximately 1.5 miles south of Moscow, Kansas and approximately 10 miles northeast of Hugoton, Kansas in the counties of Grant and Stevens. The property consists of five non-contiguous parcels of land that covers a five mile wide area, approximately four miles south of Moscow, KS to approximately four miles north of Moscow, KS.

- The soils on the farm are predominantly Zella loam, Hugoton loam, and Atchison sandy clay loam.

- The property has good access via Highway 56 and the Highway that runs from Hooker to Moscow. All parcels are accessible by either blacktop or well maintained county roads.

- The water source for this farm is the Ogallala Aquifer, which underlays the property. This is located in the Groundwater Management District No. 3.

Bidder # _____

BIDDER PRE-REGISTRATION FORM
2717 ACRES · STEVENS & GRANT COUNTIES, KANSAS
FRIDAY, NOVEMBER 9, 2012

This form must be received at Schrader Real Estate and Auction Company, Inc.,
P.O. Box 508, Columbia City, IN, 46725,
Fax # 260-244-4431, no later than Thursday, November 1, 2012.

BIDDER INFORMATION

Name _____

Address _____

City/State/Zip _____

Telephone: (Res) _____ (Office) _____

My Interest is in Property or Properties # _____

BANKING INFORMATION

Check to be drawn on: (Bank Name) _____

City, State, Zip: _____

Contact: _____ Phone No: _____

HOW DID YOU HEAR ABOUT THIS AUCTION?

Brochure Newspaper Signs Internet Radio TV Friend

Other _____

WOULD YOU LIKE TO BE NOTIFIED OF FUTURE AUCTIONS?

Regular Mail E-Mail E-Mail address: _____

Tillable Pasture Ranch Timber Recreational Building Sites

What states are you interested in?

Note: If you will be bidding for a partnership, corporation or other entity, you must bring documentation with you to the auction which authorizes you to bid and sign a Purchase Agreement on behalf of that entity.

I hereby agree to comply with terms of this sale including, but not limited to, paying all applicable buyer's premiums, and signing and performing in accordance with the contract if I am the successful bidder. Schrader Real Estate and Auction Company, Inc. represents the Seller in this transaction.

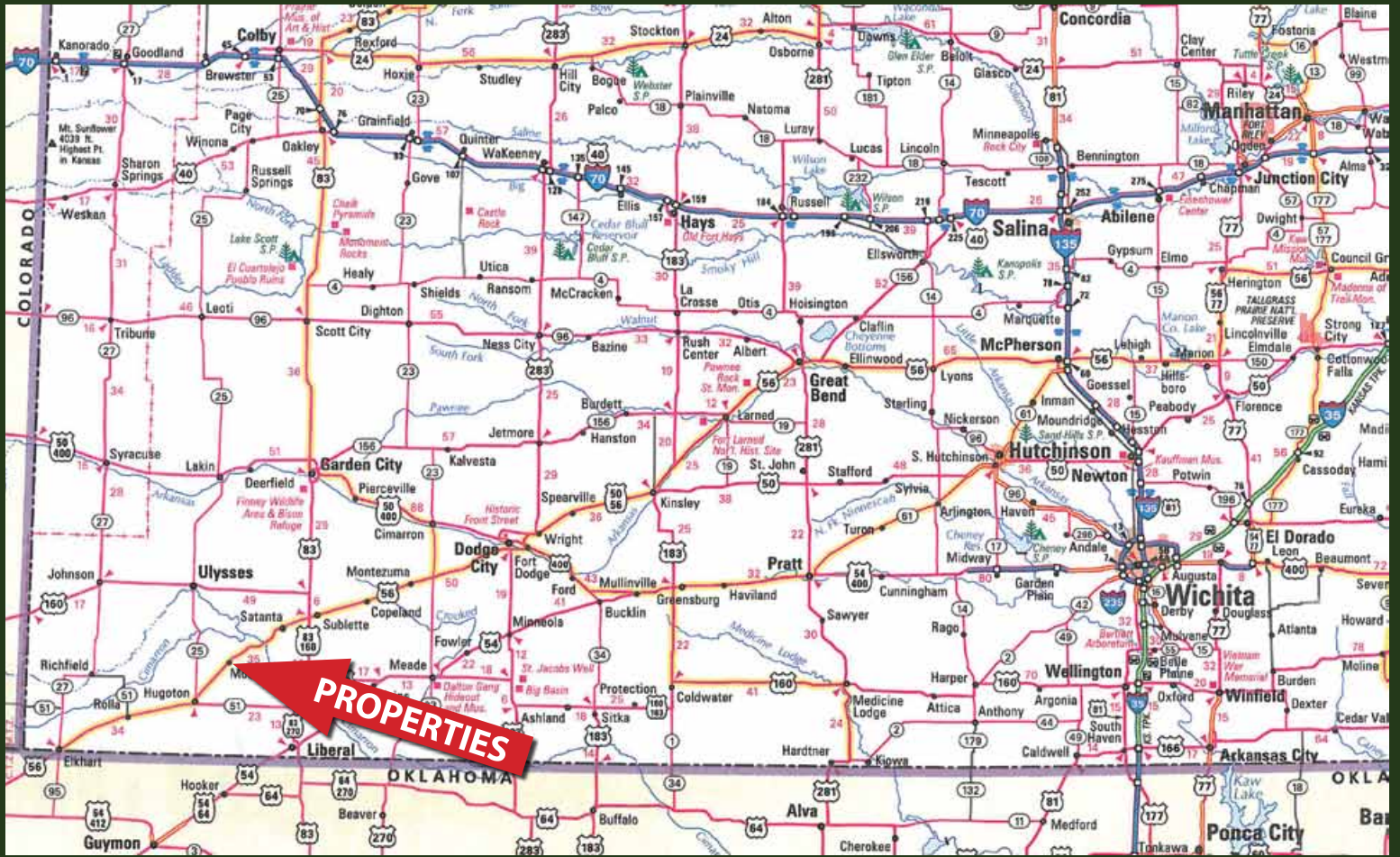
Signature: _____ Date: _____

Moss Farm LLC

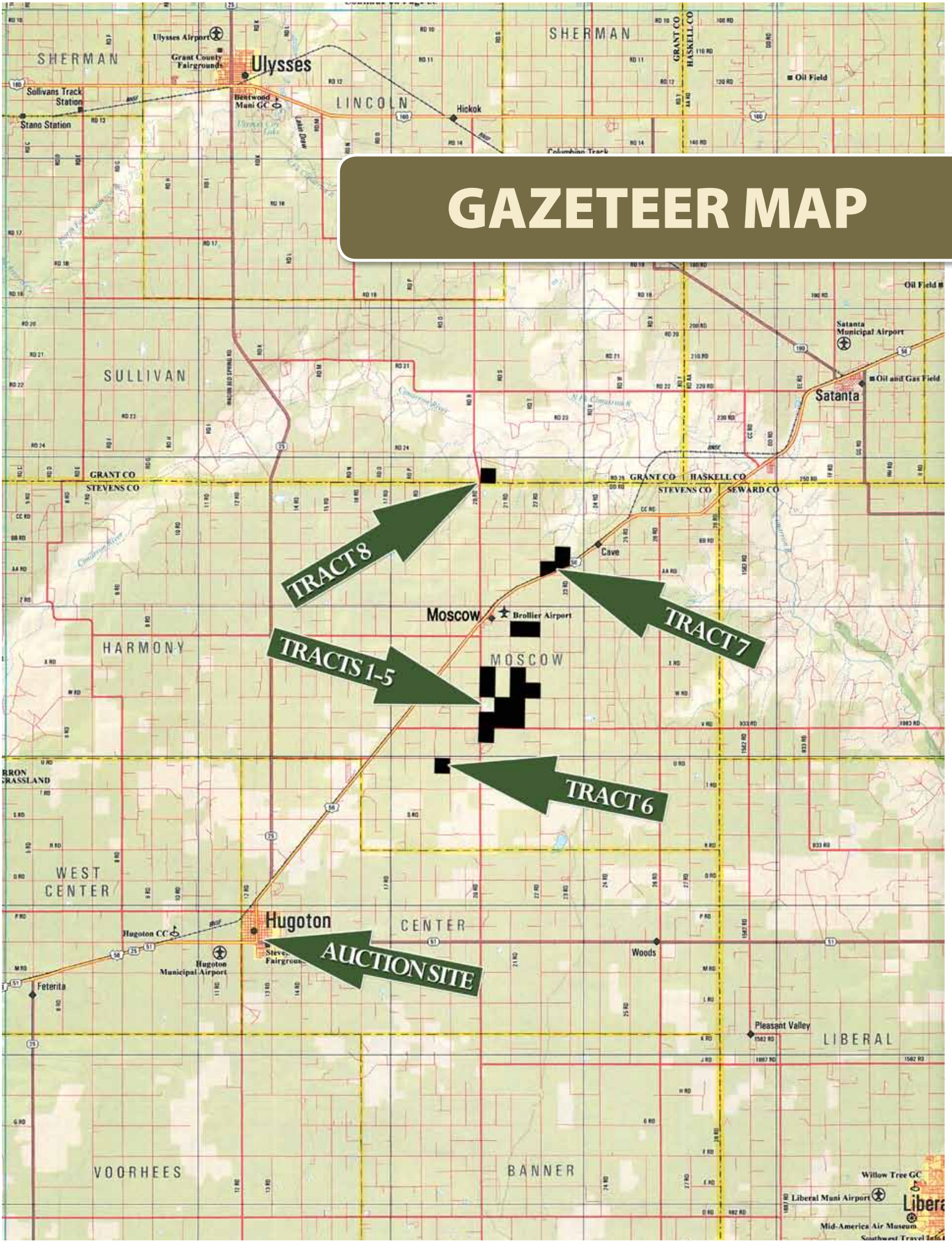
Property Information

Gross Acreage	2,717.0 acres
Cropland	2,616.0 acres
Irrigated	2,084.3 acres
Dryland (Farmed/Fallowed)	438.5 acres
Dryland (Grass)	93.2 acres
Field Roads, Ditches, & Waste	104.0 acres

**INFORMATION PROVIDED BY:
Moss Farm LLC**

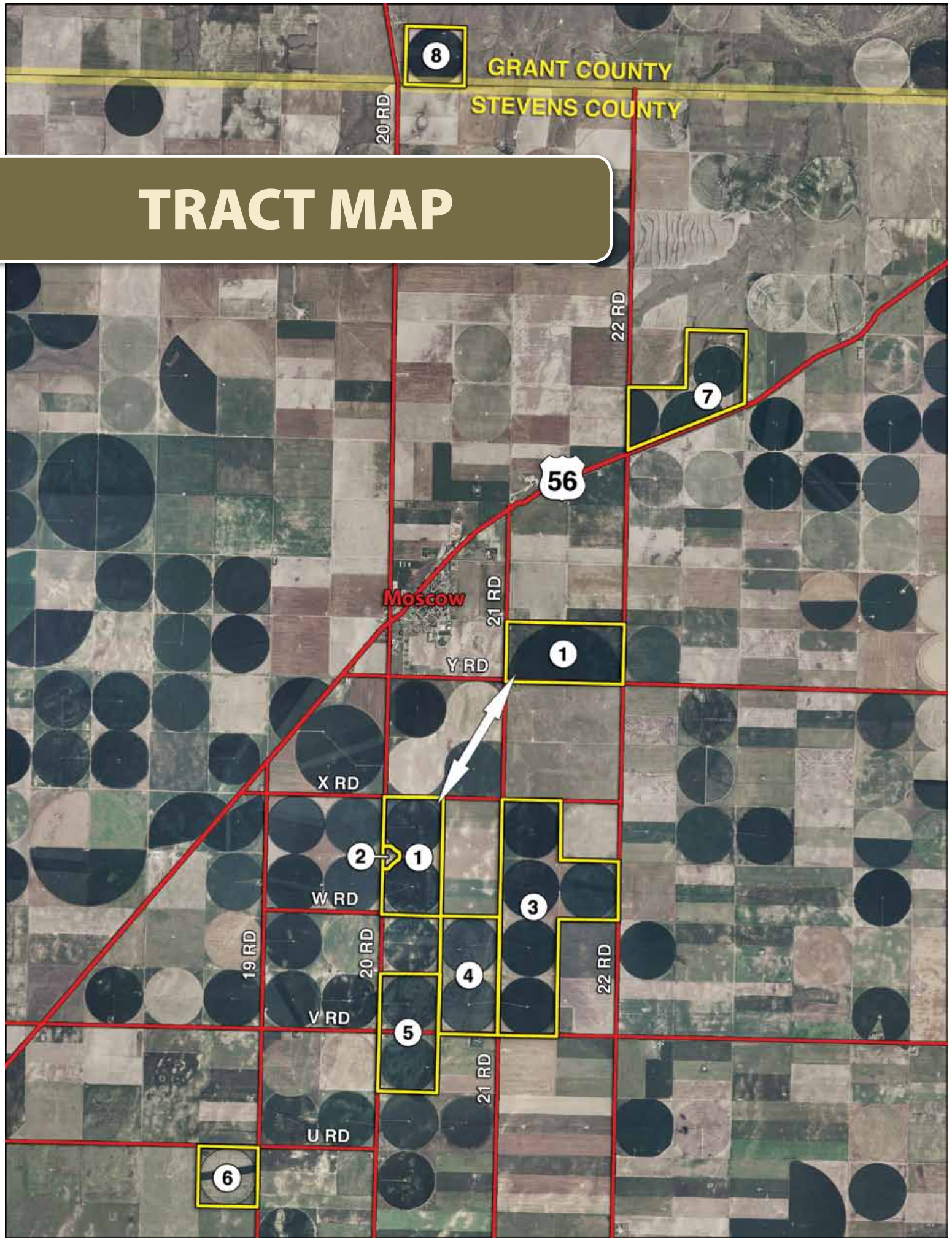


GAZETEER MAP




GRANT COUNTY
STEVENS COUNTY

TRACT MAP



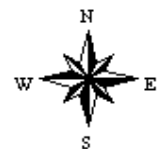
AERIAL MAP - TRACTS 1 - 6



map center: 37° 16' 31.58, 101° 12' 29.26

scale: 32744

11-32S-36W
Stevens County
Kansas



12/7/2011

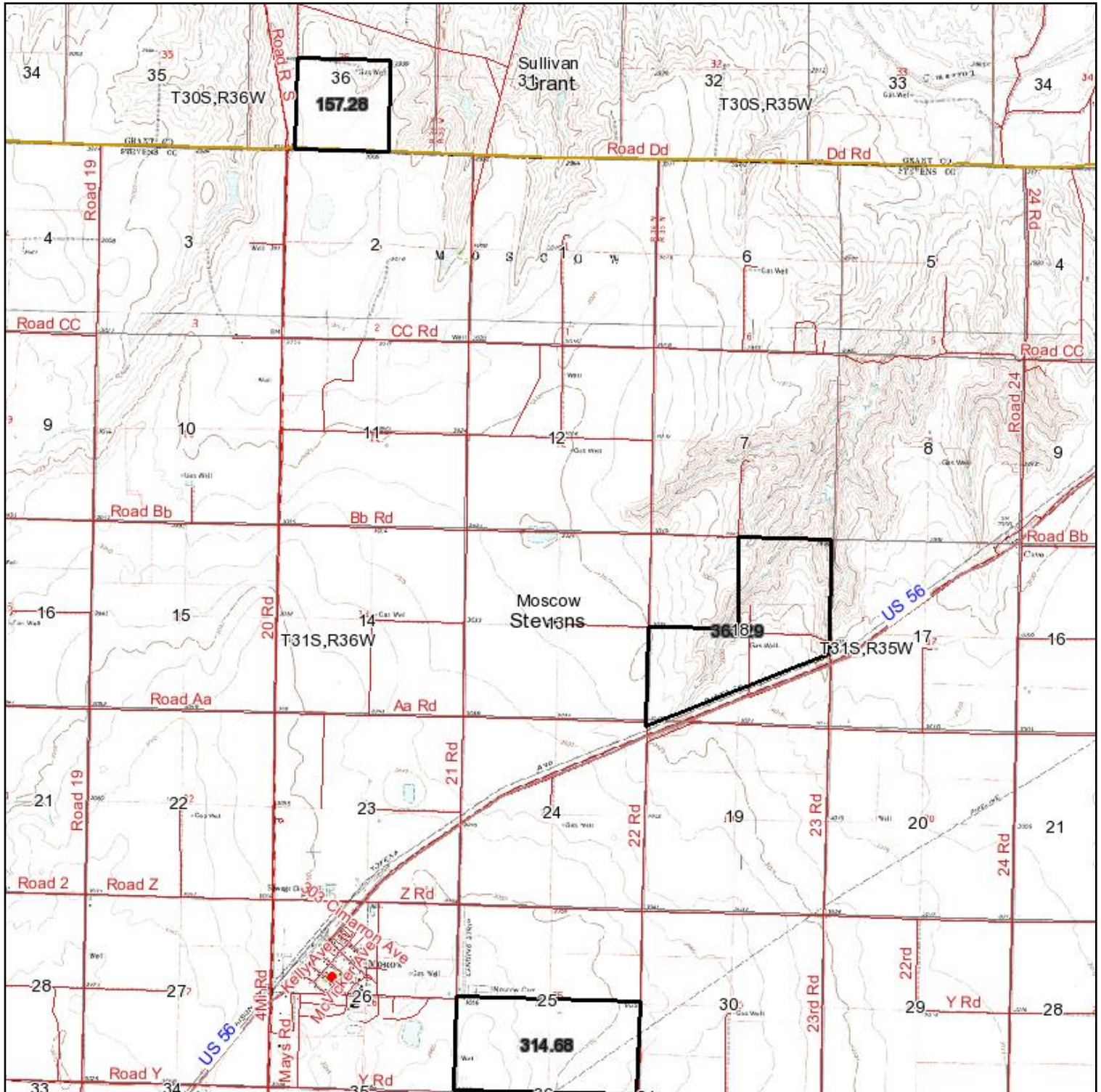
Maps provided by:



©AgriData, Inc. 2011
www.AgriDataInc.com

Field borders provided by Farm Service Agency as of 5/21/2008. Aerial photography provided by Aerial Photography Field Office.

TOPO MAP - TRACTS 1 (NORTH), 7 & 8



map center: 37° 21' 26.38, 101° 11' 10.36

scale: 53906

13-31S-36W
Stevens County
Kansas



12/7/2011

Maps provided by:

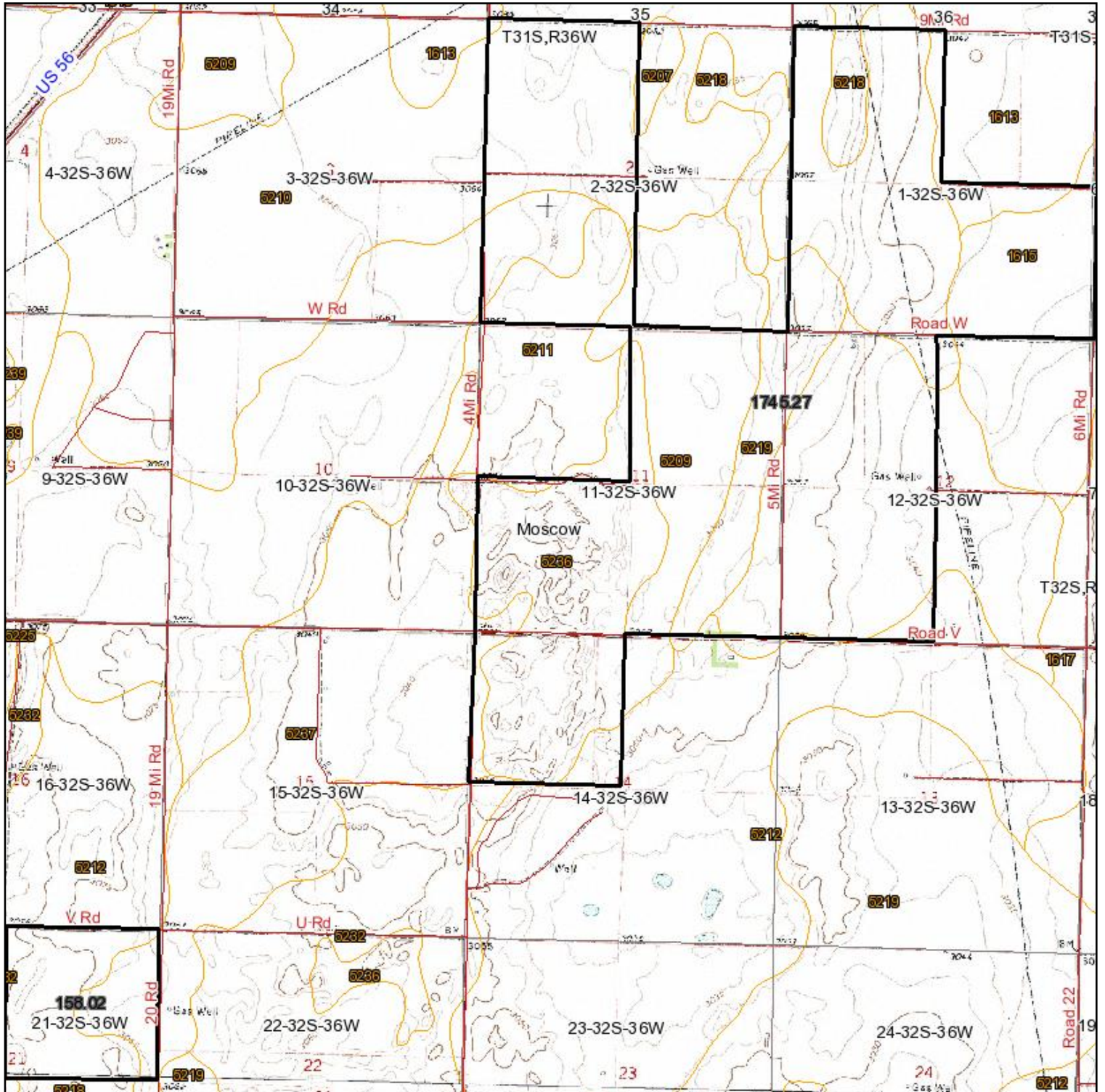


©AgriData, Inc. 2011

www.AgriDataInc.com

Field borders provided by Farm Service Agency as of 5/21/2008. Aerial photography provided by Aerial Photography Field Office.

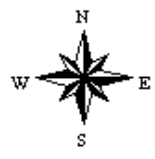
TOPO MAP - TRACTS 1 - 6



map center: 37° 16' 31.58, 101° 12' 29.26

scale: 32744

11-32S-36W
Stevens County
Kansas



12/7/2011

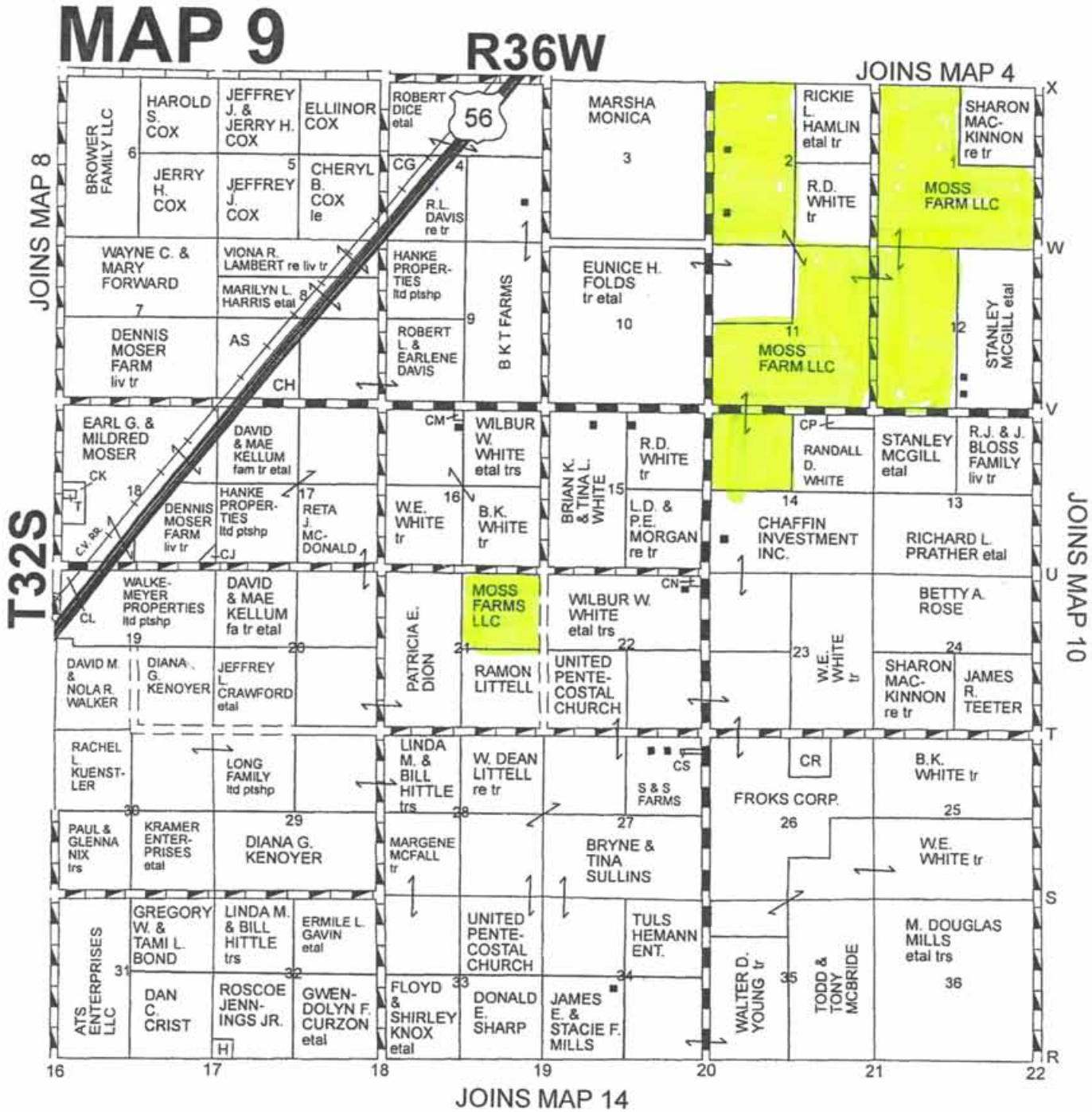
Maps provided by:



©AgriData, Inc. 2011
www.AgriDataInc.com

Field borders provided by Farm Service Agency as of 5/21/2008. Aerial photography provided by Aerial Photography Field Office.

PLAT MAP - TRACTS 1 - 6



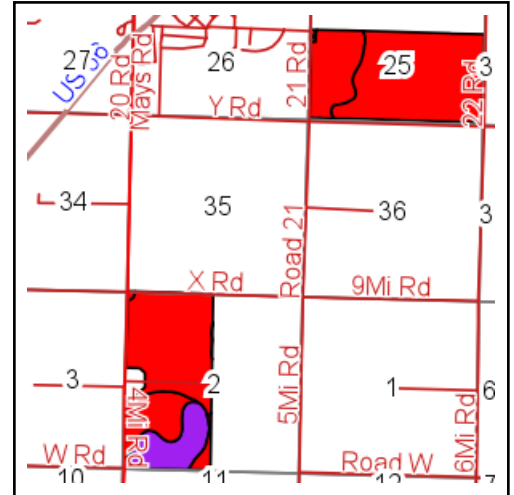
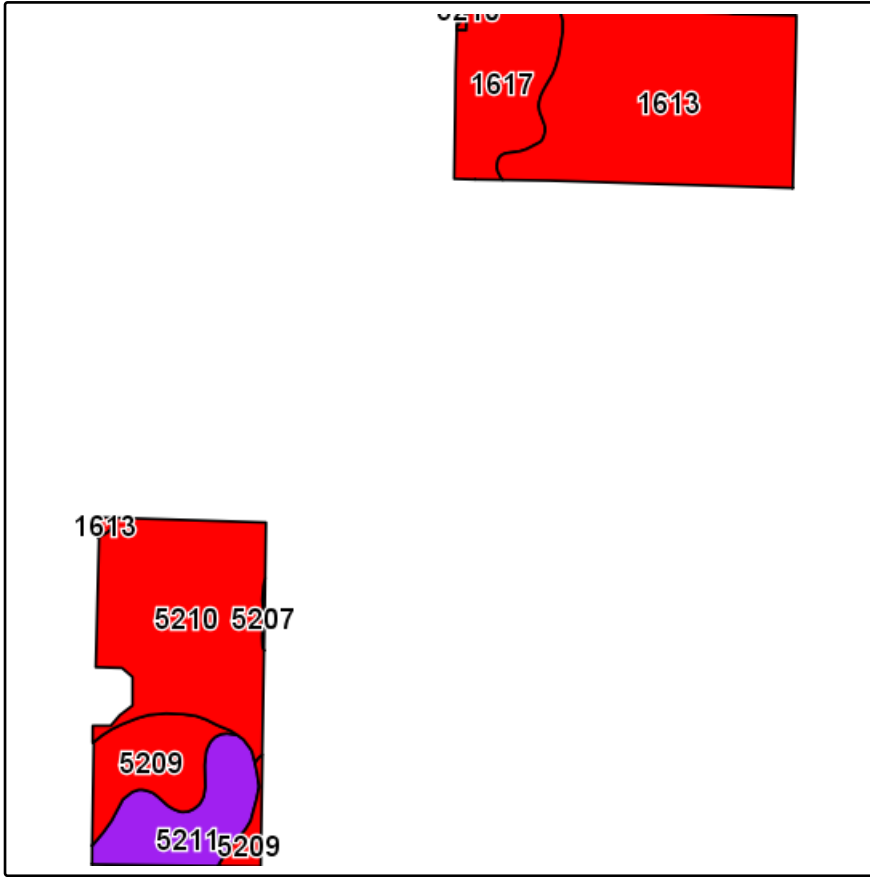
PLAT MAP - TRACT 1 (NORTH)



PLAT MAP - TRACT 7



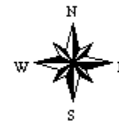
SOIL MAP - TRACT 1



State: **Kansas**
 County: **Stevens**
 Location: **35-31S-36W**
 Township: **Moscow**
 Acres: **613.2**
 Date: **9/27/2012**



Maps provided by:




©AgriData, Inc 2012
 www.AgriDataInc.com

Field borders provided by Farm Service Agency as of 5/21/2008.
 Soils data provided by USDA and NRCS.

Code	Soil Description	Acres	Percent of field	Irr class Legend	Non-Irr Class	Irr Class
1613	Zella loam, 0 to 1 percent slopes	234.1	38.2%		IIIc	I
5210	Belfon loam, 0 to 1 percent slopes	173.4	28.3%		IIIc	I
1617	Hugoton loam, 0 to 1 percent slopes	78.7	12.8%		IIIc	I
5211	Bigbow fine sandy loam, 0 to 1 percent slopes	63.8	10.4%		IIIe	Ile
5209	Belfon fine sandy loam, 0 to 1 percent slopes	62.6	10.2%		IIIc	I
5207	Belfon-Canina loams, 0 to 3 percent slopes	0.6	0.1%		IIIc	I

AERIAL MAP - TRACT 1



LUND
COMPANY

Maps provided by:

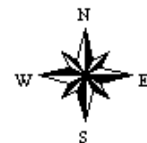


©AgriData, Inc. 2012
www.AgriDataInc.com

35-31S-36W
Stevens County
Kansas

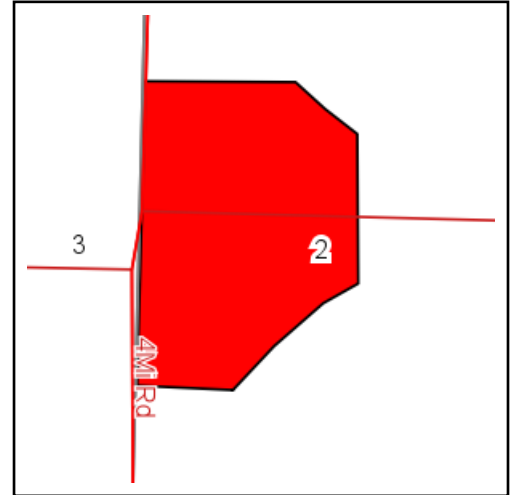
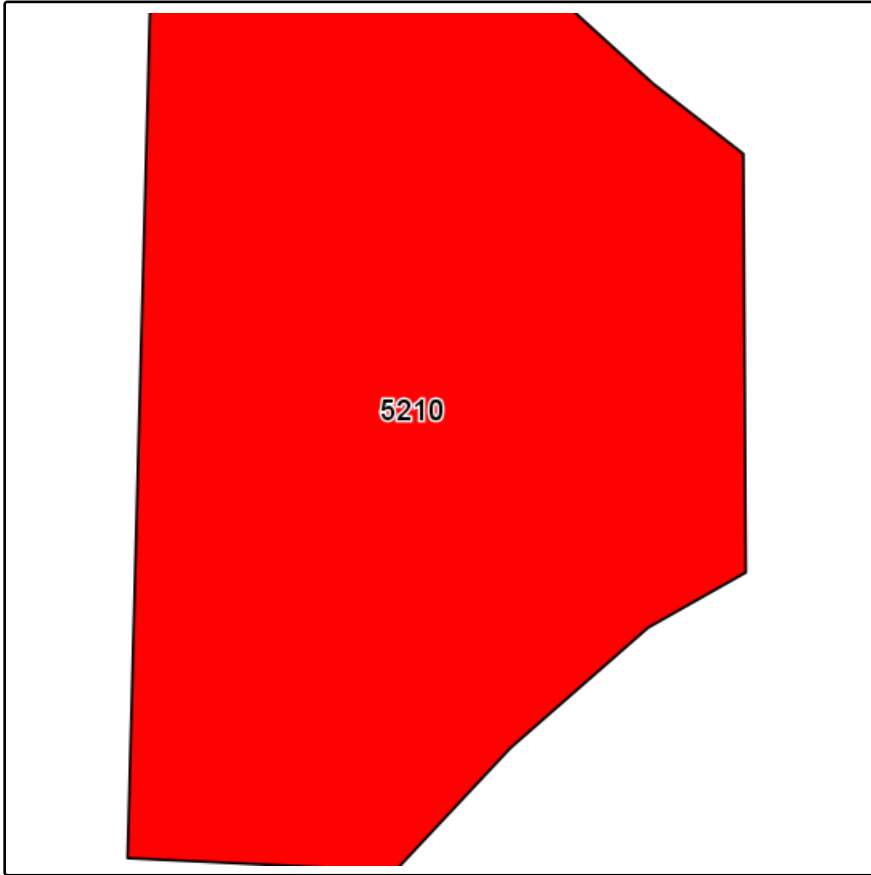
map center: 37° 18' 15.46, 101° 11' 56.42

scale: 21037

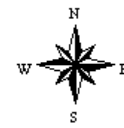


9/27/2012

SOIL MAP - TRACT 2



State: **Kansas**
 County: **Stevens**
 Location: **2-32S-36W**
 Township: **Moscow**
 Acres: **10.7**
 Date: **9/10/2012**



Maps provided by:



©AgriData, Inc 2012
www.AgriDataInc.com

Field borders provided by Farm Service Agency as of 5/21/2008.
Soils data provided by USDA and NRCS.

Code	Soil Description	Acres	Percent of field	Irr class Legend	Non-Irr Class	Irr Class
5210	Belfon loam, 0 to 1 percent slopes	10.7	100.0%		IIIc	I

AERIAL MAP - TRACT 2



LUND
COMPANY

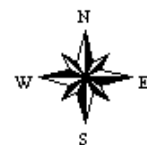
Maps provided by:



©AgriData, Inc. 2012
www.AgriDataInc.com

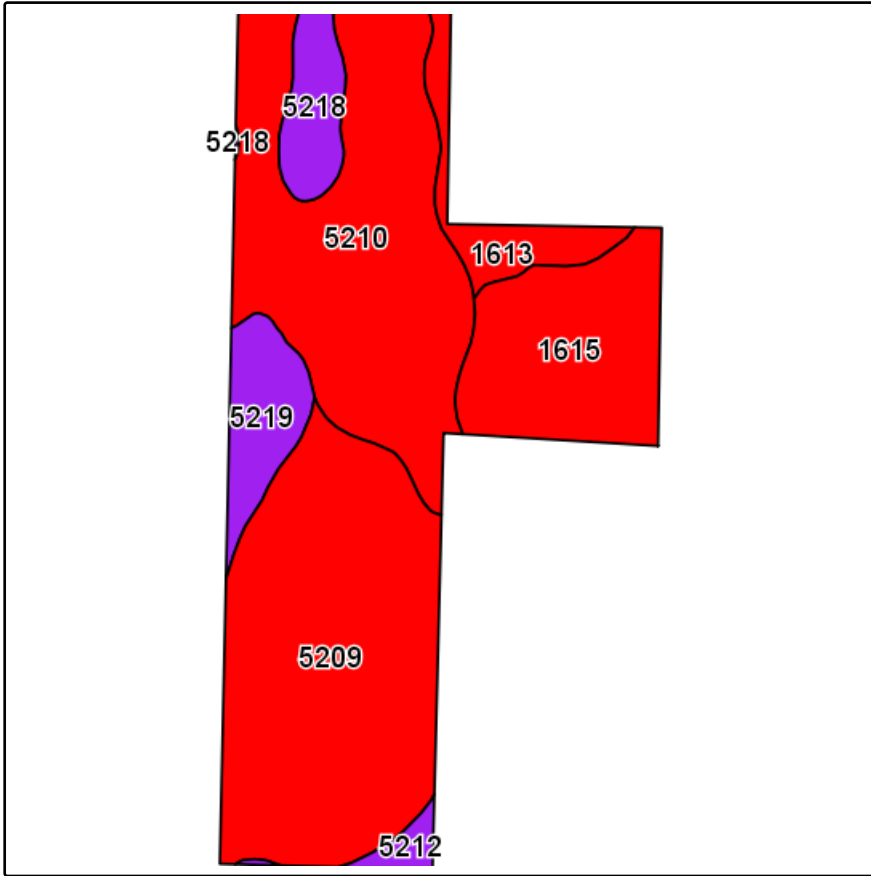
2-32S-36W
Stevens County
Kansas

map center: 37° 17' 34.39, 101° 12' 40.96
scale: 2007

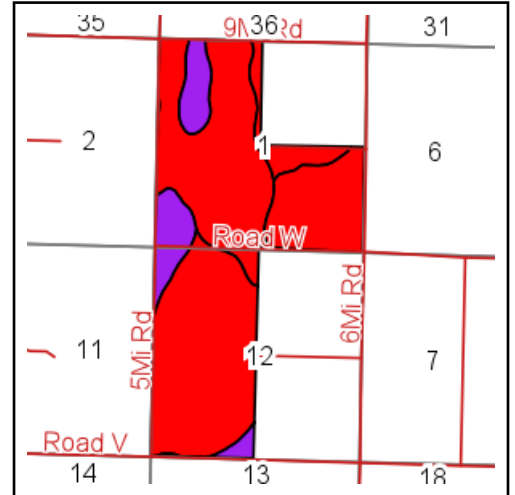


9/10/2012

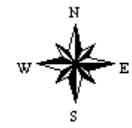
SOIL MAP - TRACT 3



Field borders provided by Farm Service Agency as of 5/21/2008.
Soils data provided by USDA and NRCS.



State: **Kansas**
 County: **Stevens**
 Location: **1-32S-36W**
 Township: **Moscow**
 Acres: **788**
 Date: **9/10/2012**




Maps provided by:



Code	Soil Description	Acres	Percent of field	Irr class Legend	Non-Irr Class	Irr Class
5209	Belfon fine sandy loam, 0 to 1 percent slopes	283.4	36.0%		IIIc	I
5210	Belfon loam, 0 to 1 percent slopes	260.4	33.0%		IIIc	I
1615	Hugoton and Zella loams, 0 to 1 percent slopes	119.2	15.1%		IIIc	I
5219	Dalhart loamy fine sand, 0 to 3 percent slopes	44	5.6%		IIIe	Ile
1613	Zella loam, 0 to 1 percent slopes	37.2	4.7%		IIIc	I
5218	Dalhart fine sandy loam, 1 to 3 percent slopes	34.2	4.3%		IIIe	Ile
5212	Bigbow loamy fine sand, 0 to 3 percent slopes	9.6	1.2%		IIIe	Ile

AERIAL MAP - TRACT 3



©AgriData, Inc. 2012

LUND
COMPANY

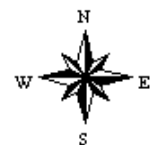
Maps provided by:



©AgriData, Inc. 2012
www.AgriDataInc.com

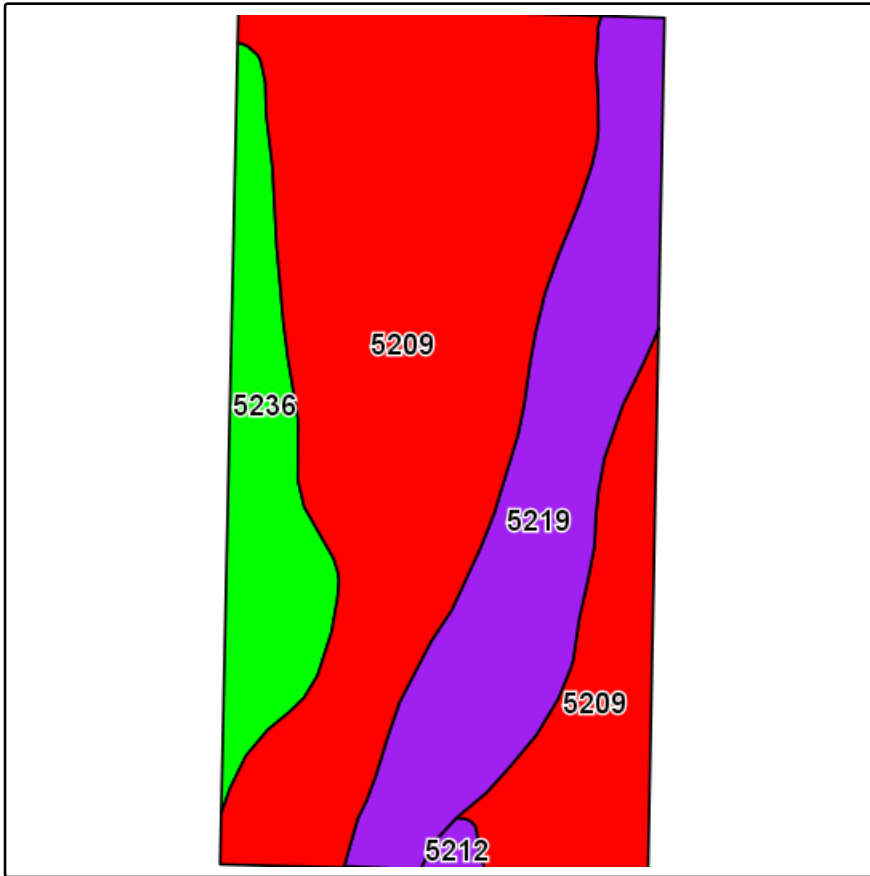
1-32S-36W
Stevens County
Kansas

map center: 37° 17' 9.62, 101° 11' 7.28
scale: 17829

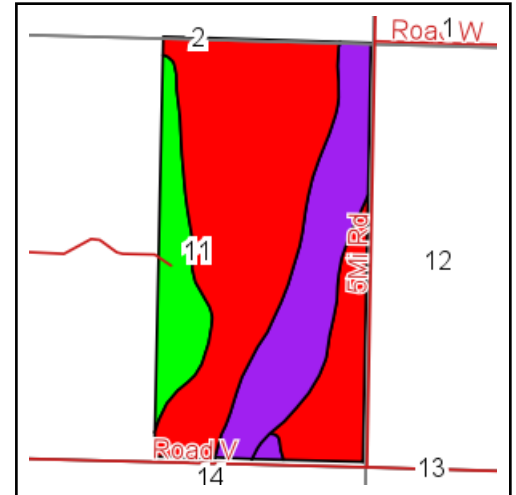


9/10/2012

SOIL MAP - TRACT 4



Field borders provided by Farm Service Agency as of 5/21/2008.
Soils data provided by USDA and NRCS.



State: **Kansas**
County: **Stevens**
Location: **11-32S-36W**
Township: **Moscow**
Acres: **313**
Date: **9/10/2012**

LUND
COMPANY




Maps provided by:



©AgriData, Inc 2012
www.AgriDataInc.com

Code	Soil Description	Acres	Percent of field	Irr class Legend	Non-Irr Class	Irr Class
5209	Belfon fine sandy loam, 0 to 1 percent slopes	196.5	62.8%			IIIc I
5219	Dalhart loamy fine sand, 0 to 3 percent slopes	76.2	24.3%			IIIe IIe
5236	Eva-Optima loamy fine sands, 5 to 15 percent slopes	38.4	12.3%			Ve IIIe
5212	Bigbow loamy fine sand, 0 to 3 percent slopes	1.9	0.6%			IIIe IIe

AERIAL MAP - TRACT 4



LUND
COMPANY

Maps provided by:

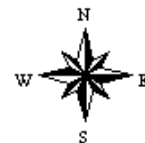


©AgriData, Inc. 2012
www.AgriDataInc.com

11-32S-36W
Stevens County
Kansas

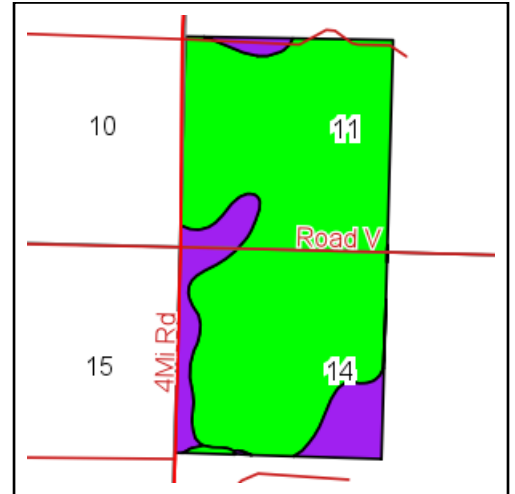
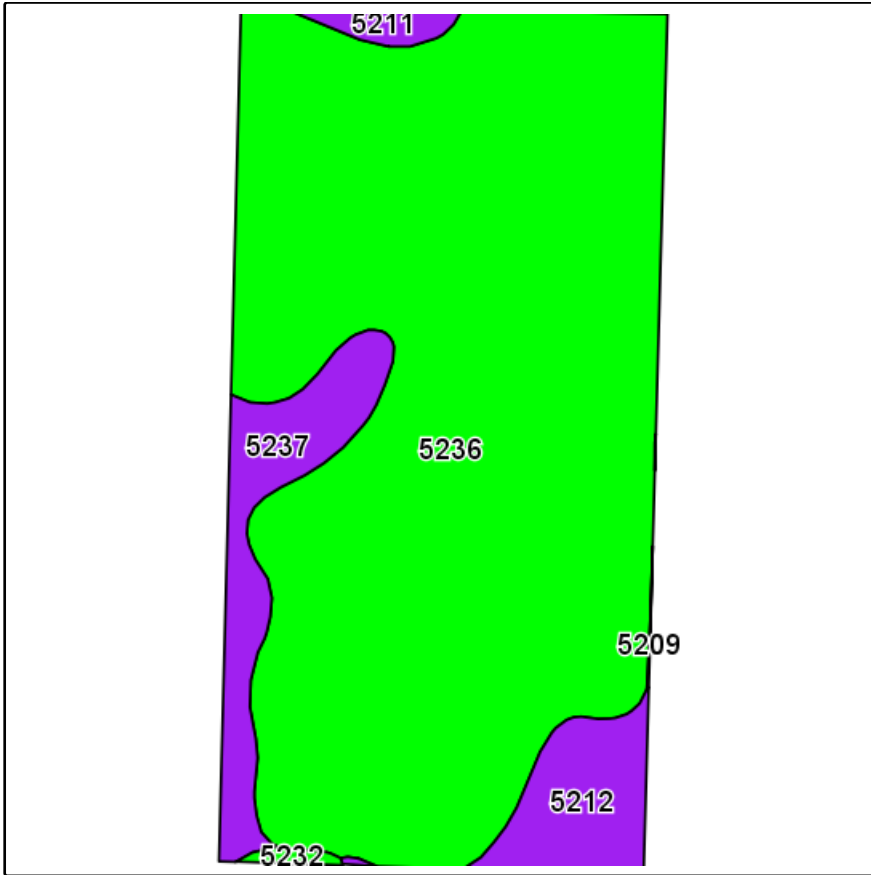
map center: 37° 16' 43.7, 101° 11' 56.76

scale: 8828



9/10/2012

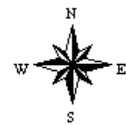
SOIL MAP - TRACT 5



State: **Kansas**
 County: **Stevens**
 Location: **11-32S-36W**
 Township: **Moscow**
 Acres: **311**
 Date: **9/10/2012**



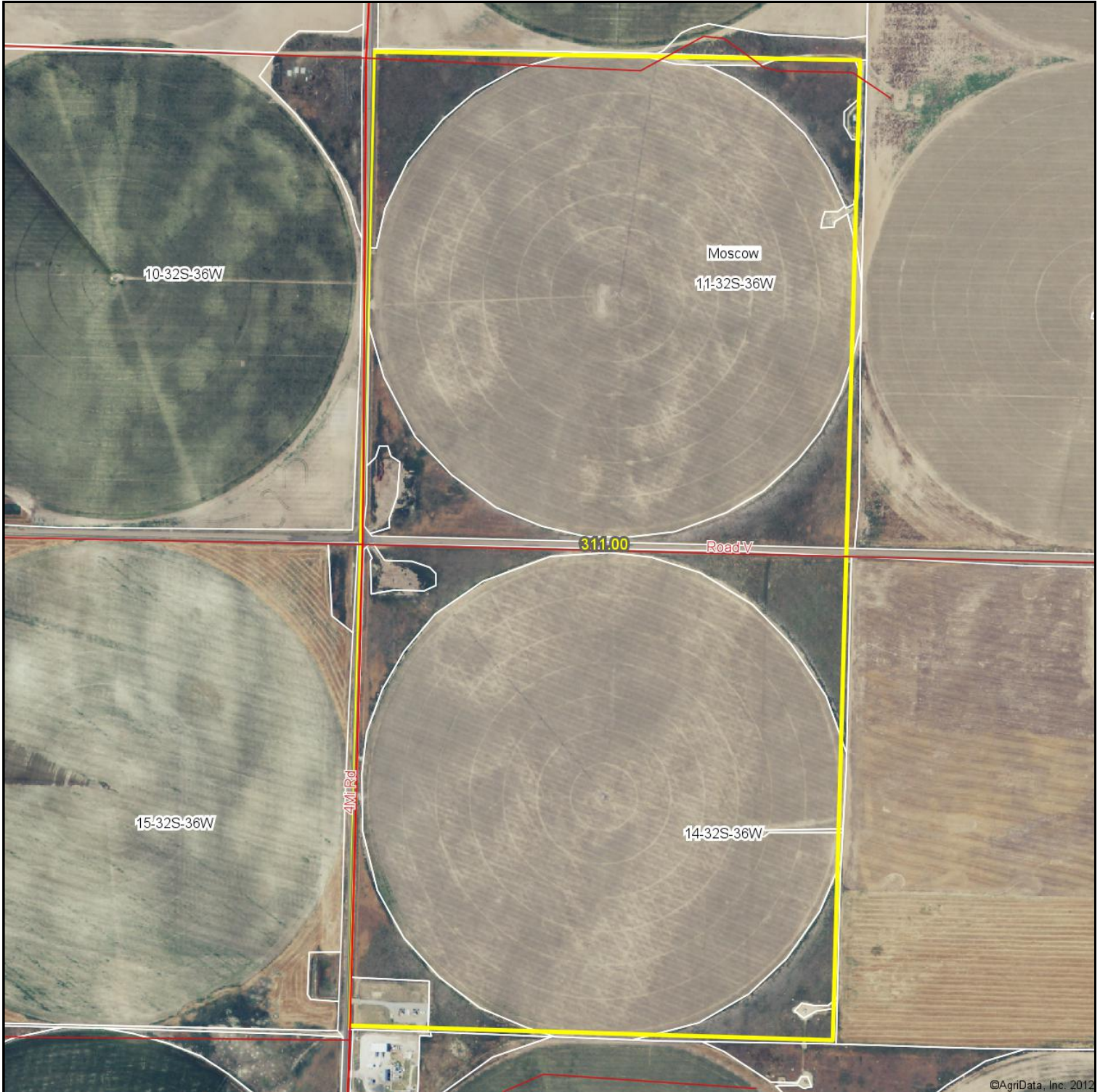
Maps provided by:



Field borders provided by Farm Service Agency as of 5/21/2008.
 Soils data provided by USDA and NRCS.

Code	Soil Description	Acres	Percent of field	Irr class Legend	Non-Irr Class	Irr Class
5236	Eva-Optima loamy fine sands, 5 to 15 percent slopes	266.3	85.6%			Ve IIIe
5237	Forgan loam, 0 to 1 percent slopes	22.9	7.4%			IIIc IIc
5212	Bigbow loamy fine sand, 0 to 3 percent slopes	17	5.5%			IIIe IIe
5211	Bigbow fine sandy loam, 0 to 1 percent slopes	3.6	1.2%			IIIe IIe
5232	Eva loamy fine sand, 1 to 3 percent slopes	1.1	0.3%			IVe IIIe
5209	Belfon fine sandy loam, 0 to 1 percent slopes	0.1	0.0%			IIIc I

AERIAL MAP - TRACT 5



©AgriData, Inc. 2012

LUND
COMPANY

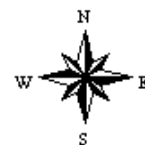
Maps provided by:



©AgriData, Inc. 2012
www.AgriDataInc.com

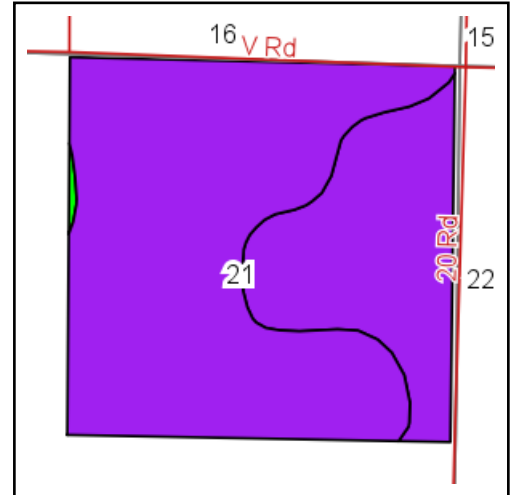
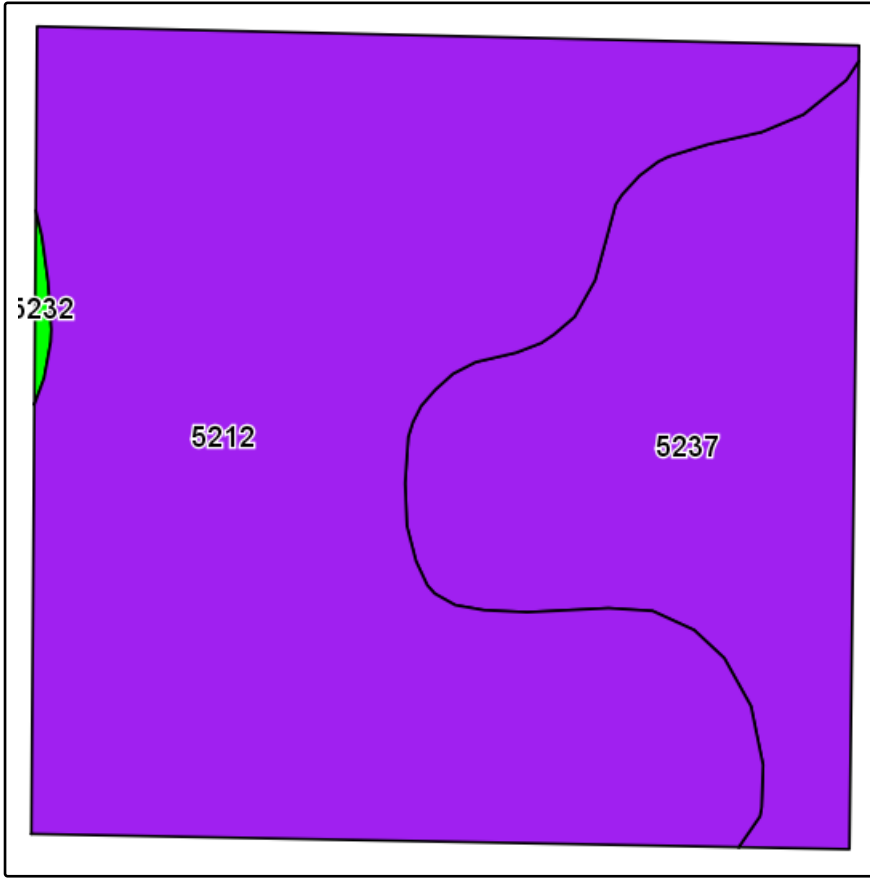
11-32S-36W
Stevens County
Kansas

map center: 37° 16' 17.35, 101° 12' 32.71
scale: 8828



9/10/2012

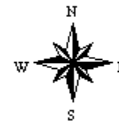
SOIL MAP - TRACT 6



State: **Kansas**
 County: **Stevens**
 Location: **21-32S-36W**
 Township: **Moscow**
 Acres: **157.8**
 Date: **9/10/2012**



Maps provided by:




©AgriData, Inc 2012
 www.AgriDataInc.com

Field borders provided by Farm Service Agency as of 5/21/2008.
 Soils data provided by USDA and NRCS.

Code	Soil Description	Acres	Percent of field	Irr class Legend	Non-Irr Class	Irr Class
5212	Bigbow loamy fine sand, 0 to 3 percent slopes	111	70.3%		IIIe	Ile
5237	Forgan loam, 0 to 1 percent slopes	46.3	29.4%		IIIc	Ilc
5232	Eva loamy fine sand, 1 to 3 percent slopes	0.5	0.3%		IVe	IIIe

AERIAL MAP - TRACT 6



LUND
COMPANY

Maps provided by:

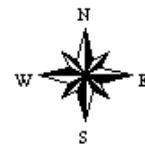


©AgriData, Inc. 2012
www.AgriDataInc.com

21-32S-36W
Stevens County
Kansas

map center: 37° 15' 12.36, 101° 14' 7.07

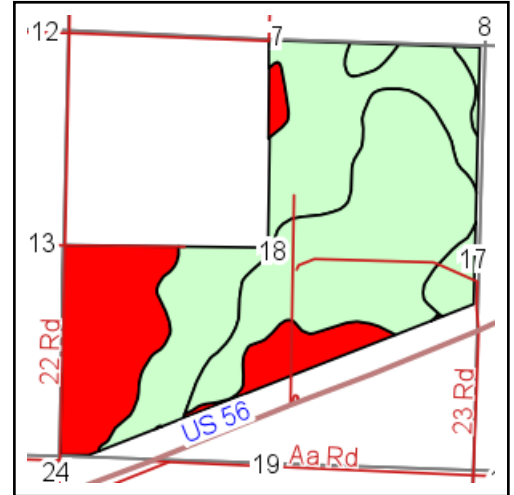
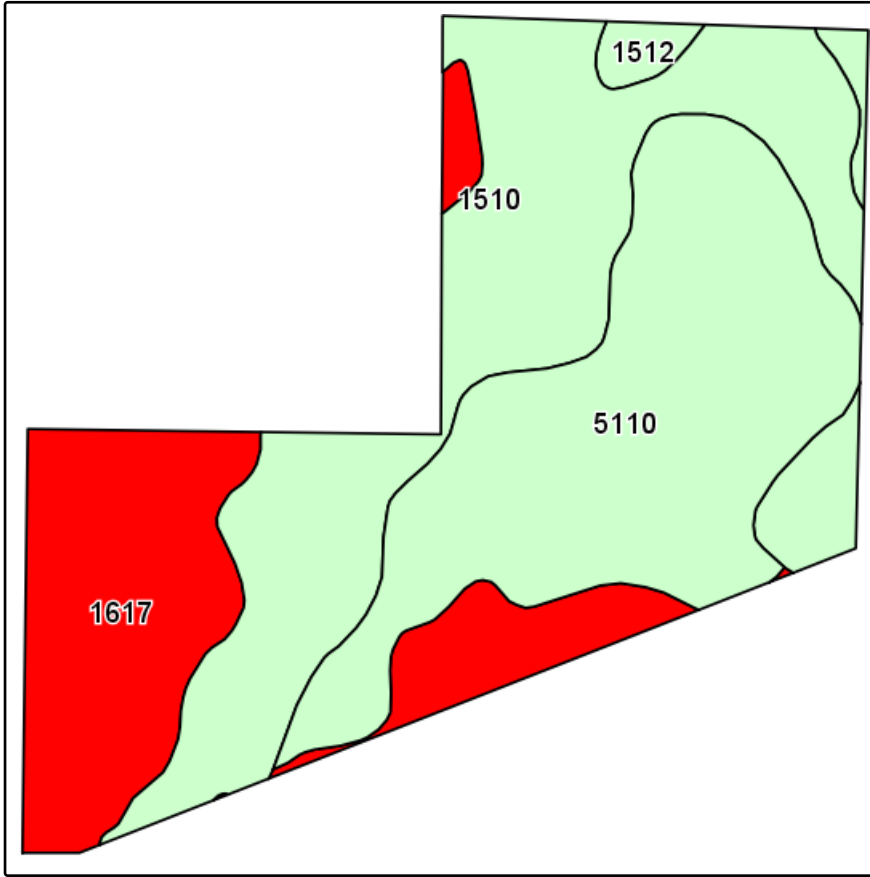
scale: 4863



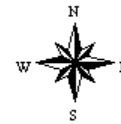
9/10/2012

Field borders provided by Farm Service Agency as of 5/21/2008. Aerial photography provided by Aerial Photography Field Office.

SOIL MAP - TRACT 7



State: **Kansas**
 County: **Stevens**
 Location: **18-31S-35W**
 Township: **Moscow**
 Acres: **354.9**
 Date: **9/10/2012**



Maps provided by:

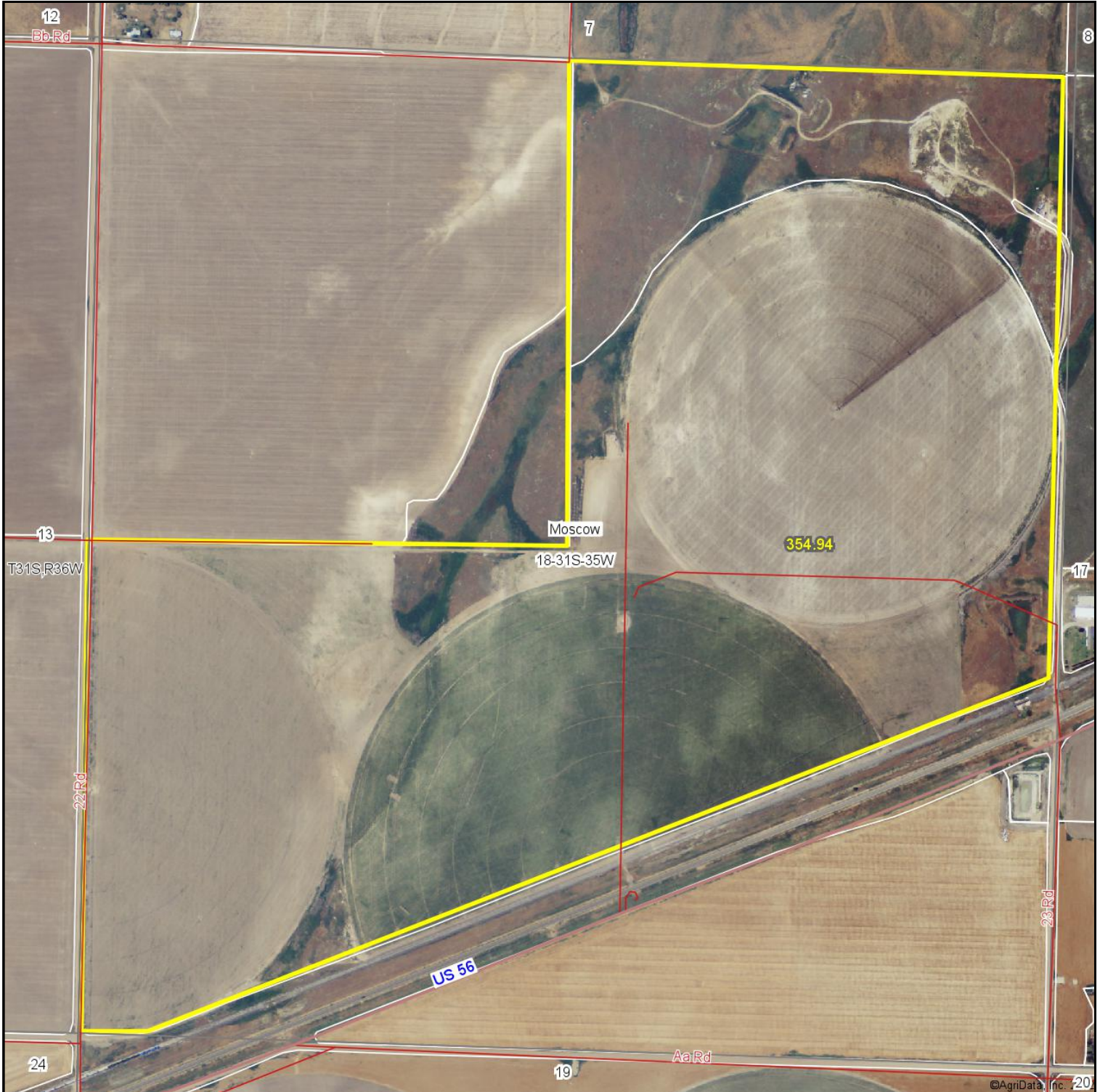


©AgriData, Inc 2012
 www.AgriDataInc.com

Field borders provided by Farm Service Agency as of 5/21/2008.
 Soils data provided by USDA and NRCS.

Code	Soil Description	Acres	Percent of field	Irr class Legend	Non-Irr Class	Irr Class
1510	Atchison clay loam, 3 to 6 percent slopes	130.4	36.8%			IIIe
5110	Atchison fine sandy loam, 1 to 3 percent slopes	128.3	36.1%			IIIe
1617	Hugoton loam, 0 to 1 percent slopes	89	25.1%			IIIc I
1512	Atchison loam, 6 to 9 percent slopes	7.2	2.0%			IIIe

AERIAL MAP - TRACT 7



LUND
COMPANY

Maps provided by:

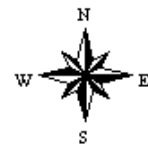


©AgriData, Inc. 2012
www.AgriDataInc.com

18-31S-35W
Stevens County
Kansas

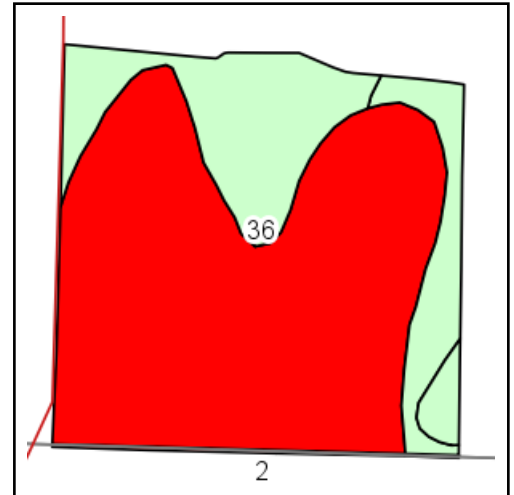
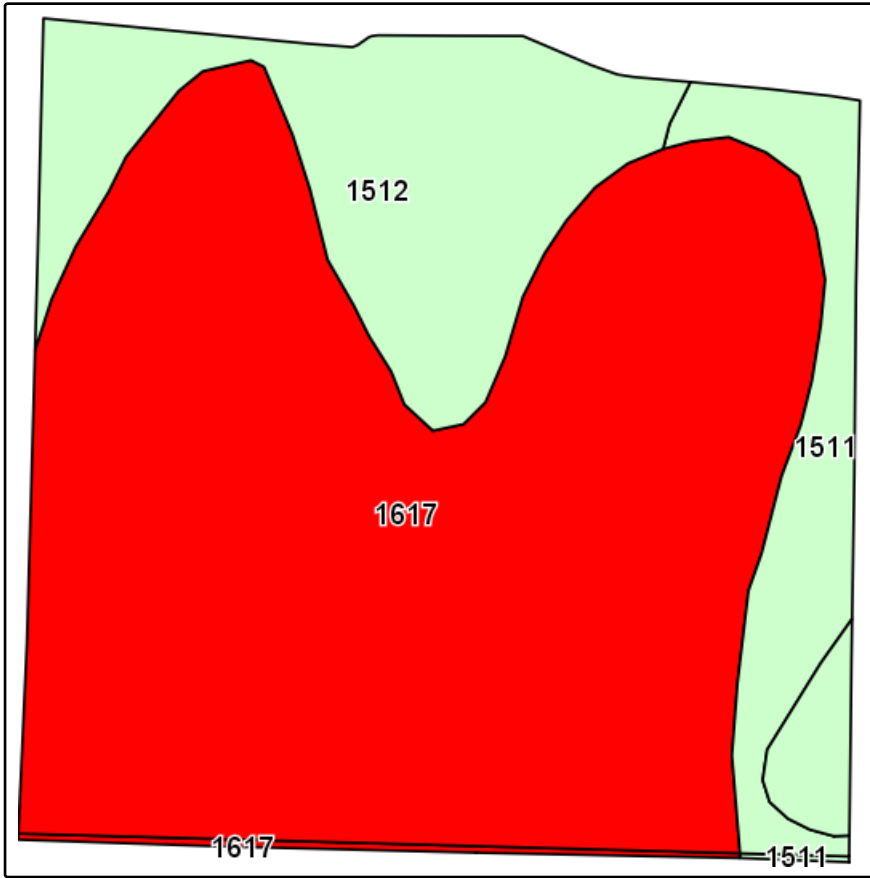
map center: 37° 21' 5.25, 101° 10' 4.95

scale: 8806



9/10/2012

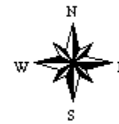
SOIL MAP - TRACT 8



State: **Kansas**
 County: **Grant**
 Location: **36-30S-36W**
 Township: **Sullivan**
 Acres: **153.9**
 Date: **9/10/2012**



Maps provided by:




©AgriData, Inc 2012
 www.AgriDataInc.com

Field borders provided by Farm Service Agency as of 5/21/2008.
 Soils data provided by USDA and NRCS.

Code	Soil Description	Acres	Percent of field	Irr class Legend	Non-Irr Class	Irr Class
1617	Hugoton loam, 0 to 1 percent slopes	109.4	71.1%			IIIc I
1512	Atchison loam, 6 to 9 percent slopes	30.7	19.9%			IIIe
1511	Atchison loam, 1 to 3 percent slopes	12.6	8.2%			IIIe
1617	Hugoton loam, 0 to 1 percent slopes	1.1	0.7%			IIIc I
1511	Atchison loam, 1 to 3 percent slopes	0.1	0.1%			IIIe

AERIAL MAP - TRACT 8



©AgriData, Inc. 2012

LUND
COMPANY

Maps provided by:

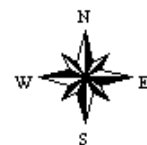


©AgriData, Inc. 2012
www.AgriDataInc.com

36-30S-36W
Grant County
Kansas

map center: 37° 23' 29.43, 101° 12' 26.9

scale: 4607



9/10/2012

Field borders provided by Farm Service Agency as of 5/21/2008. Aerial photography provided by Aerial Photography Field Office.

BUILDINGS & IMPROVEMENTS

Moss Farm LLC Buildings and Improvements

	Size	Description
Storage Shed	500 sq ft	Small heated storage shed
Machine Shed 1	11,154 sq ft	Metal with slab foundation (~1993)
Machine Shed 2	3,058 sq ft	Metal with slab foundation (~1993)
Main Dwelling	2,320 sq ft	Frame, brick veener, on slab with full basement, slate roof (~1983) <ul style="list-style-type: none"> • 5 Bedrooms – 3 up / 2 down • 3 Bathrooms • Open Floor Plan • Walk-in Closets • Full Basement • 3 Car Attached Garage • Central Air with Gas Heat • Electric AC
Holding Pens	2,820 sq ft	Standard holding pens (~1983)



FSA INFORMATION

FSA 156 EZ - TRACTS 1 & 2

Kansas
Stevens
Report ID: FSA-156EZ

U.S. Department of Agriculture
Farm Service Agency
Abbreviated 156 Farm Record

FARM: 3100
Prepared: 12/7/11 3:09 PM
Crop Year: 2012
Page: 3 of 5

**TR. 1 South
& TR. 2**

Tract Number: 1290 Description: W1/2 2-32-36 FAV/WR History: N
BIA Range Unit Number:
HEL Status: HEL: conservation system is being actively applied
Wetland Status: Wetland determinations not complete
WL Violations: None

Farmland	Cropland	DCP Cropland	WBP	WRP/EWP	CRP Cropland	GRP
314.9	300.6	300.6	0.0	0.0	0.0	0.0
State Conservation	Other Conservation	Effective DCP Cropland	Double Cropped	NAP	MPL/FPW	
0.0	0.0	300.6	0.0	0.0	0.0	

Crop	Base Acreage	Direct Yield	CC Yield	CRP Reduction	CRP Pending	CRP Yield	CCC-505 CRP Reduction
WHEAT	9.1	42	75	0.0	0.0	0	0.0
CORN	246.9	121	182	0.0	0.0	0	0.0
GRAIN SORGHUM	7.8	98	61	0.0	0.0	0	0.0
Total Base Acres:	263.8						

Owners: MOSS FARM LLC
Other Producers: None

TR. 1 N.

Tract Number: 1982 Description: S2 25-31-36 FAV/WR History: N
BIA Range Unit Number:
HEL Status: HEL: conservation system is being actively applied
Wetland Status: Wetland determinations not complete
WL Violations: None

Farmland	Cropland	DCP Cropland	WBP	WRP/EWP	CRP Cropland	GRP
312.3	311.1	311.1	0.0	0.0	0.0	0.0
State Conservation	Other Conservation	Effective DCP Cropland	Double Cropped	NAP	MPL/FPW	
0.0	0.0	311.1	0.0	0.0	0.0	

Crop	Base Acreage	Direct Yield	CC Yield	CRP Reduction	CRP Pending	CRP Yield	CCC-505 CRP Reduction
WHEAT	15.6	41	50	0.0	0.0	0	0.0
CORN	251.0	121	187	0.0	0.0	0	0.0
GRAIN SORGHUM	16.2	83	52	0.0	0.0	0	0.0
Total Base Acres:	282.8						

Owners: MOSS FARM LLC
Other Producers: None

FSA 156 EZ - TRACT 3

Kansas
Stevens
Report ID: FSA-156EZ

U.S. Department of Agriculture
Farm Service Agency
Abbreviated 156 Farm Record

FARM: 3100
Prepared: 12/7/11 3:09 PM
Crop Year: 2012
Page: 5 of 5

Tract Number: 2682 Description: NW/4 12-32-36

FAV/WR
History
N

BIA Range Unit Number:

HEL Status: HEL: conservation system is being actively applied

Wetland Status: Wetland determinations not complete

WL Violations: None

Farmland	Cropland	DCP Cropland	WBP	WRP/EWP	CRP Cropland	GRP	
155.6	154.4	154.4	0.0	0.0	0.0	0.0	
State Conservation	Other Conservation	Effective DCP Cropland	Double Cropped	NAP	MPL/FWP		
0.0	0.0	154.4	0.0	0.0	0.0		
Crop	Base Acreage	Direct Yield	CC Yield	CRP Reduction	CRP Pending	CRP Yield	CCC-505 CRP Reduction
WHEAT	13.1	41	43	0.0	0.0	0	0.0
CORN	124.3	112	187	0.0	0.0	0	0.0
GRAIN SORGHUM	2.1	76	36	0.0	0.0	0	0.0
Total Base Acres:	139.5						

Owners: MOSS FARM LLC

Other Producers: None

Tract Number: 2683 Description: W/2 & SE/4 1-32-36

FAV/WR
History
N

BIA Range Unit Number:

HEL Status: HEL: conservation system is being actively applied

Wetland Status: Wetland determinations not complete

WL Violations: None

Farmland	Cropland	DCP Cropland	WBP	WRP/EWP	CRP Cropland	GRP	
473.1	472.0	472.0	0.0	0.0	0.0	0.0	
State Conservation	Other Conservation	Effective DCP Cropland	Double Cropped	NAP	MPL/FWP		
0.0	0.0	472.0	0.0	0.0	0.0		
Crop	Base Acreage	Direct Yield	CC Yield	CRP Reduction	CRP Pending	CRP Yield	CCC-505 CRP Reduction
WHEAT	39.0	41	43	0.0	0.0	0	0.0
CORN	368.9	112	187	0.0	0.0	0	0.0
GRAIN SORGHUM	6.1	76	36	0.0	0.0	0	0.0
Total Base Acres:	414.0						

Owners: MOSS FARM LLC

Other Producers: None

FSA 156 EZ - TRACTS 3 (SOUTH) & 4

TR. 4

Kansas
Stevens
Report ID: FSA-156EZ

U.S. Department of Agriculture
Farm Service Agency
Abbreviated 156 Farm Record

FARM: 3100
Prepared: 12/7/11 3:09 PM
Crop Year: 2012
Page: 4 of 5

Tract Number: 2121 Description E2 11-32-36 FAVWR History N
BIA Range Unit Number:
HEL Status: HEL: conservation system is being actively applied
Wetland Status: Wetland determinations not complete
WL Violations: None

Farmland	Cropland	DCP Cropland	WBP	WRP/EWP	CRP Cropland	GRP
313.7	313.2	313.2	0.0	0.0	0.0	0.0
State Conservation	Other Conservation	Effective DCP Cropland	Double Cropped	NAP	MPL/FWP	
0.0	0.0	313.2	0.0	0.0	0.0	

Crop	Base Acreage	Direct Yield	CC Yield	CRP Reduction	CRP Pending	CRP Yield	CCC-505 CRP Reduction
WHEAT	25.3	41	43	0.0	0.0	0	0.0
CORN	239.0	112	187	0.0	0.0	0	0.0
GRAIN SORGHUM	3.9	76	36	0.0	0.0	0	0.0
Total Base Acres:	288.2						

Owners: MOSS FARM LLC
Other Producers: None

TR. 3 South

Tract Number: 2122 Description SW 12-32-36 FAVWR History N
BIA Range Unit Number:
HEL Status: HEL: conservation system is being actively applied
Wetland Status: Wetland determinations not complete
WL Violations: None

Farmland	Cropland	DCP Cropland	WBP	WRP/EWP	CRP Cropland	GRP
159.6	159.0	159.0	0.0	0.0	0.0	0.0
State Conservation	Other Conservation	Effective DCP Cropland	Double Cropped	NAP	MPL/FWP	
0.0	0.0	159.0	0.0	0.0	0.0	

Crop	Base Acreage	Direct Yield	CC Yield	CRP Reduction	CRP Pending	CRP Yield	CCC-505 CRP Reduction
WHEAT	13.0	41	43	0.0	0.0	0	0.0
CORN	123.1	112	187	0.0	0.0	0	0.0
GRAIN SORGHUM	2.0	76	36	0.0	0.0	0	0.0
Total Base Acres:	138.1						

Owners: MOSS FARM LLC
Other Producers: None

FSA 156 EZ - TRACTS 5 & 6

Kansas
Stevens
Report ID: FSA-156EZ

U.S. Department of Agriculture
Farm Service Agency
Abbreviated 156 Farm Record

FARM: 3100
Prepared: 12/7/11 3:08 PM
Crop Year: 2012
Page: 2 of 5

Tract Number: 1211 Description NE 21-32-36

FAV/WR
History
N

BIA Range Unit Number:

HEL Status: HEL: conservation system is being actively applied

Wetland Status: Wetland determinations not complete

WL Violations: None

Farmland	Cropland	DCP Cropland	WBP	WRP/EWP	CRP Cropland	GRP
158.5	143.0	143.0	0.0	0.0	0.0	0.0
State Conservation	Other Conservation	Effective DCP Cropland	Double Cropped	NAP	MPL/FWP	
0.0	0.0	143.0	0.0	0.0	0.0	

Crop	Base Acreage	Direct Yield	CC Yield	CRP Reduction	CRP Pending	CRP Yield	CCC-505 CRP Reduction
WHEAT	4.6	42	75	0.0	0.0	0	0.0
CORN	125.9	121	182	0.0	0.0	0	0.0
GRAIN SORGHUM	4.0	96	61	0.0	0.0	0	0.0
Total Base Acres:	134.5						

Owners: MOSS FARM LLC

Other Producers: None

TR. 6

Tract Number: 1249 Description NW 14-32-36, SW 11-32-36

FAV/WR
History
N

BIA Range Unit Number:

HEL Status: HEL: conservation system is being actively applied

Wetland Status: Wetland determinations not complete

WL Violations: None

Farmland	Cropland	DCP Cropland	WBP	WRP/EWP	CRP Cropland	GRP
314.2	306.0	306.0	0.0	0.0	60.8	0.0
State Conservation	Other Conservation	Effective DCP Cropland	Double Cropped	NAP	MPL/FWP	
0.0	0.0	245.2	0.0	0.0	0.0	

Crop	Base Acreage	Direct Yield	CC Yield	CRP Reduction	CRP Pending	CRP Yield	CCC-505 CRP Reduction
CORN	60.4	121	165	0.0	0.0	0	0.0
Total Base Acres:	60.4						

Owners: MOSS FARM LLC

Other Producers: None

TR. 5

FSA 156 EZ - TRACT 7

FARM: 3100

Kansas
Stavens
Report ID: FSA-156EZ

U.S. Department of Agriculture
Farm Service Agency
Abbreviated 156 Farm Record

Prepared: 12/7/11 3:09 PM
Crop Year: 2012
Page: 1 of 5

Operator Name: MOSS FARM LLC
Farm Identifier: '06 COMB, 2289, 2845, & 3089
Recon Number:

Farms Associated with Operator:
3310

CRP Contract Number(s): 1181B

Farmland	Cropland	DCP Cropland	WBP	WRP/EWP	CRP Cropland	GRP	Farm Status	Number of Tracts
2559.5	2482.1	2462.1	0.0	0.0	60.8	0.0	Active	9
State Conservation	Other Conservation	Effective DCP Cropland	Double Cropped	NAP	MPL/FWP		FAVWR History	ACRE Election
0.0	0.0	2401.3	0.0	0.0	0.0		N	None

Crop	Base Acreage	CRP Reduction	CRP Pending	Direct Yield	CC Yield	CCC-505 CRP Reduction
WHEAT	119.7	0.0	0.0	41	48	0.0
CORN	1782.0	0.0	0.0	117	184	0.0
GRAIN SORGHUM	58.4	0.0	0.0	84	43	0.0
Total Base Acres:	1960.1					

Tract Number: 896 Description: SW/4 & E/2 OF 18-31-35 FAVWR History: N

BIA Range Unit Number:

HEL Status: HEL: conservation system is being actively applied

Wetland Status: Wetland determinations not complete

WL Violations: None

Farmland	Cropland	DCP Cropland	WBP	WRP/EWP	CRP Cropland	GRP
357.4	302.8	302.8	0.0	0.0	0.0	0.0
State Conservation	Other Conservation	Effective DCP Cropland	Double Cropped	NAP	MPL/FWP	
0.0	0.0	302.8	0.0	0.0	0.0	

Crop	Base Acreage	Direct Yield	CC Yield	CRP Reduction	CRP Pending	CRP Yield	CCC-505 CRP Reduction
CORN	242.5	121	175	0.0	0.0	0	0.0
GRAIN SORGHUM	16.3	83	27	0.0	0.0	0	0.0
Total Base Acres:	258.8						

Owners: MOSS FARM LLC

Other Producers: None

FSA 156 EZ - TRACT 8

FARM: 3318

Kansas
Stevens
Report ID: FSA-156EZ

U.S. Department of Agriculture
Farm Service Agency
Abbreviated 156 Farm Record

Prepared: 12/7/11 3:09 PM
Crop Year: 2012
Page: 1 of 1

Operator Name MOSS FARM LLC	Farm Identifier Transfer-In from GT	Recon Number
Farms Associated with Operator: 3100		

CRP Contract Number(s): None

Farmland	Cropland	DCP Cropland	WBP	WRP/EWP	CRP Cropland	GRP	Farm Status	Number of Tracts
153.9	153.9	153.9	0.0	0.0	0.0	0.0	Active	1
State Conservation	Other Conservation	Effective DCP Cropland	Double Cropped	NAP	MPL/FWP	FAV/WR History	ACRE Election	
0.0	0.0	153.9	0.0	0.0	0.0	N	None	

Crop	Base Acreage	CRP Reduction	CRP Pending	Direct Yield	CC Yield	CCC-505 CRP Reduction
WHEAT	14.6	0.0	0.0	41	41	0.0
CORN	128.1	0.0	0.0	121	121	0.0
GRAIN SORGHUM	10.7	0.0	0.0	83	83	0.0
Total Base Acres:	151.4					

Tract Number: 2974 **Description:** E/2 SW & W/2 SE 36-30-36 **FAV/WR History:** N

BIA Range Unit Number:

HEL Status: HEL; conservation system is being actively applied

Wetland Status: Wetland determinations not complete

WL Violations: None

Farmland	Cropland	DCP Cropland	WBP	WRP/EWP	CRP Cropland	GRP
153.9	153.9	153.9	0.0	0.0	0.0	0.0
State Conservation	Other Conservation	Effective DCP Cropland	Double Cropped	NAP	MPL/FWP	
0.0	0.0	153.9	0.0	0.0	0.0	

Crop	Base Acreage	Direct Yield	CC Yield	CRP Reduction	CRP Pending	CRP Yield	CCC-505 CRP Reduction
WHEAT	14.6	41	41	0.0	0.0	0	0.0
CORN	128.1	121	121	0.0	0.0	0	0.0
GRAIN SORGHUM	10.7	83	83	0.0	0.0	0	0.0
Total Base Acres:	151.4						

Owners: MOSS FARM LLC
Other Producers: STEVE MUNSON FARMS

FSA MAP - TRACTS 1&2



USDA United States Department of Agriculture
Farm Service Agency


September 26, 2011

PLSS: 2_32_36
Farm: 3100
Stevens County, KS
3730 1:8,665




Disclaimer: Wetland identifiers do not represent the size, shape or specific determination of the area. Refer to your original determination (CPA-026 and attached maps) for exact wetland boundaries and determinations, or contact NRCS. For crop reporting purposes.

FSA MAP - TRACT 1 NORTH



FSA MAP - TRACT 3 NORTH



United States Department of Agriculture
Farm Service Agency

September 26, 2011

PLSS: 1_32_36

Farm: 3100

3730

Stevens County, KS

1:8,688



10

Disclaimer: Wetland identifiers do not represent the size, shape or specific determination of the area. Refer to your original determination (CPA-026 and attached maps) for exact wetland boundaries and determinations, or contact NRCS. For crop reporting purposes.

FSA MAP - TRACT 3 SOUTH



United States Department of Agriculture
Farm Service Agency

September 26, 2011

PLSS: 12_32_36

Stevens County, KS

Farm: 3400


3730

1:8,675



Disclaimer: Wetland identifiers do not represent the size, shape or specific determination of the area. Refer to your original determination (CPA-026 and attached maps) for exact wetland boundaries and determinations, or contact NRCS. For crop reporting purposes.

FSA MAP - TRACT 4 & 5 NORTH



United States Department of Agriculture
Farm Service Agency

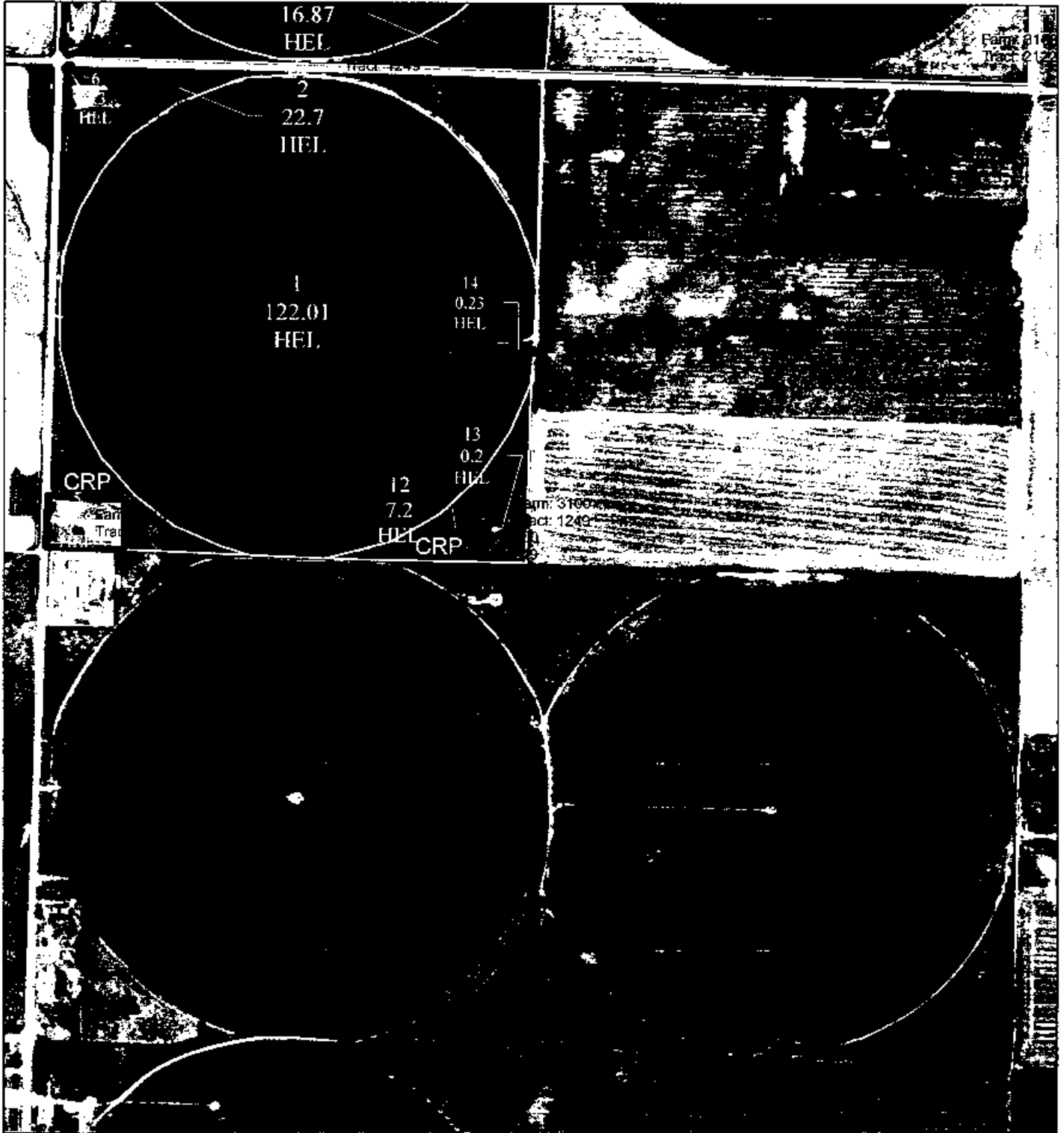
September 26, 2011

PLSS: 11_32_36 **Stevens County, KS**
Farm: 3400-
8730 1:8,656



Disclaimer: Wetland identifiers do not represent the size, shape or specific determination of the area. Refer to your original determination (CPA-026 and attached maps) for exact wetland boundaries and determinations, or contact NRCS. For crop reporting purposes.

FSA MAP - TRACT 5 SOUTH



United States Department of Agriculture
Farm Service Agency

September 26, 2011

PLSS: 14_32_36

Stevens County, KS

Farm: 3100

3730

1:8,766



Disclaimer: Wetland identifiers do not represent the size, shape or specific determination of the area. Refer to your original determination (CPA-026 and attached maps) for exact wetland boundaries and determinations. or contact NRCS. For crop reporting purposes.

FSA MAP - TRACT 6



United States Department of Agriculture
Farm Service Agency

September 26, 2011

PLSS: 21_32_36
Farm: S400-
3730

Stevens County, KS

1:8,658



Disclaimer: Wetland identifiers do not represent the size, shape or specific determination of the area.
Refer to your original determination (CPA-026 and attached maps) for exact wetland boundaries and determinations. or contact NRCS.
For crop reporting purposes.

FSA MAP - TRACT 7



United States Department of Agriculture
Farm Service Agency


September 26, 2011

PLSS: 18_31_35 **Stevens County, KS**
Farm: 3100
3730 1:8,587



Disclaimer: Wetland identifiers do not represent the size, shape or specific determination of the area. Refer to your original determination (CPA-026 and attached maps) for exact wetland boundaries and determinations, or contact NRCS. For crop reporting purposes.

FSA MAP - TRACT 8



United States Department of Agriculture
Farm Service Agency

September 26, 2011

PLSS: 36_30_36

Farm: ~~3348~~

3730

Stevens County, KS

1:8,759



Disclaimer: Wetland identifiers do not represent the size, shape or specific determination of the area. Refer to your original determination (CPA-026 and attached maps) for exact wetland boundaries and determinations, or contact NRCS. For crop reporting purposes.

TAX STATEMENTS

TAX STATEMENT - TRACTS 1 SOUTH & 2



Stevens County
 Connie Gold
 200 E. 6th
 Hugoton, KS 67951
 620-544-2542

2011
 TAX STATEMENT
 Real Estate

Statement: 007352
 PIN: 4D32I1J8

District Breakdown	Gen Tax
USD209	783.88
MOSCOW CEMETERY	37.28
STATE	35.42
STEVENS COUNTY	1107.55
TOTAL	1964.13

Parcel ID		
091 02 0 00 00 002 00 B		
Tax Unit		
010 MOSCOW TOWNSHIP #209		
City/Twp		
MO MOSCOW		
Sub Division		
Land Use	USD	Levy
9050	209	85.128
TOTAL TAX		\$2,023.93

Class	Land	Improve	Gen Tax
COMMERICAL/INDUST	150	2483	224.14
AGRICULTURAL	2103	6898	766.24
FARMSTEAD	127	11852	1019.75
School Exempt			46.00-
Sub Total	2380	21233	1964.13
-- Specials --			
Rural Misc			52.00
Ground Wtr Mgmt			7.80
TOTAL	23613		2023.93

TAX DUE \$2,023.93
WRC

1st half due on or before
 December 20, 2011.
 2nd half due on or before
 May 10, 2012.
 7% interest on delinquent taxes.

Treasurer not responsible for omissions.
 For omissions or errors, contact Appraiser.

To pay taxes online, go to...
www.kansas.gov/propertytax

----- On Personal Property and Oil/Gas Taxes -----
 - Half payments are not accepted after December 20th -
 - All prior year delinquent taxes must be paid in full -
 - before we can accept current tax.

Please advise our office of any address changes.

*** 2nd Half Notices Will Not Be Sent ***

Legal Description
802 , T32 , R36W , ACRES 156.0 , SW LESS ROW
Prop Addr: 2140 ROAD 20
Sec: 02 Twp: 32 Rng: 36W
474 ACREAGE:157.4
GWM Acres: 156 MIN Acres:

PLEASE RETURN APPROPRIATE COUPON BELOW WITH YOUR REMITTANCE.

CountyWorks by Nex Tech

TAX STATEMENT - TRACT 1 NORTH



Stevens County
 Connie Gold
 200 E. 6th
 Hugoton, KS 67951
 620-544-2542

2011
 TAX STATEMENT
 Real Estate

Statement: 007346
 PIN: E6X77H49

District Breakdown	Gen Tax	Parcel ID
USD209	85.51	027 25 0 00 00 004 00 A
MOSCOW CEMETERY	3.84	Tax Unit
STATE	3.65	010 MOSCOW TOWNSHIP #209
STEVENS COUNTY	114.12	City/Twp
TOTAL	207.12	MO MOSCOW
		Sub Division
		Land Use
		9010
		USD
		209
		Levy
		85.128
		TOTAL TAX
		\$214.77

Class	Land	Improve	Gen Tax
AGRICULTURAL	2433		207.12
Sub Total	2433		207.12
-- Specials --			
Ground Wtr Mgmt			7.65
TOTAL	2433		214.77

TAX DUE \$214.77
WMC

1st half due on or before
 December 20, 2011.
 2nd half due on or before
 May 10, 2012.
 7% interest on delinquent taxes.

Legal Description
S25 , T31 , R36W , ACRES 153.0 , SW 1/4 SSW ROW
Sec: 25 Twp: 31 Rng: 36W
413A ACREAGE:159.4
GWM Acres: 153 MIN Acres:

Treasurer not responsible for omissions.
 For omissions or errors, contact Appraiser.

To pay taxes online, go to...
www.kansas.gov/propertytax

----- On Personal Property and Oil/Gas Taxes -----
 - Half payments are not accepted after December 20th -
 - All prior year delinquent taxes must be paid in full -
 - before we can accept current tax.

Please advise our office of any address changes.

*** 2nd Half Notices Will Not Be Sent ***

PLEASE RETURN APPROPRIATE COUPON BELOW WITH YOUR REMITTANCE.

TAX STATEMENT - TRACT 1 NORTH



Stevens County
 Connie Gold
 200 E. 6th
 Hugoton, KS 67951
 620-544-2542

2011
 TAX STATEMENT
 Real Estate

Statement: 007347
 PIN: 8389RP01

District Breakdown	Gen Tax
USD209	99.11
MOSCOW CEMETERY	4.45
STATE	4.23
STEVENS COUNTY	133.27
TOTAL	240.06

Parcel ID 027 25 0 00 00 004 00 B		
Tax Unit 010 MOSCOW TOWNSHIP #209		
City/Twp MO MOSCOW		
Sub Division		
Land Use 9010	USD 209	Levy 85.128
TOTAL TAX		\$253.76

Class	Land	Improve	Gen Tax
AGRICULTURAL	2820		240.06
Sub Total	2820		240.06
-- Specials --			
Rural Misc			6.00
Ground Wtr Mgmt			7.70
TOTAL	2820 ✓		253.76

TAX DUE \$253.76
WRC

1st half due on or before
 December 20, 2011.

2nd half due on or before
 May 10, 2012.

7% interest on delinquent taxes.

CountyWorks by Nex-Tech

Legal Description	
B25 , T31 , R36W , ACRES 154.0 , SE LESS ROW	
Sec: 25	Twp: 31 Rng: 36W
413A	ACREAGE:154.1
GWM Acres: 154	MIN Acres:

Treasurer not responsible for omissions.
 For omissions or errors, contact Appraiser.

To pay taxes online, go to...
www.kansas.gov/propertytax

----- On Personal Property and Oil/Gas Taxes -----
 - Half payments are not accepted after December 20th -
 - All prior year delinquent taxes must be paid in full -
 - before we can accept current tax.

Please advise our office of any address changes.

*** 2nd Half Notices Will Not Be Sent ***

PLEASE RETURN APPROPRIATE COUPON BELOW WITH YOUR REMITTANCE.

TAX STATEMENT - TRACT 3



Stevens County
 Connie Gold
 200 E. 6th
 Hugoton, KS 67951
 620-544-2542

2011
TAX STATEMENT
 Real Estate

Statement: 007348
 PIN: 2AH7T355

District Breakdown	Gen Tax	Parcel ID
USD209	90.15	091 01 0 00 00 002 00 A
MOSCOW CEMETERY	4.05	Tax Unit
STATE	3.85	010 MOSCOW TOWNSHIP #209
STEVENS COUNTY	120.30	City/Twp
TOTAL	218.35	MO MOSCOW
		Sub Division
		Land Use
		9010
		USD
		209
		Levy
		85.128
		TOTAL TAX
		\$226.10

Class	Land	Improve	Gen Tax
AGRICULTURAL	2565		218.35
Sub Total	2565		218.35
-- Specials --			
Ground Wtr Mgmt			7.75
TOTAL	2565 ✓		226.10

TAX DUE \$226.10
WVLC

1st half due on or before
 December 20, 2011.
 2nd half due on or before
 May 10, 2012.
 7% interest on delinquent taxes.

Legal Description
S01 , T32 , R36W , ACRES 155.0 , NW LBSS ROW
Sec: 01 Twp: 32 Rng: 36W
ACREAGE:159.1
GWM Acres: 155 MIN Acres:

Treasurer not responsible for omissions.
 For omissions or errors, contact Appraiser.

To pay taxes online, go to...
www.kansas.gov/propertytax

----- On Personal Property and Oil/Gas Taxes -----
 - Half payments are not accepted after December 20th -
 - All prior year delinquent taxes must be paid in full -
 - before we can accept current tax.

Please advise our office of any address changes.

*** 2nd Half Notices Will Not Be Sent ***

PLEASE RETURN APPROPRIATE COUPON BELOW WITH YOUR REMITTANCE.

TAX STATEMENT - TRACT 3



Stevens County
 Connie Gold
 200 E. 6th
 Hugoton, KS 67951
 620-544-2542

2011
 TAX STATEMENT
 Real Estate

Statement: 007349
 PIN: 48H9764J

District Breakdown	Gen Tax
USD209	88.14
MOSCOW CEMETERY	3.96
STATE	3.76
STEVENS COUNTY	117.64
TOTAL	213.50

Parcel ID		
091 01 0 00 00 002 00 B		
Tax Unit		
010 MOSCOW TOWNSHIP #209		
City/Twp		
MO MOSCOW		
Sub Division		
Land Use	USD	Levy
9010	209	85.128

TOTAL TAX \$271.10

Class	Land	Improve	Gen Tax
AGRICULTURAL	2508		213.50
Sub Total	2508		213.50
-- Specials --			
Rural Misc			49.90
Ground W-r Mqnt			7.70
TOTAL	2508 ✓		271.10

TAX DUE \$271.10

WKC

1st half due on or before
 December 20, 2011.
 2nd half due on or before
 May 10, 2012.
 7% interest on delinquent taxes.

Legal Description
S01 , T32 , R36W , ACRES 154.0 , SW LBSS ROW
Sec: 01 Twp: 32 Rng: 36W
ACREAGE: 159.5
GWM Acres: 154 MTN Acres:

Treasurer not responsible for omissions.
 For omissions or errors, contact Appraiser.

To pay taxes online, go to...
www.kansas.gov/propertytax

----- On Personal Property and Oil/Gas Taxes -----
 - Half payments are not accepted after December 20th -
 - All prior year delinquent taxes must be paid in full -
 - before we can accept current tax. -

Please advise our office of any address changes.

*** 2nd Half Notices Will Not Be Sent ***

PLEASE RETURN APPROPRIATE COUPON BELOW WITH YOUR REMITTANCE.

CountyWorks by Nex-Tech

TAX STATEMENT - TRACT 3



Stevens County
 Connie Gold
 200 E. 6th
 Hugoton, KS 67951
 620-544-2542

2011
 TAX STATEMENT
 Real Estate

Statement: 007350
 PIN: \$55239GM

District Breakdown	Gen Tax
USD209	97.85
MOSCOW CEMETERY	4.40
STATE	4.18
STEVENS COUNTY	130.57
TOTAL	237.00

Parcel ID
 091 01 0 00 00 002 00 C
Tax Unit
 010 MOSCOW TOWNSHIP #209
City/Twp
 MO MOSCOW
Sub Division

Land Use	USD	Levy
9010	209	85.128

TOTAL TAX \$276.60

Class	Land	Improve	Gen Tax
AGRICULTURAL	2784		237.00
Sub Total	2784		237.00
-- Specials --			
Rural Misc			32.00
Ground Wtr Mgnt			7.60
TOTAL	2784		276.60

TAX DUE \$276.60

WRC

1st half due on or before
 December 20, 2011.

2nd half due on or before
 May 10, 2012.

7% interest on delinquent taxes.

Treasurer not responsible for omissions.
 For omissions or errors, contact Appraiser.

To pay taxes online, go to...
www.kansas.gov/propertytax

----- On Personal Property and Oil/Gas Taxes -----
 - Half payments are not accepted after December 20th -
 - All prior year delinquent taxes must be paid in full -
 - before we can accept current tax.

Please advise our office of any address changes.

*** 2nd Half Notices Will Not Be Sent ***

Countryworks by Mex-Tech

Legal Description
S01 , T32 , R36W , ACRES 152.0 , SE LESS ROW
Sec: 01 Twp: 32 Rng: 36W
ACREAGE:159.3
GWM Acres: 152 MIN Acres:

PLEASE RETURN APPROPRIATE COUPON BELOW WITH YOUR REMITTANCE.

TAX STATEMENT - TRACT 3



Stevens County
 Connie Gold
 200 E. 6th
 Hugoton, KS 67951
 620-544-2542

2011
 TAX STATEMENT
 Real Estate

Statement: 007356
 PIN: 8T62685P

District Breakdown	Gen Tax
USD209	75.60
MOSCOW CEMETERY	3.40
STATE	3.23
STEVENS COUNTY	100.88
TOTAL	183.11

Parcel ID
 091 12 0 00 00 002 00 A
Tax Unit
 010 MOSCOW TOWNSHIP #209
City/Twp
 MO MOSCOW
Sub Division

Land Use	USD	Levy
9010	209	85.128
TOTAL TAX		\$190.96

Class	Land	Improve	Gen Tax
AGRICULTURAL	2151		183.11
Sub Total	2151		183.11
-- Specials --			
Ground Wtr Mgnt			7.85
TOTAL	2151 ✓		190.96

TAX DUE \$190.96
WRC

1st half due on or before
 December 20, 2011.
 2nd half due on or before
 May 10, 2012.
 7% interest on delinquent taxes.

Treasurer not responsible for omissions.
 For omissions or errors, contact Appraiser.

To pay taxes online, go to...
www.kansas.gov/propertytax

- On Personal Property and Oil/Gas Taxes -----
- Half payments are not accepted after December 20th -
 - All prior year delinquent taxes must be paid in full -
 - before we can accept current tax.

Please advise our office of any address changes.

*** 2nd Half Notices Will Not Be Sent ***

Legal Description
 S12 , T32 , R36W , ACRES 157.0 , NW LESS
 ROW
 Sec: 12 Twp: 32 Rng: 36W
 ACREAGE:157.9
 GNM Acres: 157 MIN Acres:

CountyWorks by Nex-Tech

PLEASE RETURN APPROPRIATE COUPON BELOW WITH YOUR REMITTANCE.

TAX STATEMENT - TRACT 3



Stevens County
 Connie Gold
 200 E. 6th
 Hugoton, KS 67951
 620-544-2542

2011
 TAX STATEMENT
 Real Estate

Statement: 007357
 PIN: 399S94ZE

District Breakdown	Gen Tax
USD209	113.03
MOSCOW CEMETERY	5.08
STATE	4.82
STEVENS COUNTY	156.84
TOTAL	273.77

Parcel ID	091 12 0 00 00 002 00 B
Tax Unit	010 MOSCOW TOWNSHIP #209
City/Twp	MO MOSCOW
Sub Division	

Land Use	USD	Levy
9010	209	85.128
TOTAL TAX		\$359.52

Class	Land	Improve	Gen Tax
AGRICULTURAL	3216		273.77
Sub Total	3216		273.77
-- Specials --			
Rural Misc			78.30
Ground Wtr Mgmt			7.75
TOTAL	3216		359.52

TAX DUE \$359.52

WRC

1st half due on or before
 December 20, 2011.
 2nd half due on or before
 May 10, 2012.
 7% interest on delinquent taxes.

Treasurer not responsible for omissions.
 For omissions or errors, contact Appraiser.

To pay taxes online, go to...
www.kansas.gov/propertytax

----- On Personal Property and Oil/Gas Taxes -----
 - Half payments are not accepted after December 20th -
 - All prior year delinquent taxes must be paid in full -
 - before we can accept current tax.

Please advise our office of any address changes.

*** 2nd Half Notices Will Not Be Sent ***

Countryworks by Nex-Tech

Legal Description
S12 , T32 , R36W , ACRES 155.0 , SW LESS ROW
Sec: 12 Twp: 32 Rng: 36W
ACREAGE:154.8
GNM Acres: 155 MIN Acres:

PLEASE RETURN APPROPRIATE COUPON BELOW WITH YOUR REMITTANCE.

TAX STATEMENT - TRACT 4 SOUTH



Stevens County
 Connie Gold
 200 E. 6th
 Hugoton, KS 67951
 620-544-2542

2011
 TAX STATEMENT
 Real Estate

Statement: 007355
 PIN: 1SV78H30

District Breakdown	Gen Tax
USD209	22.25
MOSCOW CEMETERY	1.00
STATE	.95
STEVENS COUNTY	29.69
TOTAL	53.89

Parcel ID		
091 11 0 00 00 001 00 C		
Tax Unit		
010 MOSCOW TOWNSHIP #209		
City/Twp		
MO MOSCOW		
Sub Division		
Land Use	USD	Levy
9010	209	85.128
TOTAL TAX		\$61.74

Class	Land	Improve	Gen Tax
AGRICULTURAL	633		53.89
Sub Total	633		53.89
-- Specials --			
Ground Wtr Mgmt			7.85
TOTAL	633		61.74

TAX DUE \$61.74
WMC

1st half due on or before
 December 20, 2011.
 2nd half due on or before
 May 10, 2012.
 7% interest on delinquent taxes.

Treasurer not responsible for omissions.
 For omissions or errors, contact Appraiser.

To pay taxes online, go to...
www.kansas.gov/propertytax

----- On Personal Property and Oil/Gas Taxes -----
 - Half payments are not accepted after December 20th -
 - All prior year delinquent taxes must be paid in full -
 - before we can accept current tax.

Please advise our office of any address changes.

*** 2nd Half Notices Will Not Be Sent ***

Legal Description
S11 , T32 , R36W , ACRES 157.0 , SE LESS ROW
Sec: 11 Twp: 32 Rng: 36W
ACREAGE:155.5
GWM Acres: 157 MIN Acres:

COUNTYWORKS BY NEX-FACH

PLEASE RETURN APPROPRIATE COUPON BELOW WITH YOUR REMITTANCE.

TAX STATEMENT - TRACT 5 SOUTH



Stevens County
 Connie Gold
 200 E. 6th
 Hugoton, KS 67951
 620-544-2542

2011
 TAX STATEMENT
 Real Estate

Statement: 007359
 PIN: 37P646Z7

District Breakdown	Gen Tax
USD209	190.41
MOSCOW CEMETERY	8.55
STATE	8.13
STEVENS COUNTY	254.13
TOTAL	461.22

Parcel ID		
096 14 0 00 00 002 00 0		
Tax Unit		
010 MOSCOW TOWNSHIP #209		
City/Twp		
MO MOSCOW		
Sub Division		
Land Use	USD	Levy
9010	209	85.128

TOTAL TAX \$532.92

Class	Land	Improve	Gen Tax
AGRICULTURAL	542.8		461.22
Sub Total	542.8		461.22
-- Specials --			
Rural Misc			64.00
Ground Wtr Mgmt			7.70
TOTAL	542.8 ✓		532.92

TAX DUE \$532.92

WAC

1st half due on or before
 December 20, 2011.
 2nd half due on or before
 May 10, 2012.
 7% interest on delinquent taxes.

Treasurer not responsible for omissions.
 For omissions or errors, contact Appraiser.

To pay taxes online, go to...
www.kansas.gov/propertytax

----- On Personal Property and Oil/Gas Taxes -----
 - Half payments are not accepted after December 20th -
 - All prior year delinquent taxes must be paid in full -
 - before we can accept current tax.

Please advise our office of any address changes.

*** 2nd Half Notices Will Not Be Sent ***

CountyWorks by Max-Tech

Legal Description
S14 , T32 , R36W , ACRES 154.0 , NW LESS ROW
Sec: 14 Twp: 32 Rng: 36W
522 ACREAGE:157.6
GWM Acres: 154 MIN Acres:

PLEASE RETURN APPROPRIATE COUPON BELOW WITH YOUR REMITTANCE.

TAX STATEMENT - TRACT 7

NOV - 9 2011



Stevens County
 Connie Gold
 200 E. 6th
 Hugoton, KS 67951
 620-544-2542

2011
 TAX STATEMENT
 Real Estate

Statement: 007343
 PIN: 33L55767

District Breakdown	Gen Tax	Parcel ID
USD209	17.71	014 18 0 00 00 001 00 A
MOSCOW CEMETERY	.83	Tax Unit
STATE	.76	010 MOSCOW TOWNSHIP #209
STEVENS COUNTY	23.63	City/Twp
TOTAL	42.90	MO MOSCOW
		Sub Division
		Land Use
		9010
		USD
		209
		Levy
		85.128
		TOTAL TAX
		\$99.90

Class	Land	Improve	Gen Tax
AGRICULTURAL	504		42.90
Sub Total	504		42.90
-- Specials --			
Rural Misc			49.00
Ground Wtr Mgmt			8.00
TOTAL	504 ✓		99.90

TAX DUE \$99.90

WRC

1st half due on or before
 December 20, 2011.
 2nd half due on or before
 May 10, 2012.
 7% interest on delinquent taxes.

Treasurer not responsible for omissions.
 For omissions or errors, contact Appraiser.

To pay taxes online, go to...
www.kansas.gov/propertytax

----- On Personal Property and Oil/Gas Taxes -----
 - Half payments are not accepted after December 20th -
 - All prior year delinquent taxes must be paid in full -
 - before we can accept current tax.

Please advise our office of any address changes.

*** 2nd Half Notices Will Not Be Sent ***

Legal Description
S18 , T31 , R35W , ACRES 160.0 , NE
Sec: 18 Twp: 31 Rng: 35W
77 ACREAGE:157.6
GWM Acres: 160 MIN Acres:

PLEASE RETURN APPROPRIATE COUPON BELOW WITH YOUR REMITTANCE.

CountyWorks by Nex-Tech

TAX STATEMENT - TRACT 7



Stevens County
 Connie Gold
 200 E. 6th
 Hugoton, KS 67951
 620-544-2542

2011
TAX STATEMENT
 Real Estate

Statement: 007344
 PIN: 3MN73659

District Breakdown		Gen Tax	Parcel ID
USD209		56.00	014 18 0 00 00 001 00 B
MOSCOW CEMETERY		2.37	Tax Unit
STATE		2.82	010 MOSCOW TOWNSHIP #209
STEVENS COUNTY		88.08	City/Twp
TOTAL		159.87	MO MOSCOW
			Sub Division
			Land Use
			9010
			USD
			209
			Levy
			85.128
			TOTAL TAX
			\$166.47

Class	Land	Improve	Gen Tax
AGRICULTURAL	1678		159.87
Sub Total	1678		159.87
-- Specials --			
Ground Wtr Mgmt			6.60
TOTAL	1678		166.47

TAX DUE \$166.47

WXC

1st half due on or before
 December 20, 2011.
 2nd half due on or before
 May 10, 2012.
 7% interest on delinquent taxes.

Treasurer not responsible for omissions.
 For omissions or errors, contact Appraiser.

To pay taxes online, go to...
www.kansas.gov/propertytax

----- On Personal Property and Oil/Gas Taxes -----
 - Half payments are not accepted after December 20th -
 - All prior year delinquent taxes must be paid in full -
 - before we can accept current tax.

Please advise our office of any address changes.

*** 2nd Half Notices Will Not Be Sent ***

Legal Description	
S18 , T31 , R35W , ACRES 132.0 , SW 1/4	
G N OF RR ROW, LESS ROW	
Sec: 18 Twp: 31 Rng: 35W	
77	ACREAGE:133.3
GWM Acres: 132	MIN Acres:

CountyWorks by Nex-Tech

PLEASE RETURN APPROPRIATE COUPON BELOW WITH YOUR REMITTANCE.

TAX STATEMENT - TRACT 7



Stevens County
 Connie Gold
 200 E. 6th
 Hugoton, KS 67951
 620-544-2542

2011
TAX STATEMENT
 Real Estate

Statement: 007345
 PIN: 846T15R3

District Breakdown		Gen Tax	Parcel ID		
USD209		20.14	014 18 0 00 00 001 00 C		
MOSCOW CEMETERY		.90	Tax Unit		
STATE		.86	010 MOSCOW TOWNSHIP #209		
STEVENS COUNTY		26.88	City/Twp		
TOTAL		48.78	MO MOSCOW		
			Sub Division		
			Land Use	USD	Levy
			9010	209	85.128
TOTAL TAX					\$52.28

Class	Land	Improve	Gen Tax
AGRICULTURAL	573		48.78
Sub Total	573		48.78
-- Specials --			
Ground Wtr Mgmt			3.50
TOTAL	573 ✓		52.28

TAX DUE \$52.28

WRC

1st half due on or before
 December 20, 2011.

2nd half due on or before
 May 10, 2012.

7% interest on delinquent taxes.

Treasurer not responsible for omissions.
 For omissions or errors, contact Appraiser.

To pay taxes online, go to...
www.kansas.gov/propertytax

----- On Personal Property and Oil/Gas Taxes -----
 - Half payments are not accepted after December 20th -
 - All prior year delinquent taxes must be paid in full -
 - before we can accept current tax.

Please advise our office of any address changes.

*** 2nd Half Notices Will Not Be Sent ***

Legal Description	
S18 , T31 , R35W , ACRES 70.0 , SE LYING N OF RR ROW, E80S ROW	
Sec: 18	Twp: 31 Rng: 35W
77	ACREAGE: 66.7
GMM Acres: 70	MLN Acres:

COURTWORKS BY Max-Tech

PLEASE RETURN APPROPRIATE COUPON BELOW WITH YOUR REMITTANCE.

TAX STATEMENT - TRACT 8

Grant County
 Rita Gee
 108 S. Glenn
 Ulysses, KS 67880
 620-356-1551
 www.grantcoks.org

2011
TAX STATEMENT
 Real Estate

Statement: 007052
 Pin: BD919Y66

District Breakdown	Gen Tax
USD 209	335.49
CEMETERY DISTRICT	4.66
STATE	14.32
GRANT COUNTY	467.45
TOTAL	821.92

Parcel ID		
157 36 0 00 00 004 01 0		
Tax Unit		
030 USD 209		
City/Twp		
Sub Division		
Land Use	USD	Levy
9010	209	86.101

TOTAL TAX \$855.60

Class	Land	Improve	Gen Tax
AGRICULTURAL	9546		821.92
Sub Total	9546		821.92
-- Specials --			
Rural Ground Water			25.80
Ground Wtr Mgmt			7.88
TOTAL	9546 ✓		855.60

TAX DUE \$855.60
WRC

1st half due on or before
 December 20, 2011.
 2nd half due on or before
 May 10, 2012.
 7% interest on delinquent taxes.

Legal Description
S36, T30, R36W, ACRES 157.5, E23W, W29E
Sec: 36 Twp: 30 Rng: 36W
84-18200 ACREAGE:157.5
GWM Acres: 157 MIN Acres:

FOR PAYMENT OPTIONS CHECK OUR WEBSITE AT www.grantcoks.org
 Please advise our office of address changes at 620 356 1551.

----- On Personal Property and Oil/Gas Taxes -----
 - Half payments are not accepted after December 20th.
 - You may not tag your vehicle until delinquent personal property and gas/oil taxes are paid.

----- On All Delinquent Year Taxes -----
 - Delinquent taxes must be paid before payment is applied to current year tax.

**** A reminder postcard for 2nd half taxes will be mailed****

CountyWorks by Marathon

Please RETURN APPROPRIATE COUPON Below With Your Remittance NOV 14 2011



WELL & WATER INFORMATION

PIVOT SUMMARY

Tract #	Make	Model	Year	Serial #	Ac Irr
1	Valley	8000	2001	10093745	122
1	Valley	6000	1993	66333	122
1	Valley	8000	1998	2169998	247
3	Valley	6000	1993	66376	122
3	Valley	6000	1998	2169898	122
3	Valley	8000	1995	73001	122
3	Valley	6000	1990	55861	122
3	Valley	6000	1900	53470	122
4	Valley	6000	1993	66377	122
4	Valley	6000	1995	72945	122
5	Valley	8000	1996	79107	122
5	Valley	8000	2001	10093749	123
6	Valley	8000	1996	N/A	128
7	Valley	8000	1998	2169798	62
7	Valley	8000	1998	2170098	82
7	Valley	6000	1990	54949	100
8	Valley	8000	1996	81682	122

*** Information Provided by Moss Farm LLC.**

FLOW TESTING - SEPTEMBER 2012

FLOW TESTING					PUMP SUMMARY			
Tract	Test Date	RPM	GPM	Pressure	Motor	Gearhead	HP	Ratio
1-West	09/12/12	1,671	1,292	23	US Motors		250	
1-East	09/12/12	1,882	2,065	44	398 Caterpillar	Amarillo	350	4 to 7
3-West	09/12/12	1,569	1,445	20	379 Caterpillar	Amarillo	425	5 to 8
3-East	09/12/12	1,669	1,145	26	398 Caterpillar	Amarillo	425	5 to 8
3-South	09/12/12	1,674	1,532	19	US Motors		250	
4	09/12/12	1,647	1,310	27	US Motors		250	
5	09/12/12	1,674	1,420	27	US Motors		250	
6	09/12/12	1,693	609	22	333 Caterpillar	Randolph	200	10 to 11
7-West	09/12/12	1,561	332	17	333 Caterpillar	Randolph	200	1 to 1
7-East	09/12/12	1,725	1,183	23	US Motors		200	
8	09/12/12	1,619	758	42	333 Caterpillar	Amarillo	200	10 to 11

* Flow Testing Information Sept. 2012 Provided by
Mark Baker - GLB Meters
800-320-2389 - Work
620-544-8064 - Work
620-544-9137 -Cell
glbmeter@pld.com
PO Box 247, 1529 West 10th
Hugoton, KS 67951

* Pump Summary Information Provided by
Moss Farm LLC.

WATER PERMIT ALLOCATION

Redwolf Farms
 Moss: Water Permit Allocation
 Updated 7/3/2012

Moss Irrigation Allocation - By Permit				
Permit	Normal Allocation (Acre Feet)	Place of Use (Section)	Irrigated Acres	Group Limit Allocation
** 44583	544.4	1	479.7	1599.0
		12	320.0	
12972	499	1	479.7	
		12	320.0	
22719	320	1	479.7	
		12	320.0	228.0
** 34726	236	1	479.7	
		12	320.0	219.0
*** 34724	228	11 SE	160.0	
*** 34925	219	11 NE	160.0	488.0
44069	488	11	122.0	
		14	122.0	489.5
21283	449.5	18	244.8	
24525	40	18	244.8	520.0
24496	520	2	320.0	
25976	580	25	320.0	580.0
21392	272	21	136.0	
17744	60	25	320.0	272.0
34789	258	36	160.0	
Total Max Allocation				4713.5

Moss Irrigation Allocation - By Section				
Section	Permits	Allocation (Acre Feet)	Group Limit Allocation	
1	44583	640.0	544.0	1599.0
	<i>overlap</i>	(96.0)		
	12972	499.0	499.0	
	22719	320.0	320.0	
	34726	236.0	236.0	
	Total	1,599.0		
12	44583	640.0	544.0	488.0
	<i>overlap</i>	(96.0)		
	12972	499.0	499.0	
	22719	320.0	320.0	
	34726	236.0	236.0	
	Total	1,599.0		
11	34724	228.0	228.0	488.0
	34925	219.0	219.0	
	44069	488.0		
	Total	935.0		
14	44069	488.0	488.0	
2	24496	520.0	520.0	
25	25976	580.0	580.0	
	17744	60.0	60.0	
	Total	640.0		
18	21283	449.5	489.5	
	24525	489.5		
	<i>overlap</i>	(449.5)		
	Total	489.5		
21	21392	272.0	272.0	
36	34789	258.0	258.0	
Total		4713.5		

** Permits 44583 and 34726 have the same well (point of dispersion)
 *** Permits 34724 and 34925 have the same well (point of dispersion)

Average Allocation by Section		
Section	Irr Acres	Average Allocation (Acre inches)
1	366.0	31.5
12	244.0	31.5
11 SE	122.0	22.4
11NE	122.0	21.5
11SW	123.2	23.9
14	122.0	23.9
2	244.0	25.6
18	251.0	23.4
21	125.0	26.1
25	244.0	31.5
36	123.0	25.2
Total	2086.2	27.1

INFORMATION PROVIDED BY:
Gary Baker
GLB Service
620-544-2121

1026 S. Main St.
Hugoton, KS 67951

WATER PERMIT ALLOCATION

Redwolf Farms
 Moss: Water Permit Allocation
 Updated 7/3/2012

INFORMATION PROVIDED BY:

Gary Baker
GLB Service
620-544-2121

1026 S. Main St.
Hugoton, KS 67951

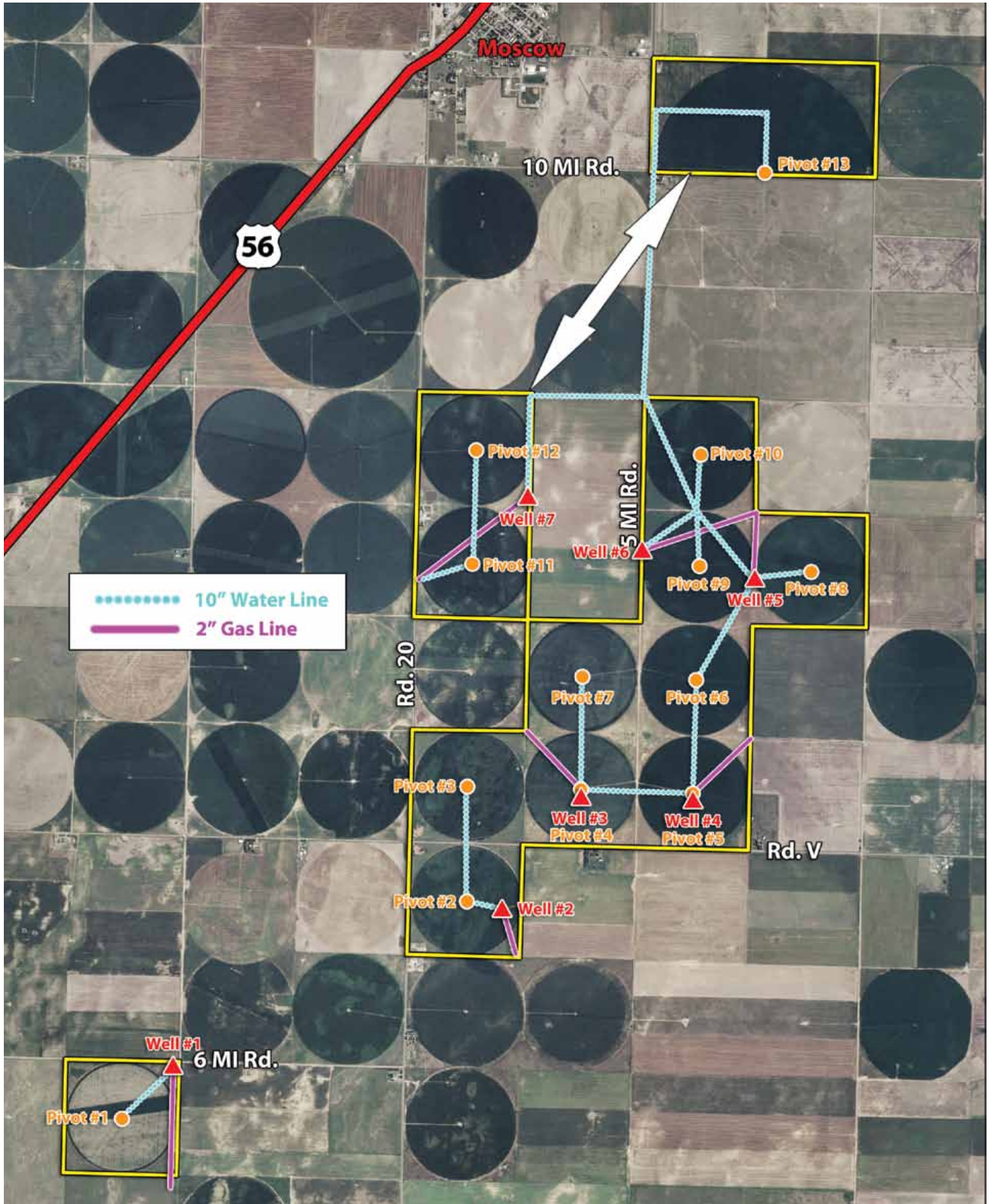
Normal Avg. Allocation by Section		
Section	Irr Acres	Avg. Allocation (Acre inches)
1	366.0	31.5
12	244.0	31.5
11 SE	122.0	22.0
11NE	122.0	22.0
11SW	123.2	23.9
14	122.0	23.9
2	244.0	25.6
18	251.0	23.4
21	125.0	26.1
25	244.0	31.5
36	123.0	25.2
Total	2,086.2	27.1

Section(s)	Moss Irrigation Allocation - By Section			2012 Allocation**	
	Permits	Normal Allocation	2011 End Use*		
1, 12	12972	499.0	564.1	433.87	
	22719	320.0	-	320.00	
	44583	34726	780.0	780.00	
Total		1,599.0	1,258.4	1,533.87	
11NE, 11 SE	Total 34925	34724	447.0	613.0	281.03
14, 11SW	Total	44069	488.0	550.8	425.16
2	Total	24496	520.0	541.3	498.70
25	25976	580.0	786.7	373.29	
	17744	60.0	-	60.00	
	Total	640.0	786.7	433.29	
18	Total 24525	21283	489.5	573.1	405.91
21	Total	21392	272.0	259.8	272.00
36	Total	34789	258.0	325.2	190.8
Total	Total	4,713.5	4,908.4	4,040.7	

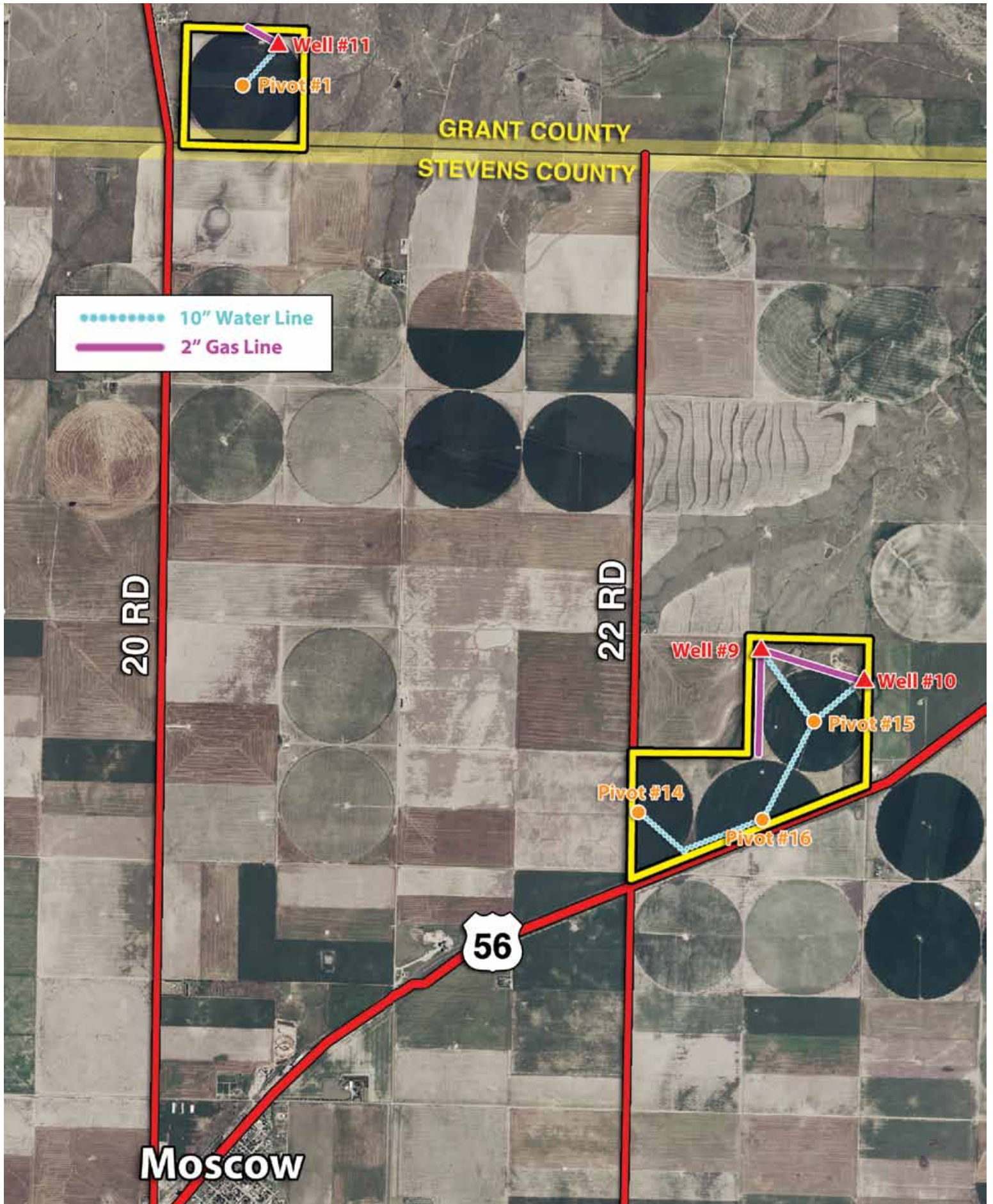
* 2011 End Use based on meter as of Dec, 2012

** 2012 Allocation: Due to the increased need for irrigation in the 2011 crop year, Moss Fm is operating under reduced water allocation in 2012. The 2012 Allocation column shows total allocation after 2011 drought term permit allowance.

WELLS / PIVOTS MAP - TRACTS 1-6



WELLS / PIVOTS MAP - TRACTS 7-8



WATER PERMIT INFORMATION REPORTS

WATER PERMITS - TRACT 1- I

Report Date Wednesday, August 3 2011

WATER RIGHT INFORMATION REPORT FOR : 25976 00

RIGHT TYPE: Appropriation

SOURCE: Groundwater USE: IRR

CURRENT STATUS: Certificate Issued

PRIORITY DATE: 25-FEB-76

CURRENT COMPLETE BY DATE: 31-DEC-78

COMPLETION ACKNOWLEDGED DATE: 02-FEB-79

CURRENT PERFECT BY DATE: 31-DEC-82

YEAR PERFECTED:

CERTIFICATE ISSUED DATE: 15-OCT-91

::::::::::::::::::

APPLICANT(S):

> CARL N BROLLIER BOX 157 MOSCOW KS 67952

> PERSON ID (Old Address Code): 21131

> CORRESPONDENT SEQUENCE NUMBER: 1

>-----

::::::::::::::::::

WATER USE CORRESPONDENT(S):

> REDWOLF FARMS LLC DONNELL BOMBECK PO BOX 340 SHELTON NE 68876

> PERSON ID (Old Address Code): 60266

> CORRESPONDENT SEQUENCE NUMBER: 2

>-----

::::::::::::::::::

ACTION TRAIL:

25-FEB-76 Pending Initial Review

14-DEC-77 Approved Pending Completion N+P BY 31-DEC-78 PERF BY 31-DEC-82

02-FEB-79 Completed Pending Inspection

16-DEC-86 Land Owner Chg - R L Davis

16-DEC-86 Corres & Wur From Carl N Brollier To R L Davis

13-MAR-87 Land Owner Chg - Patricia J Concannon

25-APR-88 Inspected Pending Perfection

28-FEB-89 Land Owner Chg-Jimmy Joe Moss

14-MAR-90 Corres & Wur From R L Davis To Jimmy Joe Moss Sr

28-JAN-91 Proposed Certificate

15-OCT-91 Certificate Issued

15-OCT-91 Record Yr.1977:1875gpm Max & Norm

26-JAN-94 F & O-Meter Requirement

16-JUL-08 Landowner Chg - Redwolf Farms Llc

16-JUL-08 Wur From Jimmy Joe Moss Sr To Redwolf Farms Llc Seq 2

16-JUL-08 Notarized Wuc

::::::::::::::::::

CONSERVATION CONTRACT ACTION TRAIL:

::::::::::::::::::

CONSERVATION PLAN ACTION TRAIL:

::::::::::::::::::

SPECIAL CONDITIONS:

::::::::::::::::::

QUANTITIES:

>AUTHORIZED 580.000 AF ADDITIONAL 580.000 AF

::::::::::::::::::

RATES:

>AUTHORIZED 1875.000 gpm ADDITIONAL 1875.000 gpm

WATER PERMITS - TRACT 1- I

Report Date Wednesday, August 3 2011

.....

LIMITATIONS: None

.....

STORAGE QUANTITIES: No active storage quantities associated with IRR use under this water right

STORAGE RATES: No active storage rates associated with IRR use under this water right

.....

AUTHORIZED POINTS(S) OF DIVERSION

Section 2, T 32, R 36W, ID 1 (Internal PDIV_ID = 38180)

QUALIFIERS: SE SE NW

DIST. FROM SE CORNER: 2940 ft North 2740 ft West

NUMBER OF WELLS: 1

COMMENT:

OLD LONGITUDE: 101.202366 OLD LATITUDE: 37.295371

NEW LONGITUDE: 101.203539 NEW LATITUDE: 37.293979

GPS LONGITUDE: GPS LATITUDE:

GPS FEET NORTH: GPS FEET WEST:

COUNTY: STEVENS

FIELD OFFICE: GARDEN CITY FIELD OFFICE

GMD : 3

BASIN: CIMARRON RIVER

STREAM:

SPECIAL_USE_AREA(S):

AQUIFER(S):

TEST INFORMATION:

> 05-AUG-87 1875 gpm Field Inspection Test

METER ACTION TRAIL:

> 11-NOV-92 Meter Required GWMD Order Install by: 01-JUL-95

> 26-JAN-94 Meter Required Findings and Order Install by: 01-MAY-94

> 30-JUN-94 In Compliance - Meter

> 31-OCT-94 Meter Reported Installed Completed on: 24-MAR-94

METER INFORMATION:

Date Installed : Currently Installed? Y

> Manufacturer: MCCROMETER Model: M0310-750

> Type: Propellor Serial No.: 8410163

> Meter Unit: N/A Meter Size: 10 Inch Multiplier: 0

> Portable Pump Installation? N Multiple PDs? N Straightening Vanes? N

> Measuring Chamber? Meter Comment: ID 10.02"

OVERLAPS:

.....

AUTHORIZED PLACE(S) OF USE

Section 25, T 31, R 36W, ID 2 (Internal PUSE_ID = 16217)

OWNER: REDWOLF FARMS LLC

Address:

** 14301 CALIBER DR STE 100

** OKLAHOMA CITY OK 73134

Total acres authorized = 320.00 Acres

				NE								NW								SW								SE							
	NE		NW		SW		SE		NE		NW		SW		SE		NE		NW		SW		SE		NE		NW		SW		SE				
	.00		.00		.00		.00		.00		.00		.00		.00		40.00		40.00		40.00		40.00		40.00		40.00		40.00		40.00				

COMMENT:

OVERLAPS:

WATER PERMITS - TRACT 1- I

Report Date Wednesday, August 3 2011

> A 17744 00 IRR

.....

WATER USE INFORMATION:

Year	Qualifiers	SC	ID	Date Rcvd	Hours	GPM	Acre-feet	Code	Ac_Irr	Date Msrd	Wtr_Dp	Well_Dp	Reel	Blip		
2010	2940N	2740W	2	1 31-JAN-11		601.0	A	380		N/A	N/A	65	2691			
2009	2940N	2740W	2	1 19-JAN-10		593.0	A	380		N/A	N/A	59	1290			
2008	2940N	2740W	2	1 09-JAN-09		620.0	A	380		N/A	N/A	53	750			
2007	2940N	2740W	2	1 16-JAN-08		449.0	A	380		N/A	N/A	47	1143			
2006	2940N	2740W	2	1 22-JAN-07		562.0	A	380		N/A	N/A	41	1376			
2005	2940N	2740W	2	1 23-JAN-06		470.0	A	330		N/A	N/A	35	1937			
2004	2940N	2740W	2	1 24-FEB-05		458.0	A	330		N/A	N/A	31	202			
2003	2940N	2740W	2	1 12-FEB-04		656.0	A	330		N/A	N/A	24	382			
2002	2940N	2740W	2	1 05-FEB-03		679.0	A	320		N/A	N/A	17	2811			
2001	2940N	2740W	2	1 23-JAN-02		542.0	A	390		N/A	N/A	11	1993			
2000	2940N	2740W	2	1 14-FEB-01		582.0	A	366		N/A	N/A	6	872			
1999	2940N	2740W	2	1 18-JAN-00		446.0	A	260		N/A	N/A	1	1148			
1998	2940N	2740W	2	1 11-JAN-99		588.0	A	260		N/A	N/A	92	316			
1997	2940N	2740W	2	1 20-FEB-98		1200	389.0	A	260		N/A	N/A	87	3144		
1996	2940N	2740W	2	1 07-FEB-97		5	N/A		N/A	N/A	81	724				
1995	2940N	2740W	2	1 26-JAN-96	0	0	512.0	7	260		N/A	N/A	74	2629		
1994	2940N	2740W	2	1 01-MAR-95	0	1400	513.0	7	260		N/A	N/A	71	3163		
1993	2940N	2740W	2	1 14-FEB-94	1904	1500	525.9	G	260		N/A	N/A	64	1773		
1992	2940N	2740W	2	1 12-FEB-93	1908	1600	562.1	G	260		N/A	N/A	58	1808		
1991	2940N	2740W	2	1 13-FEB-92	2739	1400	706.1	G	260		N/A	N/A	52	1865		
1990	2940N	2740W	2	1 05-MAR-91	2470	1400	636.7	G	250		N/A	N/A	47	3263		
1989	2940N	2740W	2	1		Report use under A02449600										
1988	2940N	2740W	2	1		Report use under A02449600										
1987	2940N	2740W	2	1		Report use under A02449600										
1986	2940N	2740W	2	1		Report use under A02449600										
1985	2940N	2740W	2	1		Report use under A02449600										
1984	2940N	2740W	2	1		Report use under A02449600										
1983	2940N	2740W	2	1		Report use under A02449600										
1982	2940N	2740W	2	1		Report use under A02449600										
1981	2940N	2740W	2	1		Report use under A02449600										
1980	2940N	2740W	2	1	3076	0	.0	F	320		N/A	N/A	99	9999		
1979	2940N	2740W	2	1	3200	0	.0	F	320		N/A	N/A	99	9999		
1978	2940N	2740W	2	1	3100	0	.0	F	320		N/A	N/A	99	9999		
1977	2940N	2740W	2	1	2900	0	.0	F	320		N/A	N/A	99	9999		

WATER PERMITS - TRACT 1- II

Report Date Wednesday, August 3 2011

WATER RIGHT INFORMATION REPORT FOR : 24496 00

RIGHT TYPE: Appropriation

SOURCE: Groundwater USE: IRR

CURRENT STATUS: Certificate Issued

PRIORITY DATE: 02-SEP-75

CURRENT COMPLETE BY DATE: 31-DEC-77

COMPLETION ACKNOWLEDGED DATE: 28-JUL-76

CURRENT PERFECT BY DATE: 31-DEC-85

YEAR PERFECTED:

CERTIFICATE ISSUED DATE: 25-APR-90

::::::::::::::::::

APPLICANT(S) :

> CARL N BROLLIER BOX 157 MOSCOW KS 67952

> PERSON ID (Old Address Code): 21131

> CORRESPONDENT SEQUENCE NUMBER: 1

>-----

::::::::::::::::::

WATER USE CORRESPONDENT(S) :

> REDWOLF FARMS LLC DONNELL BOMBECK PO BOX 340 SHELTON NE 68876

> PERSON ID (Old Address Code): 60266

> CORRESPONDENT SEQUENCE NUMBER: 2

>-----

::::::::::::::::::

ACTION TRAIL:

02-SEP-75 Pending Initial Review

16-JUL-76 Approved Pending Completion N+P BY 31-DEC-77 PERF BY 31-DEC-81

28-JUL-76 Completed Pending Inspection

17-MAR-86 Corres & Wur To Carl N Brollier & Robert Davis

17-MAR-86 Land Owner Chg - Robert Davis

17-MAR-86 Add Wuc To Multiple Wur List

05-AUG-87 Tested @ 1875 Gpm

29-SEP-88 Inspected Pending Perfection

25-APR-90 Proposed Certificate - Extended Time To Perfect PERF BY 31-DEC-85

25-APR-90 Certificate Issued

25-APR-90 Corres&Wur From Robert Davis&Carl Brollier To Jimmy J Moss Sr

25-APR-90 Remove From Multiple Wur List

25-APR-90 Record Yr.1985:1845gpm Norm

25-APR-90 Land Owner Chg-Jimmy Joe Moss Sr

26-JAN-94 F & O-Meter Requirement

30-JUN-94 Compliance Check/In Comp

16-JUL-08 Landowner Chg - Redwolf Farms Llc

16-JUL-08 Wur From Jimmy Joe Moss Sr To Redwolf Farms Llc Seq 2

16-JUL-08 Notarized Wuc

::::::::::::::::::

CONSERVATION CONTRACT ACTION TRAIL:

::::::::::::::::::

CONSERVATION PLAN ACTION TRAIL:

::::::::::::::::::

SPECIAL CONDITIONS:

::::::::::::::::::

QUANTITIES:

>AUTHORIZED 520.000 AF ADDITIONAL 520.000 AF

WATER PERMITS - TRACT 1- II

Report Date Wednesday, August 3 2011

.....

RATES:

>AUTHORIZED 1845.000 gpm ADDITIONAL 1845.000 gpm

.....

LIMITATIONS: None

.....

STORAGE QUANTITIES: No active storage quantities associated with IRR use under this water right

STORAGE RATES: No active storage rates associated with IRR use under this water right

.....

AUTHORIZED POINTS(S) OF DIVERSION

Section 2, T 32, R 36W, ID 2 (Internal PDIV_ID = 22279)

QUALIFIERS: CW SW SW

DIST. FROM SE CORNER: 880 ft North 5165 ft West

NUMBER OF WELLS: 1

COMMENT:

OLD LONGITUDE: 101.210693 OLD LATITUDE: 37.289702

NEW LONGITUDE: 101.211892 NEW LATITUDE: 37.288324

GPS LONGITUDE: GPS LATITUDE:

GPS FEET NORTH: GPS FEET WEST:

COUNTY: STEVENS

FIELD OFFICE: GARDEN CITY FIELD OFFICE

GMD : 3

BASIN: CIMARRON RIVER

STREAM:

SPECIAL_USE_AREA(S):

AQUIFER(S):

TEST INFORMATION:

METER ACTION TRAIL:

> 11-NOV-92 Meter Required GWMD Order Install by: 01-JUL-96

> 26-JAN-94 Meter Required Findings and Order Install by: 01-MAY-94

> 30-JUN-94 In Compliance - Meter

> 31-OCT-94 Meter Reported Installed Completed on: 24-MAR-94

METER INFORMATION:

Date Installed : Currently Installed? Y

> Manufacturer: MCCROMETER Model: MO310-750

> Type: Propellor Serial No.: 8410315

> Meter Unit: N/A Meter Size: 10 Inch Multiplier: 0

> Portable Pump Installation? N Multiple PDs? N Straightening Vanes? N

> Measuring Chamber? Meter Comment:

OVERLAPS:

.....

AUTHORIZED PLACE(S) OF USE

Section 2, T 32, R 36W, ID 1 (Internal PUSE_ID = 13501)

OWNER: REDWOLF FARMS LLC

Address:

** 14301 CALIBER DR STE 100

** OKLAHOMA CITY OK 73134

Total acres authorized = 320.00 Acres

NE				NW				SW				SE			
NE	NW	SW	SE	NE	NW	SW	SE	NE	NW	SW	SE	NE	NW	SW	SE
.00	.00	.00	.00	40.00	40.00	40.00	40.00	40.00	40.00	40.00	40.00	.00	.00	.00	.00

WATER PERMITS - TRACT 1- II

Report Date Wednesday, August 3 2011

COMMENT:

OVERLAPS:

 ::::::::::::::

WATER USE INFORMATION:

Year	Qualifiers	SC	ID	Date Rcvd	Hours	GPM	Acre-feet	Code	Ac_Irr	Date Msrd	Wtr_Dp	Well_Dp	Reel	Blip
2010	880N	5165W	2	2	31-JAN-11		504.0	A	320		N/A	N/A	65	2691
2009	880N	5165W	2	2	19-JAN-10	2080	1400	536.2	G	320		N/A	N/A	59 1290
2008	880N	5165W	2	2	09-JAN-09		541.0	A	320		N/A	N/A	53	750
2007	880N	5165W	2	2	16-JAN-08		368.0	A	320		N/A	N/A	47	1143
2006	880N	5165W	2	2	22-JAN-07		424.0	A	320		N/A	N/A	41	1376
2005	880N	5165W	2	2	23-JAN-06		457.0	A	320		N/A	N/A	35	1937
2004	880N	5165W	2	2	24-FEB-05		312.0	A	320		N/A	N/A	31	202
2003	880N	5165W	2	2	12-FEB-04		504.0	A	320		N/A	N/A	24	382
2002	880N	5165W	2	2	05-FEB-03		497.0	A	320		N/A	N/A	17	2811
2001	880N	5165W	2	2	23-JAN-02		342.0	A	260		N/A	N/A	11	1993
2000	880N	5165W	2	2	14-FEB-01		392.0	A	260		N/A	N/A	6	871
1999	880N	5165W	2	2	18-JAN-00		405.0	A	260		N/A	N/A	1	1147
1998	880N	5165W	2	2	11-JAN-99		391.0	A	260		N/A	N/A	92	315
1997	880N	5165W	2	2	20-FEB-98		1200	391.0	A	260		N/A	N/A	87 3144
1996	880N	5165W	2	2	10-FEB-97		520.0	A	260		N/A	N/A	81	924
1995	880N	5165W	2	2	26-JAN-96	0	0	298.0	7	260		N/A	N/A	74 2629
1994	880N	5165W	2	2	01-MAR-95	0	1400	385.0	7	260		N/A	N/A	71 3163
1993	880N	5165W	2	2	14-FEB-94	1837	1500	507.4	G	260		N/A	N/A	64 1773
1992	880N	5165W	2	2	12-FEB-93	2287	1600	673.8	G	260		N/A	N/A	58 1808
1991	880N	5165W	2	2	13-FEB-92	2897	1400	746.8	G	260		N/A	N/A	52 1865
1990	880N	5165W	2	2	06-MAR-91	2170	1400	559.4	G	250		N/A	N/A	47 3286
1989	880N	5165W	2	2	05-MAR-90	2097	1500	579.2	G	250		N/A	N/A	41 3179
1989	880N	5165W	2	2	05-MAR-90	Comment: DON'T REPORT THESE. DON'T FARM								
1989	2940N	2740W	2	1	01-MAR-90	0	0	.0	5		N/A	N/A	41	2178
1988	880N	5165W	2	2		0	0	.0	5		N/A	N/A	36	2697
1988	880N	5165W	2	2		Comment: WUR 03-29-89								
1988	2940N	2740W	2	1		0	0	.0	5		N/A	N/A	36	2697
1988	2940N	2740W	2	1		Comment: WUR 03-29-89								
1987	880N	5165W	2	2		192	0	.0	G		N/A	N/A	32	2900
1987	880N	5165W	2	2		Comment: ALSO SEE 31-3039								
1987	2940N	2740W	2	1		0	0	.0	0		N/A	N/A	0	0
1987	2940N	2740W	2	1		Comment: ALSO SEE 32-2900								
1986	880N	5165W	2	2		0	0	.0	5		N/A	N/A	26	2321
1986	2940N	2740W	2	1		0	0	.0	0		N/A	N/A	0	0
1985	880N	5165W	2	2		0	0	.0	X		N/A	N/A	20	830
1985	2940N	2740W	2	1		0	0	.0	X		N/A	N/A	20	830
1984	880N	5165W	2	2		3000	1800	994.3	G	320		260	500	19 1904
1984	2940N	2740W	2	1		2900	3000	1602.0	G	320		185	550	19 1904
1983	880N	5165W	2	2		1000	3000	552.4	G	320		160	550	13 717
1983	2940N	2740W	2	1		1200	3000	662.9	G	320		180	550	13 717
1982	880N	5165W	2	2		3100	3000	1712.4	G	320		160	550	7 570
1982	2940N	2740W	2	1		3000	3000	1657.2	G	320		180	550	7 570
1981	880N	5165W	2	2		3876	3000	2141.1	G	320		160	550	4 368
1981	2940N	2740W	2	1		3181	3000	1757.2	G	320		180	550	4 368
1980	880N	5165W	2	2		3300	0	.0	F	290		N/A	N/A	99 9999
1979	880N	5165W	2	2		3300	0	.0	F	290		N/A	N/A	99 9999
1978	880N	5165W	2	2		3320	0	.0	F	290		N/A	N/A	99 9999
1977	880N	5165W	2	2		3400	0	.0	F	290		N/A	N/A	99 9999

WATER PERMITS - TRACT 1- III

Report Date Wednesday, August 3 2011

WATER RIGHT INFORMATION REPORT FOR : 17744 00

RIGHT TYPE: Appropriation

SOURCE: Groundwater USE: IRR

CURRENT STATUS: Certificate Issued

PRIORITY DATE: 15-JAN-71

CURRENT COMPLETE BY DATE: 31-DEC-73

COMPLETION ACKNOWLEDGED DATE: 02-NOV-72

CURRENT PERFECT BY DATE: 31-DEC-77

YEAR PERFECTED:

CERTIFICATE ISSUED DATE: 15-OCT-91

::::::::::::::::::

APPLICANT(S):

> CARL N BROLLIER BOX 157 MOSCOW KS 67952

> PERSON ID (Old Address Code): 21131

> CORRESPONDENT SEQUENCE NUMBER: 1

>-----

::::::::::::::::::

WATER USE CORRESPONDENT(S):

> REDWOLF FARMS LLC DONNELL BOMBECK PO BOX 340 SHELTON NE 68876

> PERSON ID (Old Address Code): 60266

> CORRESPONDENT SEQUENCE NUMBER: 2

>-----

::::::::::::::::::

ACTION TRAIL:

15-JAN-71 Pending Initial Review

08-NOV-71 Actual Fir

17-JAN-72 Approved Pending Completion N+P BY 31-DEC-73 PERF BY 31-DEC-77

02-NOV-72 Completed Pending Inspection

03-NOV-72 Inspected Pending Perfection

14-DEC-77 Land Owner Change

16-DEC-86 Corres & Wur From Carl N Brollier To R L Davis

16-DEC-86 Land Owner Chg - R L Davis

13-MAR-87 Corres & Wur From Robert L Davis To Patricia J Concannon

13-MAR-87 Land Owner Chg - Patricia J Concannon

28-FEB-89 Land Owner Chg-Jimmy J Moss

28-FEB-89 Corres & Wur From Patricia J Concannon To Jimmy Joe Moss

28-JAN-91 Proposed Certificate

15-OCT-91 Certificate Issued

15-OCT-91 Record Yr.1972:810gpm Max & Norm

16-JUL-08 Landowner Chg - Redwolf Farms Llc

16-JUL-08 Wur From Jimmy Joe Moss Sr To Redwolf Farms Llc Seq 2

16-JUL-08 Notarized Wuc

::::::::::::::::::

CONSERVATION CONTRACT ACTION TRAIL:

::::::::::::::::::

CONSERVATION PLAN ACTION TRAIL:

::::::::::::::::::

SPECIAL CONDITIONS:

::::::::::::::::::

QUANTITIES:

>AUTHORIZED 60.000 AF ADDITIONAL 60.000 AF

::::::::::::::::::

WATER PERMITS - TRACT 1- III

Report Date Wednesday, August 3 2011

RATES:

>AUTHORIZED 810.000 gpm ADDITIONAL 810.000 gpm

::::::::::::::::::

LIMITATIONS: None

::::::::::::::::::

STORAGE QUANTITIES: No active storage quantities associated with IRR use under this water right

STORAGE RATES: No active storage rates associated with IRR use under this water right

::::::::::::::::::

AUTHORIZED POINTS(S) OF DIVERSION

Section 25, T 31, R 36W, ID 2 (Internal PDIV_ID = 28789)

QUALIFIERS: NE NE SE

DIST. FROM SE CORNER: 2550 ft North 100 ft West

NUMBER OF WELLS: 1

COMMENT:

OLD LONGITUDE: 101.175257 OLD LATITUDE: 37.323287

NEW LONGITUDE: 101.176446 NEW LATITUDE: 37.321746

GPS LONGITUDE: GPS LATITUDE:

GPS FEET NORTH: GPS FEET WEST:

COUNTY: STEVENS

FIELD OFFICE: GARDEN CITY FIELD OFFICE

GMD : 3

BASIN: CIMARRON RIVER

STREAM:

SPECIAL_USE_AREA(S):

AQUIFER(S):

TEST INFORMATION:

> 08-NOV-71 810 gpm Field Inspection Test

METER ACTION TRAIL:

> 01-JAN-92 Meter Required GWMD Order Install by: 31-DEC-92

OVERLAPS:

::::::::::::::::::

AUTHORIZED PLACE(S) OF USE

Section 25, T 31, R 36W, ID 2 (Internal PUSE_ID = 16217)

OWNER: REDWOLF FARMS LLC

Address:

** 14301 CALIBER DR STE 100

** OKLAHOMA CITY OK 73134

Total acres authorized = 320.00 Acres

NE				NW				SW				SE			
NE	NW	SW	SE	NE	NW	SW	SE	NE	NW	SW	SE	NE	NW	SW	SE
.00	.00	.00	.00	.00	.00	.00	.00	40.00	40.00	40.00	40.00	40.00	40.00	40.00	40.00

COMMENT:

OVERLAPS:

> A 25976 00 IRR

::::::::::::::::::

WATER USE INFORMATION:

Year	Qualifiers	SC	ID	Date Rcvd	Hours	GPM	Acre-feet	Code	Ac_Irr	Date Msrd	Wtr_Dp	Well_Dp	Reel	Blip
2010	2550N	100W	25	2 31-JAN-11		E	N/A		N/A	N/A	65	2691		
2009	2550N	100W	25	2 19-JAN-10		E	N/A		N/A	N/A	59	1290		
2009	2550N	100W	25	2 19-JAN-10		Comment: ALTERNATE SOURCE								

WATER PERMITS - TRACT 1 - III

Report Date Wednesday, August 3 2011

2008	2550N	100W 25	2	09-JAN-09	E	N/A		N/A	N/A	53	750								
2008	2550N	100W 25	2	09-JAN-09	Comment: ALT SOURCE														
2007	2550N	100W 25	2	16-JAN-08	E	N/A		N/A	N/A	47	1143								
2007	2550N	100W 25	2	16-JAN-08	Comment: ALTERNATE SOURCE														
2006	2550N	100W 25	2	22-JAN-07	3	N/A		N/A	N/A	41	1376								
2005	2550N	100W 25	2	23-JAN-06	3	N/A		N/A	N/A	35	1937								
2004	2550N	100W 25	2	24-FEB-05	59.7	M	75		N/A	N/A	31	202							
2003	2550N	100W 25	2	12-FEB-04	E	N/A		N/A	N/A	24	382								
2002	2550N	100W 25	2	05-FEB-03	E	N/A		N/A	N/A	17	2811								
2001	2550N	100W 25	2	23-JAN-02	3	N/A		N/A	N/A	11	1993								
2000	2550N	100W 25	2	14-FEB-01	.0	3	N/A		N/A	N/A	6	871							
1999	2550N	100W 25	2	18-JAN-00	14.1	M	38		N/A	N/A	1	1147							
1998	2550N	100W 25	2	11-JAN-99	39.4	M	38		N/A	N/A	92	315							
1997	2550N	100W 25	2	20-FEB-98	1780	400	131.1	G	38		N/A	N/A	87	3143					
1996	2550N	100W 25	2	10-FEB-97	5	N/A		N/A	N/A	81	924								
1995	2550N	100W 25	2	26-JAN-96	890	350	57.4	G	35		N/A	N/A	74	2628					
1994	2550N	100W 25	2	01-MAR-95	0	0	.0	3			N/A	N/A	71	3162					
1994	2550N	100W 25	2	01-MAR-95	Comment: NONE														
1993	2550N	100W 25	2	14-FEB-94	0	0	.0	3			N/A	N/A	64	1772					
1992	2550N	100W 25	2	12-FEB-93	1917	1600	564.8	G	260		N/A	N/A	58	1807					
1991	2550N	100W 25	2	13-FEB-92	933	400	68.7	G	60		N/A	N/A	52	1864					
1990		NC S2 25	3	06-MAR-91	0	0	.0	5			N/A	N/A	47	3286					
1990	2550N	100W 25	2	06-MAR-91	900	500	82.9	G	60		N/A	N/A	47	3286					
1989		NC S2 25	3	21-FEB-90	0	0	.0	3			N/A	N/A	40	3288					
1989		NC S2 25	3	21-FEB-90	Comment: DID NOT USE THIS YEAR														
1989	2550N	100W 25	2	21-FEB-90	0	0	.0	3			N/A	N/A	40	3288					
1989	2550N	100W 25	2	21-FEB-90	Comment: DID NOT USE THIS YEAR														
1987		NC S2 25	3		2097	1700	656.4	G			N/A	N/A	31	1489					
1987		NC S2 25	3		Comment: 320AC FOR BOTH P/D'S														
1987	2550N	100W 25	2		751	300	41.5	G	320		N/A	N/A	31	1489					
1987	2550N	100W 25	2		Comment: 320AC FOR BOTH P/D'S														
1986		NC S2 25	3		1798	1600	529.7	G	250		N/A	N/A	36	576					
1986		NC S2 25	3		0	0	.0	5			N/A	N/A	26	2320					
1986	2550N	100W 25	2		1371	550	138.8	G	70		N/A	N/A	36	576					
1986	2550N	100W 25	2		0	0	.0	5			N/A	N/A	26	2320					
1985		NC S2 25	3		0	0	.0	5			N/A	N/A	20	829					
1985	2550N	100W 25	2		2650	600	292.8	G	140		180	500	20	829					
1984		NC S2 25	3		0	0	.0	5			N/A	N/A	19	1903					
1984	2550N	100W 25	2		2700	600	298.3	G	140		180	500	19	1903					
1983		NC S2 25	3		0	0	.0	5			N/A	N/A	10	1014					
1983	2550N	100W 25	2		900	800	132.6	G	100		160	520	10	1014					
1982		NC S2 25	3		0	0	.0	C			N/A	N/A	7	570					
1982	2550N	100W 25	2		3000	800	441.9	G	190		160	520	7	570					
1982	2550N	100W 25	2		Comment: 3000HRS 190AC IRR ON BOTH WELLS														
1981		NC S2 25	3		0	0	.0	6			N/A	N/A	4	368					
1981	2550N	100W 25	2		2950	800	434.6	G	190		160	520	4	368					
1980	2550N	100W 25	2		3100	800	456.7	F	190		N/A	N/A	99	9999					
1978	2550N	100W 25	2		3000	900	497.2	F	320		N/A	N/A	99	9999					
1977	2550N	100W 25	2		3000	900	497.2	F	320		N/A	N/A	99	9999					
1976	2550N	100W 25	2		3100	900	513.7	F	320		N/A	N/A	99	9999					
1975	2550N	100W 25	2		2800	0	.0	F	320		N/A	N/A	99	9999					
1974	2550N	100W 25	2		3100	900	513.7	F	320		N/A	N/A	99	9999					
1973	2550N	100W 25	2		3100	750	428.1	F	320		N/A	N/A	99	9999					
1972	2550N	100W 25	2		0	0	.0	0			N/A	N/A	0	0					

WATER PERMITS - TRACT 3 - I

Report Date Wednesday, August 3 2011

WATER RIGHT INFORMATION REPORT FOR : 12972 00

RIGHT TYPE: Appropriation

SOURCE: Groundwater USE: IRR

CURRENT STATUS: Certificate Issued

PRIORITY DATE: 16-MAR-67

CURRENT COMPLETE BY DATE: 31-DEC-71

COMPLETION ACKNOWLEDGED DATE: 18-SEP-69

CURRENT PERFECT BY DATE: 31-DEC-84

YEAR PERFECTED:

CERTIFICATE ISSUED DATE: 03-AUG-89

:::::::::::::::

APPLICANT(S):

> CHARLES M DUDLEY LOREN DUDLEY - EXEC N 11511 LANCELOT DR SPOKANE WA 99218

> PERSON ID (Old Address Code): 4392

> CORRESPONDENT SEQUENCE NUMBER: 1

>-----

:::::::::::::::

WATER USE CORRESPONDENT(S):

> REDWOLF FARMS LLC DONNELL BOMBECK PO BOX 340 SHELTON NE 68876

> PERSON ID (Old Address Code): 60266

> CORRESPONDENT SEQUENCE NUMBER: 2

>-----

:::::::::::::::

ACTION TRAIL:

16-MAR-67 Pending Initial Review

21-MAY-68 Approved Pending Completion N+P BY 31-DEC-71 PERF BY 31-DEC-71

18-SEP-69 Completed Pending Inspection

05-AUG-74 Land Owner Change

14-MAY-79 Change Application For Point Of Diversion

26-MAR-80 Change Approved

26-MAR-80 Land Owner Chg

08-JAN-81 Change Application For Place Of Use

28-APR-81 Change Dismissed Prior To Approval

29-JUL-81 Land Owner Chg

05-FEB-88 Inspected Pending Perfection

05-FEB-88 Fir Cont Se Rec'D

08-JUN-89 Land Owner Chg-Jimmy Joe Moss Sr

03-AUG-89 Proposed Certificate - Extended Time To Perfect PERF BY 31-DEC-84

03-AUG-89 Certificate Issued

03-AUG-89 Record Yr.1984:732gpm Norm

07-OCT-91 Change Application For Point Of Diversion

14-NOV-91 Change Approved

14-NOV-91 N&P By12/31/92 Chg Approval

14-OCT-93 Compliance Check/In Comp

30-NOV-95 N&P 11/91 (Chg)

02-APR-01 Change Application For Place Of Use

21-JUN-01 Change Approved

21-JUN-01 Landowner Chg-Part Of Land-Jimmy Joe Sr & Jackie M Moss

16-JUL-08 Landowner Chg - Redwolf Farms Llc

16-JUL-08 Wur From Jimmy Joe Moss Sr To Redwolf Farms Llc Seq 2

16-JUL-08 Notarized Wuc

:::::::::::::::

WATER PERMITS - TRACT 3 - I

Report Date Wednesday, August 3 2011

CONSERVATION CONTRACT ACTION TRAIL:

.....

CONSERVATION PLAN ACTION TRAIL:

.....

SPECIAL CONDITIONS:

.....

QUANTITIES:

>AUTHORIZED 499.000 AF ADDITIONAL 499.000 AF

.....

RATES:

>AUTHORIZED 735.000 gpm ADDITIONAL 735.000 gpm

.....

LIMITATIONS: None

.....

STORAGE QUANTITIES: No active storage quantities associated with IRR use under this water right

STORAGE RATES: No active storage rates associated with IRR use under this water right

.....

AUTHORIZED POINTS(S) OF DIVERSION

Section 1, T 32, R 36W, ID 3 (Internal PDIV_ID = 32164)

QUALIFIERS: SW NW SW

DIST. FROM SE CORNER: 1700 ft North 5225 ft West

NUMBER OF WELLS: 1

COMMENT:

OLD LONGITUDE: 101.192768 OLD LATITUDE: 37.291891

NEW LONGITUDE: 101.193966 NEW LATITUDE: 37.290489

GPS LONGITUDE: GPS LATITUDE:

GPS FEET NORTH: GPS FEET WEST:

COUNTY: STEVENS

FIELD OFFICE: GARDEN CITY FIELD OFFICE

GMD : 3

BASIN: CIMARRON RIVER

STREAM:

SPECIAL_USE_AREA(S):

AQUIFER(S):

> TERTIARY SYSTEM

> OGALLALA FORMATION

TEST INFORMATION:

METER ACTION TRAIL:

> 14-NOV-91 Meter Required BY Change Point of Diversion Install by: 31-DEC-92

> 11-NOV-92 Meter Required GWMD Order Install by: 01-JUL-96

> 14-OCT-93 In Compliance - Meter

> 30-NOV-95 Meter Reported Installed Completed on: 13-AUG-92

METER INFORMATION:

Date Installed : Currently Installed? Y

> Manufacturer: MCCROMETER Model: MO-310

> Type: Not Available Serial No.: 8410241

> Meter Unit: N/A Meter Size: 10 Inch Multiplier: 0

> Portable Pump Installation? N Multiple PDs? N Straightening Vanes? N

> Measuring Chamber? Meter Comment:

OVERLAPS:

.....

WATER PERMITS - TRACT 3 - I

Report Date Wednesday, August 3 2011

AUTHORIZED PLACE(S) OF USE

Section 1, T 32, R 36W, ID 1 (Internal PUSE_ID = 22284)

OWNER: REDWOLF FARMS LLC

Address:

** 14301 CALIBER DR STE 100

** OKLAHOMA CITY OK 73134

Total acres authorized = 479.70 Acres

NE				NW				SW				SE			
NE	NW	SW	SE	NE	NW	SW	SE	NE	NW	SW	SE	NE	NW	SW	SE
.00	.00	.00	.00	39.88	39.82	40.00	40.00	40.00	40.00	40.00	40.00	40.00	40.00	40.00	40.00

COMMENT: L-3 (NENW), L-4 (NWNW)

OVERLAPS:

- > A 22719 00 IRR
- > A 44583 00 IRR
- > A 34726 00 IRR

Section 12, T 32, R 36W, ID 1 (Internal PUSE_ID = 32413)

OWNER: REDWOLF FARMS LLC

Address:

** 14301 CALIBER DR STE 100

** OKLAHOMA CITY OK 73134

Total acres authorized = 320.00 Acres

NE				NW				SW				SE			
NE	NW	SW	SE	NE	NW	SW	SE	NE	NW	SW	SE	NE	NW	SW	SE
.00	.00	.00	.00	40.00	40.00	40.00	40.00	40.00	40.00	40.00	40.00	.00	.00	.00	.00

OVERLAPS:

- > A 44583 00 IRR
- > A 22719 00 IRR
- > A 34726 00 IRR

.....

WATER USE INFORMATION:

Year	Qualifiers	SC	ID	Date Rcvd	Hours	GPM	Acre-feet	Code	Ac_Irr	Date Msrd	Wtr_Dp	Well_Dp	Reel	Blip	
2010	1700N	5225W	1	3 31-JAN-11		484.0	A	479		N/A	N/A	65	2691		
2009	1700N	5225W	1	3 19-JAN-10		514.0	A	479		N/A	N/A	59	1290		
2008	1700N	5225W	1	3 09-JAN-09		520.0	A	479		N/A	N/A	53	750		
2007	1700N	5225W	1	3 16-JAN-08		345.0	A	380		N/A	N/A	47	1143		
2006	1700N	5225W	1	3 22-JAN-07		439.0	A	380		N/A	N/A	41	1376		
2005	1700N	5225W	1	3 23-JAN-06		375.0	A	380		N/A	N/A	35	1937		
2004	1700N	5225W	1	3 24-FEB-05		310.0	A	380		N/A	N/A	31	202		
2003	1700N	5225W	1	3 12-FEB-04		E	N/A		N/A	N/A	24	382			
2002	1700N	5225W	1	3 05-FEB-03		498.0	A	380		N/A	N/A	17	2811		
2001	1700N	5225W	1	3 23-JAN-02		272.0	A	260		N/A	N/A	11	1993		
2000	1700N	5225W	1	3 14-FEB-01		502.0	A	260		N/A	N/A	6	871		
1999	1700N	5225W	1	3 18-JAN-00		220.0	A	260		N/A	N/A	1	1147		
1998	1700N	5225W	1	3 11-JAN-99		63.0	A	260		N/A	N/A	92	315		
1997	1700N	5225W	1	3 20-FEB-98		1200	82.0	A	260		N/A	N/A	87	3143	
1996	1700N	5225W	1	3 10-FEB-97		1200	337.0	A	260		N/A	N/A	81	924	
1995	1700N	5225W	1	3 26-JAN-96	0	1200	337.0	7	260		N/A	N/A	74	2628	
1994	1700N	5225W	1	3 01-MAR-95	0	1200	606.0	7	260		N/A	N/A	71	3162	
1993	1700N	5225W	1	3 14-FEB-94	0	0	329.0	7	260		N/A	N/A	64	1772	

WATER PERMITS - TRACT 3 - I

Report Date Wednesday, August 3 2011

1992	1700N	5225W	1	3	12-FEB-93	2098	900	347.7	G	260	N/A	N/A	58	1807
1991	1700N	5225W	1	3	13-FEB-92	2688	1100	544.4	G	260	N/A	N/A	52	1864
1990	2640N	4025W	1	1	06-MAR-91	2730	900	452.4	G	250	N/A	N/A	47	3286
1989	2640N	4025W	1	1	21-FEB-90	2900	1200	640.8	G	250	N/A	N/A	40	3288
1988	2640N	4025W	1	1		2107	1700	659.5	G	480	N/A	N/A	34	795
1987	2640N	4025W	1	1		2975	1600	876.5	G	320	N/A	N/A	31	2509
1986	2640N	4025W	1	1		0	0	.0	0		N/A	N/A	0	0
1985	2640N	4025W	1	1		3375	2200	1367.2	G	320	N/A	N/A	22	2411
1984	2640N	4025W	1	1		3700	1900	1294.5	G	320	N/A	N/A	19	798
1983	2640N	4025W	1	1		0	0	.0	S		N/A	N/A	13	2049
1982	2640N	4025W	1	1		3875	1100	784.9	G	320	N/A	N/A	7	2535
1981	2640N	4025W	1	1		1100	1200	243.1	G	320	N/A	N/A	13	1356
1980	2640N	4025W	1	1		2720	0	.0	F	320	N/A	N/A	99	9999
1979	2640N	4025W	1	1		2830	0	.0	F		N/A	N/A	99	9999
1977	2640N	4025W	1	1		3700	0	.0	F	320	N/A	N/A	99	9999
1976	2640N	4025W	1	1		3500	0	.0	F	320	N/A	N/A	99	9999
1975	2640N	4025W	1	1		3300	0	.0	G	320	N/A	N/A	99	9999
1974	2640N	4025W	1	1		3250	0	.0	F	320	N/A	N/A	99	9999
1973	2640N	4025W	1	1		3100	0	.0	F	280	N/A	N/A	99	9999
1972	2640N	4025W	1	1		3000	0	.0	F	280	N/A	N/A	99	9999
1971	2640N	4025W	1	1		1270	0	.0	F	140	N/A	N/A	99	9999
1970	2640N	4025W	1	1		1350	0	.0	F	200	N/A	N/A	99	9999
1969	2640N	4025W	1	1		2400	0	.0	F	148	N/A	N/A	99	9999
1968	2640N	4025W	1	1		2000	0	.0	F	245	N/A	N/A	99	9999

WATER PERMITS - TRACT 3 - II

Report Date Wednesday, August 3 2011

WATER RIGHT INFORMATION REPORT FOR : 34726 00

RIGHT TYPE: Appropriation

SOURCE: Groundwater USE: IRR

CURRENT STATUS: Certificate Issued

PRIORITY DATE: 19-NOV-80

CURRENT COMPLETE BY DATE: 31-DEC-82

COMPLETION ACKNOWLEDGED DATE: 06-MAY-81

CURRENT PERFECT BY DATE: 31-DEC-88

YEAR PERFECTED:

CERTIFICATE ISSUED DATE: 07-AUG-92

::::::::::::::::::

APPLICANT(S):

> HARRY LEONARD BOX 189 HUGOTON KS 67951

> PERSON ID (Old Address Code): 10390

> CORRESPONDENT SEQUENCE NUMBER: 1

>-----

::::::::::::::::::

WATER USE CORRESPONDENT(S):

> REDWOLF FARMS LLC DONNELL BOMBECK PO BOX 340 SHELTON NE 68876

> PERSON ID (Old Address Code): 60266

> CORRESPONDENT SEQUENCE NUMBER: 2

>-----

::::::::::::::::::

ACTION TRAIL:

19-NOV-80 Pending Initial Review

09-FEB-81 Approved Pending Completion N+P BY 31-DEC-82 PERF BY 31-DEC-86

06-MAY-81 Completed Pending Inspection

31-OCT-86 Corres & Wur From Harry Leonard To Harry Leonard Estate

19-DEC-86 Completed - Extended Time To Perfect PERF BY 31-DEC-87

11-JAN-88 Completed - Extended Time To Perfect PERF BY 31-DEC-88

23-JUL-88 Inspected Pending Perfection

29-AUG-88 Fir Cont S-E Rec'D

07-AUG-92 Certificate Issued

07-AUG-92 Record Yr.1985:720gpm-Norm

29-OCT-93 Land Owner Chg-Jimmy J & Jackie Moss Sr.

29-OCT-93 Corres & Wur From Harry Leonard Estate To Jimmy J Sr & Jackie Moss

02-APR-01 Change Application For Place Of Use

02-APR-01 Bro (2000) Cons Plan Summary Compliance Order

21-JUN-01 Change Approved

16-JUL-08 Landowner Chg - Redwolf Farms Llc

16-JUL-08 Wur From Jimmy Joe & Jackie M Moss To Redwolf Farms Llc Seq 2

16-JUL-08 Notarized Wuc

::::::::::::::::::

CONSERVATION CONTRACT ACTION TRAIL:

::::::::::::::::::

CONSERVATION PLAN ACTION TRAIL:

::::::::::::::::::

SPECIAL CONDITIONS:

::::::::::::::::::

QUANTITIES:

>AUTHORIZED 236.000 AF ADDITIONAL 236.000 AF

::::::::::::::::::

WATER PERMITS - TRACT 3 - II

Report Date Wednesday, August 3 2011

RATES:

>AUTHORIZED 720.000 gpm ADDITIONAL 720.000 gpm

.....

LIMITATIONS: None

.....

STORAGE QUANTITIES: No active storage quantities associated with IRR use under this water right

STORAGE RATES: No active storage rates associated with IRR use under this water right

.....

AUTHORIZED POINTS(S) OF DIVERSION

Section 12, T 32, R 36W, ID 2 (Internal PDIV_ID = 40413)

QUALIFIERS: NC SW

DIST. FROM SE CORNER: 1320 ft North 3960 ft West

NUMBER OF WELLS: 1

COMMENT:

OLD LONGITUDE: 101.188369 OLD LATITUDE: 37.276317

NEW LONGITUDE: 101.189485 NEW LATITUDE: 37.274976

GPS LONGITUDE: 101.189470 GPS LATITUDE: 37.275030

GPS FEET NORTH: 1342 GPS FEET WEST: 3954

COUNTY: STEVENS

FIELD OFFICE: GARDEN CITY FIELD OFFICE

GMD : 3

BASIN: CIMARRON RIVER

STREAM:

SPECIAL_USE_AREA(S):

AQUIFER(S):

> TERTIARY SYSTEM

> OGALLALA FORMATION

TEST INFORMATION:

> 23-JUL-88 720 gpm Field Inspection Test

> 09-AUG-06 1380 gpm Field Inspection Test

METER ACTION TRAIL:

> 11-NOV-92 Meter Required GWMD Order Install by: 01-JUL-96

> 21-JUN-01 Meter Required With New Permit Install by: 31-DEC-02

> 11-DEC-02 Meter Reported Installed

> 22-JUL-03 In Compliance - Meter

METER INFORMATION:

Date Installed : 01-JAN-95 Currently Installed? Y

> Manufacturer: MCCROMETER Model: MO310

> Type: Propellor Serial No.: UNKNOWN

> Meter Unit: Acre-feet Meter Size: 14 Inch Multiplier: .001

> Portable Pump Installation? Multiple PDs? Straightening Vanes?

> Measuring Chamber? Meter Comment:

OVERLAPS:

> A 44583 00 IRR

.....

AUTHORIZED PLACE(S) OF USE

Section 1, T 32, R 36W, ID 1 (Internal PUSE_ID = 22284)

OWNER: REDWOLF FARMS LLC

Address:

** 14301 CALIBER DR STE 100

** OKLAHOMA CITY OK 73134

WATER PERMITS - TRACT 3 - II

Report Date Wednesday, August 3 2011

Total acres authorized = 479.70 Acres

NE				NW				SW				SE			
NE	NW	SW	SE	NE	NW	SW	SE	NE	NW	SW	SE	NE	NW	SW	SE
.00	.00	.00	.00	39.88	39.82	40.00	40.00	40.00	40.00	40.00	40.00	40.00	40.00	40.00	40.00

COMMENT: L-3 (NE NW), L-4 (NW NW)

OVERLAPS:

- > A 12972 00 IRR
- > A 22719 00 IRR
- > A 44583 00 IRR

Section 12, T 32, R 36W, ID 1 (Internal PUSE_ID = 32413)

OWNER: REDWOLF FARMS LLC

Address:

- ** 14301 CALIBER DR STE 100
- ** OKLAHOMA CITY OK 73134

Total acres authorized = 320.00 Acres

NE				NW				SW				SE			
NE	NW	SW	SE	NE	NW	SW	SE	NE	NW	SW	SE	NE	NW	SW	SE
.00	.00	.00	.00	40.00	40.00	40.00	40.00	40.00	40.00	40.00	40.00	.00	.00	.00	.00

COMMENT:

OVERLAPS:

- > A 12972 00 IRR
- > A 44583 00 IRR
- > A 22719 00 IRR

WATER USE INFORMATION:

Year	Qualifiers	SC	ID	Date Rcvd	Hours	GPM	Acre-foot	Code	Ac_Irr	Date Msrd	Wtr_Dp	Well_Dp	Reel	Blip
2010	1320N	3960W	12	2 31-JAN-11		565.0	A	320		N/A	N/A	65	2692	
2009	1320N	3960W	12	2 19-JAN-10	1735	1400	447.3	G	320		N/A	N/A	59	1291
2008	1320N	3960W	12	2 09-JAN-09		519.0	A	320		N/A	N/A	53	749	
2007	1320N	3960W	12	2 16-JAN-08		389.0	A	320		N/A	N/A	47	1222	
2006	1320N	3960W	12	2 22-JAN-07		452.0	A	320		N/A	N/A	41	1447	
2005	1320N	3960W	12	2 23-JAN-06		451.0	A	320		N/A	N/A	35	2067	
2004	1320N	3960W	12	2 24-FEB-05		378.0	A	320		N/A	N/A	31	522	
2003	1320N	3960W	12	2 12-FEB-04		518.0	A	380		N/A	N/A	24	493	
2002	1320N	3960W	12	2 05-FEB-03		586.0	A	380		N/A	N/A	17	2893	
2001	1320N	3960W	12	2 23-JAN-02		414.0	A	260		N/A	N/A	11	2051	
2000	1320N	3960W	12	2 14-FEB-01		515.0	A	260		N/A	N/A	6	1035	
1999	1320N	3960W	12	2 18-JAN-00		453.0	A	260		N/A	N/A	1	1329	
1998	1320N	3960W	12	2 11-JAN-99		475.0	A	260		N/A	N/A	92	564	
1997	1320N	3960W	12	2 20-FEB-98		1200	466.0	A	260		N/A	N/A	88	45
1996	1320N	3960W	12	2 07-FEB-97		5	N/A		N/A	N/A	81	800		
1995	1320N	3960W	12	2 29-JAN-96	0	1400	280.0	7	260		N/A	N/A	74	3002
1994	1320N	3960W	12	2 02-MAR-95	1988	1400	512.5	G	210		N/A	N/A	72	1223
1993	1320N	3960W	12	2 13-APR-94	0	0	.0	X			N/A	N/A	66	1901
1992	1320N	3960W	12	2 15-APR-93	0	0	.0	X			N/A	N/A	60	2103
1991	1320N	3960W	12	2 24-FEB-92	1752	900	290.3	G	128		N/A	N/A	53	51
1990	1320N	3960W	12	2 22-FEB-91	1558	900	258.2	G	128		N/A	N/A	46	2545
1989	1320N	3960W	12	2 21-MAY-90	1400	900	232.0	G	128		N/A	N/A	43	732
1988	1320N	3960W	12	2	1400	900	232.0	G	130		N/A	N/A	35	2577
1987	1320N	3960W	12	2	1100	900	182.3	G	130		N/A	N/A	37	545
1986	1320N	3960W	12	2	0	0	.0	0			N/A	N/A	0	0
1985	1320N	3960W	12	2	1780	1000	327.8	G	125		130	500	22	567
1984	1320N	3960W	12	2	672	900	111.4	G	160	28-JAN-85	N/A	N/A	17	209
1983	1320N	3960W	12	2	878	800	129.3	G	136	23-JAN-84	170	510	10	1810
1982	1320N	3960W	12	2	720	900	119.3	G	136		N/A	N/A	5	1621
1981	1320N	3960W	12	2	700	800	103.1	G	136	25-FEB-81	187	510	3	744

WATER PERMITS - TRACT 3 - III

Report Date Wednesday, August 3 2011

WATER RIGHT INFORMATION REPORT FOR : 22719 00

RIGHT TYPE: Appropriation

SOURCE: Groundwater USE: IRR

CURRENT STATUS: Certificate Issued

PRIORITY DATE: 26-JUL-74

CURRENT COMPLETE BY DATE: 31-DEC-77

COMPLETION ACKNOWLEDGED DATE: 05-APR-76

CURRENT PERFECT BY DATE: 31-DEC-82

YEAR PERFECTED:

CERTIFICATE ISSUED DATE: 03-AUG-89

::::::::::::::::::

APPLICANT(S):

> JAMES C BROLLIER R R 1 MOSCOW KS 67952

> PERSON ID (Old Address Code): 21083

> CORRESPONDENT SEQUENCE NUMBER: 1

>-----

::::::::::::::::::

WATER USE CORRESPONDENT(S):

> REDWOLF FARMS LLC DONNELL BOMBECK PO BOX 340 SHELTON NE 68876

> PERSON ID (Old Address Code): 60266

> CORRESPONDENT SEQUENCE NUMBER: 2

>-----

::::::::::::::::::

ACTION TRAIL:

26-JUL-74 Pending Initial Review

26-MAR-76 Approved Pending Completion N+P BY 31-DEC-77 PERF BY 31-DEC-81

05-APR-76 Completed Pending Inspection

08-JAN-81 Change Application For P/D & P/U

15-APR-81 Change Application For Place Of Use

28-APR-81 Change Dismissed Prior To Approval

29-JUL-81 Land Owner Chg

14-MAR-84 Change Dismissed Prior To Approval

05-FEB-88 Inspected Pending Perfection

05-FEB-88 Fir Cont Se Rec'D

08-JUN-89 Land Owner Chg-Jimmy Joe Moss Sr

26-JUN-89 Change Application For Place Of Use

03-AUG-89 Proposed Certificate - Extended Time To Perfect PERF BY 31-DEC-82

03-AUG-89 Certificate Issued

03-AUG-89 Record Yr.1982:1907gpm Norm

11-JAN-91 Change Dismissed Prior To Approval

02-APR-01 Change Application For Place Of Use

21-JUN-01 Change Approved

16-JUL-08 Landowner Chg - Redwolf Farms Llc

16-JUL-08 Wur From Jimmy Joe Moss Sr To Redwolf Farms Llc Seq 2

16-JUL-08 Notarized Wuc

::::::::::::::::::

CONSERVATION CONTRACT ACTION TRAIL:

::::::::::::::::::

CONSERVATION PLAN ACTION TRAIL:

::::::::::::::::::

SPECIAL CONDITIONS:

::::::::::::::::::

WATER PERMITS - TRACT 3 - III

Report Date Wednesday, August 3 2011

QUANTITIES:

>AUTHORIZED 320.000 AF ADDITIONAL 320.000 AF

.....

RATES:

>AUTHORIZED 1910.000 gpm ADDITIONAL 1910.000 gpm

.....

LIMITATIONS: None

.....

STORAGE QUANTITIES: No active storage quantities associated with IRR use under this water right

STORAGE RATES: No active storage rates associated with IRR use under this water right

.....

AUTHORIZED POINTS(S) OF DIVERSION

Section 1, T 32, R 36W, ID 2 (Internal PDIV_ID = 1258)

QUALIFIERS: NC S2

DIST. FROM SE CORNER: 1320 ft North 2580 ft West

NUMBER OF WELLS: 1

COMMENT:

OLD LONGITUDE: 101.183686 OLD LATITUDE: 37.290845

NEW LONGITUDE: 101.184871 NEW LATITUDE: 37.289453

GPS LONGITUDE: GPS LATITUDE:

GPS FEET NORTH: GPS FEET WEST:

COUNTY: STEVENS

FIELD OFFICE: GARDEN CITY FIELD OFFICE

GMD : 3

BASIN: CIMARRON RIVER

STREAM:

SPECIAL_USE_AREA(S):

AQUIFER(S):

> OGALLALA FORMATION

TEST INFORMATION:

> 14-AUG-87 1907 gpm Field Inspection Test

METER ACTION TRAIL:

> 01-JAN-92 Meter Required GWMD Order Install by: 31-DEC-92

METER INFORMATION:

Date Installed : Currently Installed? Y

> Manufacturer: MCCROMETER Model: MO 310

> Type: Not Available Serial No.: 93-10-1233N

> Meter Unit: N/A Meter Size: 10 Inch Multiplier: 0

> Portable Pump Installation? N Multiple PDs? N Straightening Vanes? N

> Measuring Chamber? Meter Comment:

OVERLAPS:

.....

AUTHORIZED PLACE(S) OF USE

Section 1, T 32, R 36W, ID 1 (Internal PUSE_ID = 22284)

OWNER: REDWOLF FARMS LLC

Address:

** 14301 CALIBER DR STE 100

** OKLAHOMA CITY OK 73134

Total acres authorized = 479.70 Acres

	NE		NW		SW		SE				
NE	NW	SW	SE	NE	NW	SW	SE	NE	NW	SW	SE

WATER PERMITS - TRACT 3 - III

Report Date Wednesday, August 3 2011

| .00| .00| .00| .00| 39.88| 39.82| 40.00| 40.00| 40.00| 40.00| 40.00| 40.00| 40.00| 40.00| 40.00|

COMMENT: L-1 (NENW), L-2 (NWNW)

OVERLAPS:

- > A 12972 00 IRR
- > A 44583 00 IRR
- > A 34726 00 IRR

Section 12, T 32, R 36W, ID 1 (Internal PUSE_ID = 32413)

OWNER: REDWOLF FARMS LLC

Address:

** 14301 CALIBER DR STE 100

** OKLAHOMA CITY OK 73134

Total acres authorized = 320.00 Acres

NE				NW				SW				SE			
NE	NW	SW	SE	NE	NW	SW	SE	NE	NW	SW	SE	NE	NW	SW	SE
.00	.00	.00	.00	40.00	40.00	40.00	40.00	40.00	40.00	40.00	40.00	.00	.00	.00	.00

COMMENT:

OVERLAPS:

- > A 12972 00 IRR
- > A 44583 00 IRR
- > A 34726 00 IRR

WATER USE INFORMATION:

Year	Qualifiers	SC	ID	Date Rcvd	Hours	GPM	Acre-feet	Code	Ac_Irr	Date Msrd	Wtr_Dp	Well_Dp	Reel	Blip
2010	1320N	2580W	1	2 31-JAN-11		E	N/A		N/A	N/A	65	2691		
2009	1320N	2580W	1	2 19-JAN-10		E	N/A		N/A	N/A	59	1290		
2009	1320N	2580W	1	2 19-JAN-10	Comment: ALTERNATE SOURCE									
2008	1320N	2580W	1	2 09-JAN-09		E	N/A		N/A	N/A	53	750		
2008	1320N	2580W	1	2 09-JAN-09	Comment: ALT SOURCE									
2007	1320N	2580W	1	2 16-JAN-08		E	N/A		N/A	N/A	47	1143		
2007	1320N	2580W	1	2 16-JAN-08	Comment: ALTERNATE SOURCE									
2006	1320N	2580W	1	2 22-JAN-07		E	N/A		N/A	N/A	41	1376		
2006	1320N	2580W	1	2 22-JAN-07	Comment: ALTERNATE SOURCE									
2005	1320N	2580W	1	2 23-JAN-06		E	N/A		N/A	N/A	35	1937		
2005	1320N	2580W	1	2 23-JAN-06	Comment: ALTERNATE SOURCE									
2004	1320N	2580W	1	2 24-FEB-05		E	N/A		N/A	N/A	31	202		
2004	1320N	2580W	1	2 24-FEB-05	Comment: ALTERNATE SOURCE									
2003	1320N	2580W	1	2 12-FEB-04		504.0	A	380		N/A	N/A	24	382	
2002	1320N	2580W	1	2 05-FEB-03		15.0	A	30		N/A	N/A	17	2811	
2001	1320N	2580W	1	2 23-JAN-02		479.0	A	260		N/A	N/A	11	1993	
2000	1320N	2580W	1	2 14-FEB-01		.0	3	N/A		N/A	N/A	6	871	
1999	1320N	2580W	1	2 18-JAN-00		238.0	A	260		N/A	N/A	1	1147	
1998	1320N	2580W	1	2 11-JAN-99		397.0	A	260		N/A	N/A	92	315	
1997	1320N	2580W	1	2 20-FEB-98		1200	121.0	A	260		N/A	N/A	87	3143
1996	1320N	2580W	1	2 10-FEB-97	501	1400	129.2	G	260		N/A	N/A	81	924
1995	1320N	2580W	1	2 26-JAN-96	0	1400	133.0	7	260		N/A	N/A	74	2628
1994	1320N	2580W	1	2 01-MAR-95	0	1400	44.0	7	260		N/A	N/A	71	3162
1993	1320N	2580W	1	2 14-FEB-94	0	0	.0	3			N/A	N/A	64	1772
1992	1320N	2580W	1	2 12-FEB-93	1954	1600	575.7	G	260		N/A	N/A	58	1807
1991	1320N	2580W	1	2 13-FEB-92	2793	1400	720.0	G	260		N/A	N/A	52	1864
1990	1320N	2580W	1	2 06-MAR-91	2380	1400	613.5	G	250		N/A	N/A	47	3286

WATER PERMITS - TRACT 3 - III

Report Date Wednesday, August 3 2011

1989	1320N	2580W	1	2	21-FEB-90	2380	1600	701.2	G	250	N/A	N/A	40	3288
1988	1320N	2580W	1	2		1900	1000	349.9	G	160	N/A	N/A	34	795
1988	2640N	4025W	1	1		Report use under A01297200								
1987	1320N	2580W	1	2		3076	1050	594.7	G	320	N/A	N/A	31	2509
1987	2640N	4025W	1	1		Report use under A01297200								
1986	1320N	2580W	1	2		0	0	.0	0		N/A	N/A	0	0
1986	2640N	4025W	1	1		Report use under A01297200								
1985	1320N	2580W	1	2		3500	1800	1160.0	G	320	N/A	N/A	22	2411
1985	2640N	4025W	1	1		Report use under A01297200								
1984	1320N	2580W	1	2		3900	1500	1077.2	G	320	N/A	N/A	19	798
1984	2640N	4025W	1	1		Report use under A01297200								
1983	1320N	2580W	1	2		3314	1800	1098.4	G	130	N/A	N/A	13	2049
1983	2640N	4025W	1	1		Report use under A01297200								
1982	1320N	2580W	1	2		3900	1000	718.1	G	320	N/A	N/A	7	2535
1982	2640N	4025W	1	1		Report use under A01297200								
1981	1320N	2580W	1	2		3451	2200	1398.0	G	320	N/A	N/A	4	1046
1981	2640N	4025W	1	1		Report use under A01297200								
1980	1320N	2580W	1	2		2720	1250	626.1	F		N/A	N/A	99	9999
1979	1320N	2580W	1	2		2830	1500	781.6	F		N/A	N/A	99	9999
1977	1320N	2580W	1	2		3000	0	.0	F	320	N/A	N/A	99	9999
1976	1320N	2580W	1	2		2200	0	.0	F	200	N/A	N/A	99	9999
1975	1320N	2580W	1	2		1750	0	.0	F	200	N/A	N/A	99	9999
1974	1320N	2580W	1	2		1500	0	.0	F	200	N/A	N/A	99	9999

WATER PERMITS - TRACT 3 - IV

Report Date Wednesday, August 3 2011

WATER RIGHT INFORMATION REPORT FOR : 44583 00

RIGHT TYPE: Appropriation

SOURCE: Groundwater USE: IRR

CURRENT STATUS: Inspected Pending Perfection

PRIORITY DATE: 16-MAR-01

CURRENT COMPLETE BY DATE: 31-DEC-02

COMPLETION ACKNOWLEDGED DATE: 11-DEC-02

CURRENT PERFECT BY DATE: 31-DEC-11

YEAR PERFECTED:

CERTIFICATE ISSUED DATE:

::::::::::::::::::

APPLICANT(S):

> JIMMY JOE MOSS SR 1037 S ADAMS ST HUGOTON KS 67951

> PERSON ID (Old Address Code): 12402

> CORRESPONDENT SEQUENCE NUMBER: 1

>-----

::::::::::::::::::

WATER USE CORRESPONDENT(S):

> REDWOLF FARMS LLC DONNELL BOMBECK PO BOX 340 SHELTON NE 68876

> PERSON ID (Old Address Code): 60266

> CORRESPONDENT SEQUENCE NUMBER: 2

>-----

::::::::::::::::::

ACTION TRAIL:

16-MAR-01 Pending Initial Review

23-MAY-01 New Application Initial Review Began

23-MAY-01 New App Suspended For Comments From Gmd

18-JUN-01 Pending Chief Engineer Action

21-JUN-01 Approved Pending Completion N+P BY 31-DEC-02 PERF BY 31-DEC-06

11-DEC-02 Completed Pending Inspection

22-JUL-03 Compliance Check/In Comp

07-FEB-07 Completed - Extended Time To Perfect PERF BY 31-DEC-11

30-AUG-07 Inspected Pending Perfection

16-JUL-08 Landowner Chg - Redwolf Farms Llc

16-JUL-08 Wur From Jimmy Joe & Jackie M Moss To Redwolf Farms Llc Seq 2

16-JUL-08 Notarized Wuc

::::::::::::::::::

CONSERVATION CONTRACT ACTION TRAIL:

::::::::::::::::::

CONSERVATION PLAN ACTION TRAIL:

::::::::::::::::::

SPECIAL CONDITIONS:

::::::::::::::::::

QUANTITIES:

>AUTHORIZED 640.000 AF ADDITIONAL 544.400 AF

::::::::::::::::::

RATES:

>AUTHORIZED 1600.000 gpm ADDITIONAL 880.000 gpm

::::::::::::::::::

LIMITATIONS:

> Combined Quantity 1599.4AF/YR COM/W #12972, 22719, & 34726

> Combined Rate 1600GPM COM/W #34726

WATER PERMITS - TRACT 3 - IV

Report Date Wednesday, August 3 2011

COMMENT: L-3 (NE NW), L-4 (NW NW)

OVERLAPS:

> A 12972 00 IRR
 > A 22719 00 IRR
 > A 34726 00 IRR

 Section 12, T 32, R 36W, ID 1 (Internal PUSE_ID = 32413)

OWNER: REDWOLF FARMS LLC

Address:

** 14301 CALIBER DR STE 100

** OKLAHOMA CITY OK 73134

Total acres authorized = 320.00 Acres

NE				NW				SW				SE			
NE	NW	SW	SE	NE	NW	SW	SE	NE	NW	SW	SE	NE	NW	SW	SE
.00	.00	.00	.00	40.00	40.00	40.00	40.00	40.00	40.00	40.00	40.00	.00	.00	.00	.00

COMMENT:

OVERLAPS:

> A 12972 00 IRR
 > A 22719 00 IRR
 > A 34726 00 IRR

.....

WATER USE INFORMATION:

Year	Qualifiers	SC	ID	Date Rcvd	Hours	GPM	Acre-feet	Code	Ac_Irr	Date Msrd	Wtr_Dp	Well_Dp	Reel	Blip
2010	1320N	3960W	12	2 31-JAN-11	Report	use	under	A	34726	00				
2009	1320N	3960W	12	2 19-JAN-10	Report	use	under	A	34726	00				
2008	1320N	3960W	12	2 09-JAN-09	Report	use	under	A	34726	00				
2007	1320N	3960W	12	2 16-JAN-08	Report	use	under	A	34726	00				
2006	1320N	3960W	12	2 22-JAN-07	Report	use	under	A	34726	00				
2005	1320N	3960W	12	2 23-JAN-06	Report	use	under	A	34726	00				
2004	1320N	3960W	12	2 24-FEB-05	Report	use	under	A	34726	00				
2003	1320N	3960W	12	2 12-FEB-04	Report	use	under	A	34726	00				
2002	1320N	3960W	12	2 05-FEB-03	Report	use	under	A	34726	00				
2001	1320N	3960W	12	2 23-JAN-02	Report	use	under	A	34726	00				

WATER PERMITS - TRACT 4 - I

Report Date Wednesday, August 3 2011

WATER RIGHT INFORMATION REPORT FOR : 34724 00

RIGHT TYPE: Appropriation

SOURCE: Groundwater USE: IRR

CURRENT STATUS: Certificate Issued

PRIORITY DATE: 19-NOV-80

CURRENT COMPLETE BY DATE: 31-DEC-82

COMPLETION ACKNOWLEDGED DATE: 06-MAY-81

CURRENT PERFECT BY DATE: 31-DEC-88

YEAR PERFECTED:

CERTIFICATE ISSUED DATE: 18-AUG-93

::::::::::::::::::

APPLICANT(S) :

> HARRY LEONARD BOX 189 HUGOTON KS 67951

> PERSON ID (Old Address Code): 10390

> CORRESPONDENT SEQUENCE NUMBER: 1

>-----

::::::::::::::::::

WATER USE CORRESPONDENT(S) :

> REDWOLF FARMS LLC DONNELL BOMBECK PO BOX 340 SHELTON NE 68876

> PERSON ID (Old Address Code): 60266

> CORRESPONDENT SEQUENCE NUMBER: 2

>-----

::::::::::::::::::

ACTION TRAIL:

19-NOV-80 Pending Initial Review

09-FEB-81 Approved Pending Completion N+P BY 31-DEC-82 PERF BY 31-DEC-86

06-MAY-81 Completed Pending Inspection

31-OCT-86 Corres & Wur From Harry Leonard To Harry Leonard Estate

19-DEC-86 Completed - Extended Time To Perfect PERF BY 31-DEC-87

11-JAN-88 Completed - Extended Time To Perfect PERF BY 31-DEC-88

29-AUG-88 Inspected Pending Perfection

29-AUG-88 Fir Cont S-E Rec'D

08-OCT-90 Land Owner Chg-Jimmy Joe Sr & Jackie M Moss

08-OCT-90 Corres & Wur From Harry Leonard Estate To Jimmy Joe Moss Sr

18-AUG-93 Certificate Issued

18-AUG-93 Record Yr.1988:915gpm Norm

16-JUL-08 Landowner Chg - Redwolf Farms Llc

16-JUL-08 Wur From Jimmy Joe Moss Sr To Redwolf Farms Llc Seq 2

16-JUL-08 Notarized Wuc

28-JAN-10 Water Right Violation-Notice Of Non-Compliance Issued

::::::::::::::::::

CONSERVATION CONTRACT ACTION TRAIL:

::::::::::::::::::

CONSERVATION PLAN ACTION TRAIL:

::::::::::::::::::

SPECIAL CONDITIONS:

::::::::::::::::::

QUANTITIES:

>AUTHORIZED 228.000 AF ADDITIONAL 228.000 AF

::::::::::::::::::

RATES:

>AUTHORIZED 915.000 gpm ADDITIONAL 915.000 gpm

WATER PERMITS - TRACT 4 - I

Report Date Wednesday, August 3 2011

::::::::::::

LIMITATIONS: None

::::::::::::

STORAGE QUANTITIES: No active storage quantities associated with IRR use under this water right

STORAGE RATES: No active storage rates associated with IRR use under this water right

::::::::::::

AUTHORIZED POINTS(S) OF DIVERSION

Section 11, T 32, R 36W, ID 2 (Internal PDIV_ID = 3230)

QUALIFIERS: NC SE

DIST. FROM SE CORNER: 1320 ft North 1320 ft West

NUMBER OF WELLS: 1

COMMENT:

OLD LONGITUDE: 101.197426 OLD LATITUDE: 37.276386

NEW LONGITUDE: 101.198552 NEW LATITUDE: 37.274989

GPS LONGITUDE: GPS LATITUDE:

GPS FEET NORTH: GPS FEET WEST:

COUNTY: STEVENS

FIELD OFFICE: GARDEN CITY FIELD OFFICE

GMD : 3

BASIN: CIMARRON RIVER

STREAM:

SPECIAL_USE_AREA(S):

AQUIFER(S):

TEST INFORMATION:

> 22-JUL-88 880 gpm Field Inspection Test

METER ACTION TRAIL:

> 01-JAN-92 Meter Required GWMD Order Install by: 31-DEC-92

METER INFORMATION:

Date Installed : Currently Installed? Y

> Manufacturer: MCCROMETER Model: MO 308

> Type: Not Available Serial No.: 92-8-919

> Meter Unit: N/A Meter Size: 10 Inch Multiplier: 00

> Portable Pump Installation? N Multiple PDs? N Straightening Vanes? N

> Measuring Chamber? Meter Comment:

OVERLAPS:

> A 34925 00 IRR

::::::::::::

AUTHORIZED PLACE(S) OF USE

Section 11, T 32, R 36W, ID 2 (Internal PUSE_ID = 2145)

OWNER: REDWOLF FARMS LLC

Address:

** 14301 CALIBER DR STE 100

** OKLAHOMA CITY OK 73134

Total acres authorized = 160.00 Acres

				NE								NW								SW								SE							
	NE		NW		SW		SE		NE		NW		SW		SE		NE		NW		SW		SE		NE		NW		SW		SE				
	.00		.00		.00		.00		.00		.00		.00		.00		.00		.00		.00		.00		40.00		40.00		40.00		40.00				

COMMENT:

OVERLAPS:

::::::::::::

WATER PERMITS - TRACT 4 - I

Report Date Wednesday, August 3 2011

WATER USE INFORMATION:

Year	Qualifiers	SC	ID	Date Rcvd	Hours	GPM	Acre-feet	Code	Ac_Irr	Date Msrd	Wtr_Dp	Well_Dp	Reel	Blip	
2010	1320N	1320W	11	2 31-JAN-11		447.0	A	320		N/A	N/A	65	2692		
2009	1320N	1320W	11	2 19-JAN-10		490.0	A	320		N/A	N/A	59	1291		
2008	1320N	1320W	11	2 09-JAN-09		562.0	A	320		N/A	N/A	53	749		
2007	1320N	1320W	11	2 16-JAN-08		392.0	A	320		N/A	N/A	47	1143		
2006	1320N	1320W	11	2 22-JAN-07		447.0	A	320		N/A	N/A	41	1376		
2005	1320N	1320W	11	2 23-JAN-06		458.0	A	320		N/A	N/A	35	1938		
2004	1320N	1320W	11	2 24-FEB-05		353.0	A	320		N/A	N/A	31	203		
2003	1320N	1320W	11	2 12-FEB-04		527.0	A	320		N/A	N/A	24	383		
2002	1320N	1320W	11	2 21-FEB-03		590.0	A	320		N/A	N/A	18	2663		
2001	1320N	1320W	11	2 23-JAN-02		415.0	A	260		N/A	N/A	11	1994		
2000	1320N	1320W	11	2 14-FEB-01		505.0	A	260		N/A	N/A	6	872		
1999	1320N	1320W	11	2 18-JAN-00		418.0	A	260		N/A	N/A	1	1148		
1998	1320N	1320W	11	2 11-JAN-99		490.0	A	260		N/A	N/A	92	316		
1997	1320N	1320W	11	2 20-FEB-98		1200	479.0	A	260		N/A	N/A	87	3144	
1996	1320N	1320W	11	2 07-FEB-97		5	N/A		N/A	N/A	81	724			
1995	1320N	1320W	11	2 26-JAN-96	1900	1200	419.8	G	260		N/A	N/A	74	2629	
1994	1320N	1320W	11	2 01-MAR-95	0	1400	406.0	7	260		N/A	N/A	71	3163	
1993	1320N	1320W	11	2 14-FEB-94	0	1400	323.0	7	260		N/A	N/A	64	1773	
1992	1320N	1320W	11	2 12-FEB-93	2236	1400	576.4	G	260		N/A	N/A	58	1808	
1991	1320N	1320W	11	2 13-FEB-92	2903	1200	641.4	G	260		N/A	N/A	52	1815	
1990	1320N	1320W	11	2 06-MAR-91	2530	1200	559.0	G	250		N/A	N/A	47	3292	
1989	1320N	1320W	11	2 21-MAY-90	2400	800	353.5	G	245		N/A	N/A	43	732	
1988	1320N	1320W	11	2	2700	800	397.7	G	260		N/A	N/A	35	2577	
1987	1320N	1320W	11	2	2200	800	324.1	G	260		N/A	N/A	37	545	
1986	1320N	1320W	11	2	0	0	.0	0			N/A	N/A	0	0	
1985	1320N	1320W	11	2	2210	1000	406.9	G	250		130	495	22	567	
1984	1320N	1320W	11	2	1250	1000	230.2	G	320	28-JAN-85	N/A	N/A	17	209	
1983	1320N	1320W	11	2	1672	900	277.1	G	272	23-JAN-84	175	505	10	1810	
1982	1320N	1320W	11	2	1296	900	214.8	G	272		N/A	N/A	5	1621	
1981	1320N	1320W	11	2	1200	900	198.9	G	272	20-FEB-81	187	505	3	744	

WATER PERMITS - TRACT 4 - II

Report Date Wednesday, August 3 2011

WATER RIGHT INFORMATION REPORT FOR : 34925 00

RIGHT TYPE: Appropriation

SOURCE: Groundwater USE: IRR

CURRENT STATUS: Certificate Issued

PRIORITY DATE: 20-JAN-81

CURRENT COMPLETE BY DATE: 31-DEC-82

COMPLETION ACKNOWLEDGED DATE: 06-MAY-81

CURRENT PERFECT BY DATE: 31-DEC-88

YEAR PERFECTED:

CERTIFICATE ISSUED DATE: 18-AUG-93

.....

APPLICANT(S):

> HARRY LEONARD BOX 189 HUGOTON KS 67951

> PERSON ID (Old Address Code): 10390

> CORRESPONDENT SEQUENCE NUMBER: 1

>-----

.....

WATER USE CORRESPONDENT(S):

> REDWOLF FARMS LLC DONNELL BOMBECK PO BOX 340 SHELTON NE 68876

> PERSON ID (Old Address Code): 60266

> CORRESPONDENT SEQUENCE NUMBER: 2

>-----

.....

ACTION TRAIL:

20-JAN-81 Pending Initial Review

28-APR-81 Approved Pending Completion N+P BY 31-DEC-82 PERF BY 31-DEC-86

06-MAY-81 Completed Pending Inspection

31-OCT-86 Corres & Wur From Harry Leonard To Harry Leonard Estate

19-DEC-86 Completed - Extended Time To Perfect PERF BY 31-DEC-87

11-JAN-88 Completed - Extended Time To Perfect PERF BY 31-DEC-88

29-AUG-88 Inspected Pending Perfection

29-AUG-88 Fir Cont S-E Rec'D

08-OCT-90 Land Owner Chg-Jimmy Joe Sr & Jackie M Moss

08-OCT-90 Corres & Wur From Harry Leonard Estate To Jimmy Joe Moss Sr

18-AUG-93 Certificate Issued

18-AUG-93 Record Yr.1988:880gpm Norm

16-JUL-08 Landowner Chg - Redwolf Farms Llc

16-JUL-08 Wur From Jimmy Joe Moss Sr To Redwolf Farms Llc Seq 2

16-JUL-08 Notarized Wuc

28-JAN-10 Water Right Violation-Notice Of Non-Compliance Issued

.....

CONSERVATION CONTRACT ACTION TRAIL:

.....

CONSERVATION PLAN ACTION TRAIL:

.....

SPECIAL CONDITIONS:

.....

QUANTITIES:

>AUTHORIZED 219.000 AF ADDITIONAL 219.000 AF

.....

RATES:

>AUTHORIZED 880.000 gpm ADDITIONAL .000 gpm

WATER PERMITS - TRACT 4 - II

Report Date Wednesday, August 3 2011

.....

LIMITATIONS:

> 915GPM COM/W 34724 ON LAND LISTED ON CERT

.....

STORAGE QUANTITIES: No active storage quantities associated with IRR use under this water right

STORAGE RATES: No active storage rates associated with IRR use under this water right

.....

AUTHORIZED POINTS(S) OF DIVERSION

Section 11, T 32, R 36W, ID 2 (Internal PDIV_ID = 3230)

QUALIFIERS: NC SE

DIST. FROM SE CORNER: 1320 ft North 1320 ft West

NUMBER OF WELLS: 1

COMMENT:

OLD LONGITUDE: 101.197426 OLD LATITUDE: 37.276386

NEW LONGITUDE: 101.198552 NEW LATITUDE: 37.274989

GPS LONGITUDE: GPS LATITUDE:

GPS FEET NORTH: GPS FEET WEST:

COUNTY: STEVENS

FIELD OFFICE: GARDEN CITY FIELD OFFICE

GMD : 3

BASIN: CIMARRON RIVER

STREAM:

SPECIAL_USE_AREA(S):

AQUIFER(S):

TEST INFORMATION:

> 22-JUL-88 880 gpm Field Inspection Test

METER ACTION TRAIL:

> 01-JAN-92 Meter Required GWMD Order Install by: 31-DEC-92

METER INFORMATION:

Date Installed : Currently Installed? Y

> Manufacturer: MCCROMETER Model: MO 308

> Type: Not Available Serial No.: 92-8-919

> Meter Unit: N/A Meter Size: 10 Inch Multiplier: 00

> Portable Pump Installation? N Multiple PDs? N Straightening Vanes? N

> Measuring Chamber? Meter Comment:

OVERLAPS:

> A 34724 00 IRR

.....

AUTHORIZED PLACE(S) OF USE

Section 11, T 32, R 36W, ID 3 (Internal PUSE_ID = 7253)

OWNER: REDWOLF FARMS LLC

Address:

** 14301 CALIBER DR STE 100

** OKLAHOMA CITY OK 73134

Total acres authorized = 160.00 Acres

NE				NW				SW				SE			
NE	NW	SW	SE	NE	NW	SW	SE	NE	NW	SW	SE	NE	NW	SW	SE
40.00	40.00	40.00	40.00	.00	.00	.00	.00	.00	.00	.00	.00	.00	.00	.00	.00

COMMENT:

OVERLAPS:

WATER PERMITS - TRACT 4 - II

Report Date Wednesday, August 3 2011

.....

WATER USE INFORMATION:

Year	Qualifiers	SC	ID	Date Rcvd	Hours	GPM	Acre-feet	Code	Ac_Irr	Date Msrd	Wtr_Dp	Well_Dp	Reel	Blip
2010	1320N	1320W	11	2 31-JAN-11	Report	use	under A	34724	00					
2009	1320N	1320W	11	2 19-JAN-10	Report	use	under A	34724	00					
2008	1320N	1320W	11	2 09-JAN-09	Report	use	under A	34724	00					
2007	1320N	1320W	11	2 16-JAN-08	Report	use	under A	34724	00					
2006	1320N	1320W	11	2 22-JAN-07	Report	use	under A	34724	00					
2005	1320N	1320W	11	2 23-JAN-06	Report	use	under A	34724	00					
2004	1320N	1320W	11	2 24-FEB-05	Report	use	under A	34724	00					
2003	1320N	1320W	11	2 12-FEB-04	Report	use	under A	34724	00					
2002	1320N	1320W	11	2 21-FEB-03	Report	use	under A	34724	00					
2001	1320N	1320W	11	2 23-JAN-02	Report	use	under A	34724	00					
2000	1320N	1320W	11	2 14-FEB-01	Report	use	under A	34724	00					
1999	1320N	1320W	11	2 18-JAN-00	Report	use	under A	34724	00					
1998	1320N	1320W	11	2 11-JAN-99	Report	use	under A	3472400						
1997	1320N	1320W	11	2	Report	use	under A	3472400						
1996	1320N	1320W	11	2	Report	use	under A	3472400						
1995	1320N	1320W	11	2	Report	use	under A	03472400						
1994	1320N	1320W	11	2	Report	use	under A	03472400						
1993	1320N	1320W	11	2	Report	use	under A	03472400						
1992	1320N	1320W	11	2	Report	use	under A	03472400						
1991	1320N	1320W	11	2	Report	use	under A	03472400						
1990	1320N	1320W	11	2	Report	use	under A	03472400						
1989	1320N	1320W	11	2	Report	use	under A	03472400						
1988	1320N	1320W	11	2	Report	use	under A	03472400						
1987	1320N	1320W	11	2	Report	use	under A	03472400						
1986	1320N	1320W	11	2	Report	use	under A	03472400						
1985	1320N	1320W	11	2	Report	use	under A	03472400						
1984	1320N	1320W	11	2	Report	use	under A	03472400						
1983	1320N	1320W	11	2	Report	use	under A	03472400						
1982	1320N	1320W	11	2	Report	use	under A	03472400						
1981	1320N	1320W	11	2	Report	use	under A	03472400						

WATER PERMITS - TRACT 5 - I

Report Date Wednesday, August 3 2011

WATER RIGHT INFORMATION REPORT FOR : 44069 00

RIGHT TYPE: Appropriation

SOURCE: Groundwater USE: IRR

CURRENT STATUS: Certificate Issued

PRIORITY DATE: 17-FEB-00

CURRENT COMPLETE BY DATE: 31-DEC-01

COMPLETION ACKNOWLEDGED DATE: 12-APR-02

CURRENT PERFECT BY DATE: 31-DEC-05

YEAR PERFECTED:

CERTIFICATE ISSUED DATE: 26-MAR-07

::::::::::::::::::

APPLICANT(S):

> JIMMY JOE & JACKIE M MOSS 1037 S ADAMS ST HUGOTON KS 67951

> PERSON ID (Old Address Code): 34519

> CORRESPONDENT SEQUENCE NUMBER: 1

>-----

::::::::::::::::::

WATER USE CORRESPONDENT(S):

> REDWOLF FARMS LLC DONNELL BOMBECK PO BOX 340 SHELTON NE 68876

> PERSON ID (Old Address Code): 60266

> CORRESPONDENT SEQUENCE NUMBER: 2

>-----

::::::::::::::::::

ACTION TRAIL:

17-FEB-00 Pending Initial Review

28-FEB-00 New Application Initial Review Began

28-FEB-00 New App Suspended 60 Days To Locate Pd

13-APR-00 New App Pd Located

16-OCT-00 New App Suspended For Comments From Gmd

31-OCT-00 Pending Final Action (Non Chief Engineer)

02-NOV-00 Approved Pending Completion N+P BY 31-DEC-01 PERF BY 31-DEC-05

12-APR-02 Completed Pending Inspection

15-MAY-02 Compliance Check/Not In Comp

30-JUN-04 Name Chg - Jimmy Joe Sr & Jackie M Moss

22-DEC-06 Inspected Pending Perfection

22-DEC-06 Proposed Certificate

22-DEC-06 Compliance Check/In Comp

06-FEB-07 Suspended For Draft Certificate

16-MAR-07 Certificate Ready For Chief Engineer Signature

26-MAR-07 Certificate Issued

26-MAR-07 Record Yr 2002:1355.29gpm Max; 1313.41gpm Norm

16-JUL-08 Landowner Chg - Redwolf Farms Llc

16-JUL-08 Wur From Jimmy Joe & Jackie M Moss To Redwolf Farms Llc Seq 2

16-JUL-08 Notarized Wuc

::::::::::::::::::

CONSERVATION CONTRACT ACTION TRAIL:

::::::::::::::::::

CONSERVATION PLAN ACTION TRAIL:

::::::::::::::::::

SPECIAL CONDITIONS:

::::::::::::::::::

QUANTITIES:

WATER PERMITS - TRACT 5 - I

Report Date Wednesday, August 3 2011

>AUTHORIZED 488.000 AF ADDITIONAL 488.000 AF

::::::::::::::::::

RATES:

>AUTHORIZED 1360.000 gpm ADDITIONAL 1360.000 gpm

::::::::::::::::::

LIMITATIONS: None

::::::::::::::::::

STORAGE QUANTITIES: No active storage quantities associated with IRR use under this water right

STORAGE RATES: No active storage rates associated with IRR use under this water right

::::::::::::::::::

AUTHORIZED POINTS(S) OF DIVERSION

Section 14, T 32, R 36W, ID 5 (Internal PDIV_ID = 64466)

QUALIFIERS: NE SE NW

DIST. FROM SE CORNER: 3805 ft North 3130 ft West

NUMBER OF WELLS: 1

COMMENT:

OLD LONGITUDE: OLD LATITUDE:

NEW LONGITUDE: 101.204755 NEW LATITUDE: 37.267362

GPS LONGITUDE: GPS LATITUDE:

GPS FEET NORTH: 3805 GPS FEET WEST: 3130

COUNTY: STEVENS

FIELD OFFICE: GARDEN CITY FIELD OFFICE

GMD : 3

BASIN: CIMARRON RIVER

STREAM:

SPECIAL_USE_AREA(S):

AQUIFER(S):

> OGALLALA FORMATION

TEST INFORMATION:

> 11-JUL-05 1355 gpm Field Inspection Test

METER ACTION TRAIL:

METER INFORMATION:

Date Installed : 01-JAN-01 Currently Installed? Y

> Manufacturer: MCCROMETER Model: MO 310

> Type: Propellor Serial No.: 84-10-205

> Meter Unit: Acre-feet Meter Size: 14 Inch Multiplier: .001

> Portable Pump Installation? Multiple PDs? Straightening Vanes?

> Measuring Chamber? Meter Comment:

OVERLAPS:

::::::::::::::::::

AUTHORIZED PLACE(S) OF USE

Section 11, T 32, R 36W, ID 4 (Internal PUSE_ID = 53079)

OWNER: REDWOLF FARMS LLC

Address:

** 14301 CALIBER DR STE 100

** OKLAHOMA CITY OK 73134

Total acres authorized = 122.00 Acres

	NE				NW				SW				SE				
	NE	NW	SW	SE	NE	NW	SW	SE	NE	NW	SW	SE	NE	NW	SW	SE	
	.00	.00	.00	.00	.00	.00	.00	.00	30.50	30.50	30.50	30.50	.00	.00	.00	.00	

COMMENT:

WATER PERMITS - TRACT 5 - I

Report Date Wednesday, August 3 2011

OVERLAPS:

Section 14, T 32, R 36W, ID 5 (Internal PUSE_ID = 53080)

OWNER: REDWOLF FARMS LLC

Address:

** 14301 CALIBER DR STE 100

** OKLAHOMA CITY OK 73134

Total acres authorized = 122.00 Acres

NE				NW				SW				SE			
NE	NW	SW	SE	NE	NW	SW	SE	NE	NW	SW	SE	NE	NW	SW	SE
.00	.00	.00	.00	30.50	30.50	30.50	30.50	.00	.00	.00	.00	.00	.00	.00	.00

COMMENT:

OVERLAPS:

.....

WATER USE INFORMATION:

Year	Qualifiers	SC	ID	Date Rcvd	Hours	GPM	Acre-feet	Code	Ac_Irr	Date Msrd	Wtr_Dp	Well_Dp	Reel	Blip		
2010	3805N	3130W	14	5 31-JAN-11		481.0	A	320		N/A	N/A	65	2692			
2009	3805N	3130W	14	5 19-JAN-10		443.0	A	320		N/A	N/A	59	1291			
2008	3805N	3130W	14	5 09-JAN-09		482.0	A	320		N/A	N/A	53	749			
2007	3805N	3130W	14	5 16-JAN-08		337.0	A	320		N/A	N/A	47	1222			
2006	3805N	3130W	14	5 22-JAN-07		404.0	A	320		N/A	N/A	41	1447			
2005	3805N	3130W	14	5 23-JAN-06		377.0	A	320		N/A	N/A	35	2067			
2004	3805N	3130W	14	5 24-FEB-05		304.0	A	320		N/A	N/A	31	522			
2003	3805N	3130W	14	5 12-FEB-04		468.0	A	320		N/A	N/A	24	553			
2002	3805N	3130W	14	5 05-FEB-03		532.0	A	320		N/A	N/A	17	2926			
2001	3805N	3130W	14	5 23-JAN-02		375.0	A	260		N/A	N/A	11	2074			
2000	3805N	3130W	14	5 14-FEB-01		V	N/A		N/A	N/A	6	1115				
2000	3805N	3130W	14	5 14-FEB-01		Comment: WATER NOT YET AVAILABLE										

WATER PERMITS - TRACT 6 - I

Report Date Wednesday, August 3 2011

WATER RIGHT INFORMATION REPORT FOR : 21392 00

RIGHT TYPE: Appropriation

SOURCE: Groundwater USE: IRR

CURRENT STATUS: Certificate Issued

PRIORITY DATE: 02-OCT-73

CURRENT COMPLETE BY DATE: 31-DEC-75

COMPLETION ACKNOWLEDGED DATE: 14-OCT-76

CURRENT PERFECT BY DATE: 31-DEC-79

YEAR PERFECTED:

CERTIFICATE ISSUED DATE: 30-MAY-90

.....

APPLICANT(S):

> HELEN BUNTON BETTY LEE CITIZENS STATE BK BOX 728 HUGOTON KS 67951

> PERSON ID (Old Address Code): 2254

> CORRESPONDENT SEQUENCE NUMBER: 1

>-----

.....

WATER USE CORRESPONDENT(S):

> REDWOLF FARMS LLC DONNELL BOMBECK PO BOX 340 SHELTON NE 68876

> PERSON ID (Old Address Code): 60266

> CORRESPONDENT SEQUENCE NUMBER: 2

>-----

.....

ACTION TRAIL:

02-OCT-73 Pending Initial Review

10-DEC-74 Approved Pending Completion N+P BY 31-DEC-75 PERF BY 31-DEC-79

14-OCT-76 Completed Pending Inspection

14-AUG-87 Inspected Pending Perfection

14-AUG-87 Proposed Certificate

30-MAY-90 Certificate Issued

30-MAY-90 Record Yr.1977:633gpm Norm

19-MAR-92 Notarized Wuc Rec'D

25-JUL-97 Landowner Chg - Jimmy Joe Sr & Jackie M Moss

25-JUL-97 Wur From Helen Bunton To Jimmy Joe Sr & Jackie M Moss

20-FEB-98 Change Application For Point Of Diversion

18-MAR-98 Change Approved

18-MAR-98 N&P By12/31/99 Chg Approval

19-APR-00 N&P 03/98 (Chg)

18-APR-01 Compliance Check/In Comp

16-JUL-08 Landowner Chg - Redwolf Farms Llc

16-JUL-08 Wur From Jimmy Joe & Jackie M Moss To Redwolf Farms Llc Seq 2

16-JUL-08 Notarized Wuc

.....

CONSERVATION CONTRACT ACTION TRAIL:

.....

CONSERVATION PLAN ACTION TRAIL:

.....

SPECIAL CONDITIONS:

.....

QUANTITIES:

>AUTHORIZED 272.000 AF ADDITIONAL 272.000 AF

.....

WATER PERMITS - TRACT 6 - I

Report Date Wednesday, August 3 2011

RATES:

>AUTHORIZED 635.000 gpm ADDITIONAL 635.000 gpm

::::::::::::::::::

LIMITATIONS: None

::::::::::::::::::

STORAGE QUANTITIES: No active storage quantities associated with IRR use under this water right

STORAGE RATES: No active storage rates associated with IRR use under this water right

::::::::::::::::::

AUTHORIZED POINTS(S) OF DIVERSION

Section 21, T 32, R 36W, ID 2 (Internal PDIV_ID = 61963)

QUALIFIERS: NE NE NE

DIST. FROM SE CORNER: 5080 ft North 200 ft West

NUMBER OF WELLS:

COMMENT:

OLD LONGITUDE: OLD LATITUDE:

NEW LONGITUDE: 101.230729 NEW LATITUDE: 37.256490

GPS LONGITUDE: GPS LATITUDE:

GPS FEET NORTH: GPS FEET WEST:

COUNTY: STEVENS

FIELD OFFICE: GARDEN CITY FIELD OFFICE

GMD : 3

BASIN: CIMARRON RIVER

STREAM:

SPECIAL_USE_AREA(S):

AQUIFER(S):

> TERTIARY SYSTEM

TEST INFORMATION:

METER ACTION TRAIL:

> 18-MAR-98 Meter Required BY Change Point of Diversion Install by: 31-DEC-99

> 19-APR-00 Meter Reported Installed

> 18-APR-01 In Compliance - Meter

METER INFORMATION:

Date Installed : 30-MAR-98 Currently Installed? Y

> Manufacturer: MCCROMETER Model: MO 308-200

> Type: Not Available Serial No.: 93-8-2495N

> Meter Unit: Acre-feet Meter Size: 5 Inch Multiplier: .001

> Portable Pump Installation? Multiple PDs? Straightening Vanes?

> Measuring Chamber? Meter Comment: ACTUAL METER SIZE 8.353'' ID

OVERLAPS:

::::::::::::::::::

AUTHORIZED PLACE(S) OF USE

Section 21, T 32, R 36W, ID 1 (Internal PUSE_ID = 35058)

OWNER: REDWOLF FARMS LLC

Address:

** 14301 CALIBER DR STE 100

** OKLAHOMA CITY OK 73134

Total acres authorized = 136.00 Acres

NE				NW				SW				SE			
NE	NW	SW	SE	NE	NW	SW	SE	NE	NW	SW	SE	NE	NW	SW	SE
34.00	34.00	34.00	34.00	.00	.00	.00	.00	.00	.00	.00	.00	.00	.00	.00	.00

COMMENT:

WATER PERMITS - TRACT 6 - I

Report Date Wednesday, August 3 2011

OVERLAPS:

::::::::::::::::::

WATER USE INFORMATION:

Year	Qualifiers	SC	ID	Date Rcvd	Hours	GPM	Acre-feet	Code	Ac_Irr	Date Msrd	Wtr_Dp	Well_Dp	Reel	Blip		
2010	5080N	200W	21	2	31-JAN-11		251.0	A	136		N/A	N/A	65	2691		
2009	5080N	200W	21	2	19-JAN-10		244.0	A	136		N/A	N/A	59	1290		
2008	5080N	200W	21	2	09-JAN-09		257.0	A	136		N/A	N/A	53	750		
2007	5080N	200W	21	2	16-JAN-08		195.0	A	136		N/A	N/A	47	1222		
2006	5080N	200W	21	2	22-JAN-07		201.0	A	136		N/A	N/A	41	1447		
2005	5080N	200W	21	2	23-JAN-06		220.0	A	136		N/A	N/A	35	2067		
2004	5080N	200W	21	2	24-FEB-05		138.0	A	136		N/A	N/A	31	522		
2003	5080N	200W	21	2	12-FEB-04		238.0	A	136		N/A	N/A	24	493		
2002	5080N	200W	21	2	05-FEB-03		251.0	A	136		N/A	N/A	17	2893		
2001	5080N	200W	21	2	23-JAN-02		180.0	A	130		N/A	N/A	11	2051		
2000	5080N	200W	21	2	14-FEB-01		214.0	A	130		N/A	N/A	6	1035		
1999	5080N	200W	21	2	18-JAN-00		205.0	A	130		N/A	N/A	1	1329		
1998	5080N	200W	21	2	11-JAN-99		184.0	A	130		N/A	N/A	92	564		
1997	3980N	1320W	21	1	20-FEB-98		600		109.0	A	130		N/A	N/A	88	45
1996	3980N	1320W	21	1	07-FEB-97		5	N/A			N/A	N/A	81	692		
1995	3980N	1320W	21	1	08-FEB-96	0	0		83.5	8	120		N/A	N/A	75	934
1994	3980N	1320W	21	1	27-JAN-95	0	600		127.0	7	130	01-JAN-95	186	340	68	2926
1993	3980N	1320W	21	1	14-JAN-94	2286	600		252.6	G	127		N/A	400	62	944
1992	3980N	1320W	21	1	11-JAN-93	700	600		77.3	G	130		140	400	56	608
1991	3980N	1320W	21	1	03-FEB-92	1440	600		159.1	G	130	01-JUL-87	139	400	52	526
1990	3980N	1320W	21	1	18-APR-91	480	1000		88.4	G	128		N/A	400	48	382
1989	3980N	1320W	21	1	07-FEB-90	450	600		49.7	G	130		N/A	400	40	1534
1988	3980N	1320W	21	1		480	600		53.0	G	130		N/A	400	34	3633
1987	3980N	1320W	21	1		540	600		59.7	G	130		N/A	N/A	34	42
1986	3980N	1320W	21	1		533	600		58.9	G	130		N/A	N/A	28	879
1985	3980N	1320W	21	1		533	600		58.9	G	130		N/A	N/A	28	880
1984	3980N	1320W	21	1		0	0		.0	0			N/A	N/A	0	0
1983	3980N	1320W	21	1		2300	1000		423.5	G	130		N/A	40	10	1593
1983	3980N	1320W	21	1												
1982	3980N	1320W	21	1		2800	1000		515.6	G	160		N/A	400	5	2727
1981	3980N	1320W	21	1		0	0		.0	0			N/A	N/A	0	0
1979	3980N	1320W	21	1		2700	0		.0	F	136		N/A	N/A	99	9999
1978	3980N	1320W	21	1		3540	0		.0	F	136		N/A	N/A	99	9999
1977	3980N	1320W	21	1		3480	633		405.6	F	136		N/A	N/A	99	9999

Comment: 300000-N

WATER PERMITS - TRACT 7 - I

Report Date Wednesday, August 3 2011

WATER RIGHT INFORMATION REPORT FOR : 21283 00

RIGHT TYPE: Appropriation

SOURCE: Groundwater USE: IRR

CURRENT STATUS: Certificate Issued

PRIORITY DATE: 04-SEP-73

CURRENT COMPLETE BY DATE: 31-DEC-75

COMPLETION ACKNOWLEDGED DATE: 25-APR-78

CURRENT PERFECT BY DATE: 31-DEC-79

YEAR PERFECTED:

CERTIFICATE ISSUED DATE: 13-NOV-01

::::::::::::::::::

APPLICANT(S):

> JIMMY JOE MOSS SR 1037 S ADAMS ST HUGOTON KS 67951

> PERSON ID (Old Address Code): 12402

> CORRESPONDENT SEQUENCE NUMBER: 1

>-----

::::::::::::::::::

WATER USE CORRESPONDENT(S):

> REDWOLF FARMS LLC DONNELL BOMBECK PO BOX 340 SHELTON NE 68876

> PERSON ID (Old Address Code): 60266

> CORRESPONDENT SEQUENCE NUMBER: 2

>-----

::::::::::::::::::

ACTION TRAIL:

04-SEP-73 Pending Initial Review

29-JUL-74 Approved Pending Completion N+P BY 31-DEC-75 PERF BY 31-DEC-79

31-MAR-75 Change Application For Point Of Diversion

03-DEC-76 Change Approved

25-APR-78 Completed Pending Inspection

30-JUN-94 Compliance Check/In Comp

28-JUN-01 Inspected Pending Perfection

10-SEP-01 Proposed Certificate

27-SEP-01 Suspended For Draft Certificate

29-OCT-01 Change Application For Place Of Use

31-OCT-01 Certificate Ready For Chief Engineer Signature

13-NOV-01 Certificate Issued

13-NOV-01 Record Yr 1976:1800gpm Norm

27-NOV-01 Change Approved

16-JUL-08 Landowner Chg - Redwolf Farms Llc

16-JUL-08 Wur From Jimmy Joe Moss Sr To Redwolf Farms Llc Seq 2

16-JUL-08 Notarized Wuc

::::::::::::::::::

CONSERVATION CONTRACT ACTION TRAIL:

::::::::::::::::::

CONSERVATION PLAN ACTION TRAIL:

::::::::::::::::::

SPECIAL CONDITIONS:

::::::::::::::::::

QUANTITIES:

>AUTHORIZED 449.500 AF ADDITIONAL 449.500 AF

::::::::::::::::::

RATES:

WATER PERMITS - TRACT 7 - I

Report Date Wednesday, August 3 2011

>AUTHORIZED 1800.000 gpm ADDITIONAL 1800.000 gpm

.....
LIMITATIONS: None

.....
STORAGE QUANTITIES: No active storage quantities associated with IRR use under this water right
STORAGE RATES: No active storage rates associated with IRR use under this water right

.....
AUTHORIZED POINTS(S) OF DIVERSION
Section 18, T 31, R 35W, ID 1 (Internal PDIV_ID = 47823)

QUALIFIERS: SE NE NE
DIST. FROM SE CORNER: 4550 ft North 120 ft West

NUMBER OF WELLS: 1
COMMENT:
OLD LONGITUDE: 101.159488 OLD LATITUDE: 37.357955
NEW LONGITUDE: 101.158692 NEW LATITUDE: 37.356460
GPS LONGITUDE: GPS LATITUDE:
GPS FEET NORTH: GPS FEET WEST:

COUNTY: STEVENS
FIELD OFFICE: GARDEN CITY FIELD OFFICE
GMD : 3

BASIN: CIMARRON RIVER
STREAM:

SPECIAL_USE_AREA(S):

AQUIFER(S):

TEST INFORMATION:
> 28-JUN-01 1800 gpm Field Inspection Test

METER ACTION TRAIL:
> 11-NOV-92 Meter Required GWMD Order Install by: 01-JUL-94
> 26-JAN-94 Meter Required Findings and Order Install by: 01-MAY-94
> 30-JUN-94 In Compliance - Meter
> 31-OCT-94 Meter Reported Installed Completed on: 24-MAR-94

METER INFORMATION:
Date Installed : Currently Installed? Y
> Manufacturer: MCCROMETER Model: MO310-750
> Type: Propellor Serial No.: 83-10-1409
> Meter Unit: Acre-feet Meter Size: 14 Inch Multiplier: .001
> Portable Pump Installation? Multiple PDs? Y Straightening Vanes?
> Measuring Chamber? Meter Comment: ACTUAL SIZE 10.02" ID

OVERLAPS:

.....
AUTHORIZED PLACE(S) OF USE
Section 18, T 31, R 35W, ID 2 (Internal PUSE_ID = 15524)

OWNER: REDWOLF FARMS LLC
Address:
** 14301 CALIBER DR STE 100
** OKLAHOMA CITY OK 73134

Total acres authorized = 244.75 Acres

NE				NW				SW				SE			
NE	NW	SW	SE	NE	NW	SW	SE	NE	NW	SW	SE	NE	NW	SW	SE
17.00	15.00	29.00	35.00	.00	.00	.00	.00	24.00	31.75	31.00	16.00	6.00	37.00	3.00	.00

COMMENT:

WATER PERMITS - TRACT 7 - I

Report Date Wednesday, August 3 2011

1984	NW NW SW 18	2	3340	1700	1045.5	G	290	N/A	N/A	19	798
1984	4550N 120W 18	1	2930	1500	809.3	G	290	N/A	N/A	19	798
1983	NW NW SW 18	2	0	0	.0	N		N/A	N/A	13	2049
1983	4550N 120W 18	1	3891	1800	1289.6	G	220	N/A	N/A	13	2049
1982	NW NW SW 18	2	0	0	.0	V		N/A	N/A	7	2535
1982	NW NW SW 18	2	Comment: NOT DRILLED								
1982	4550N 120W 18	1	2740	1800	908.1	G	390	N/A	N/A	7	2535
1981	NW NW SW 18	2	0	0	.0	6		N/A	N/A	4	1046
1981	4550N 120W 18	1	4392	1600	1293.9	G	430	N/A	N/A	4	1046
1979	4550N 120W 18	1	10-SEP-01	3794	1800	1257.5	F	390	N/A	N/A	
1976	4550N 120W 18	1	10-SEP-01	3655	2200	1480.6	F	300	N/A	N/A	
1975	4550N 120W 18	1	10-SEP-01	3621	2300	1533.5	F	390	N/A	N/A	

WATER PERMITS - TRACT 7 - II

Report Date Wednesday, August 3 2011

WATER RIGHT INFORMATION REPORT FOR : 24525 00

RIGHT TYPE: Appropriation

SOURCE: Groundwater USE: IRR

CURRENT STATUS: Certificate Issued

PRIORITY DATE: 10-SEP-75

CURRENT COMPLETE BY DATE: 31-DEC-79

COMPLETION ACKNOWLEDGED DATE: 17-JUN-82

CURRENT PERFECT BY DATE: 31-DEC-83

YEAR PERFECTED:

CERTIFICATE ISSUED DATE: 13-NOV-01

:::::::::::::::

APPLICANT(S):

> JIMMY JOE MOSS SR 1037 S ADAMS ST HUGOTON KS 67951

> PERSON ID (Old Address Code): 12402

> CORRESPONDENT SEQUENCE NUMBER: 1

>-----

:::::::::::::::

WATER USE CORRESPONDENT(S):

> REDWOLF FARMS LLC DONNELL BOMBECK PO BOX 340 SHELTON NE 68876

> PERSON ID (Old Address Code): 60266

> CORRESPONDENT SEQUENCE NUMBER: 2

>-----

:::::::::::::::

ACTION TRAIL:

10-SEP-75 Pending Initial Review

22-MAR-78 Approved Pending Completion N+P BY 31-DEC-79 PERF BY 31-DEC-83

17-JUN-82 Completed Pending Inspection

02-APR-84 Corr O: P/U

10-APR-84 Cc: Jim I Cullison Rr Satanta Ks 67870

13-FEB-92 Notarized Wuc

15-JUN-92 Add To Multiple Wuc List

15-JUN-92 Corres & Wuc From Jimmy Joe Moss Sr & Jim I Cullison To

15-JUN-92 Jimmy Joe Moss Sr & James W Cullison

15-MAY-01 Landowner Chg-Part Of Land-Jim & Jack Cullison

14-JUN-01 Wuc From James & Anne Cullison To Dell Cullison P/Div 15068

10-SEP-01 Inspected Pending Perfection

10-SEP-01 Proposed Certificate

27-SEP-01 Suspended For Draft Certificate

29-OCT-01 Change Application For Place Of Use

31-OCT-01 Certificate Ready For Chief Engineer Signature

13-NOV-01 Certificate Issued

13-NOV-01 Record Yr 1983:1245gpm Norm

13-NOV-01 Removed Multiple Water Use Correspondent

27-NOV-01 Change Approved

16-JUL-08 Landowner Chg - Redwolf Farms Llc

16-JUL-08 Wuc From Jimmy Joe Moss Sr To Redwolf Farms Llc Seq 2

16-JUL-08 Notarized Wuc

:::::::::::::::

CONSERVATION CONTRACT ACTION TRAIL:

:::::::::::::::

CONSERVATION PLAN ACTION TRAIL:

:::::::::::::::

WATER PERMITS - TRACT 7 - II

Report Date Wednesday, August 3 2011

SPECIAL CONDITIONS:

::::::::::::::::::

QUANTITIES:

>AUTHORIZED 489.500 AF ADDITIONAL 40.000 AF

::::::::::::::::::

RATES:

>AUTHORIZED 1245.000 gpm ADDITIONAL 1245.000 gpm

::::::::::::::::::

LIMITATIONS:

> Combined Quantity 489.5 AF/YR COM/W #21283

::::::::::::::::::

STORAGE QUANTITIES: No active storage quantities associated with IRR use under this water right

STORAGE RATES: No active storage rates associated with IRR use under this water right

::::::::::::::::::

AUTHORIZED POINTS(S) OF DIVERSION

Section 18, T 31, R 35W, ID 3 (Internal PDIV_ID = 45376)

QUALIFIERS: NW NW NE

DIST. FROM SE CORNER: 5116 ft North 2477 ft West

NUMBER OF WELLS: 1

COMMENT:

OLD LONGITUDE: 101.165050 OLD LATITUDE: 37.358883

NEW LONGITUDE: 101.166800 NEW LATITUDE: 37.358015

GPS LONGITUDE: GPS LATITUDE:

GPS FEET NORTH: GPS FEET WEST:

COUNTY: STEVENS

FIELD OFFICE: GARDEN CITY FIELD OFFICE

GMD : 3

BASIN: CIMARRON RIVER

STREAM:

SPECIAL_USE_AREA(S):

AQUIFER(S):

TEST INFORMATION:

> 28-JUN-01 1245 gpm Field Inspection Test

METER ACTION TRAIL:

> 11-NOV-92 Meter Required GWMD Order Install by: 01-JUL-94

METER INFORMATION:

Date Installed : Currently Installed? Y

> Manufacturer: MCCROMETER Model: MO 310-750

> Type: Not Available Serial No.: 94-10-1088N

> Meter Unit: Acre-feet Meter Size: 14 Inch Multiplier: .001

> Portable Pump Installation? N Multiple PDs? N Straightening Vanes? N

> Measuring Chamber? Meter Comment: ACTUAL SIZE 10.481" ID

OVERLAPS:

::::::::::::::::::

AUTHORIZED PLACE(S) OF USE

Section 18, T 31, R 35W, ID 2 (Internal PUSE_ID = 15524)

OWNER: REDWOLF FARMS LLC

Address:

** 14301 CALIBER DR STE 100

** OKLAHOMA CITY OK 73134

Total acres authorized = 244.75 Acres

WATER PERMITS - TRACT 7 - II

Report Date Wednesday, August 3 2011

NE				NW				SW				SE			
NE	NW	SW	SE	NE	NW	SW	SE	NE	NW	SW	SE	NE	NW	SW	SE
17.00	15.00	29.00	35.00	.00	.00	.00	.00	24.00	31.75	31.00	16.00	6.00	37.00	3.00	.00

COMMENT:

OVERLAPS:

> A 21283 00 IRR

.....
 ::::::::::::::::::::

WATER USE INFORMATION:

Year	Qualifiers	SC	ID	Date Rcvd	Hours	GPM	Acre-feet	Code	Ac_Irr	Date Msrd	Wtr_Dp	Well_Dp	Reel	Blip
2010	5116N	2477W	18	3 31-JAN-11		93.0	A	100		N/A	N/A	65	2691	
2009	5116N	2477W	18	3 19-JAN-10		91.0	A	100		N/A	N/A	59	1290	
2008	5116N	2477W	18	3 09-JAN-09		116.0	A	100		N/A	N/A	53	750	
2007	5116N	2477W	18	3 16-JAN-08		109.0	A	105		N/A	N/A	47	1143	
2006	5116N	2477W	18	3 22-JAN-07		143.0	A	105		N/A	N/A	41	1376	
2005	5116N	2477W	18	3 23-JAN-06		70.0	A	100		N/A	N/A	35	1937	
2004	5116N	2477W	18	3 24-FEB-05		113.0	A	100		N/A	N/A	31	202	
2003	5116N	2477W	18	3 12-FEB-04		88.0	A	100		N/A	N/A	24	382	
2002	5116N	2477W	18	3 05-FEB-03		146.0	A	100		N/A	N/A	17	2811	
2001	5116N	2477W	18	3 23-JAN-02		135.0	A	125		N/A	N/A	11	1993	
2000	85N	3850W	17	1 05-FEB-01	Report use under A			20256						
2000	5116N	2477W	18	3 14-FEB-01		164.0	A	125		N/A	N/A	6	872	
2000	4550N	120W	18	1 14-FEB-01	Report use under A			21283	00					
1999	85N	3850W	17	1 03-FEB-00		N	N/A		N/A	N/A	2	202		
1999	5116N	2477W	18	3 18-JAN-00		122.0	A	125		N/A	N/A	1	1148	
1999	4550N	120W	18	1 18-JAN-00	Report use under A			21283	00					
1998	85N	3850W	17	1 15-FEB-99		X	N/A		N/A	N/A	93	1419		
1998	5116N	2477W	18	3 11-JAN-99		5	N/A		N/A	N/A	92	316		
1998	4550N	120W	18	1 11-JAN-99	Report use under A			2128300						
1997	85N	3850W	17	1	Report use under A			2025600						
1997	5116N	2477W	18	3 20-FEB-98		5	N/A		N/A	N/A	87	3144		
1997	4550N	120W	18	1	Report use under A			2128300						
1996	85N	3850W	17	1	Report use under A			2025600						
1996	5116N	2477W	18	3 07-FEB-97		5	N/A		N/A	N/A	81	724		
1996	4550N	120W	18	1 10-FEB-97	Report use under A			2128300						
1995	85N	3850W	17	1	Report use under A			02025600						
1995	5116N	2477W	18	3 26-JAN-96		0	0	.0	5		N/A	N/A	74	2629
1995	4550N	120W	18	1	Report use under A			02128300						
1994	85N	3850W	17	1	Report use under A			02025600						
1994	5116N	2477W	18	3 01-MAR-95		980	600	108.3	G	125		N/A	N/A	71 3163
1994	4550N	120W	18	1	Report use under A			02128300						
1993	85N	3850W	17	1	Report use under A			02025600						
1993	5116N	2477W	18	3 14-FEB-94		1357	600	149.9	G	125		N/A	N/A	64 1773
1993	4550N	120W	18	1	Report use under A			02128300						
1992	85N	3850W	17	1	Report use under A			02025600						
1992	5116N	2477W	18	3 12-FEB-93		0	0	.0	5		N/A	N/A	58	1808
1992	4550N	120W	18	1	Report use under A			02128300						
1991	85N	3850W	17	1	Report use under A			02025600						
1991	5116N	2477W	18	3 13-FEB-92		2091	800	308.0	G	130		N/A	N/A	52 1865
1991	4550N	120W	18	1	Report use under A			02128300						
1990	85N	3850W	17	1	Report use under A			02025600						
1990	5116N	2477W	18	3 05-MAR-91		1980	900	328.1	G	150		N/A	N/A	47 3263

WATER PERMITS - TRACT 8 - I

Report Date Wednesday, August 3 2011

WATER RIGHT INFORMATION REPORT FOR : 34789 00

RIGHT TYPE: Appropriation

SOURCE: Groundwater USE: IRR

CURRENT STATUS: Certificate Issued

PRIORITY DATE: 10-DEC-80

CURRENT COMPLETE BY DATE: 31-DEC-82

COMPLETION ACKNOWLEDGED DATE: 30-JUN-83

CURRENT PERFECT BY DATE: 31-DEC-86

YEAR PERFECTED:

CERTIFICATE ISSUED DATE: 03-DEC-91

::::::::::::::::::

APPLICANT(S):

> RANDY FULLER RT 1 MOSCOW KS 67952
> PERSON ID (Old Address Code): 5766
> CORRESPONDENT SEQUENCE NUMBER: 1
>-----

::::::::::::::::::

WATER USE CORRESPONDENT(S):

> REDWOLF FARMS LLC DONNELL BOMBECK PO BOX 340 SHELTON NE 68876
> PERSON ID (Old Address Code): 60266
> CORRESPONDENT SEQUENCE NUMBER: 2
>-----

::::::::::::::::::

ACTION TRAIL:

10-DEC-80 Pending Initial Review
19-FEB-81 Approved Pending Completion N+P BY 31-DEC-82 PERF BY 31-DEC-86
01-DEC-82 Sc
30-JUN-83 Completed Pending Inspection
30-JUN-83 Corres & Wur From Randy Fuller To Grant Co State Bank
30-JUN-83 Land Owner Chg-Grant Co State Bank
02-MAY-84 Land Owner Chg - Elmer Loewen
02-MAY-84 Corres & Wur From Grant Co State Bank To Elmer Loewen
15-OCT-87 Inspected Pending Perfection
15-OCT-87 Fir Cont Se Rec'D
12-AUG-88 Tailwater Complaint
19-APR-89 Tailwater Complaint Rec'D
08-OCT-90 Land Owner Chg-Mrs Jackie M Moss
08-OCT-90 Corres & Wur From Elmer Loewen To Mrs Jackie M Moss
03-DEC-91 Certificate Issued
03-DEC-91 Record Yr.1986:1040gpm Norm
16-FEB-93 Corres & Wur From Jackie M Moss To Jimmy Joe Moss Sr
19-FEB-04 C1 Change App Pd Filed
30-JUN-04 C1 Change Pd Approved CHG N+P BY 31-DEC-04
30-JUN-04 Name Chg - Jimmy Joe Sr & Jackie M Moss
12-JAN-05 C1 Extension Of Time To Complete Change CHG N+P BY 31-DEC-05
20-JAN-06 C1 Change Completion Acknowledged
30-AUG-06 C1 Change Compliance Check - Out Of Compliance
25-JUL-07 C1 Change Compliance Check - In Compliance
22-SEP-08 Landowner Chg - Redwolf Farms Llc Seq 1
22-SEP-08 Wur From Jimmy Joe & Jackie M Moss To Redwolf Farms Llc Seq 2
22-SEP-08 Notarized Wuc
19-JAN-11 Water Right Violation-Notice Of Non-Compliance Issued

WATER PERMITS - TRACT 8 - I

Report Date Wednesday, August 3 2011

::::::::::::

CONSERVATION CONTRACT ACTION TRAIL:

::::::::::::

CONSERVATION PLAN ACTION TRAIL:

::::::::::::

SPECIAL CONDITIONS:

::::::::::::

QUANTITIES:

>AUTHORIZED 258.000 AF ADDITIONAL 258.000 AF

::::::::::::

RATES:

>AUTHORIZED 1040.000 gpm ADDITIONAL 1040.000 gpm

::::::::::::

LIMITATIONS: None

::::::::::::

STORAGE QUANTITIES: No active storage quantities associated with IRR use under this water right

STORAGE RATES: No active storage rates associated with IRR use under this water right

::::::::::::

AUTHORIZED POINTS(S) OF DIVERSION

Section 36, T 30, R 36W, ID 2 (Internal PDIV_ID = 70584)

QUALIFIERS: NE NW SE

DIST. FROM SE CORNER: 2463 ft North 1880 ft West

NUMBER OF WELLS: 1

COMMENT:

OLD LONGITUDE: OLD LATITUDE:

NEW LONGITUDE: 101.204500 NEW LATITUDE: 37.394581

GPS LONGITUDE: 101.204760 GPS LATITUDE: 37.394470

GPS FEET NORTH: 2422 GPS FEET WEST: 1956

COUNTY: GRANT

FIELD OFFICE: GARDEN CITY FIELD OFFICE

GMD : 3

BASIN: CIMARRON RIVER

STREAM:

SPECIAL_USE_AREA(S):

AQUIFER(S):

> TERTIARY SYSTEM

> DAKOTA AQUIFER SYSTEM (UNCONFINED)

TEST INFORMATION:

METER ACTION TRAIL:

METER INFORMATION:

Date Installed : Currently Installed? Y

> Manufacturer: MCCROMETER Model: MO 310

> Type: Propellor Serial No.: 76-10-160

> Meter Unit: Acre-feet Meter Size: 14 Inch Multiplier: .001

> Portable Pump Installation? Multiple PDs? Straightening Vanes? Y

> Measuring Chamber? Y Meter Comment:

OVERLAPS:

::::::::::::

AUTHORIZED PLACE(S) OF USE

Section 36, T 30, R 36W, ID 1 (Internal PUSE_ID = 4619)

OWNER: REDWOLF FARMS LLC

WATER PERMITS - TRACT 8 - I

Report Date Wednesday, August 3 2011

Address:

** 14301 CALIBER DR STE 100

** OKLAHOMA CITY OK 73134

Total acres authorized = 160.00 Acres

NE				NW				SW				SE			
NE	NW	SW	SE	NE	NW	SW	SE	NE	NW	SW	SE	NE	NW	SW	SE
.00	.00	.00	.00	.00	.00	.00	.00	.00	.00	.00	.00	.00	.00	.00	.00

COMMENT:

OVERLAPS:

::::::::::::::::::

WATER USE INFORMATION:

Year	Qualifiers	SC	ID	Date Rcvd	Hours	GPM	Acre-feet	Code	Ac_Irr	Date Msrd	Wtr_Dp	Well_Dp	Reel	Blip
2010	2463N	1880W	36	2	31-JAN-11		314.0	A	160		N/A	N/A	65	2692
2009	2463N	1880W	36	2	19-JAN-10		275.0	A	160		N/A	N/A	59	1291
2008	2463N	1880W	36	2	09-JAN-09		233.0	A	160		N/A	N/A	53	749
2007	2463N	1880W	36	2	16-JAN-08		221.0	A	160		N/A	N/A	47	1222
2006	2463N	1880W	36	2	22-JAN-07		251.0	A	160		N/A	N/A	41	1447
2005	2463N	1880W	36	2	23-JAN-06		196.0	A	160		N/A	N/A	35	2067
2004	2463N	1880W	36	2	24-FEB-05		144.3	M	160		N/A	N/A	31	522
2003	1720N	3900W	36	1	12-FEB-04		123.9	M	160		N/A	N/A	24	493
2002	1720N	3900W	36	1	05-FEB-03		155.5	M	160		N/A	N/A	17	2893
2001	1720N	3900W	36	1	23-JAN-02		150.3	M	130		N/A	N/A	11	2051
2000	1720N	3900W	36	1	14-FEB-01		179.9	M	130		N/A	N/A	6	1035
1999	1720N	3900W	36	1	18-JAN-00		149.9	M	130		N/A	N/A	1	1329
1998	1720N	3900W	36	1	11-JAN-99		244.8	M	130		N/A	N/A	92	564
1997	1720N	3900W	36	1	20-FEB-98		700		47.0 A 130		N/A	N/A	88	45
1996	1720N	3900W	36	1	07-FEB-97		5	N/A		N/A	N/A	81	800	
1995	1720N	3900W	36	1	29-JAN-96	0	700	64.0	7	130		N/A	N/A	74 3002
1994	1720N	3900W	36	1	02-MAR-95	0	700	50.0	7	130		N/A	N/A	72 1223
1993	1720N	3900W	36	1	10-FEB-94	1901	700	245.0	G	130		N/A	N/A	64 1428
1992	1720N	3900W	36	1	12-FEB-93	1791	800	263.8	G	130		N/A	N/A	58 1800
1991	1720N	3900W	36	1	13-FEB-92	2631	750	363.3	G	130		N/A	N/A	52 1732
1990	1720N	3900W	36	1	08-MAR-91	2190	750	302.4	G	130		N/A	N/A	47 3652
1989	1720N	3900W	36	1		0	0	.0	0			N/A	N/A	0 0
1988	1720N	3900W	36	1		1296	1420	338.9	G	158		N/A	N/A	37 1856
1988	1720N	3900W	36	1		Comment: WUR-07-13-89, ALSO SEE 37-1854								
1987	1720N	3900W	36	1		1330	1420	347.8	G	158		N/A	N/A	37 1856
1987	1720N	3900W	36	1		Comment: WUR-07-13-89								
1986	1720N	3900W	36	1		1347	1420	352.2	G	158		N/A	N/A	37 1856
1986	1720N	3900W	36	1		Comment: WUR-07-13-89								
1985	1720N	3900W	36	1		1186	1420	310.1	G	158		N/A	N/A	37 1856
1985	1720N	3900W	36	1		Comment: WUR-07-13-89								
1984	1720N	3900W	36	1		1323	1420	345.9	G	158		N/A	N/A	37 1856
1984	1720N	3900W	36	1		Comment: WUR-07-13-89								
1983	1720N	3900W	36	1		0	0	.0	6			N/A	N/A	14 467
1982	1720N	3900W	36	1		0	0	.0	0			N/A	N/A	0 0
1981	1720N	3900W	36	1		0	0	.0	0			N/A	N/A	0 0

TITLE COMMITMENT

Commitment for Title Insurance



Issued By Old Republic National Title Insurance Company

Old Republic National Title Insurance Company, a Minnesota corporation ("Company"), for a valuable consideration, commits to issue its policy or policies of title insurance, as identified in Schedule A, in favor of the Proposed Insured named in Schedule A, as owner or mortgagee of the estate or interest in the land described or referred to in Schedule A, upon payment of the premiums and charges and compliance with the Requirements; all subject to the provisions of Schedules A and B and to the Conditions of this Commitment.

This Commitment shall be effective only when the identity of the Proposed Insured and the amount of the policy or policies committed for have been inserted in Schedule A by the Company.

All liability and obligation under this Commitment shall cease and terminate six (6) months after the Effective Date or when the policy or policies committed for shall issue, whichever first occurs, provided that the failure to issue the policy or policies is not the fault of the Company.


The Company will provide a sample of the policy form upon request.

IN WITNESS WHEREOF, Old Republic National Title Insurance Company has caused its corporate name and seal to be affixed by its duly authorized officers on the date shown in Schedule A.

Union Title Company
3800 Normal Blvd.
Lincoln, NE 68506


Continued on back page

Issued through the Office of


Authorized Signatory

Old Form 4368
ALTA Commitment for Title Insurance 606

OLD REPUBLIC NATIONAL TITLE INSURANCE COMPANY
A Stock Company
401 Second Avenue South, Minneapolis, Minnesota 55401
(612) 371-1111

By  President
Attest  Secretary

TITLE COMMITMENT

CONDITIONS

1. The term mortgage, when used herein, shall include deed of trust, trust deed, or other security instrument.
2. If the proposed insured has or acquired actual knowledge of any defect, lien, encumbrance, adverse claim or other matter affecting the estate or interest or mortgage thereon covered by this Commitment other than those shown in Schedule B hereof, and shall fail to disclose such knowledge to the Company in writing, the Company shall be relieved from liability for any loss or damage resulting from any act of reliance hereon to the extent the Company is prejudiced by failure to so disclose such knowledge. If the proposed insured shall disclose such knowledge to the Company, or if the Company otherwise acquires actual knowledge of any such defect, lien, encumbrance, adverse claim or other matter, the Company at its option may amend Schedule B of this Commitment accordingly, but such amendment shall not relieve the Company from liability previously incurred pursuant to paragraph 3 of these Conditions and Stipulations.
3. Liability of the Company under this Commitment shall be only to the named proposed insured and such parties included under the definition of Insured in the form of policy or policies committed for and only for actual loss incurred in reliance hereon in undertaking in good faith (a) to comply with the requirements hereof, or (b) to eliminate exceptions shown in Schedule B, or (c) to acquire or create the estate or interest or mortgage thereon covered by this Commitment. In no event shall such liability exceed the amount stated in Schedule A for the policy or policies committed for and such liability is subject to the insuring provisions and Conditions and Stipulations and the Exclusions from Coverage of the form of policy or policies committed for in favor of the proposed insured which are hereby incorporated by reference and are made a part of this Commitment except as expressly modified herein.
4. This Commitment is a contract to issue one or more title insurance policies and is not an abstract of title or a report of the condition of title. Any action or actions or rights of action that the proposed insured may have or may bring against the Company arising out of the status of the title to the estate or interest or the status of the mortgage thereon covered by this Commitment must be based on and are subject to the provisions of this Commitment.
5. The policy to be issued contains an arbitration clause. All arbitrable matters when the Amount of Insurance is \$2,000,000 or less shall be arbitrated at the option of either the Company or the Insured as the exclusive remedy of the parties. You may review a copy of the arbitration rules at: <http://www.eita.org/>.

TITLE COMMITMENT



NEBRASKA COMMITMENT COVER PAGE

This cover page is a part of and incorporated by reference into the commitment to which it is attached.

NOTICE

PLEASE READ THE EXCEPTIONS AND THE TERMS SHOWN OR REFERRED TO HEREIN CAREFULLY. THE EXCEPTIONS ARE MEANT TO PROVIDE YOU WITH NOTICE OF MATTERS WHICH ARE NOT COVERED UNDER THE TERMS OF THE TITLE INSURANCE POLICY AND SHOULD BE CAREFULLY CONSIDERED.

IT IS IMPORTANT TO NOTE THAT THIS FORM IS A GUARANTEE OF TITLE AND NOT A WRITTEN REPRESENTATION AS TO THE CONDITION OF TITLE AND MAY NOT LIST ALL LIENS, DEFECTS, AND ENCUMBRANCES AFFECTING TITLE TO THE LAND.

TITLE COMMITMENT

issued by: Union Title Company, LLC, 3800 Normal Blvd, Suite 100, Lincoln, NE 68506 / 402-323-1888 / Fax 402-488-2834

Old Republic National Title Insurance Company

COMMITMENT FOR TITLE INSURANCE

SCHEDULE A

Commitment No: C32582

1. Effective Date: September 24, 2012 at 8:00 am
REVISION I

2. Policy (or Policies) to be issued:

(a)	ALTA Owner's Policy (6-17-06)	Policy Amount:	To Be Determined
		Premium:	To Be Determined

Proposed Insured: Purchaser To Be Determined

(b)	ALTA Loan Policy (6-17-06)	Policy Amount:	To Be Determined
		Premium:	\$125.00

Endorsements: None

Proposed Insured: To Be Named

3. Fee Simple interest in the land described in this Commitment is owned, at the Commitment Date, by:

Moss Farm LLC, a Delaware limited liability company

4. The land referred to in the Commitment is described as follows:

SEE ATTACHED "EXHIBIT A" FOR LEGAL DESCRIPTIONS

TITLE COMMITMENT

EXHIBIT A

SURFACE AND SURFACE RIGHTS ONLY in and to:

Tract 1: The South Half of Section 25, Township 31 South, Range 36 West of the 6th P.M., Stevens County, Kansas -AND- The West Half of Section 2, Township 32 South, Range 36 West of the 6th P.M., Stevens County, Kansas, EXCEPT A PORTION TO BE DETERMINED BY SURVEY.

Tract 2: A portion of the West Half of Section 2, Township 32 South, Range 36 West of the 6th P.M., Stevens County, Kansas, TO BE DETERMINED BY SURVEY.

Tract 3: The Southeast Quarter of Section 1, Township 32 South, Range 36 West of the 6th P.M., Stevens County, Kansas -AND- The West Half of Section 1, Township 32 South, Range 36 West of the 6th P.M., Stevens County, Kansas -AND- The West Half of Section 12, Township 32 South, Range 36 West of the 6th P.M., Stevens County, Kansas.

Tract 4: The East Half of Section 11, Township 32 South, Range 36 West of the 6th P.M., Stevens County, Kansas.

Tract 5: The Southwest Quarter of Section 11, Township 32 South, Range 36 West of the 6th P.M., Stevens County, Kansas -AND- The Northwest Quarter of Section 14, Township 32 South, Range 36 West of the 6th P.M., Stevens County, Kansas.

Tract 6: The Northeast Quarter of Section 21, Township 32 South, Range 36 West of the 6th P.M., Stevens County, Kansas.

Tract 7: All of that part of the South Half of Section 18, Township 31 South, Range 35 West of the 6th P.M., Stevens County, Kansas, lying North and West of Highway U.S. 56 and the Santa Fe Railroad right-of-way -AND- The Northeast Quarter of Section 18, Township 31 South, Range 35 West of the 6th P.M., Stevens County, Kansas.

Tract 8: The West Half of the Southeast Quarter and East Half of the Southwest Quarter of Section 36, Township 30 South, Range 36 West of the 6th P.M., Grant County, Kansas.

TITLE COMMITMENT

Old Republic National Title Insurance Company

COMMITMENT FOR TITLE INSURANCE

SCHEDULE B - SECTION I REQUIREMENTS

Commitment No: C32582

The following are the requirements to be complied with:

1. Pay the agreed amounts for the interest in the land and/or the mortgage to be insured.
2. Pay us the premium, fees and charges for the policy.
3. You must tell us in writing the name of anyone not referred to in this Commitment who will get an interest in the land or who will make a loan on the land. We may then make additional requirements or exceptions.
4. Documents satisfactory to us creating the interest in the land and/or the mortgage to be insured must be signed, delivered and recorded as follows:
5. A recent ALTA/ACSM Survey or property improvement plat of the property to be insured herein must be forwarded to the Title Company. The right is reserved to make additional requirements pending its' review. (Tract 2)
6. Record Access Easement from owners of the NW1/4 of 2-31-36 for the benefit of Tract 8.
7. Provide to the Title Company a copy of the Operating Agreement and Articles of Organization and all amendments thereto of Moss Farm, LLC, a Delaware limited liability company. The Title Company reserves the right to make such additional requirements as it may deem necessary upon review of said Operating Agreement and Articles of Organization and Amendments.
8. Warranty Deed executed by the duly authorized signatory for Moss Farm, LLC, a Delaware limited liability company -to- purchaser(s) to be determined. (All Tracts)
9. Security Instrument executed by purchaser(s) to be determined, and spouse(s), if any -to- a lender to be named, to secure an undetermined sum. (All Tracts)
10. Release of Mortgage, Security Agreement, Assignment of Rents and Fixture Filing which was executed by Moss Farm LLC, a Delaware limited liability company -to- Hartford Life Insurance Company, a Connecticut Corporation and Hartford Life and Accident Insurance Company, a Connecticut Corporation, to secure the sum of \$25,500,000.00, dated October 15, 2008 and recorded November 4, 2008 in Book 251, Page 456; assigned to RABO Agrifinance, Inc., a Delaware Corporation, by the Assignment recorded May 13, 2010 in Book 258, Page 713 in the office of the Register of Deeds of Grant County, Kansas. (Tract 8)
11. Partial Release of Mortgage, Security Agreement, Assignment of Rents and Fixture Filing which was executed by Moss Farm LLC, a Delaware limited liability company -to- Hartford Life Insurance Company, a Connecticut Corporation and Hartford Life and Accident Insurance Company, a Connecticut Corporation, to secure the sum of \$25,500,000.00, dated October 15, 2008 and recorded October 22, 2008 in Book 252, Page 573; assigned to RABO Agrifinance, Inc., a Delaware Corporation, by the Assignment recorded June 15, 2010 in Book 264, Page 377 in the office of the Register of Deeds of Stevens County, Kansas. (Tracts 1-7) (includes other property)
12. If there has been construction, improvements or repairs to or on the property in the last 12 months, or a portion or all of the loan proceeds will be used for such, then unrecorded mechanics lien coverage will not be furnished unless arrangements are made prior to closing. If the property is 1-4 family residential, a Mechanic's Lien Indemnity Agreement secured by a satisfactory Letter of Credit will need to be furnished to the Company. If the property is not 1-4 family residential, either the aforesaid secured indemnity or satisfactory financial statements, indemnities, affidavits and possibly lien waivers, will need to be furnished to the Company. Failure to notify the Company in writing before closing will invalidate any mechanic's lien coverage given in the policy.

TITLE COMMITMENT

File No: C32582

13. Execution of Seller's/Owner's Lien Affidavit and Indemnification Agreement. (All Tracts)
14. A verbal update must be requested prior to closing to insure no additional liens have been filed against the subject property.

TITLE COMMITMENT

Old Republic National Title Insurance Company

COMMITMENT FOR TITLE INSURANCE

SCHEDULE B - SECTION II EXCEPTIONS

Commitment No: C32582

The policy or policies to be issued will contain exceptions to the following unless the same are disposed of to the satisfaction of the Company:

1. Facts which would be disclosed by an accurate and comprehensive survey of the premises herein described.
2. Rights and claims of parties in possession.
3. Construction, Mechanic's, Contractor's or Materialmen's liens and lien claims, if any, where no notice thereof appears of record.
4. Any encroachment, encumbrance, violation, variation or adverse circumstance affecting the Title that would be disclosed by an accurate and complete land survey of the Land.
5. Any lien or right to a lien, for services, labor, or material, heretofore or hereafter furnished, imposed by law and not shown by the public records.
6. The lien of real estate taxes or assessments imposed on the Title by a governmental authority due or payable, but unpaid, and not shown in the public records.

Special Exceptions: (Special exceptions are those defects disclosed by a search of the title to this property for which no coverage is provided by this policy.)

1. Parcel ID #027250000000400B0000. 2011 Taxes, \$253.76 - Specials \$13.70, All Paid. (Tract 1 - SE 25-31-36)
2. Parcel ID #027250000000400A0000. 2011 Taxes, \$214.77 - Specials \$7.65, All Paid. (Tract 1 - SW 25-31-36)
3. Parcel ID #091020000000200A0000. 2011 Taxes, \$490.77 - Specials \$65.85, All Paid. (Tracts 1 & 2 - NW 2-32-36)
4. Parcel ID #091020000000200B0000. 2011 Taxes, \$2,023.93 - Specials \$59.80, All Paid. (Tracts 1 & 2 - SW 2-32-36)
5. Parcel ID #091010000000200C0000. 2011 Taxes, \$276.60 - Specials \$39.60, All Paid. (Tract 3 - SE 1-32-36)
6. Parcel ID #091010000000200A0000. 2011 Taxes, \$226.10 - Specials \$7.75, All Paid. (Tract 3 - NW 1-32-36)
7. Parcel ID #091010000000200B0000. 2011 Taxes, \$271.10 - Specials \$57.60, All Paid. (Tract 3 - SW 1-32-36)
8. Parcel ID #091020000000200A0000. 2011 Taxes, \$190.96 - Specials \$7.85, All Paid. (Tract 3 - NW 12-32-36)
9. Parcel ID #091020000000200B0000. 2011 Taxes, \$359.52 - Specials \$85.75, All Paid. (Tract 3 - SW 12-32-36)
10. Parcel ID #091010000000100C0000. 2011 Taxes, \$61.74 - Specials \$7.85, All Paid. (Tract 4 - SE 11-32-36)
11. Parcel ID #091010000000100A0000. 2011 Taxes, \$253.53 - Specials \$7.85, All Paid. (Tract 4 - NE 11-32-36)
12. Parcel ID #091010000000100B0000. 2011 Taxes, \$835.66 - Specials \$52.40, All Paid. (Tract 5 - SW 11-32-36)
13. Parcel ID #09614000000020000000. 2011 Taxes, \$532.92 - Specials \$71.70, All Paid. (Tract 5 - NW 14-32-36)
14. Parcel ID #09521000000010000000. 2011 Taxes, \$458.12 - Specials \$34.95, All Paid. (Tract 6 - NE 21-32-36)
15. Parcel ID #014810000000100A0000. 2011 Taxes, \$99.90 - Specials \$57.00, All Paid. (Tract 7 - NE 18-31-35)

TITLE COMMITMENT

Commitment No: C32582

16. Parcel ID #01418000000100B0000. 2011 Taxes, \$166.70 - Specials \$6.60, All Paid. (Tract 7 - SW lying N of RR ROW)
17. Parcel ID #01418000000100C0000. 2011 Taxes, \$52.28 - Specials \$3.50, All Paid. (Tract 7 - SE lying N of RR ROW)
18. Parcel ID #034-157-36-0-00-00-004.01-0-00. 2011 Taxes, \$821.92 - Specials \$25.80, All Paid. (Tract 8 - E2SW, W2SE 36-30-36)
19. Subsurface interests or the rights, if any, of the subsurface owners to use or disturb the surface.
20. Water rights, claims or title to water, whether or not shown by the public record.
21. Oil, gas and other minerals.
22. Rights of way and easements for roadways, streets and highways, subject to the 30' road right of way pursuant to 1901 session laws, Chapter 298, relating to highways in Stevens County, Kansas (and other counties).
23. Oil & Gas Lease executed by and between Clyde H. Bunton and Helen Bunton, his wife -and- Northern Natural Gas Company recorded May 21, 1946 in Book 14, Page 199 in the office of the Register of Deeds of Stevens County, Kansas. (Tract 6)
24. Oil & Gas Lease executed by and between W.H. Tilford and Cora B. Tilford, his wife -and- Northern Natural Gas Company recorded February 9, 1946 in Book 14, Page 91 in the office of the Register of Deeds of Stevens County, Kansas. (Tracts 3 & 5)
25. Oil & Gas Lease executed by and between W.H. Tilford and Cora B. Tilford, his wife -and- Northern Natural Gas Company recorded April 1, 1946 in Book 14, Page 145; Acknowledgement of Letter Agreement recorded November 2, 1999 in Book 189, Page 338 in the office of the Register of Deeds of Stevens County, Kansas. (Tract 4)
26. Oil & Gas Lease executed by and between W.H. Tilford and Cora B. Tilford, his wife -and- Northern Natural Gas Company recorded April 1, 1946 in Book 14, Page 147 in the office of the Register of Deeds of Stevens County, Kansas. (Tract 4)
27. Oil & Gas Lease executed by and between Katie M. Boles, Trustee of the Estate of Charles E. Dudley, Deceased and Charles M. Dudley, a single man -and- Northern Natural Gas Company recorded February 9, 1946 in Book 14, Page 107 in the office of the Register of Deeds of Stevens County, Kansas. (Tract 3)
28. Oil & Gas Lease executed by and between Charles M. Dudley, a single man and Katie M. Boles, Trustee under will of Charles E. Dudley, Deceased -and- Northern Natural Gas Company recorded June 15, 1946 in Book 14, Page 259 in the office of the Register of Deeds of Stevens County, Kansas. (Tract 3)
29. Oil & Gas Lease executed by and between J.E. Cross and Edith Cross, his wife -and- Alf M. Landon and D.E. Ackers recorded June 23, 1945 in Book 13, Page 443 in the office of the Register of Deeds of Stevens County, Kansas. (Tracts 1 & 2)
30. Oil & Gas Lease executed by and between Dr. E.A. Loomis and Myra M. Loomis, his wife -and- Western Production Company a corp., recorded November 8, 1930 in Book M-3, Page 453 in the office of the Register of Deeds of Stevens County, Kansas. (Tract 1)
31. Oil & Gas Lease executed by and between Dr. E.A. Loomis and Myra M. Loomis, his wife -and- Magnolia Petroleum Company recorded in Book 23, Page 101 in the office of the Register of Deeds of Stevens County, Kansas. (Tract 1)

TITLE COMMITMENT

Commitment No: C32582

32. Oil & Gas Lease executed by and between O. G. Hinshaw and Lorena Hinshaw, his wife -and- A. C. Moorhead, recorded November 30, 1942 in Book 11, Page 464 in the office of the Register of Deeds of Stevens County, Kansas. (Tract 7)
33. Oil & Gas Lease executed by and between Sarah H. Cook, a widow -and- A. C. Moorhead recorded December 10, 1942 in Book 11, Page 467 in the office of the Register of Deeds of Stevens County, Kansas. (Tract 7)
34. Terms and provisions of Affidavit Declaring Ownership of Leasehold Interests recorded September 1, 2009 in Book 258, Page 528 in the office of the Register of Deeds of Stevens County, Kansas. (Tract 6)
35. Oil & Gas Lease executed by and between Winslow H. Tilford aka W.H. Tilford and Cora B. Tilford, his wife -and- Magnolia Petroleum Company dated July 2, 1937 and recorded in Book 8, Page 503; Affidavit of Production recorded December 20, 2010 in Book 268, Page 168 in the office of the Register of Deeds of Stevens County, Kansas. (Tracts 3 & 5)
36. Oil & Gas Lease executed by and between Guy Fairchild and Opal Fairchild his wife -and- A. C. Moorhead recorded January 30, 1943 in Book 6, Page 172 in the office of the Register of Deeds of Grant County, Kansas. (Tract 8)
37. Terms and provisions of the Affidavit of Tenancy as to leasehold interest executed by and between Jimmy J. Moss and Jackie Moss, Lessors -and- John L. Brower and Donna Brower, Lessees, recorded November 16, 1999 in Book 189, Page 517 in the office of the Register of Deeds of Stevens County, Kansas. (Tracts 1, 2, 3, 4 & 7)
38. Terms and provisions of the Right of Way Agreement as to road or highway recorded April 16, 1947 in Misc. Book R, Page 393 in the office of the Register of Deeds of Stevens County, Kansas. (Tracts 1 & 2)
39. Easement granted to The Pioneer Telephone Association, Inc. recorded October 13, 1989 in Book 134, Page 323 in the office of the Register of Deeds of Stevens County, Kansas. (Tracts 1 & 2)
40. Right of Way Easement granted to The Pioneer Telephone Association, Inc. recorded July 22, 1996 in Book 169, Page 933 in the office of the Register of Deeds of Stevens County, Kansas. (Tracts 1 & 2)
41. Easement for Pipeline Right of Way granted to The United States of America recorded February, 1962 in Book 37, Page 148 in the office of the Register of Deeds of Stevens County, Kansas. (Tract 1)
42. Facilities Easement granted to Mobil Oil Corporation recorded May 21, 1998 in Book 180, Page 208 in the office of the Register of Deeds of Stevens County, Kansas. (Tract 1)
43. Easement granted to SWK1 Stevens NE Inc. by the Right of Way Grant recorded May 27, 1999 in Book 186, Page 923 in the office of the Register of Deeds of Stevens County, Kansas. (Tract 1)
44. Easement granted to The Argus Pipe Line Company by the Pipe Line Right of Way recorded April 15, 1930 in Misc. Book I, Page 253 in the office of the Register of Deeds of Stevens County, Kansas. (Tract 3)
45. Easement granted to Northern Natural Gas Company recorded June 27, 1951 in Book 28, Page 558 in the office of the Register of Deeds of Stevens County, Kansas. (Tract 3)
46. Easement granted to Mobil Oil Corporation by the Right of Way Agreement recorded September 12, 1985 in Book 172, Page 428 in the office of the Register of Deeds of Stevens County, Kansas. (Tract 3)
47. Terms and provisions of Right of Way Agreement recorded July 24, 1990 in Book 138, Page 325 in the office of the Register of Deeds of Stevens County, Kansas. (Tract 3)

TITLE COMMITMENT

Commitment No: C32582

48. Easement granted to The Argus Pipe Line Company by the Pipe Line Right of Way recorded April 15, 1930 in Misc. Book J, Page 251 in the office of the Register of Deeds of Stevens County, Kansas. (Tract 3)
49. Easement granted to Northern Natural Gas Company, Division of InterNorth, Inc., a Delaware corporation, by the Pipeline Right-of-Way recorded February 9, 1983 in Book 100, Page 74 in the office of the Register of Deeds of Stevens County, Kansas. (Tract 3)
50. Easement granted to Mobil Oil Corporation by the Right of Way Agreement recorded August 7, 1985 in Book 111, Page 119 in the office of the Register of Deeds of Stevens County, Kansas. (Tract 3)
51. Terms and provisions of Easement as to water line recorded March 2, 1978 in Book 80, Page 413 in the office of the Register of Deeds of Stevens County, Kansas. (Tract 3)
52. Pipeline Easement granted to Northern Natural Gas Company, Division of InterNorth, Inc., a Delaware corporation, recorded February 9, 1983 in Book 100, Page 80 in the office of the Register of Deeds of Stevens County, Kansas. (Tract 3)
53. Pipeline Easement granted to Mobil Oil Corporation recorded December 23, 1999 in Book 189, Page 1009 in the office of the Register of Deeds of Stevens County, Kansas. (Tract 3)
54. Right of Way Easement granted to Pioneer Electric Cooperative, Inc. recorded March 23, 2009 in Book 255, Page 343 in the office of the Register of Deeds of Stevens County, Kansas. (Tract 3)
55. Easement granted to The Argus Pipe Line Company by the Pipe Line Right of Way recorded April 15, 1930 in Misc. Book I, Page 250 in the office of the Register of Deeds of Stevens County, Kansas. (Tract 4)
56. Right of Way Easement granted to Pioneer Electric Cooperative, Inc. recorded March 23, 2009 in Book 255, Page 344 in the office of the Register of Deeds of Stevens County, Kansas. (Tract 4)
57. Easement granted to The Argus Pipe Line Company by the Pipe Line Right of Way recorded April 15, 1930 in Misc. Book I, Page 249 in the office of the Register of Deeds of Stevens County, Kansas. (Tract 5)
58. Easement granted to Northern Natural Gas Company recorded June 29, 1945 in Misc. Book Q, Page 31 in the office of the Register of Deeds of Stevens County, Kansas. (Tract 5)
59. Easement as to road or highway granted to Stevens County, Kansas by the Right of Way Agreement recorded April 18, 1958 in Book 34, Page 379 in the office of the Register of Deeds of Stevens County, Kansas. (Tract 5)
60. Right of Way Easement granted to Northern Natural Gas Company recorded October 23, 1978 in Book 83, Page 125 in the office of the Register of Deeds of Stevens County, Kansas. (Tract 5)
61. Facilities Easement granted to KN Energy, Inc. recorded June 9, 1998 in Book 180, Page 633 in the office of the Register of Deeds of Stevens County, Kansas. (Tract 5)
62. Easement granted to ONEOK Field Services Company by the Grant of Right of Way recorded March 14, 1903 in Book 208, Page 493 in the office of the Register of Deeds of Stevens County, Kansas. (Tract 5)
63. Right of Way Easement granted to Pioneer Electric Cooperative, Inc. recorded March 23, 2009 in Book 255, Page 345 in the office of the Register of Deeds of Stevens County, Kansas. (Tract 5)
64. Pipeline Easement granted to Northern Natural Gas Company recorded August 14, 1979 in Book 86, Page 253 in the office of the Register of Deeds of Stevens County, Kansas. (Tract 6)

TITLE COMMITMENT

Commitment No: C32582

65. Easement granted to Mobil Oil Corporation by the Right of Way Agreement recorded October 1, 1984 in Book 106, Page 135 in the office of the Register of Deeds of Stevens County, Kansas. (Tract 7)
66. Easement granted to Mobil Oil Corporation by the Right of Way Agreement recorded February 25, 1987 in Book 122, Page 632 in the office of the Register of Deeds of Stevens County, Kansas. (Tract 7)
67. Easement granted to Mobil Oil Corporation by the Right of Way Agreement recorded August 14, 1991 in Book 146, Page 168 in the office of the Register of Deeds of Stevens County, Kansas. (Tract 7)
68. Terms and provisions of Surface Easement Agreement recorded April 20, 2007 in Book 240, Page 364 in the office of the Register of Deeds of Stevens County, Kansas. (Tract 7)
69. Easement granted to Magnolia Petroleum Company by the Right of Way Agreement recorded February 14, 1968 in Book 24, Page 23 in the office of the Register of Deeds of Stevens County, Kansas. (Tract 7)
70. Terms and provisions of Order as to water line for purpose of crossing public road, recorded in Book 81, Page 29 in the office of the Register of Deeds of Stevens County, Kansas. (Tract 3)
71. Attention is directed to the fact that the records show no means of ingress and egress to and from the premises in Tract 8 of this commitment, and our policy, when issued, should not be construed as insuring any right of access to and from said premises.
72. Right of Way Easement granted to Richfield Gas Storage System, an Oklahoma General Partnership, recorded March 7, 1994 in Book 6, Page 432 in the office of the Register of Deeds of Grant County, Kansas. (Tract 8)
73. The policy to be issued in furtherance of this commitment will contain the following exception: No coverage is provided under the terms of this policy for Financing Statements and/or Security Agreements filed with the Uniform Commercial Code Office of the Secretary of State.
74. All reservations as reserved in the patents issued by the United States of America.
75. Rights of the public, State of Kansas, Counties of Stevens and Grant, in and to that portion of subject lands taken or used for road purposes, whether by easement or fee title.
76. The policy, when issued, will not insure the right to maintain any boundary wall or fence located beyond the subject property.

TITLE COMMITMENT

Commitment No: C32582

**ALTA LAND TITLE ASSOCIATION
UNION TITLE COMPANY
Old Republic National Title Insurance Company
Fidelity National Title Insurance Company
Affiliates: Union Bank and Trust Company
Privacy Policy Notice**

PURPOSE OF THIS NOTICE

Title V of the Gramm-Leach-Bliley Act (GLBA) generally prohibits any financial institution, directly or through its affiliates, from sharing nonpublic personal information about you with a nonaffiliated third party unless the Institution provides you with a notice of its privacy policies and practices, such as the type of information that it collects about you and the categories of persons or entities to whom it may be disclosed. In compliance with the GLBA, we are providing you with this document, which notifies you of the privacy policy and practices of Union Title Company, Old Republic National Title Insurance Company, and Fidelity National Title Insurance Company.

We may collect nonpublic personal information about you from the following sources:

- Information we receive from you such as on applications or other forms.
- Information about your transactions we secure from our files, or from our affiliates or others.
- Information we receive from a consumer reporting agency.
- Information that we receive from others in your transaction, such as the real estate agent or lender.

Unless it is specifically stated otherwise in an amended Privacy Policy Notice, no additional nonpublic personal information will be collected about you.

We may disclose any of the above information that we collect about our customers or former customers to our affiliates or to nonaffiliated third parties as permitted by law.

We also may disclose this information about our customers or former customers to the following types of nonaffiliated companies that perform services on our behalf or with whom we have joint marketing agreements:

- Financial service providers such as companies engaged in banking, consumer finance, securities and insurance.
- Non-financial companies such as envelope stuffers and other fulfillment service providers.

WE DO NOT DISCLOSE ANY NONPUBLIC PERSONAL INFORMATION ABOUT YOU WITH ANYONE FOR ANY PURPOSE THAT IS NOT SPECIFICALLY PERMITTED BY LAW.

We restrict access to nonpublic information about you to those employees who need to know that information in order to provide products or services to you. We maintain physical, electronic and procedural safeguards that comply with federal regulations to guard your nonpublic personal information.

TITLE COMMITMENT

LIEN AFFIDAVIT AND INDEMNIFICATION

File No. C32582

BEFORE ME, the undersigned authority, personally appeared _____ of behalf of Moss Farm, L.L.C, a Delaware limited liability company, who, being first duly sworn, depose(s) and say(s):

1. That the following described property is owned by the undersigned:

SEE ATTACHED "EXHIBIT A" FOR LEGAL DESCRIPTIONS
2. That the above described property is free and clear of all liens, taxes, assessments, encumbrances, and claims of every kind, nature and description whatsoever, except for the real estate taxes which are not now due and payable.
3. The undersigned as Seller/Owner of the above described property, hereby warrants that I/we are not aware of any survey problems such as encroachments, of fences, driveways, or other improvements onto any adjoining property or any encroachments of fences, driveways, or other improvements from adjoining property onto the above property. The undersigned further represent that they are not aware of any boundary disputes with owners of adjoining property.
4. The undersigned further represent that they have no knowledge of any unrecorded easements or rights of interest by others to the above property nor are they aware of any encroachment of improvements onto easements affecting this property. If there are any exceptions to the above, please itemize. If no exception, please indicate:

5. There have been no public improvements affecting the property prior to date hereof that would give rise to a special property tax assessment against the property subsequent to the date hereof, nor has the undersigned received any notice of any pending public improvements.
6. That there have been no improvements, alterations, or repairs to the above described property involving work or materials for which the cost thereof remain unpaid.
7. That there are no unpaid bills for materials supplied or labor furnished for the construction and erection of improvements, including site preparation, on said real estate which would be the basis for a Mechanic's, Materialman's or Construction Lien pursuant to the laws of the State of Nebraska.
8. That the undersigned know(s) of no violation of municipal ordinances pertaining to the above described property.
9. There are presently no parties in possession of the property whose interests do not appear of record in the public records which affect the title to said real estate except: Tenants under currently existing lease agreements.
10. That this Affidavit is made for the purpose of inducing purchaser(s) to purchase subject property from the undersigned and to induce lender to lend and Union Title and its title insurance underwriter to issue title insurance policy.
11. There are no other parties asserting claims adverse to the interest of the fee simple titleholders of record, or claims arising under lease, option, contract, or other instrument purporting to create any interest on the property, not appearing of record.
12. The undersigned jointly and severally agree to indemnify fully and hold harmless the said Union Title and its underwriting company from any loss which either might sustain as a result of any of the foregoing representations being untrue. Such indemnification shall include, but shall not be limited to, all costs and expenses arising from defending against, negotiating, compromising, settling or paying in full any claims against the real estate previously described.

Moss Farm, L.L.C, a Delaware limited liability company

By: _____

STATE OF NEBRASKA)
) ss.
COUNTY OF LINCOLN)

The foregoing instrument was acknowledged before me this _____ day of _____, 2012, by _____ on behalf of Moss Farm, L.L.C, a Delaware limited liability company.

Notary Public

TITLE COMMITMENT

EXHIBIT A

SURFACE AND SURFACE RIGHTS ONLY in and to:

Tract 1: The South Half of Section 25, Township 31 South, Range 36 West of the 6th P.M., Stevens County, Kansas -AND- The West Half of Section 2, Township 32 South, Range 36 West of the 6th P.M., Stevens County, Kansas, EXCEPT A PORTION TO BE DETERMINED BY SURVEY.

Tract 2: A portion of the West Half of Section 2, Township 32 South, Range 36 West of the 6th P.M., Stevens County, Kansas, TO BE DETERMINED BY SURVEY.

Tract 3: The Southeast Quarter of Section 1, Township 32 South, Range 36 West of the 6th P.M., Stevens County, Kansas -AND- The West Half of Section 1, Township 32 South, Range 36 West of the 6th P.M., Stevens County, Kansas -AND- The West Half of Section 12, Township 32 South, Range 36 West of the 6th P.M., Stevens County, Kansas.

Tract 4: The East Half of Section 11, Township 32 South, Range 36 West of the 6th P.M., Stevens County, Kansas.

Tract 5: The Southwest Quarter of Section 11, Township 32 South, Range 36 West of the 6th P.M., Stevens County, Kansas -AND- The Northwest Quarter of Section 14, Township 32 South, Range 36 West of the 6th P.M., Stevens County, Kansas.

Tract 6: The Northeast Quarter of Section 21, Township 32 South, Range 36 West of the 6th P.M., Stevens County, Kansas.

Tract 7: All of that part of the South Half of Section 18, Township 31 South, Range 35 West of the 6th P.M., Stevens County, Kansas, lying North and West of Highway U.S. 56 and the Santa Fe Railroad right-of-way -AND- The Northeast Quarter of Section 18, Township 31 South, Range 35 West of the 6th P.M., Stevens County, Kansas.

Tract 8: The West Half of the Southeast Quarter and East Half of the Southwest Quarter of Section 36, Township 30 South, Range 36 West of the 6th P.M., Grant County, Kansas.



950 North Liberty Drive, Columbia City, IN 46725
800.451.2709 / 260.244.7606
www.schraderauction.com



120 Regency Parkway, Ste. 116, Omaha, NE 68114
402.548.4006 / 402.981.8831
www.lundco.com

