



Premier

Mercer County Kentucky

# LAND AUCTION

34 Miles South of Lexington

**5,529**  
in 54 Tracts **Acres**

Rich History in Cattle & Farming Operations

Multiple Historic Country Estates

Prime Tillable Farmland

# FSA INFORMATION

ANDERSON CIRCLE FARM

**Wednesday, November 16 • 10am**

Lexington Convention Center - Lexington, KY

**SCHRADER**  
Real Estate and Auction Company, Inc.

**800.451.2709**

**SchraderAuction.com**



Tract Number: 1728 Description G7/Rice Farm - U S 68 & Handy Pk-Chaplin

FAV/WR History

BIA Range Unit Number:

Y

HEL Status: HEL: conservation system is being actively applied

Wetland Status: Tract does not contain a wetland

WL Violations: None

Farmland	Cropland	DCP Cropland	WBP	WRP/EWP	CRP Cropland	GRP
171.0	147.9	147.9	0.0	0.0	0.0	0.0
State Conservation	Other Conservation	Effective DCP Cropland	Double Cropped	NAP	MPL/FWP	
0.0	0.0	147.9	0.0	0.0	0.0	

Crop	Base Acreage	Direct Yield	CC Yield	CRP Reduction	CRP Pending	CRP Yield	CCC-505 CRP Reduction
CORN	18.7	97	97	0.0	0.0	0	0.0
Total Base Acres:		18.7					

Owners: MOONSHADOW HOLDINGS LLC


Other Producers: MYRON ELLIS

MIKE ELLIS



# Tracts 1-3





United States Department of Agriculture  
Farm Service Agency

January 22, 2010

Farm: 3320  
Tract: 1728

**Mercer County, KY**

1:6,781



Legend

- clu.SDE.clu\_a\_ky167
- fsa\_gis\_layers.SDE.wet\_p\_ky167
- Wetland Determination Identifiers**
- Restricted Use
- Limited Restrictions
- Exempt from Conservation Compliance Provisions
- ▭ crp\_ky167

Disclaimer: Wetland identifiers do not represent the size, shape or specific determination of the area. Refer to your original determination (CPA-026 and attached maps) for exact wetland boundaries and determinations, or contact NRCS. "This map is for FSA program purposes only."

*Spec. from USDA Wetland Photo Arch. -* **MASTER COPY**



Tract Number: 1729 Description G7/Rice Farm - U S 68 & Handy Pk-Chaplin Farm

FAV/WR  
 History  
 Y

BIA Range Unit Number:

HEL Status: HEL: conservation system is being actively applied

Wetland Status: Tract does not contain a wetland

WL Violations: None

Farmland	Cropland	DCP Cropland	WBP	WRP/EWP	CRP Cropland	GRP
250.0	232.8	232.8	0.0	0.0	0.0	0.0
State Conservation	Other Conservation	Effective DCP Cropland	Double Cropped	NAP	MPL/FWP	
0.0	0.0	232.8	0.0	0.0	0.0	

Crop	Base Acreage	Direct Yield	CC Yield	CRP Reduction	CRP Pending	CRP Yield	CCC-505 CRP Reduction
WHEAT	7.0	35	35	0.0	0.0	0	0.0
CORN	31.4	97	97	0.0	0.0	0	0.0
<b>Total Base Acres:</b>	<b>38.4</b>						

Owners: MOONSHADOW HOLDINGS LLC


Other Producers: MYRON ELLIS

MIKE ELLIS



# Tracts 3-5





United States Department of Agriculture  
Farm Service Agency

January 22, 2010

Farm: 3320  
Tract: 1729

**Mercer County, KY**



1:7,590

Disclaimer: Wetland identifiers do not represent the size, shape or specific determination of the area. Refer to your original determination (CPA-026 and attached maps) for exact wetland boundaries and determinations, or contact NRCS. "This map is for FSA program purposes only."

Legend

- clu.SDE.clu\_a\_ky167
- fsa\_gis\_layers.SDE.wet\_p\_ky167
- Wetland Determination Identifiers**
- Restricted Use
- Limited Restrictions
- Exempt from Conservation Compliance Provisions
- ▭ crp\_ky167

*See farm map of 1729 to 1730*

**MASTER COPY**



Tract Number: 4555 Description G7/2B-The Connector

FAV/WR History

BIA Range Unit Number:

Y

HEL Status: HEL Determinations not complete

Wetland Status: Tract does not contain a wetland

WL Violations: None

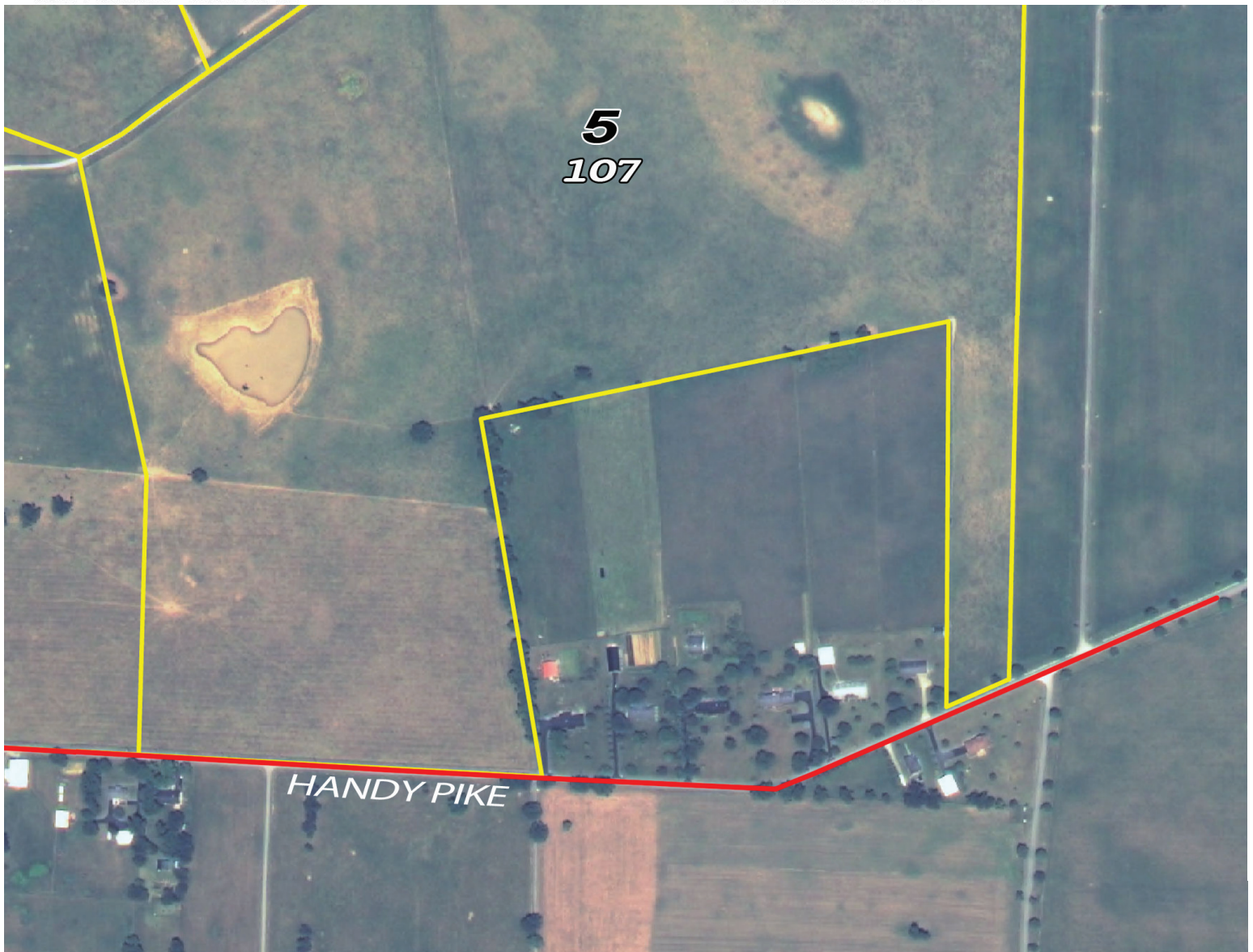
Farmland	Cropland	DCP Cropland	WBP	WRP/EWP	CRP Cropland	GRP
17.0	4.1	4.1	0.0	0.0	0.0	0.0
State Conservation	Other Conservation	Effective DCP Cropland	Double Cropped	NAP	MPL/FWP	
0.0	0.0	4.1	0.0	0.0	0.0	

Crop	Base Acreage	Direct Yield	CC Yield	CRP Reduction	CRP Pending	CRP Yield	CCC-505 CRP Reduction
WHEAT	3.4	36	36	0.0	0.0	0	0.0
CORN	2.9	96	96	0.0	0.0	0	0.0
<b>Total Base Acres:</b>	6.3						

Owners: MOONSHADOW HOLDINGS LLC

Other Producers: BRUCE WADE

MCCAIN GRAIN FARMS LLC



# Tract 5





United States Department of Agriculture  
Farm Service Agency

Farm: 4820  
Tract: 4555

**Mercer County, KY**

1:3,103

June 13, 2011



**MASTER COPY**

Legend

GIS\_KY.SDE.Wet\_P\_ky167

**Wetland Determination Identifiers**

- Restricted Use
  - ▽ Limited Restrictions
  - Exempt from Conservation Compliance Prov
- GIS\_KY.SDE.clu\_a\_ky 167

Disclaimer: Wetland identifiers do not represent the size, shape or specific determination of the area. Refer to your original determination (CPA-026 and attached maps) for exact wetland boundaries and determinations, or contact NRCS.

**This Map is for FSA Program Purposes Only**



Tract Number: 1551 Description F7/2A-Patterson Curry/Chinn

FAV/WR  
 History  
 N

BIA Range Unit Number:

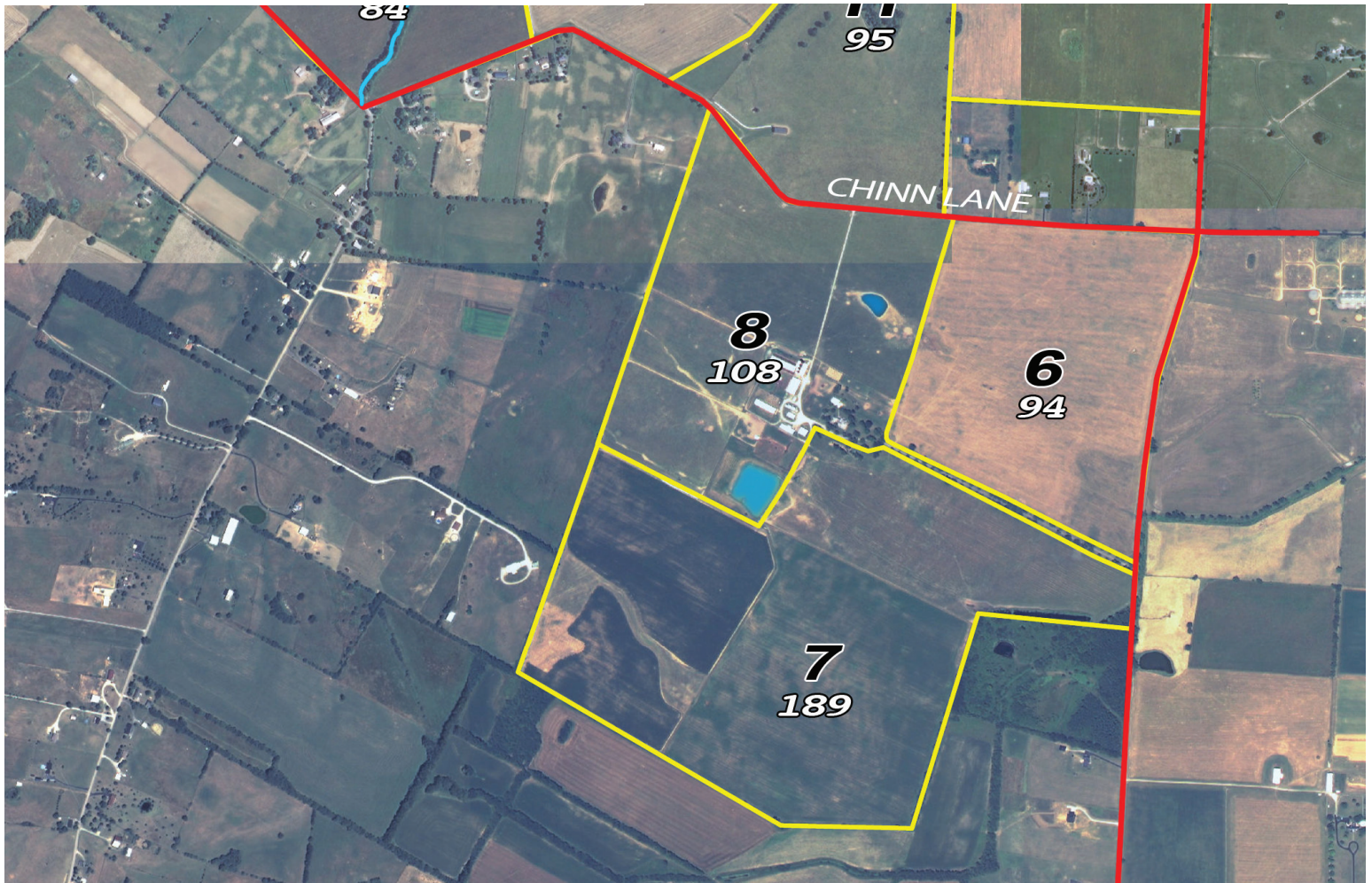
HEL Status: HEL: conservation system is being actively applied

Wetland Status: Tract does not contain a wetland

WL Violations: None


Farmland	Cropland	DCP Cropland	WBP	WRP/EWP	CRP Cropland	GRP
402.0	364.6	364.6	0.0	0.0	0.0	0.0
State Conservation	Other Conservation	Effective DCP Cropland	Double Cropped	NAP	MPL/FWP	
0.0	0.0	364.6	0.0	0.0	0.0	

Crop	Base Acreage	Direct Yield	CC Yield	CRP Reduction	CRP Pending	CRP Yield	CCC-505 CRP Reduction
WHEAT	139.9	36	36	0.0	0.0	0	0.0
OATS	7.2	35	35	0.0	0.0	0	0.0
CORN	118.0	96	96	0.0	0.0	0	0.0
<b>Total Base Acres:</b>	<b>265.1</b>						



**Tracts 6-8**





United States Department of Agriculture  
Farm Service Agency

Farm: 4820  
Tract: 1551

## Mercer County, KY

1:8,391

June 13, 2011



Legend

**MASTER COPY**  
GIS\_KY.SDE.Wet\_P\_ky167

**Wetland Determination Identifiers**

- Restricted Use
  - ▽ Limited Restrictions
  - Exempt from Conservation Compliance Prov
- GIS\_KY.SDE.clu\_a\_ky 167

Disclaimer: Wetland identifiers do not represent the size, shape or specific determination of the area. Refer to your original determination (CPA-026 and attached maps) for exact wetland boundaries and determinations, or contact NRCS.

**This Map is for FSA Program Purposes Only**



Tract Number: 1517 Description F6/2B-Spillman-Spring Warwick/Chinn Rds

FAV/WR History

BIA Range Unit Number:

N

HEL Status: HEL: conservation system is being actively applied

Wetland Status: Tract does not contain a wetland

WL Violations: None

Farmland	Cropland	DCP Cropland	WBP	WRP/EWP	CRP Cropland	GRP
367.0	316.8	316.8	0.0	0.0	0.0	0.0
State Conservation	Other Conservation	Effective DCP Cropland	Double Cropped	NAP	MPL/FWP	
0.0	0.0	316.8	0.0	0.0	0.0	

Crop	Base Acreage	Direct Yield	CC Yield	CRP Reduction	CRP Pending	CRP Yield	CCC-505 CRP Reduction
WHEAT	42.2	36	36	0.0	0.0	0	0.0
CORN	46.2	96	96	0.0	0.0	0	0.0
<b>Total Base Acres:</b>	<b>88.4</b>						

Owners: MOONSHADOW HOLDINGS LLC

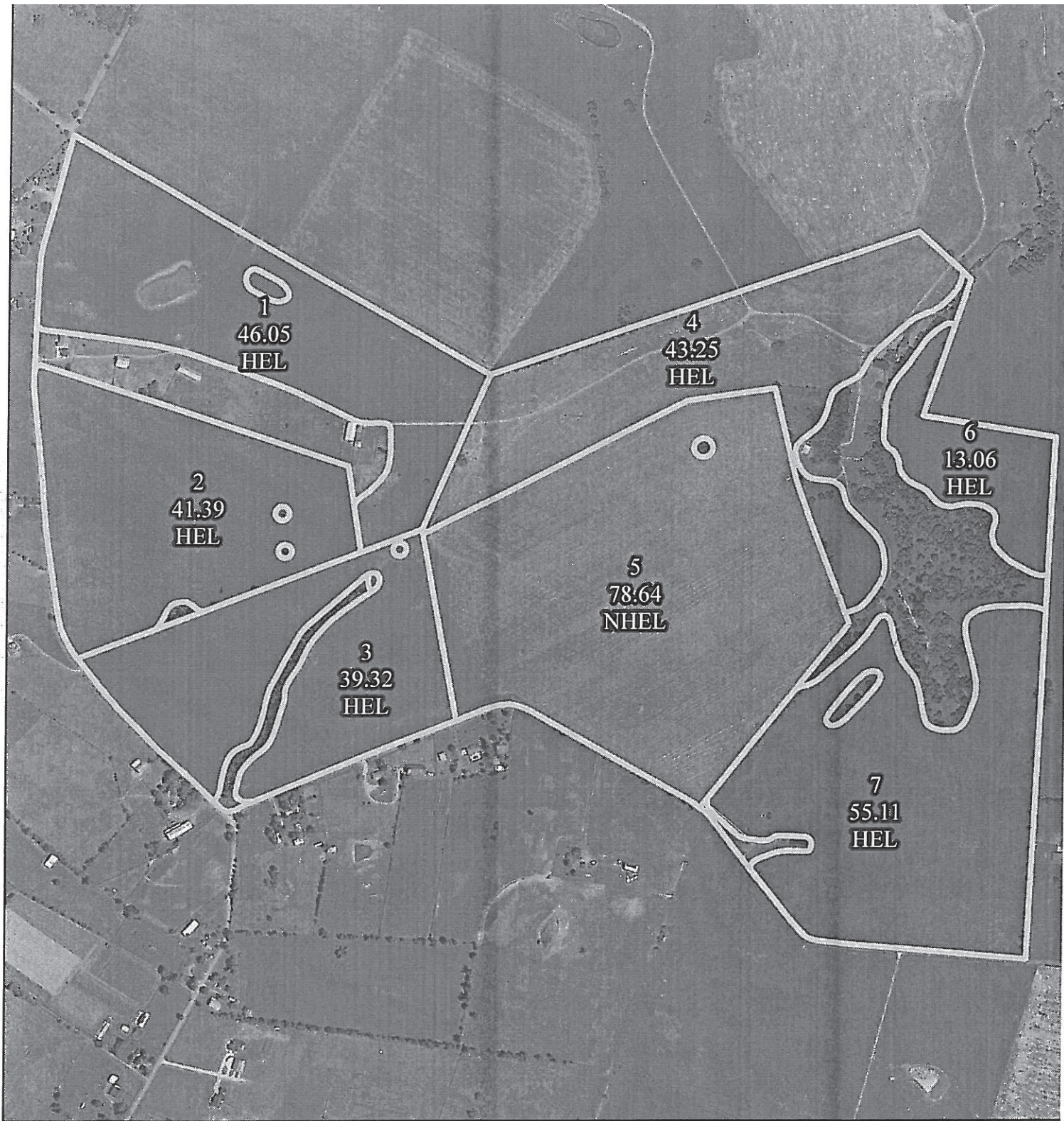
Other Producers: PETERSON DAIRY FARMS  
MIKE ELLIS

MYRON ELLIS



# Tracts 9-11 & 13-15





United States Department of Agriculture  
Farm Service Agency

July 18, 2011

Farm: 4820  
Tract: 1517

**Mercer County**

1:9,122



Legend

GIS\_KY.SDE.Wet\_P\_ky167

Wetland Determination Identifiers

- Restricted Use
- ▽ Limited Restrictions
- Exempt from Conservation Compliance Provi
- GIS\_KY.SDE.clu\_a\_ky167

Disclaimer: Wetland identifiers do not represent the size, shape or specific determination of the area. Refer to your original determination (CPA-026 and attached maps) for exact wetland boundaries and determinations, or contact NRCS. "This map is for FSA Program Purposes only."

MASTER COPY



Tract Number: 1514 Description F6/2B-The Shop-Curry Pike

FAV/WR  
 History  
 N

BIA Range Unit Number:

HEL Status: Classified as not HEL

Wetland Status: Tract does not contain a wetland

WL Violations: None

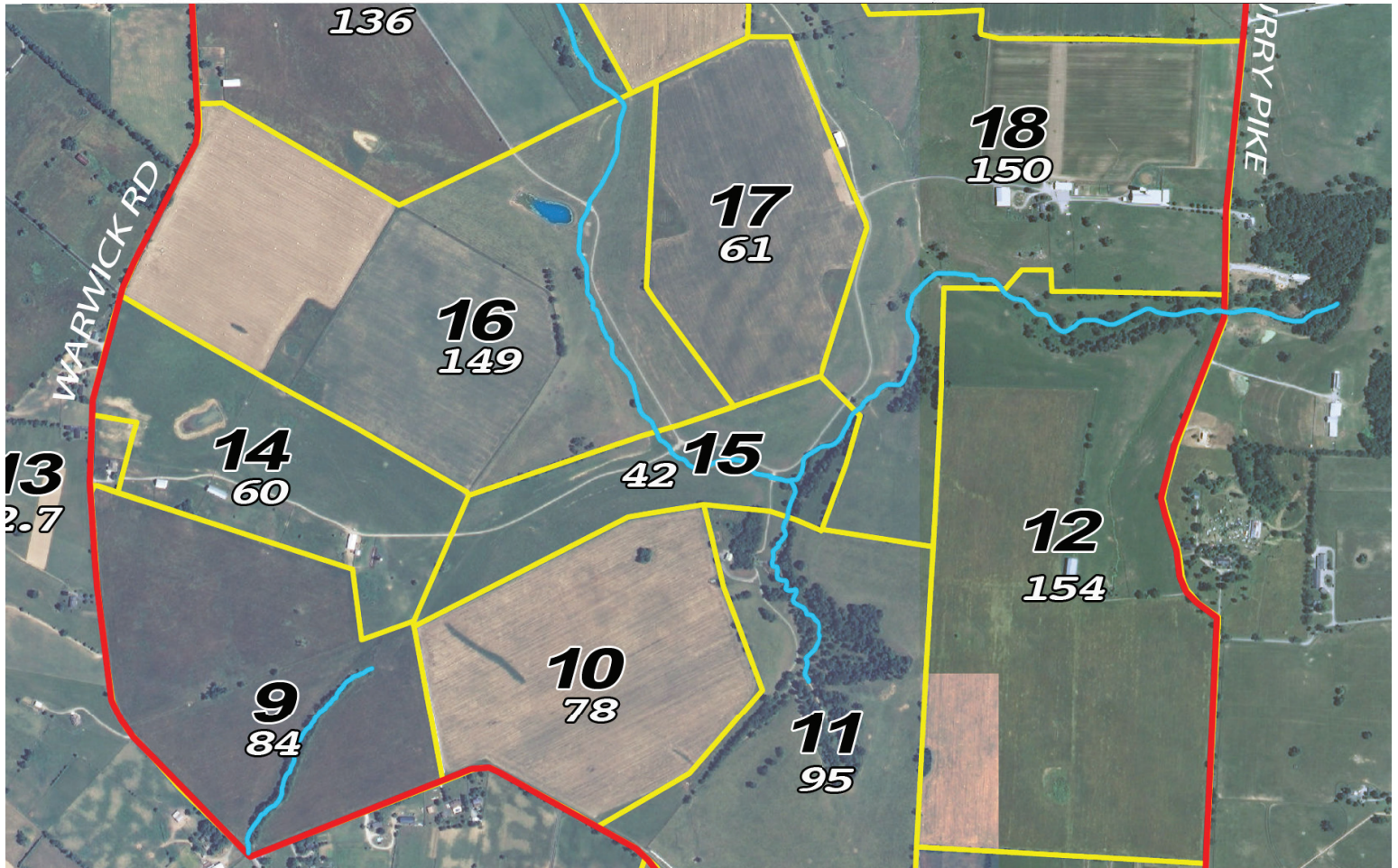
Farmland	Cropland	DCP Cropland	WBP	WRP/EWP	CRP Cropland	GRP
340.0	337.0	337.0	0.0	0.0	0.0	0.0
State Conservation	Other Conservation	Effective DCP Cropland	Double Cropped	NAP	MPL/FWP	
0.0	0.0	337.0	0.0	0.0	0.0	

Crop	Base Acreage	Direct Yield	CC Yield	CRP Reduction	CRP Pending	CRP Yield	CCC-505 CRP Reduction
WHEAT	42.0	36	36	0.0	0.0	0	0.0
CORN	44.5	96	96	0.0	0.0	0	0.0
<b>Total Base Acres:</b>	<b>86.5</b>						

Owners: MOONSHADOW HOLDINGS LLC


Other Producers: PETERSON DAIRY FARMS  
 MIKE ELLIS

MYRON ELLIS



**Tracts 12 & 16-18**





United States Department of Agriculture  
Farm Service Agency

July 18, 2011

Farm: 4820  
Tract: 1514

**Mercer County**  
1:8,368



Legend

GIS\_KY.SDE.Wet\_P\_ky167

Wetland Determination Identifiers

- Restricted Use
- ▽ Limited Restrictions
- Exempt from Conservation Compliance Provi
- GIS\_KY.SDE.clu\_a\_ky167

Disclaimer: Wetland identifiers do not represent the size, shape or specific determination of the area. Refer to your original determination (CPA-026 and attached maps) for exact wetland boundaries and determinations, or contact NRCS. "This map is for FSA Program Purposes only."

**MASTER COPY**

Tract Number: 1516 Description F6/2B-Kennedy/Warwick-2of2

FAV/WR  
 History  
 N

BIA Range Unit Number:

HEL Status: Classified as not HEL

Wetland Status: Tract does not contain a wetland

WL Violations: None

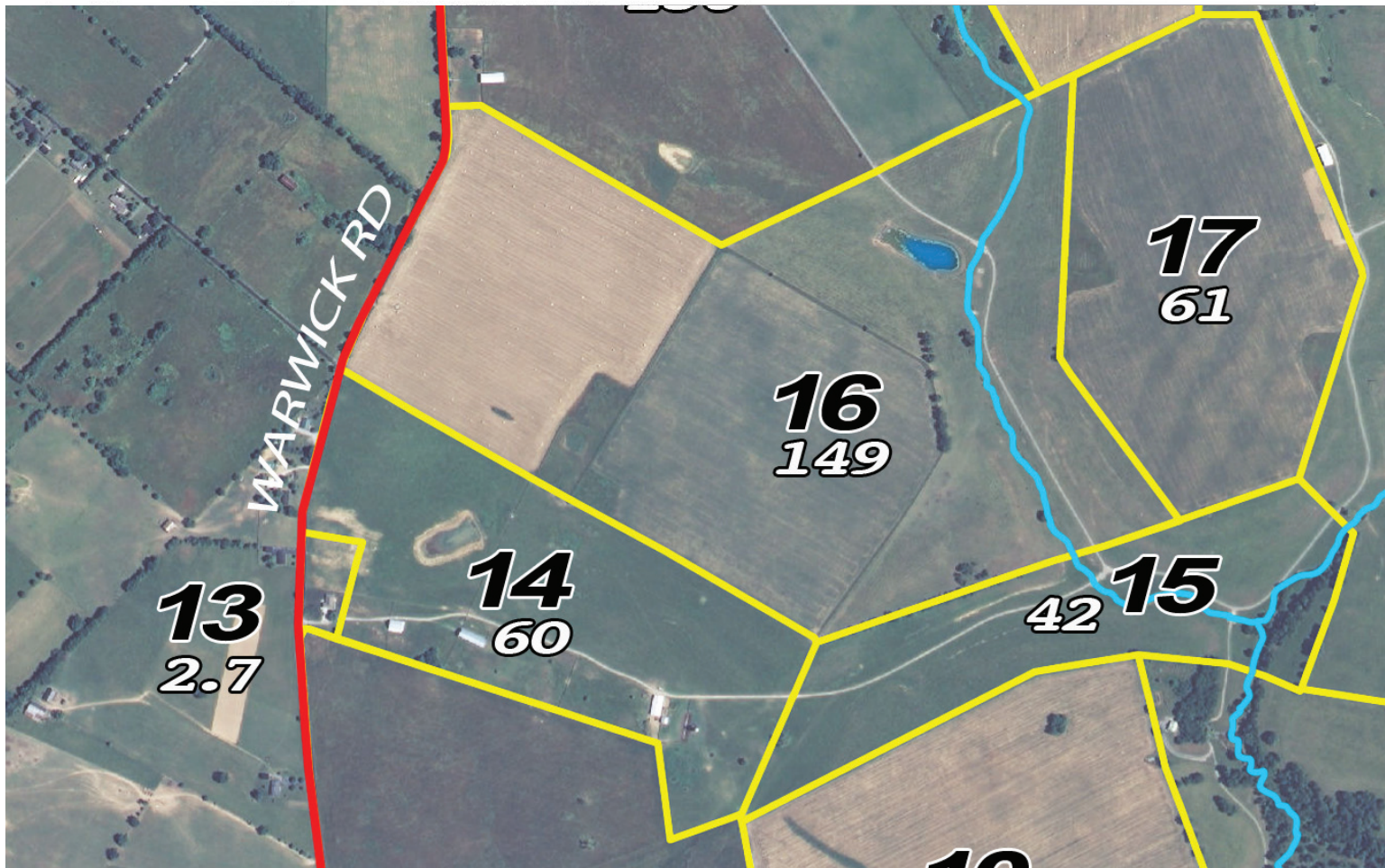
Farmland	Cropland	DCP Cropland	WBP	WRP/EWP	CRP Cropland	GRP
61.8	61.8	61.8	0.0	0.0	0.0	0.0
State Conservation	Other Conservation	Effective DCP Cropland	Double Cropped	NAP	MPL/FWP	
0.0	0.0	61.8	0.0	0.0	0.0	

Crop	Base Acreage	Direct Yield	CC Yield	CRP Reduction	CRP Pending	CRP Yield	CCC-505 CRP Reduction
WHEAT	7.4	36	36	0.0	0.0	0	0.0
CORN	7.8	96	96	0.0	0.0	0	0.0
<b>Total Base Acres:</b>	15.2						

Owners: MOONSHADOW HOLDINGS LLC


Other Producers: PETERSON DAIRY FARMS  
 MIKE ELLIS

MYRON ELLIS



# Tract 16





United States Department of Agriculture  
Farm Service Agency

July 18, 2011

Farm: 4820  
Tract: 1516

**Mercer County**

1:5,660



Legend

GIS\_KY.SDE.Wet\_P\_ky167

Wetland Determination Identifiers

- Restricted Use
- ▽ Limited Restrictions
- Exempt from Conservation Compliance Provi
- GIS\_KY.SDE.clu\_a\_ky167

Disclaimer: Wetland identifiers do not represent the size, shape or specific determination of the area. Refer to your original determination (CPA-026 and attached maps) for exact wetland boundaries and determinations, or contact NRCS. "This map is for FSA Program Purposes only."

**MASTER COPY**



Tract Number: 1515 Description F6/2B-Kennedy/Warwick Rd-1of2

FAV/WR History

BIA Range Unit Number:

N

HEL Status: Classified as not HEL

Wetland Status: Tract does not contain a wetland

WL Violations: None

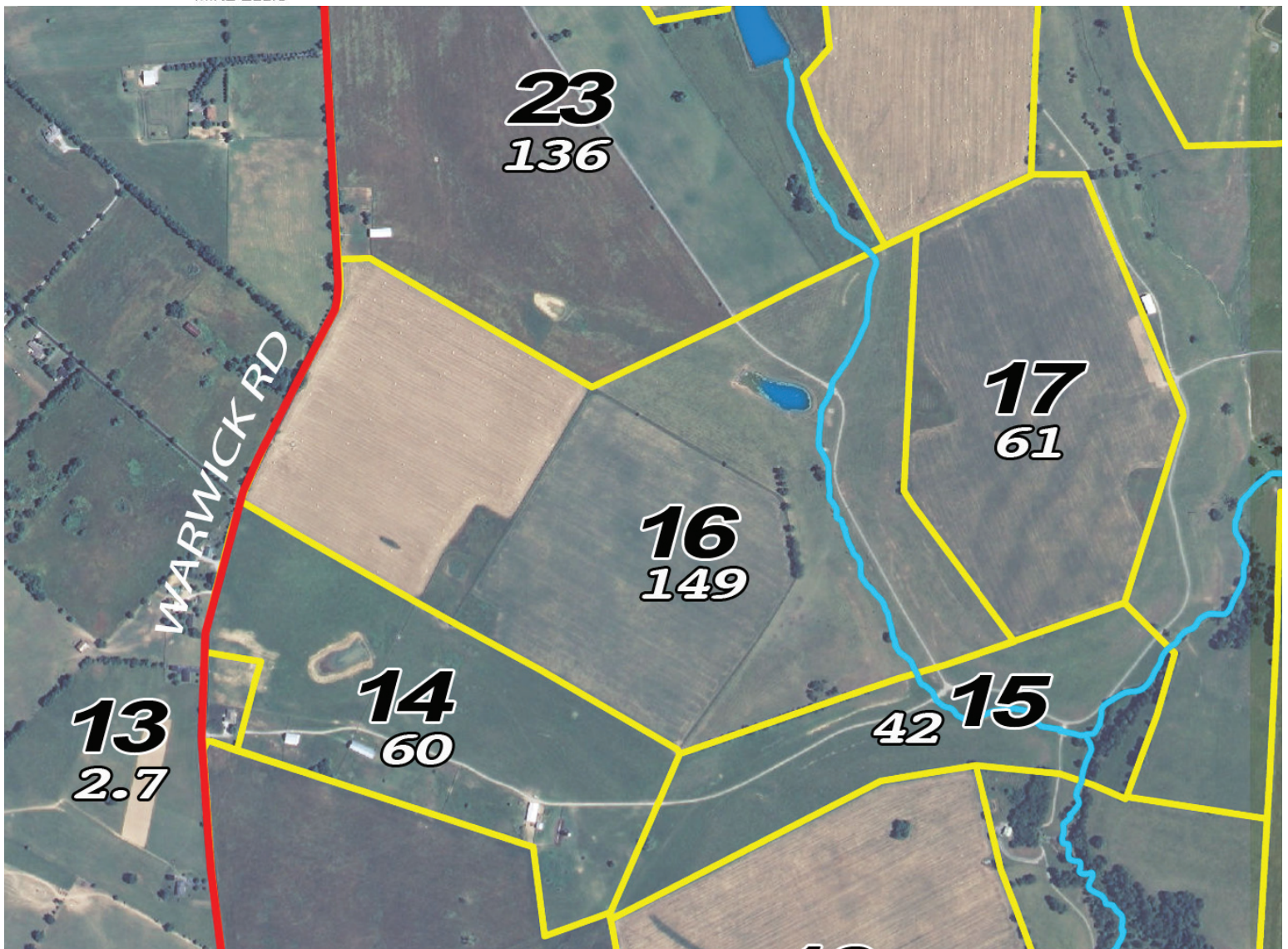
Farmland	Cropland	DCP Cropland	WBP	WRP/EWP	CRP Cropland	GRP
94.0	81.1	81.1	0.0	0.0	0.0	0.0
State Conservation	Other Conservation	Effective DCP Cropland	Double Cropped	NAP	MPL/FWP	
0.0	0.0	81.1	0.0	0.0	0.0	

Crop	Base Acreage	Direct Yield	CC Yield	CRP Reduction	CRP Pending	CRP Yield	CCC-505 CRP Reduction
WHEAT	10.5	36	36	0.0	0.0	0	0.0
CORN	11.0	96	96	0.0	0.0	0	0.0
<b>Total Base Acres:</b>	21.5						

Owners: MOONSHADOW HOLDINGS LLC

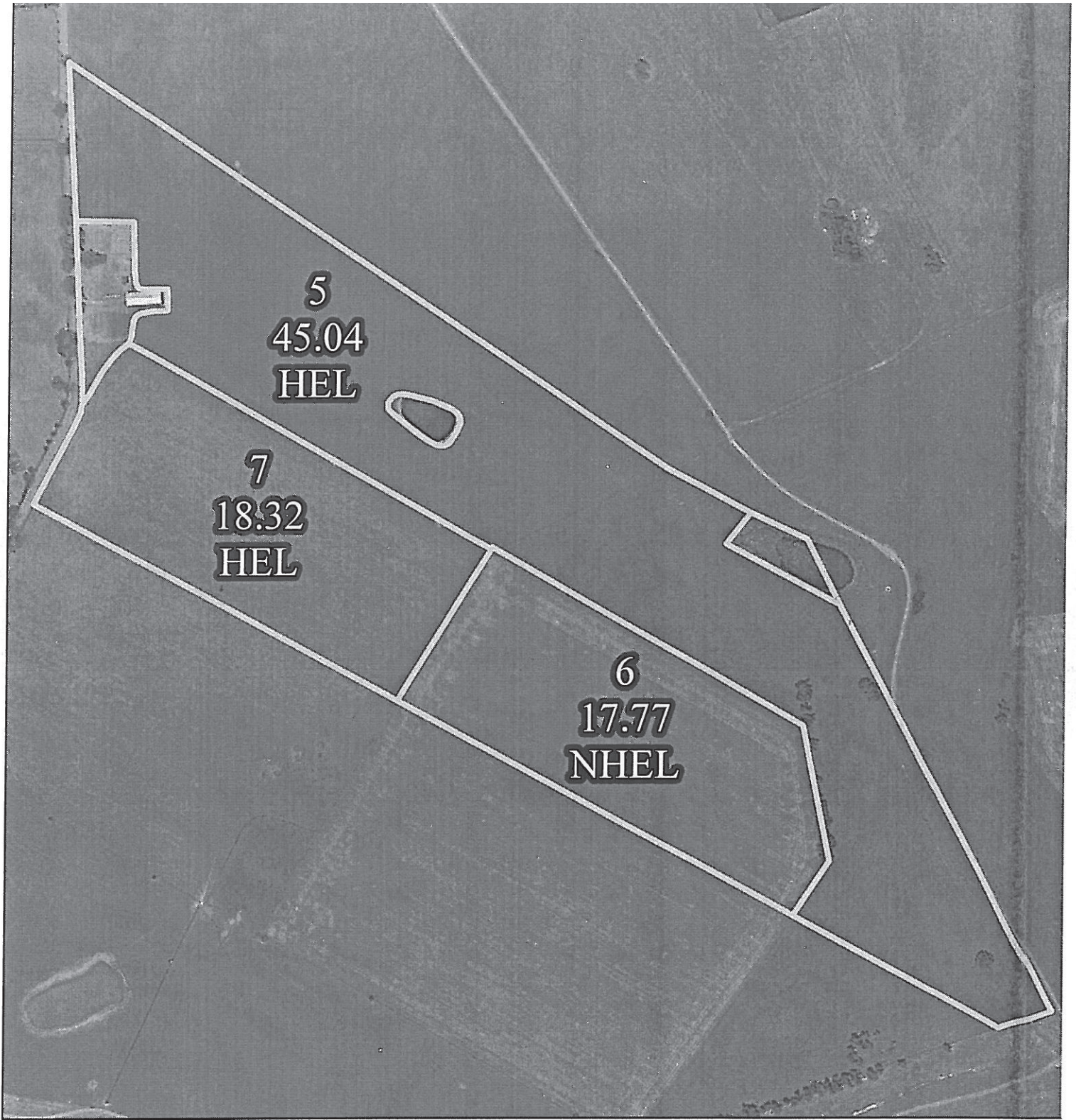
Other Producers: PETERSON DAIRY FARMS  
MIKE ELLIS

MYRON ELLIS



# Tracts 16 & 23





United States Department of Agriculture  
Farm Service Agency

July 18, 2011

Farm: 4820  
Tract: 1515

**Mercer County**  
1:5,318



Legend

GIS\_KY.SDE.Wet\_P\_ky167

Wetland Determination Identifiers

- Restricted Use
- ▽ Limited Restrictions
- Exempt from Conservation Compliance Provi
- GIS\_KY.SDE.clu\_a\_ky167

Disclaimer: Wetland identifiers do not represent the size, shape or specific determination of the area. Refer to your original determination (CPA-026 and attached maps) for exact wetland boundaries and determinations, or contact NRCS. "This map is for FSA Program Purposes only."

MASTER COPY



Tract Number: 3702 Description F6/Mitchell Fm-Tobin-Currey/Mundys Lnding

FAV/WR  
 History  
 N

BIA Range Unit Number:

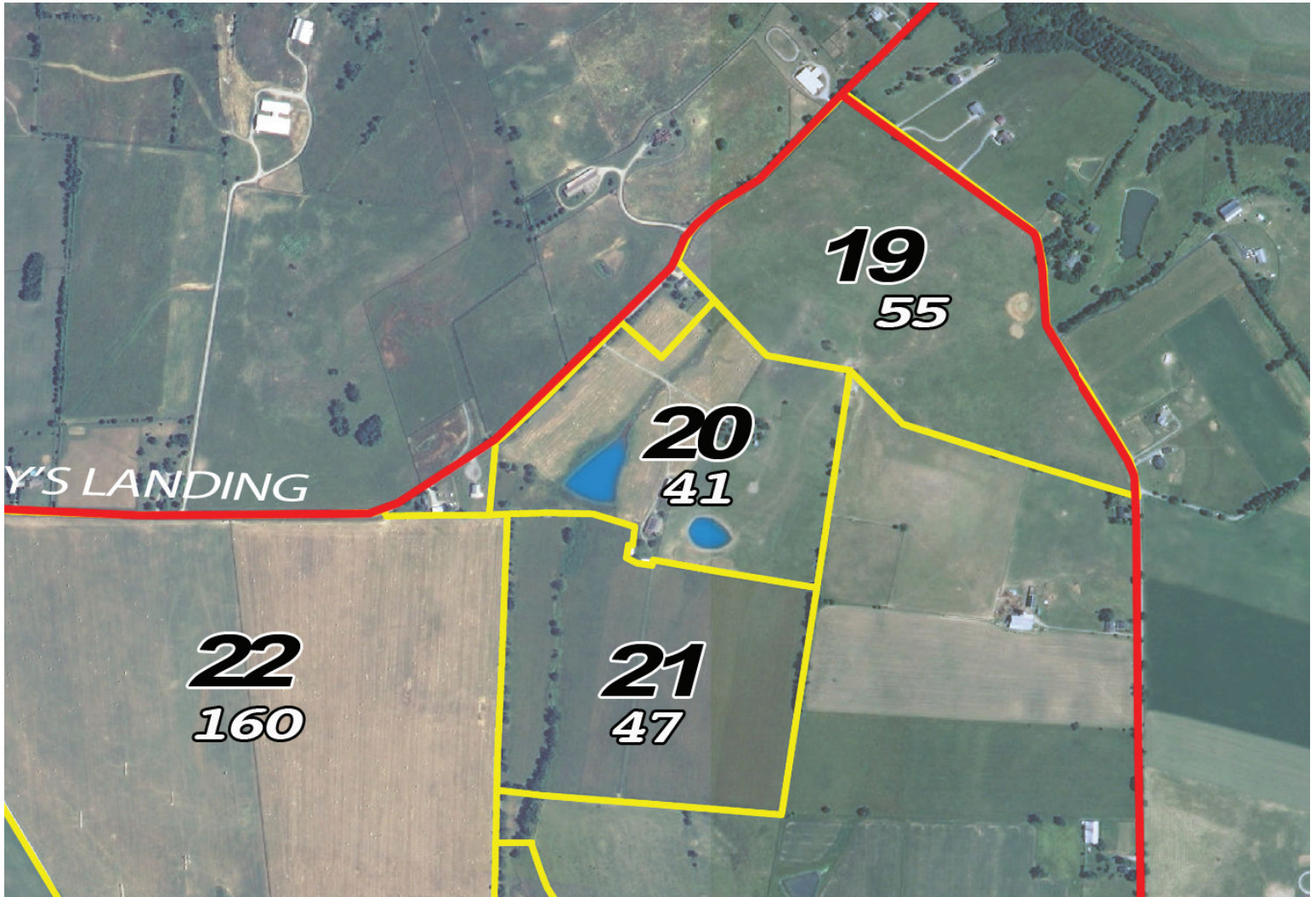
HEL Status: HEL: conservation system is being actively applied

Wetland Status: Tract does not contain a wetland

WL Violations: None


Farmland	Cropland	DCP Cropland	WBP	WRP/EWP	CRP Cropland	GRP
52.0	46.5	46.5	0.0	0.0	0.0	0.0
State Conservation	Other Conservation	Effective DCP Cropland	Double Cropped	NAP	MPL/FWP	
0.0	0.0	46.5	0.0	0.0	0.0	

Crop	Base Acreage	Direct Yield	CC Yield	CRP Reduction	CRP Pending	CRP Yield	CCC-505 CRP Reduction
WHEAT	22.3	36	36	0.0	0.0	0	0.0
CORN	5.4	96	96	0.0	0.0	0	0.0
<b>Total Base Acres:</b>	<b>27.7</b>						



# Tract 19





United States Department of Agriculture  
Farm Service Agency

Farm: 4820  
Tract: 3702

**Mercer County, KY**

1:3,513

June 13, 2011



Legend

**MASTER COPY**

GIS\_KY.SDE.Wet\_P\_ky167

**Wetland Determination Identifiers**

- Restricted Use
- ▽ Limited Restrictions
- Exempt from Conservation Compliance Prov

GIS\_KY.SDE.clu\_a\_ky 167

Disclaimer: Wetland identifiers do not represent the size, shape or specific determination of the area. Refer to your original determination (CPA-026 and attached maps) for exact wetland boundaries and determinations, or contact NRCS.

**This Map is for FSA Program Purposes Only**



Tract Number: 1512 Description F6/Cecil/Horseshoe Farm - Mundys Landing

FAVWR  
 History  
 Y

BIA Range Unit Number:

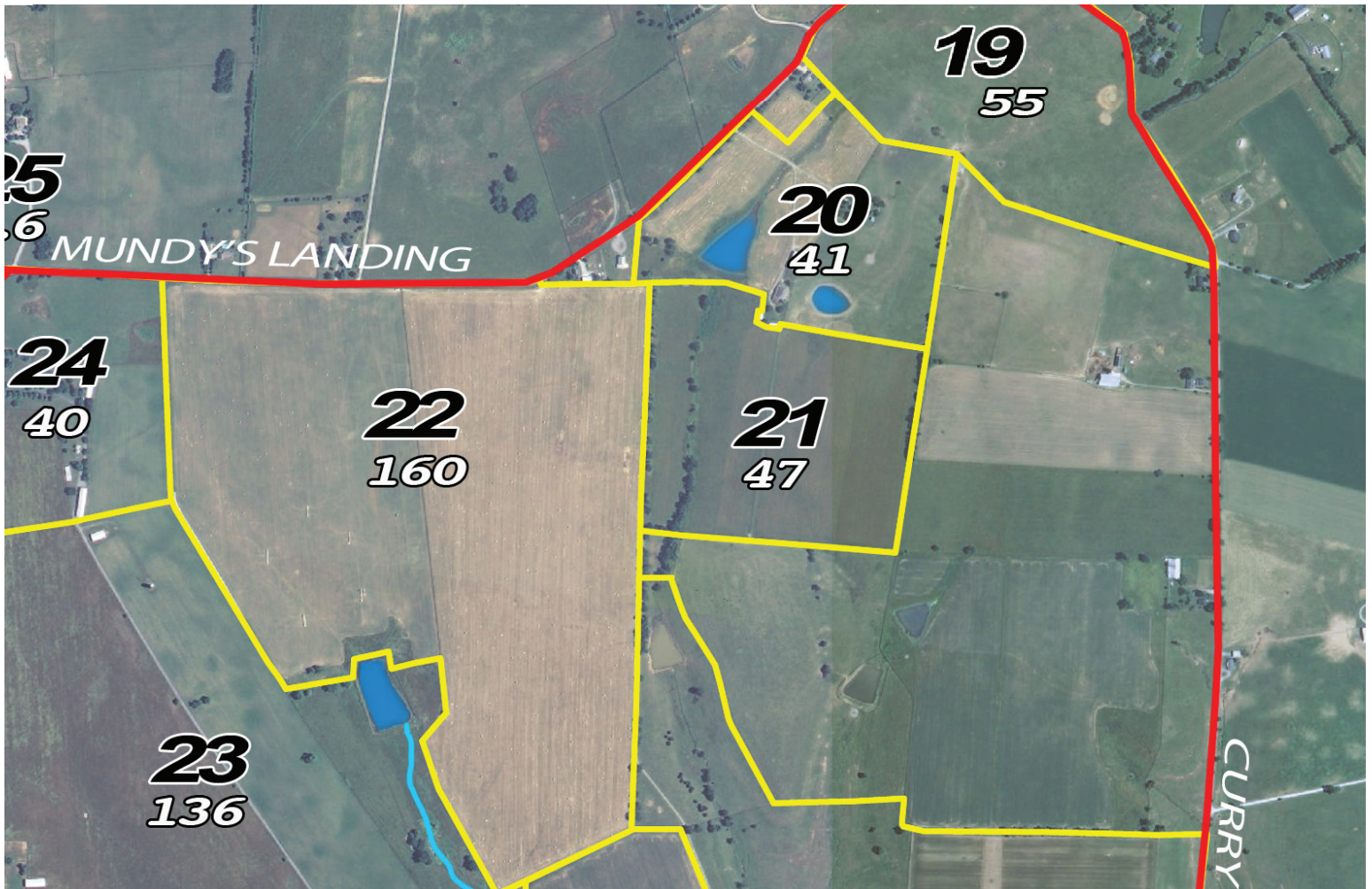
HEL Status: Classified as not HEL

Wetland Status: Tract does not contain a wetland

WL Violations: None

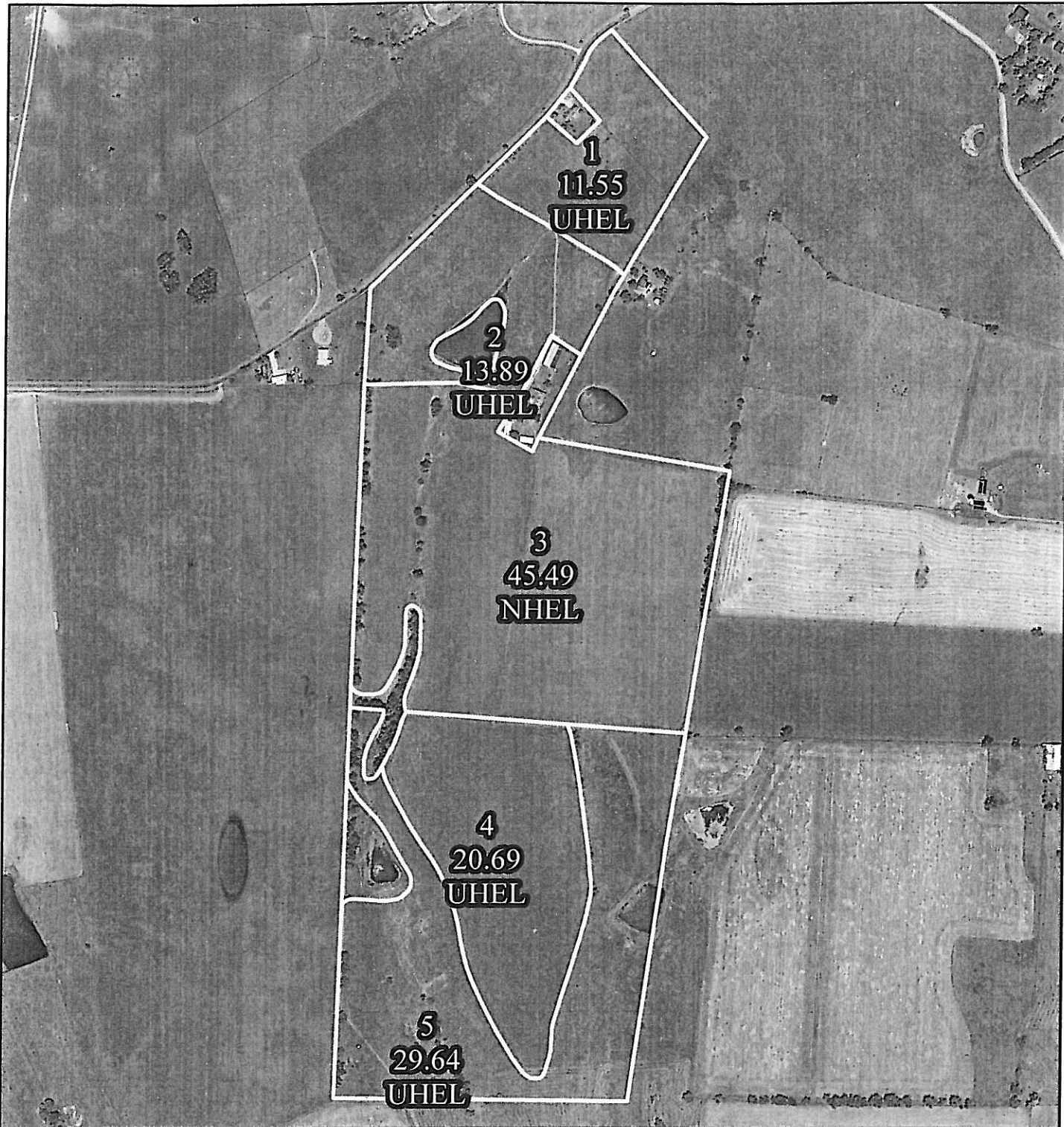
Farmland	Cropland	DCP Cropland	WBP	WRP/EWP	CRP Cropland	GRP
128.0	121.3	121.3	0.0	0.0	0.0	0.0
State Conservation	Other Conservation	Effective DCP Cropland	Double Cropped	NAP	MPL/FWP	
0.0	0.0	121.3	0.0	0.0	0.0	

Crop	Base Acreage	Direct Yield	CC Yield	CRP Reduction	CRP Pending	CRP Yield	CCC-505 CRP Reduction
OATS	0.8	35	35	0.0	0.0	0	0.0
CORN	36.7	97	97	0.0	0.0	0	0.0
SOYBEANS	10.1	19	19	0.0	0.0	0	0.0
<b>Total Base Acres:</b>	<b>47.6</b>						



**Tracts 19-21**





United States Department of Agriculture  
Farm Service Agency

Farm: 4820  
Tract: 1512

**Mercer County, KY**

1:7,132

June 13, 2011



Legend

**MASTER COPY**

GIS\_KY.SDE.Wet\_P\_ky167

Wetland Determination Identifiers

- Restricted Use
- ▽ Limited Restrictions
- Exempt from Conservation Compliance Prov

GIS\_KY.SDE.clu\_a\_ky 167

Disclaimer: Wetland identifiers do not represent the size, shape or specific determination of the area. Refer to your original determination (CPA-026 and attached maps) for exact wetland boundaries and determinations, or contact NRCS.

**This Map is for FSA Program Purposes Only**



Tract Number: 1513 Description F6/Cecil/Tobin - Mundys Landing

FAV/WR History  
Y

BIA Range Unit Number:

HEL Status: Classified as not HEL

Wetland Status: Tract does not contain a wetland

WL Violations: None

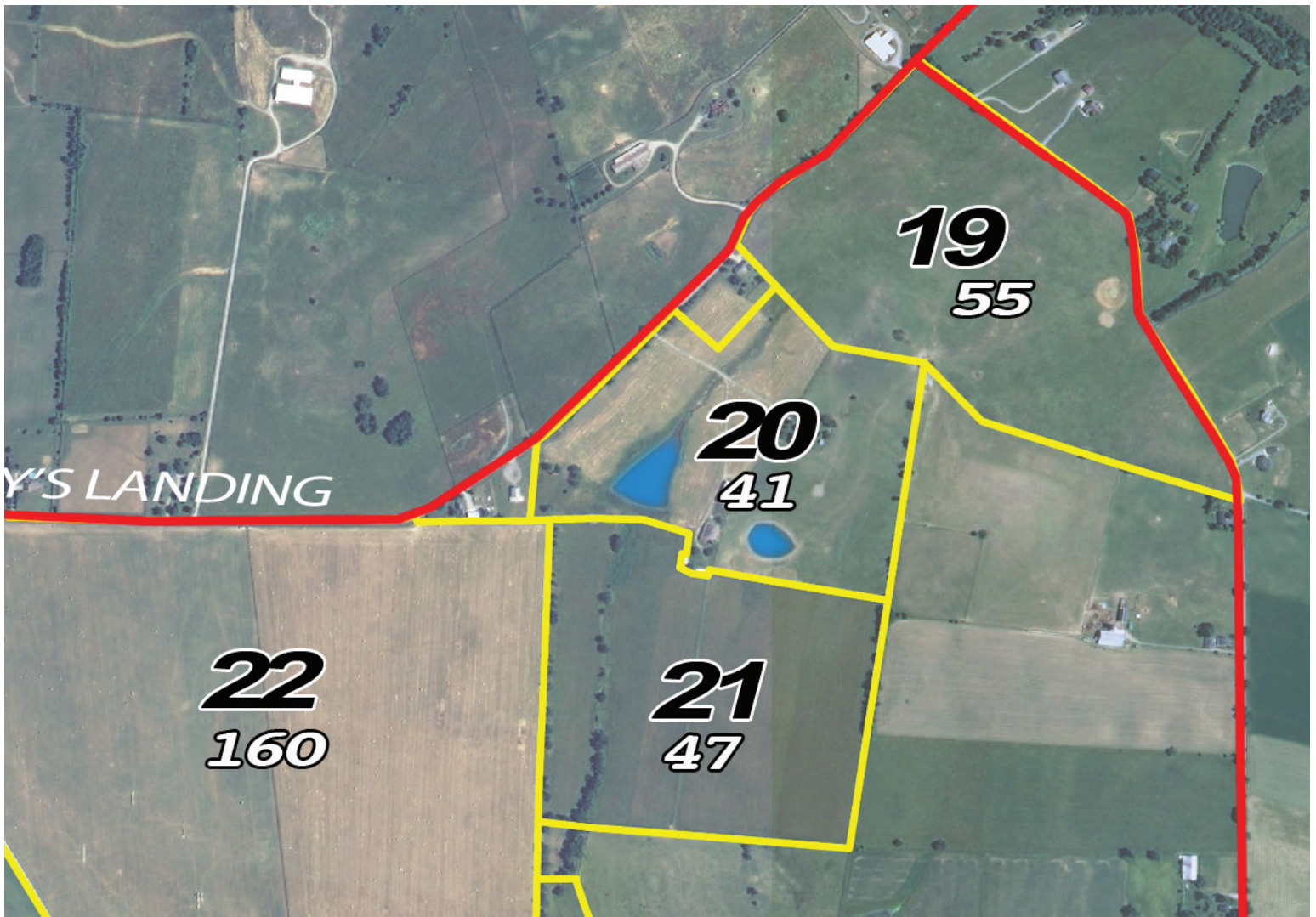
Farmland	Cropland	DCP Cropland	WBP	WRP/EWP	CRP Cropland	GRP
19.0	17.2	17.2	0.0	0.0	0.0	0.0
State Conservation	Other Conservation	Effective DCP Cropland	Double Cropped	NAP	MPL/FWP	
0.0	0.0	17.2	0.0	0.0	0.0	

Crop	Base Acreage	Direct Yield	CC Yield	CRP Reduction	CRP Pending	CRP Yield	CCC-505 CRP Reduction
OATS	0.1	35	35	0.0	0.0	0	0.0
CORN	5.6	97	97	0.0	0.0	0	0.0
SOYBEANS	1.5	19	19	0.0	0.0	0	0.0
<b>Total Base Acres:</b>	<b>7.2</b>						

Owners: MOONSHADOW HOLDINGS LLC


Other Producers: MYRON ELLIS

MIKE ELLIS



# Tract 20





United States Department of Agriculture  
Farm Service Agency

Farm: 4820  
Tract: 1513

**Mercer County, KY**

1:3,103

June 13, 2011



**MASTER COPY**

Legend

GIS\_KY.SDE.Wet\_P\_ky167

Wetland Determination Identifiers

- Restricted Use
- ▽ Limited Restrictions
- Exempt from Conservation Compliance Prov

GIS\_KY.SDE.clu\_a\_ky 167

Disclaimer: Wetland identifiers do not represent the size, shape or specific determination of the area. Refer to your original determination (CPA-026 and attached maps) for exact wetland boundaries and determinations, or contact NRCS.

**This Map is for FSA Program Purposes Only**



Tract Number: 1510 Description F6/2B-Walnut Hill Farm-Mundy's Lndg/Warwick

FAV/WR History  
N

BIA Range Unit Number:

HEL Status: HEL: conservation system is being actively applied

Wetland Status: Tract does not contain a wetland

WL Violations: None

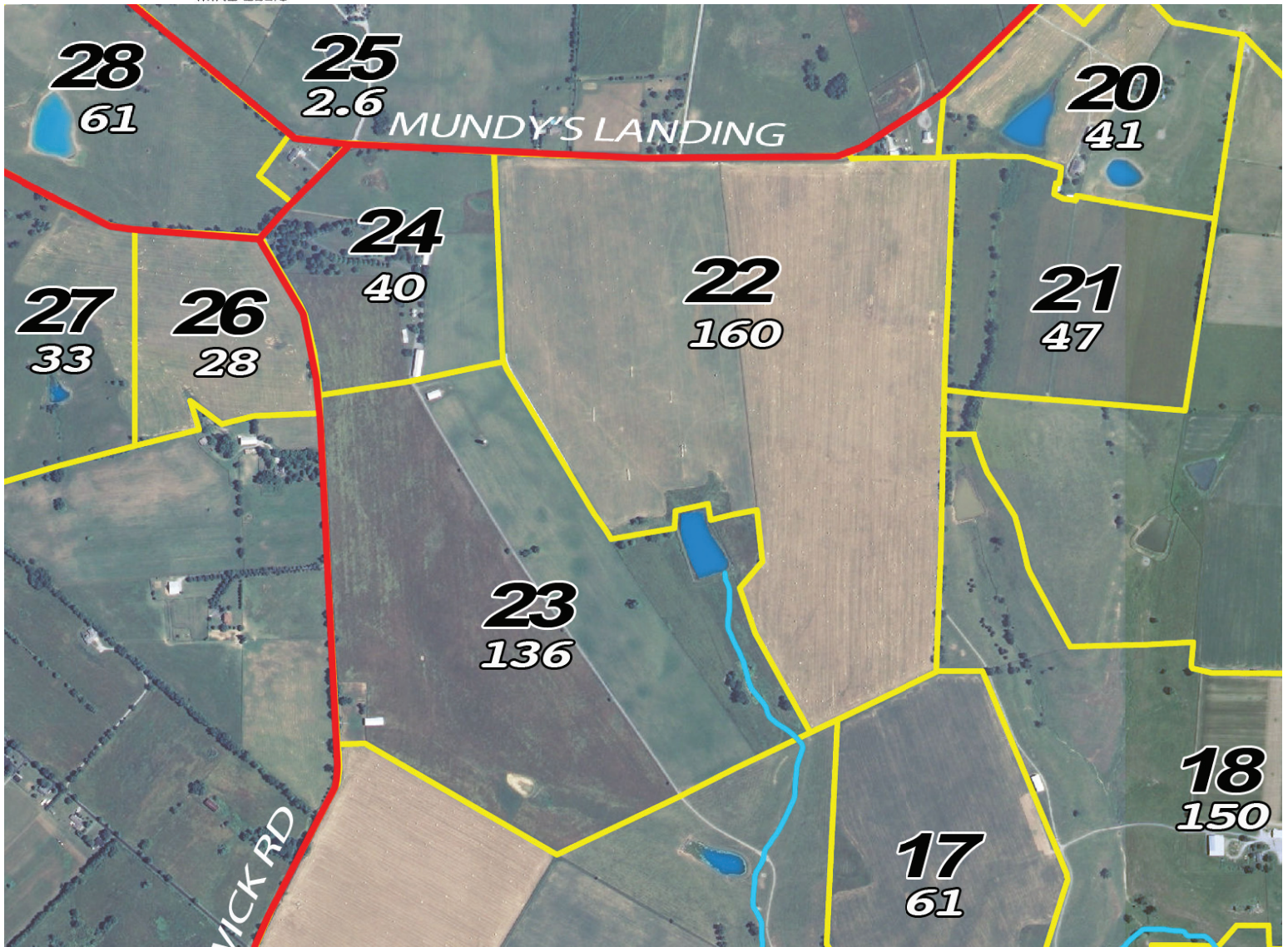
Farmland	Cropland	DCP Cropland	WBP	WRP/EWP	CRP Cropland	GRP
313.0	295.9	295.9	0.0	0.0	0.0	0.0
State Conservation	Other Conservation	Effective DCP Cropland	Double Cropped	NAP	MPL/FWP	
0.0	0.0	295.9	0.0	0.0	0.0	

Crop	Base Acreage	Direct Yield	CC Yield	CRP Reduction	CRP Pending	CRP Yield	CCC-505 CRP Reduction
WHEAT	36.0	36	36	0.0	0.0	0	0.0
CORN	38.1	96	96	0.0	0.0	0	0.0
<b>Total Base Acres:</b>	<b>74.1</b>						

Owners: MOONSHADOW HOLDINGS LLC


Other Producers: PETERSON DAIRY FARMS  
MIKE ELLIS

MYRON ELLIS



## Tracts 22-24





United States Department of Agriculture  
Farm Service Agency

Farm: 4820  
Tract: 1510

**Mercer County, KY**

1:6,838

June 13, 2011



Legend

GIS\_KY.SDE.Wet\_P\_ky167

Wetland Determination Identifiers

- Restricted Use
  - ▽ Limited Restrictions
  - Exempt from Conservation Compliance Prov
- GIS\_KY.SDE.clu\_a\_ky 167

Disclaimer: Wetland identifiers do not represent the size, shape or specific determination of the area. Refer to your original determination (CPA-026 and attached maps) for exact wetland boundaries and determinations, or contact NRCS.

**This Map is for FSA Program Purposes Only**



Tract Number: 1507 Description F6/2B-Mason Fld-Mundy's Lndg/Warwick-1of 2

FAV/WR History  
N

BIA Range Unit Number:

HEL Status: HEL: conservation system is being actively applied

Wetland Status: Tract does not contain a wetland

WL Violations: None

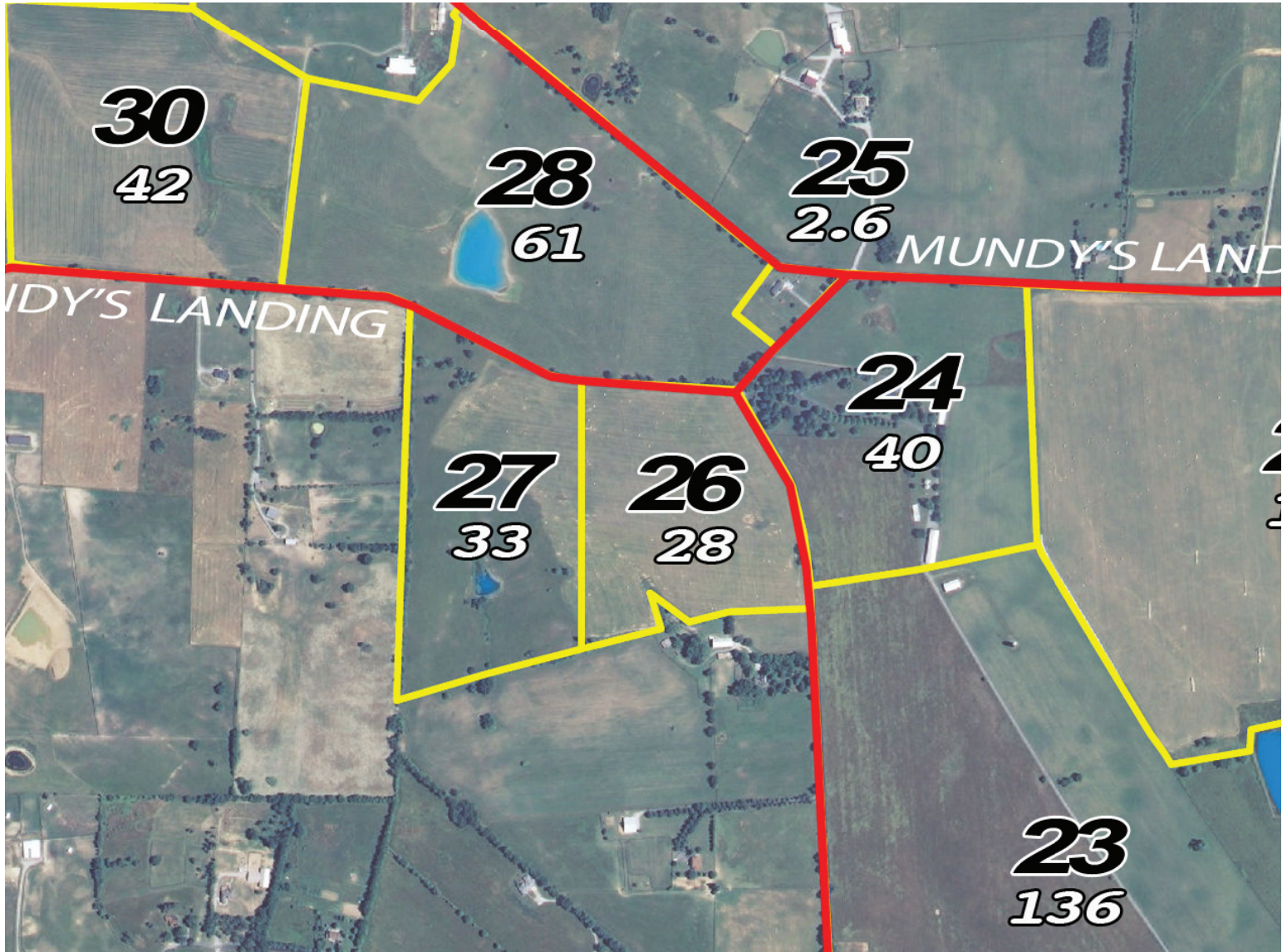
Farmland	Cropland	DCP Cropland	WBP	WRP/EWP	CRP Cropland	GRP
44.0	43.5	43.5	0.0	0.0	0.0	0.0
State Conservation	Other Conservation	Effective DCP Cropland	Double Cropped	NAP	MPL/FWP	
0.0	0.0	43.5	0.0	0.0	0.0	

Crop	Base Acreage	Direct Yield	CC Yield	CRP Reduction	CRP Pending	CRP Yield	CCC-505 CRP Reduction
WHEAT	4.7	36	36	0.0	0.0	0	0.0
CORN	5.0	96	96	0.0	0.0	0	0.0
<b>Total Base Acres:</b>	<b>9.7</b>						

Owners: MOONSHADOW HOLDINGS LLC


Other Producers: MYRON ELLIS

MIKE ELLIS



# Tracts 26 & 27





United States Department of Agriculture  
Farm Service Agency

Farm: 4820  
Tract: 1507

**Mercer County, KY**

1:3,284

June 13, 2011



Legend

MASTER COPY

GIS\_KY.SDE.Wet\_P\_ky167

Wetland Determination Identifiers

- Restricted Use
- ▽ Limited Restrictions
- Exempt from Conservation Compliance Prov

GIS\_KY.SDE.clu\_a\_ky 167

Disclaimer: Wetland identifiers do not represent the size, shape or specific determination of the area. Refer to your original determination (CPA-026 and attached maps) for exact wetland boundaries and determinations, or contact NRCS.

**This Map is for FSA Program Purposes Only**



Tract Number: 1508 Description F6/1A-Mason Fld-Mundy's Lndg/Warwick/2of 2

FAV/WR  
 History  
 Y

BIA Range Unit Number:

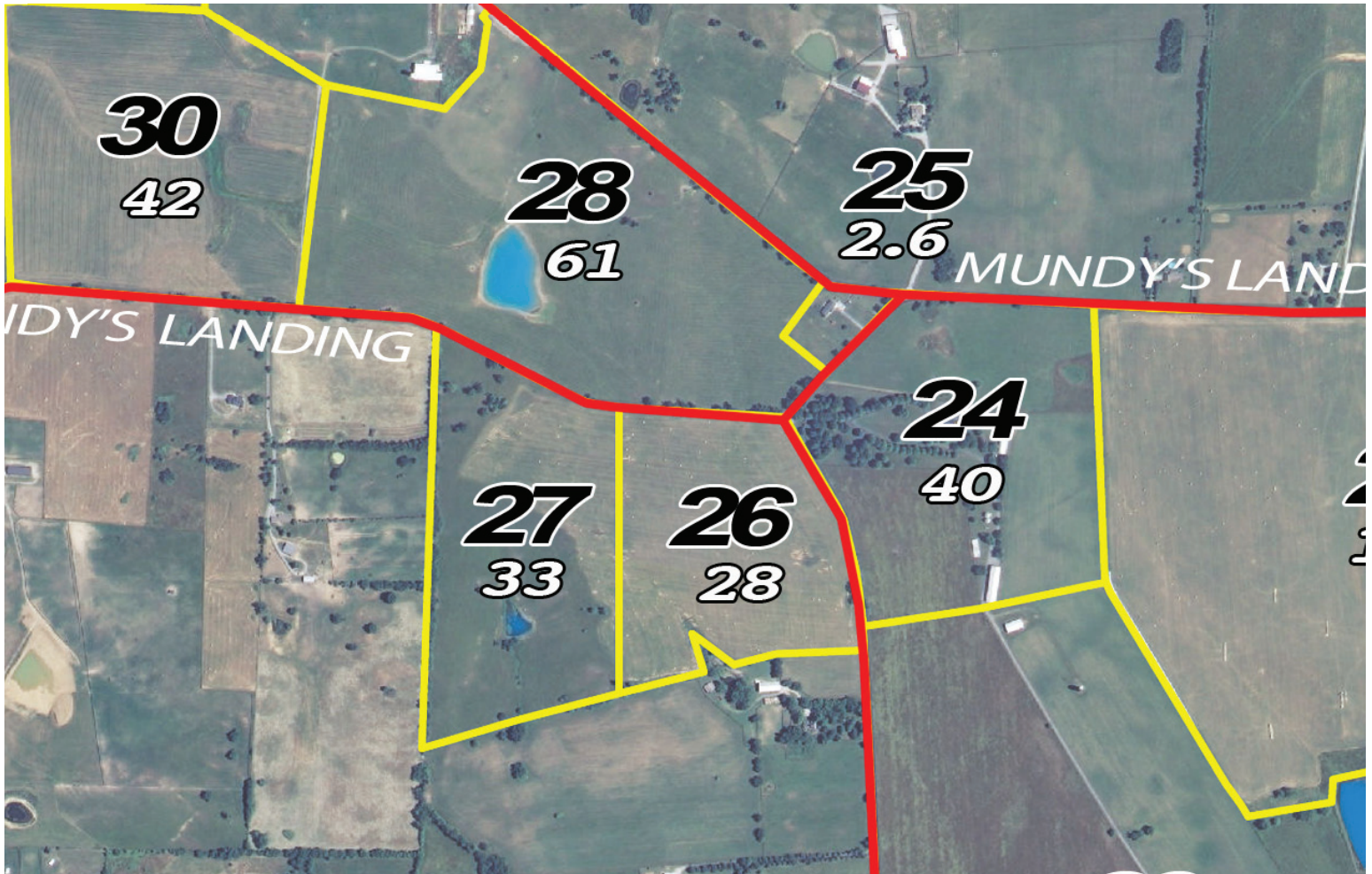
HEL Status: HEL Determinations not complete

Wetland Status: Wetland determinations not complete

WL Violations: None

Farmland	Cropland	DCP Cropland	WBP	WRP/EWP	CRP Cropland	GRP
15.3	15.3	15.3	0.0	0.0	0.0	0.0
State Conservation	Other Conservation	Effective DCP Cropland	Double Cropped	NAP	MPL/FWP	
0.0	0.0	15.3	0.0	0.0	0.0	

Crop	Base Acreage	Direct Yield	CC Yield	CRP Reduction	CRP Pending	CRP Yield	CCC-505 CRP Reduction
OATS	0.1	35	35	0.0	0.0	0	0.0
CORN	4.8	97	97	0.0	0.0	0	0.0
SOYBEANS	1.3	19	19	0.0	0.0	0	0.0
<b>Total Base Acres:</b>	<b>6.2</b>						



# Tract 27





United States Department of Agriculture  
Farm Service Agency

Farm: 4820  
Tract: 1508

**Mercer County, KY**

1:3,103

June 13, 2011



**MASTER COPY**

Legend

GIS\_KY.SDE.Wet\_P\_ky167

**Wetland Determination Identifiers**

- Restricted Use
- ▽ Limited Restrictions
- Exempt from Conservation Compliance Provisions

GIS\_KY.SDE.clu\_a\_ky 167

Disclaimer: Wetland identifiers do not represent the size, shape or specific determination of the area. Refer to your original determination (CPA-026 and attached maps) for exact wetland boundaries and determinations, or contact NRCS.

**This Map is for FSA Program Purposes Only**



Tract Number: 1498 Description F6/1A-Dairy Tr-Nolan/Wilkinson-Dunn/Mundy's Lding

FAVWR History  
N

BIA Range Unit Number:

HEL Status: HEL: conservation system is being actively applied

Wetland Status: Wetland determinations not complete

WL Violations: None

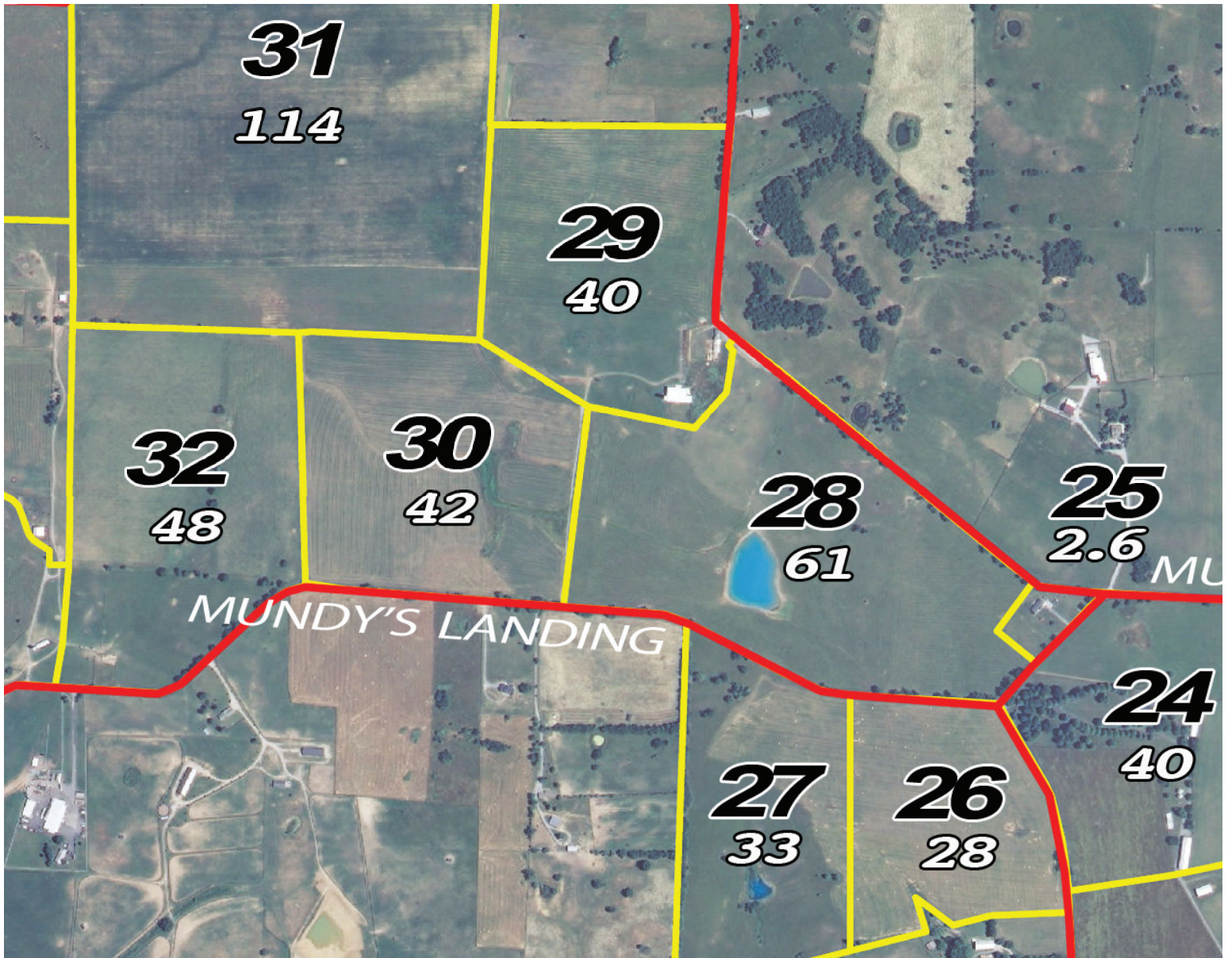
Farmland	Cropland	DCP Cropland	WBP	WRP/EWP	CRP Cropland	GRP
200.0	164.4	164.4	0.0	0.0	0.0	0.0
State Conservation	Other Conservation	Effective DCP Cropland	Double Cropped	NAP	MPL/FWP	
0.0	0.0	164.4	0.0	0.0	0.0	

Crop	Base Acreage	Direct Yield	CC Yield	CRP Reduction	CRP Pending	CRP Yield	CCC-505 CRP Reduction
CORN	37.0	96	96	0.0	0.0	0	0.0
Total Base Acres:		37.0					

Owners: MOONSHADOW HOLDINGS LLC

Other Producers: MYRON ELLIS

MIKE ELLIS



# Tracts 28-30





United States Department of Agriculture  
Farm Service Agency

Farm: 4820  
Tract: 1498

**Mercer County, KY**

1:6,735

June 13, 2011



Legend

MASTER COPY

GIS\_KY.SDE.Wet\_P\_ky167

Wetland Determination Identifiers

- Restricted Use
- ▽ Limited Restrictions
- Exempt from Conservation Compliance Prov

GIS\_KY.SDE.clu\_a\_ky167

Disclaimer: Wetland identifiers do not represent the size, shape or specific determination of the area. Refer to your original determination (CPA-026 and attached maps) for exact wetland boundaries and determinations, or contact NRCS.

**This Map is for FSA Program Purposes Only**



Tract Number: 1494 Description F5/The Valley

FAV/WR  
 History  
 N

BIA Range Unit Number:

HEL Status: HEL: conservation system is being actively applied

Wetland Status: Wetland determinations not complete

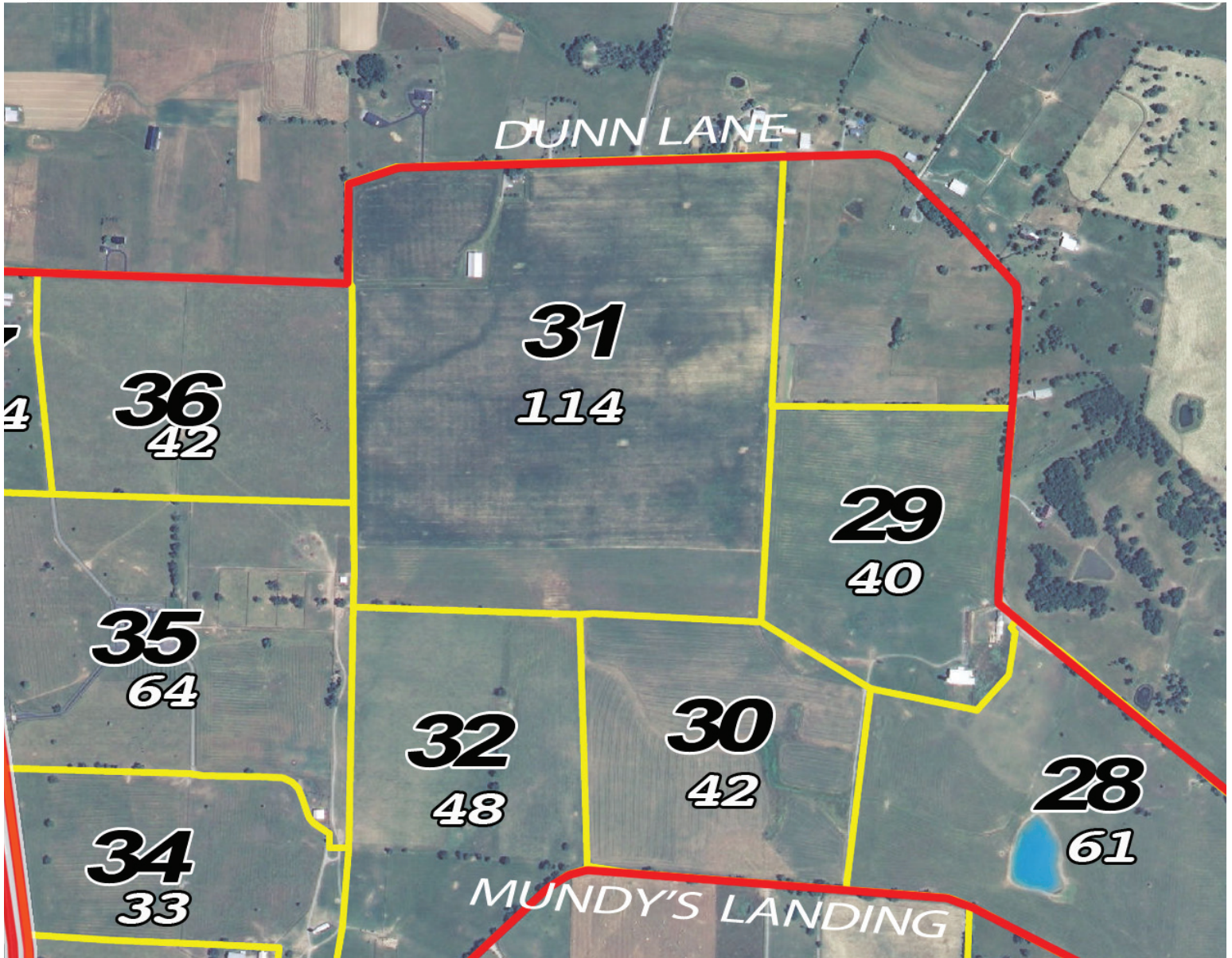
WL Violations: None

Farmland	Cropland	DCP Cropland	WBP	WRP/EWP	CRP Cropland	GRP
61.0	60.8	60.8	0.0	0.0	0.0	0.0
State Conservation	Other Conservation	Effective DCP Cropland	Double Cropped	NAP	MPL/FWP	
0.0	0.0	60.8	0.0	0.0	0.0	

Owners: MOONSHADOW HOLDINGS LLC

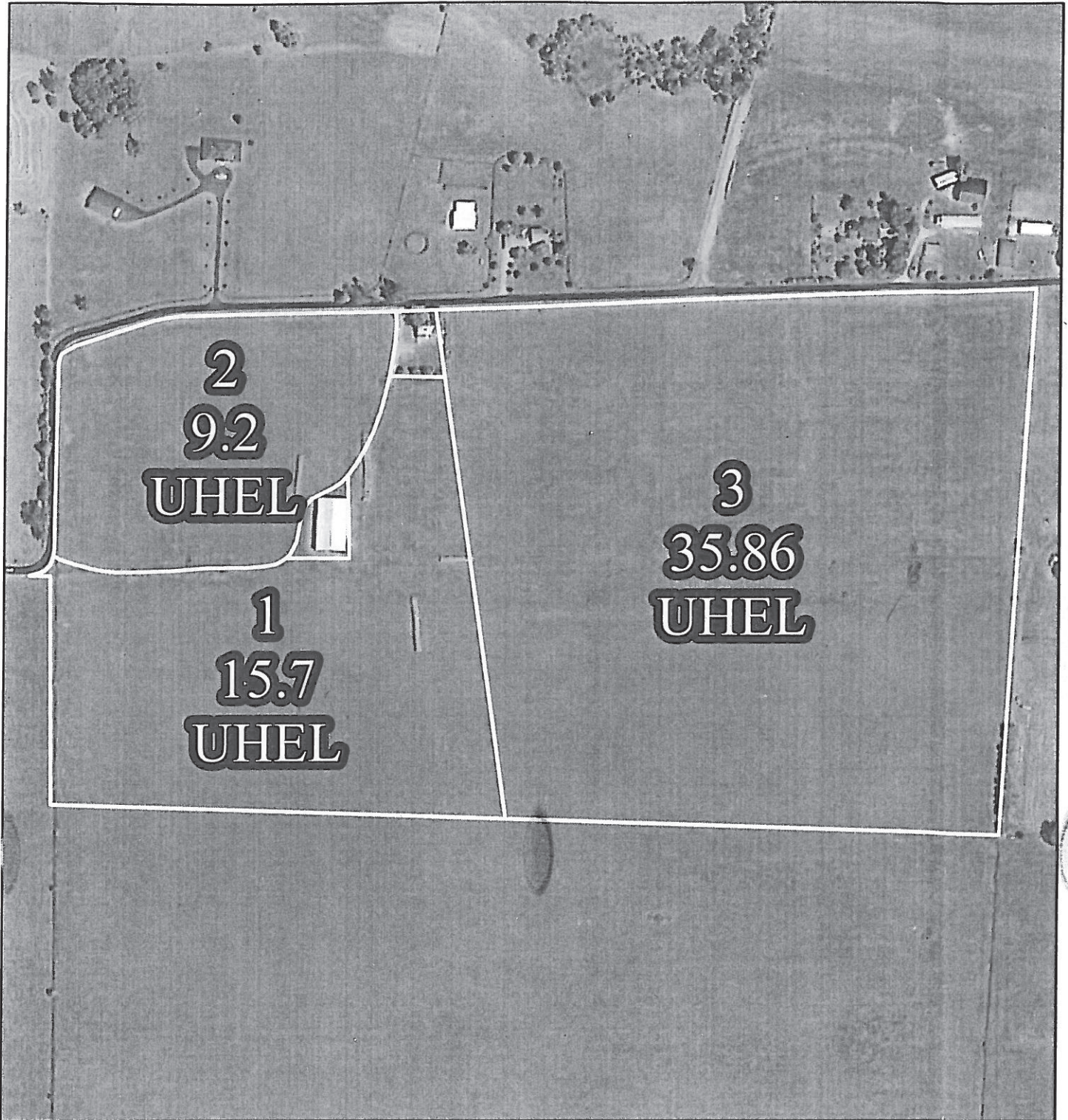
Other Producers: MYRON ELLIS

MIKE ELLIS



# Tract 31





United States Department of Agriculture  
Farm Service Agency

Farm: 4820  
Tract: 1494

**Mercer County, KY**  
1:3,756

June 13, 2011



Legend

**MASTER COPY**

GIS\_KY.SDE.Wet\_P\_ky167

**Wetland Determination Identifiers**

- Restricted Use
  - ▽ Limited Restrictions
  - Exempt from Conservation Compliance Prov
- GIS\_KY.SDE.clu\_a\_ky 167

Disclaimer: Wetland identifiers do not represent the size, shape or specific determination of the area. Refer to your original determination (CPA-026 and attached maps) for exact wetland boundaries and determinations, or contact NRCS.

**This Map is for FSA Program Purposes Only**



Tract Number: 1499 Description E6/Keller/Harrison Fm - Mundys Landing

FAVWR  
 History  
 Y

BIA Range Unit Number:

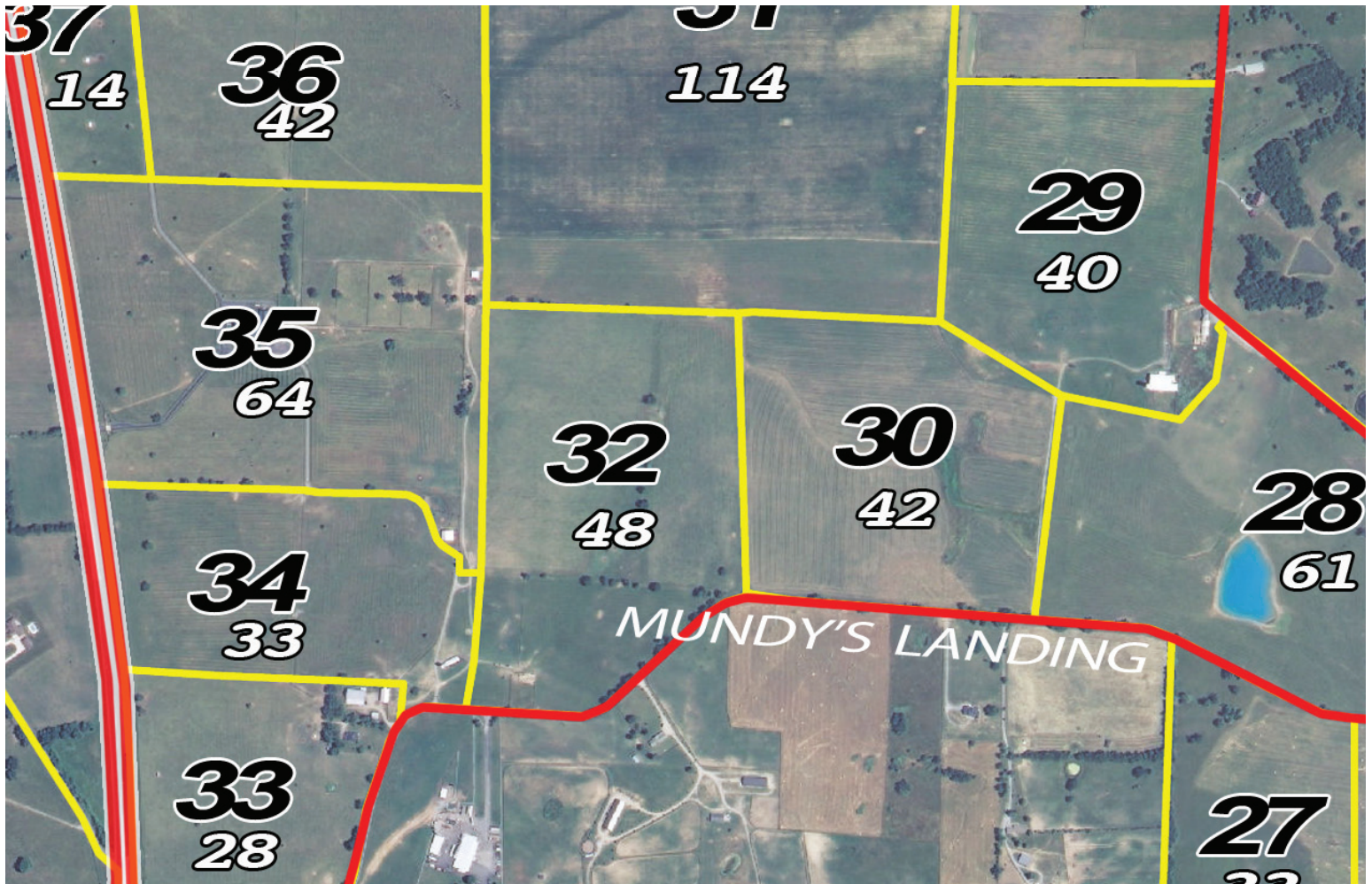
HEL Status: Classified as not HEL

Wetland Status: Tract does not contain a wetland

WL Violations: None

Farmland	Cropland	DCP Cropland	WBP	WRP/EWP	CRP Cropland	GRP
14.0	13.1	13.1	0.0	0.0	0.0	0.0
State Conservation	Other Conservation	Effective DCP Cropland	Double Cropped	NAP	MPL/FWP	
0.0	0.0	13.1	0.0	0.0	0.0	

Crop	Base Acreage	Direct Yield	CC Yield	CRP Reduction	CRP Pending	CRP Yield	CCC-505 CRP Reduction
OATS	0.1	35	35	0.0	0.0	0	0.0
CORN	4.4	97	97	0.0	0.0	0	0.0
SOYBEANS	1.2	19	19	0.0	0.0	0	0.0
Total Base Acres:	5.7						



# Tract 32





United States Department of Agriculture  
Farm Service Agency

Farm: 4820  
Tract: 1499

**Mercer County, KY**

1:3,103



June 13, 2011

Legend

**MASTER COPY**

GIS\_KY.SDE.Wet\_P\_ky167

**Wetland Determination Identifiers**

- Restricted Use
- ▽ Limited Restrictions
- Exempt from Conservation Compliance Prov

GIS\_KY.SDE.clu\_a\_ky 167

Disclaimer: Wetland identifiers do not represent the size, shape or specific determination of the area. Refer to your original determination (CPA-026 and attached maps) for exact wetland boundaries and determinations, or contact NRCS.

**This Map is for FSA Program Purposes Only**



Tract Number: 1227 Description E6/Keller Farm - Mundys Landing

FAV/WR  
 History  
 Y

BIA Range Unit Number:

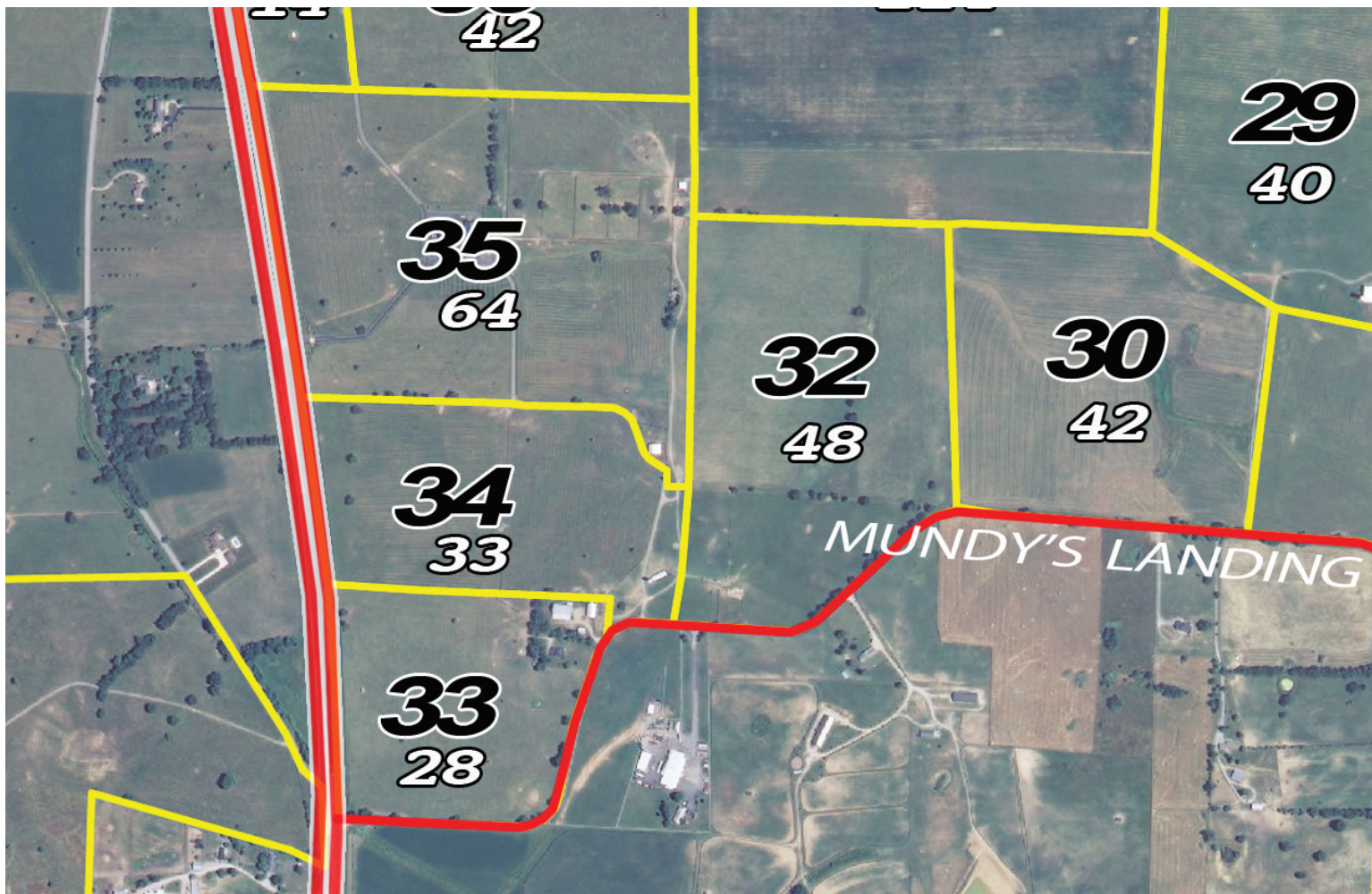
HEL Status: HEL Determinations not complete

Wetland Status: Tract does not contain a wetland

WL Violations: None


Farmland	Cropland	DCP Cropland	WBP	WRP/EWP	CRP Cropland	GRP
123.0	118.6	118.6	0.0	0.0	0.0	0.0
State Conservation	Other Conservation	Effective DCP Cropland	Double Cropped	NAP	MPL/FWP	
0.0	0.0	118.6	0.0	0.0	0.0	

Crop	Base Acreage	Direct Yield	CC Yield	CRP Reduction	CRP Pending	CRP Yield	CCC-505 CRP Reduction
OATS	0.8	35	35	0.0	0.0	0	0.0
CORN	36.6	97	97	0.0	0.0	0	0.0
SOYBEANS	10.1	19	19	0.0	0.0	0	0.0
<b>Total Base Acres:</b>	<b>47.5</b>						



Tracts 32-35





United States Department of Agriculture  
Farm Service Agency

Farm: 4820  
Tract: 1227

**Mercer County, KY**  
1:4,855



June 13, 2011

Legend **MASTER COPY**

GIS\_KY.SDE.Wet\_P\_ky167  
Wetland Determination Identifiers

- Restricted Use
  - ▽ Limited Restrictions
  - Exempt from Conservation Compliance Prov
- GIS\_KY.SDE.clu\_a\_ky 167

Disclaimer: Wetland identifiers do not represent the size, shape or specific determination of the area. Refer to your original determination (CPA-026 and attached maps) for exact wetland boundaries and determinations, or contact NRCS.

**This Map is for FSA Program Purposes Only**



Tract Number: 1222 Description D5L/2A-Show Barn-Hwy 127

FAV/WR History  
N

BIA Range Unit Number:

HEL Status: HEL: conservation system is being actively applied

Wetland Status: Wetland determinations not complete

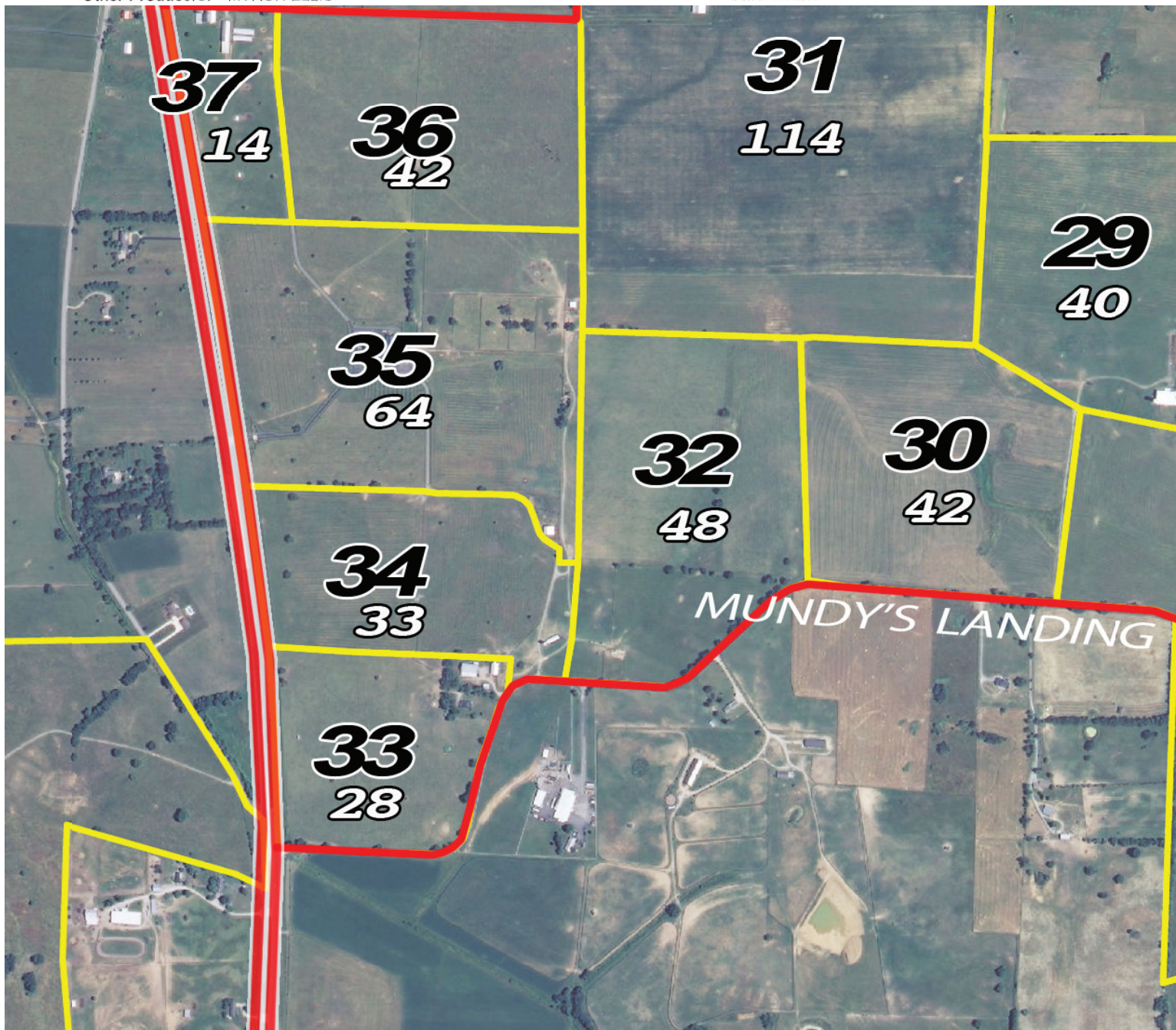
WL Violations: None

Farmland	Cropland	DCP Cropland	WBP	WRP/EWP	CRP Cropland	GRP
25.0	22.4	22.4	0.0	0.0	0.0	0.0
State Conservation	Other Conservation	Effective DCP Cropland	Double Cropped	NAP	MPL/FWP	
0.0	0.0	22.4	0.0	0.0	0.0	

Owners: MOONSHADOW HOLDINGS LLC

Other Producers: MYRON ELLIS

MIKE ELLIS



# Tract 35





United States Department of Agriculture  
Farm Service Agency

Farm: 4820  
Tract: 1222

**Mercer County, KY**  
1:3,103

June 13, 2011



Legend

GIS\_KY.SDE.Wet\_P\_ky167

Wetland Determination Identifiers

- Restricted Use
  - ▽ Limited Restrictions
  - Exempt from Conservation Compliance Prov
- GIS\_KY.SDE.clu\_a\_ky 167

Disclaimer: Wetland identifiers do not represent the size, shape or specific determination of the area. Refer to your original determination (CPA-026 and attached maps) for exact wetland boundaries and determinations, or contact NRCS.

**This Map is for FSA Program Purposes Only**



Tract Number: 1220 Description D5L/2A-The Windmill-Hwy 127/Dunn Ln

FAV/WR  
 History  
 N

BIA Range Unit Number:

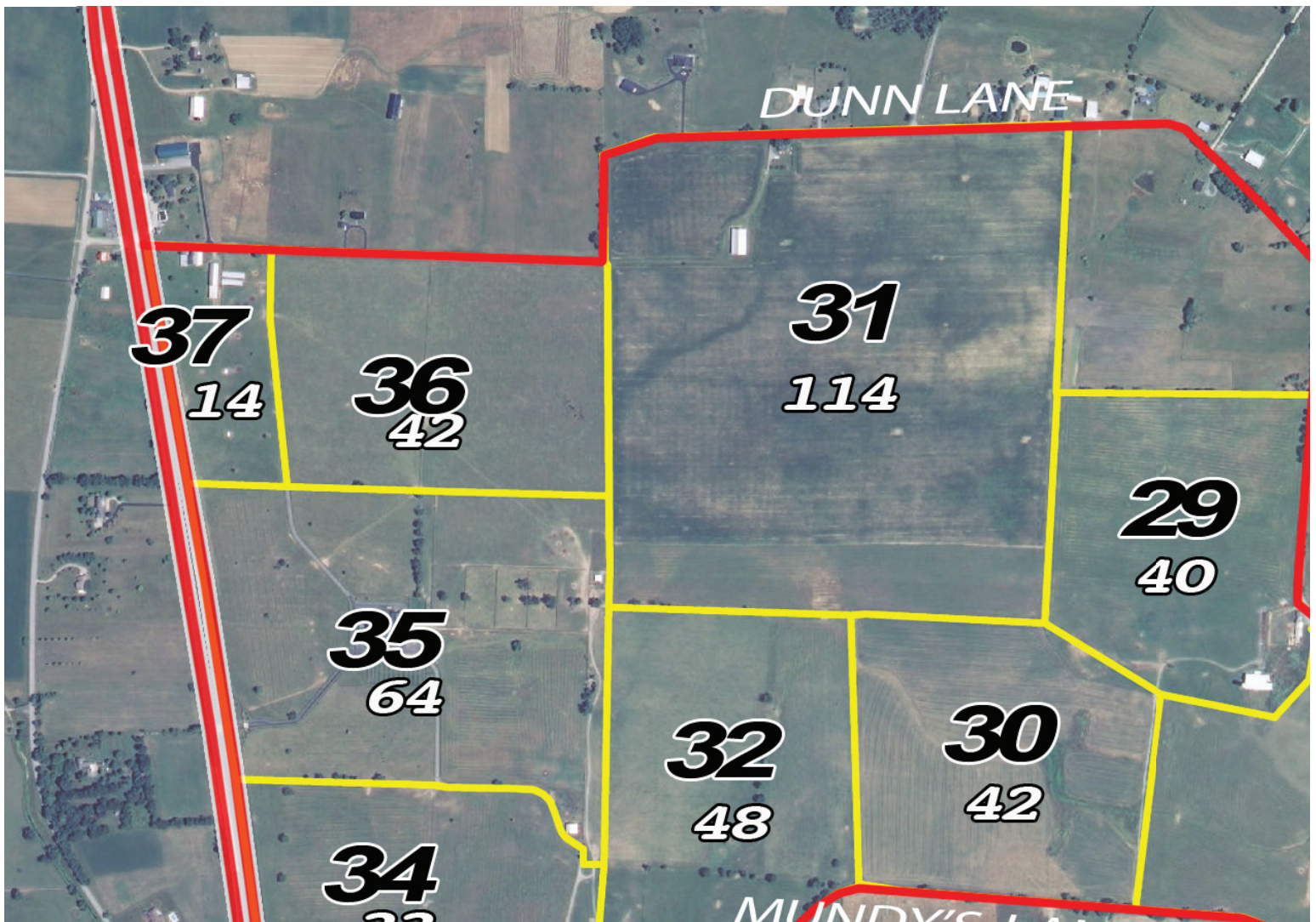
HEL Status: HEL: conservation system is being actively applied

Wetland Status: Wetland determinations not complete

WL Violations: None

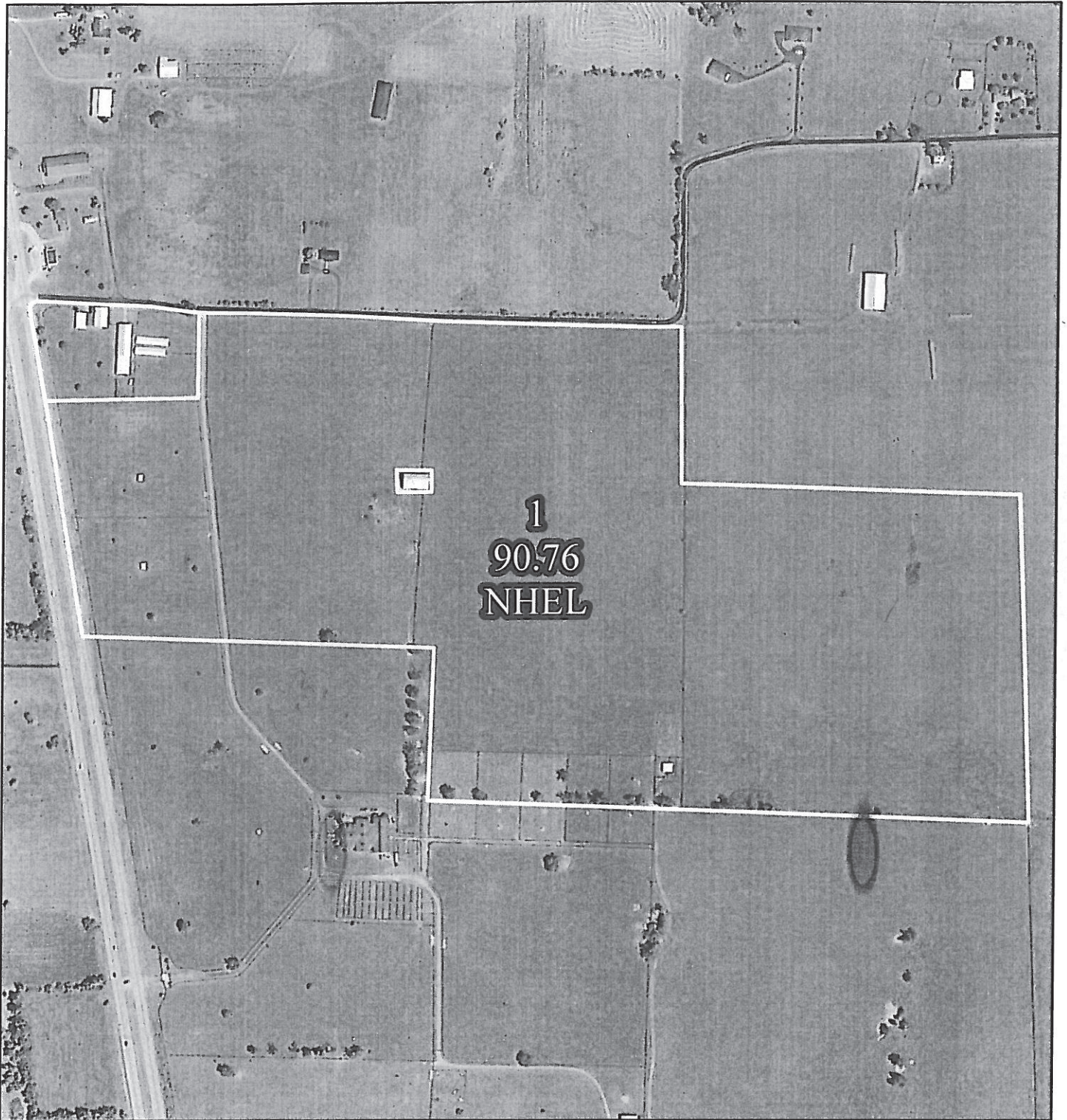
Farmland	Cropland	DCP Cropland	WBP	WRP/EWP	CRP Cropland	GRP
100.0	90.8	90.8	0.0	0.0	0.0	0.0
State Conservation	Other Conservation	Effective DCP Cropland	Double Cropped	NAP	MPL/FWP	
0.0	0.0	90.8	0.0	0.0	0.0	

Crop	Base Acreage	Direct Yield	CC Yield	CRP Reduction	CRP Pending	CRP Yield	CCC-505 CRP Reduction
CORN	22.4	96	96	0.0	0.0	0	0.0
<b>Total Base Acres:</b>	<b>22.4</b>						



**Tracts 31, 35 & 36**





United States Department of Agriculture  
Farm Service Agency

Farm: 4820  
Tract: 1220

**Mercer County, KY**

1:5,490

June 13, 2011



Legend

**MASTER COPY**

GIS\_KY.SDE.Wet\_P\_ky167

**Wetland Determination Identifiers**

- Restricted Use
- ▽ Limited Restrictions
- Exempt from Conservation Compliance Prov

GIS\_KY.SDE.clu\_a\_ky 167

Disclaimer: Wetland identifiers do not represent the size, shape or specific determination of the area. Refer to your original determination (CPA-026 and attached maps) for exact wetland boundaries and determinations, or contact NRCS.

**This Map is for FSA Program Purposes Only**



Tract Number: 1246 Description E7/Fountaine Bleu - Bohon Rd

FAV/WR  
 History  
 N

BIA Range Unit Number:

HEL Status: HEL: conservation system is being actively applied

Wetland Status: Tract does not contain a wetland

WL Violations: None

Farmland	Cropland	DCP Cropland	WBP	WRP/EWP	CRP Cropland	GRP
110.0	93.0	93.0	0.0	0.0	0.0	0.0
State Conservation	Other Conservation	Effective DCP Cropland	Double Cropped	NAP	MPL/FWP	
0.0	0.0	93.0	1.8	0.0	0.0	

Crop	Base Acreage	Direct Yield	CC Yield	CRP Reduction	CRP Pending	CRP Yield	CCC-505 CRP Reduction
WHEAT	3.4	36	36	0.0	0.0	0	0.0
CORN	49.3	96	96	0.0	0.0	0	0.0
<b>Total Base Acres:</b>	<b>52.7</b>						

Owners: MOONSHADOW HOLDINGS LLC

Other Producers: MICHAEL W MCCAIN JR  
 MCCAIN GRAIN FARMS LLC

BRUCE WADE



# Tract 38





United States Department of Agriculture  
Farm Service Agency

January 22, 2010

Farm: 4283  
Tract: 1246

**Mercer County, KY**

1:4,455



Legend

clu.SDE.clu\_a\_ky167

fsa\_gis\_layers.SDE.wet\_p\_ky167

**Wetland Determination Identifiers**

- Restricted Use
- Limited Restrictions
- Exempt from Conservation Compliance Provisions
- ▭ crp\_ky167

Disclaimer: Wetland identifiers do not represent the size, shape or specific determination of the area. Refer to your original determination (CPA-026 and attached maps) for exact wetland boundaries and determinations, or contact NRCS. "This map is for FSA program purposes only."

**MASTER COPY**



Tract Number: 1245 Description E7/Fontaine Bleu - Bohon Rd

FAV/WR History

BIA Range Unit Number:

N

HEL Status: HEL: conservation system is being actively applied

Wetland Status: Tract does not contain a wetland

WL Violations: None

Farmland	Cropland	DCP Cropland	WBP	WRP/EWP	CRP Cropland	GRP
223.0	222.5	222.5	0.0	0.0	0.0	0.0
State Conservation	Other Conservation	Effective DCP Cropland	Double Cropped	NAP	MPL/FWP	
0.0	0.0	222.5	4.7	0.0	0.0	

Crop	Base Acreage	Direct Yield	CC Yield	CRP Reduction	CRP Pending	CRP Yield	CCC-505 CRP Reduction
WHEAT	9.0	36	36	0.0	0.0	0	0.0
CORN	128.7	96	96	0.0	0.0	0	0.0
<b>Total Base Acres:</b>	<b>137.7</b>						

Owners: MOONSHADOW HOLDINGS LLC

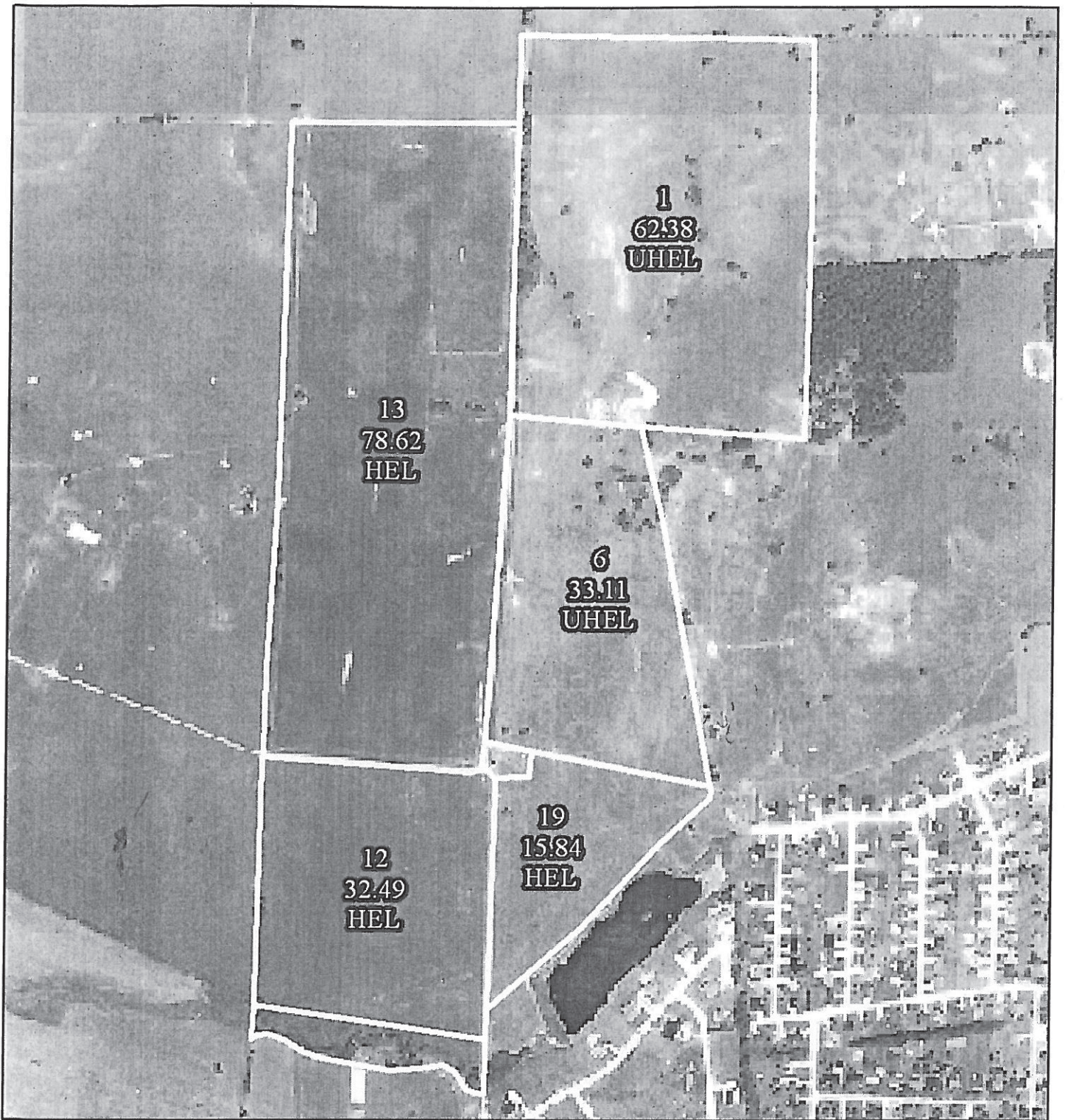
Other Producers: MICHAEL W MCCAIN JR  
MCCAIN GRAIN FARMS LLC

BRUCE WADE



# Tracts 38-40





United States Department of Agriculture  
Farm Service Agency

January 22, 2010

Farm: 4283  
Tract: 1245

**Mercer County, KY**



1:7,787

Legend

clu.SDE.clu\_a\_ky167

fsa\_gis\_layers.SDE.wet\_p\_ky167

**Wetland Determination Identifiers**

- Restricted Use
- Limited Restrictions
- Exempt from Conservation Compliance Provisions
- crp\_ky167

Disclaimer: Wetland identifiers do not represent the size, shape or specific determination of the area. Refer to your original determination (CPA-026 and attached maps) for exact wetland boundaries and determinations, or contact NRCS. "This map is for FSA program purposes only."

MASTER COPY



Tract Number: 3526 Description E7/Fountaine Bleu - Bohon Rd

FAV/WR History

BIA Range Unit Number:

N

HEL Status: HEL: conservation system is being actively applied

Wetland Status: Tract does not contain a wetland

WL Violations: None

Farmland	Cropland	DCP Cropland	WBP	WRP/EWP	CRP Cropland	GRP
392.0	378.0	378.0	0.0	0.0	0.0	0.0
State Conservation	Other Conservation	Effective DCP Cropland	Double Cropped	NAP	MPL/FWP	
0.0	0.0	378.0	5.8	0.0	2.1	

Crop	Base Acreage	Direct Yield	CC Yield	CRP Reduction	CRP Pending	CRP Yield	CCC-505 CRP Reduction
WHEAT	44.5	37	37	0.0	0.0	0	0.0
CORN	82.2	97	97	0.0	0.0	0	0.0
<b>Total Base Acres:</b>	126.7						

Owners: MOONSHADOW HOLDINGS LLC

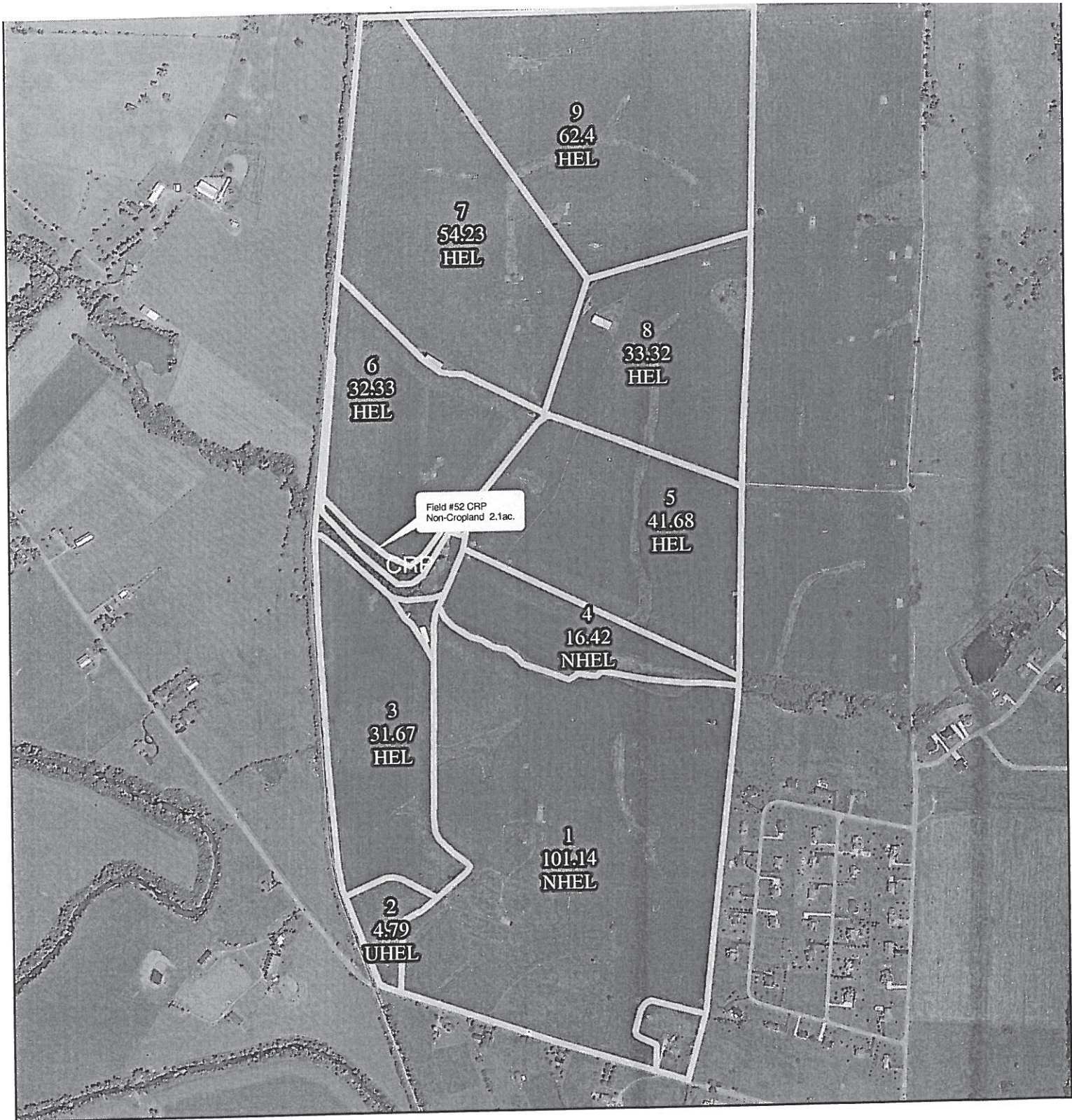
Other Producers: MICHAEL W MCCAIN JR  
ANDERSON CIRCLE FARM PROPERTIES LLC

BRUCE WADE  
MCCAIN GRAIN FARMS LLC



# Tracts 39-40





United States Department of Agriculture  
Farm Service Agency

August 30, 2011

Farm: 4283  
Tract: 3526

**Mercer County**

1:10,418



**MASTER COPY**

Legend

GIS\_KY.SDE.Wet\_P\_ky167

Wetland Determination Identifiers

- Restricted Use
- ▽ Limited Restrictions
- Exempt from Conservation Compliance Provision

GIS\_KY.SDE.clu\_a\_ky167

Disclaimer: Wetland identifiers do not represent the size, shape or specific determination of the area. Refer to your original determination (CPA-026 and attached maps) for exact wetland boundaries and determinations, or contact NRCS. "This map is for FSA Program Purposes Only."



Tract Number: 3772 Description D6L/1A - GREATHSE TR-Soutwest RR Trks 1of2

FAV/WR History  
N

BIA Range Unit Number:

HEL Status: HEL: conservation system is being actively applied

Wetland Status: Tract does not contain a wetland

WL Violations: None

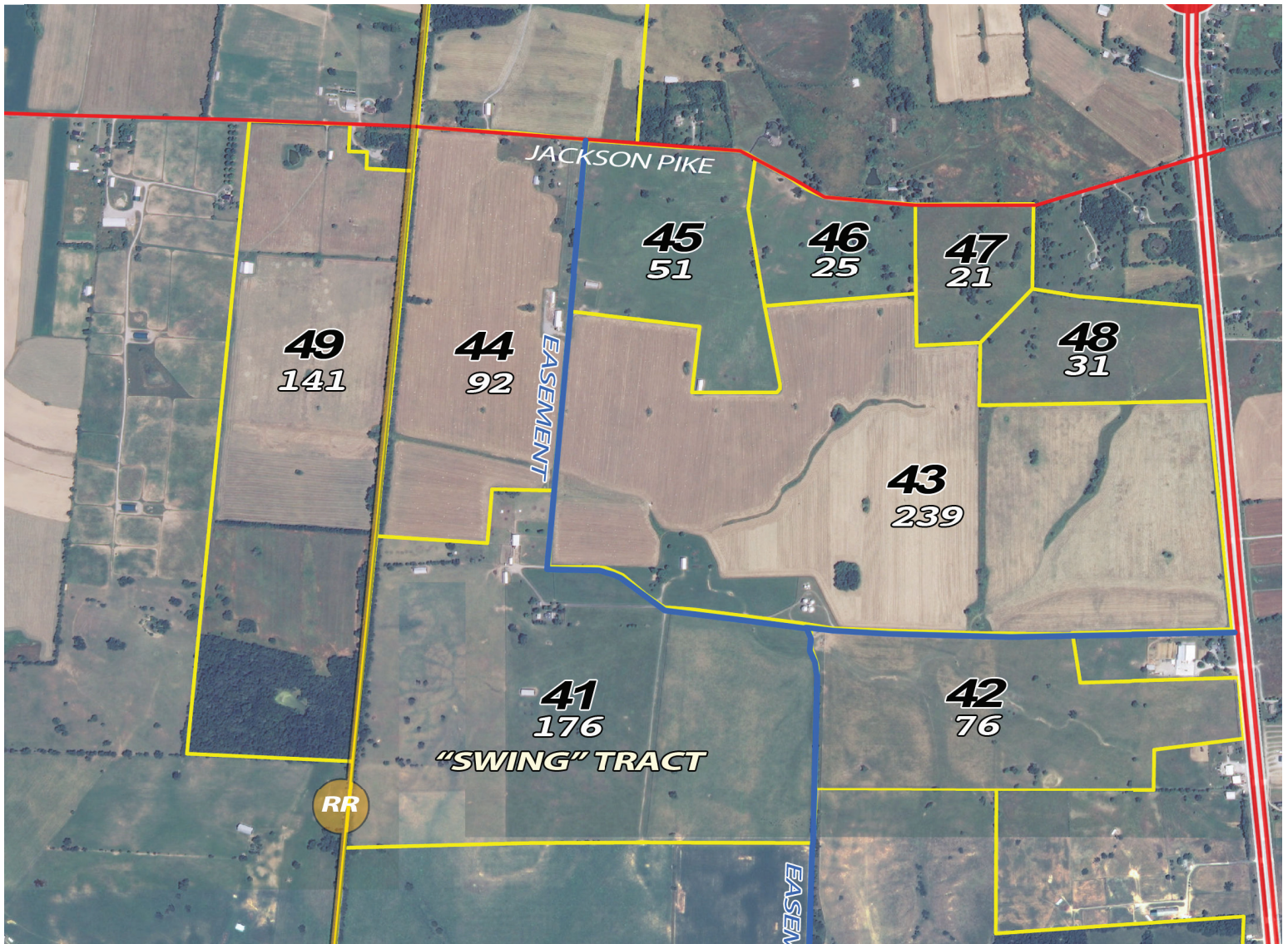
Farmland	Cropland	DCP Cropland	WBP	WRP/EWP	CRP Cropland	GRP
420.0	385.5	385.5	0.0	0.0	0.0	0.0
State Conservation	Other Conservation	Effective DCP Cropland	Double Cropped	NAP	MPL/FWP	
0.0	0.0	385.5	0.0	0.0	0.0	

Crop	Base Acreage	Direct Yield	CC Yield	CRP Reduction	CRP Pending	CRP Yield	CCC-505 CRP Reduction
WHEAT	26.6	36	36	0.0	0.0	0	0.0
CORN	155.2	97	97	0.0	0.0	0	0.0
<b>Total Base Acres:</b>	<b>181.8</b>						

Owners: MOONSHADOW HOLDINGS LLC

Other Producers: BRUCE WADE

MCCAIN GRAIN FARMS LLC



# Tracts 41 & 43-45





United States Department of Agriculture  
Farm Service Agency

Farm: 4820  
Tract: 3772

**Mercer County, KY**

1:8,411

June 13, 2011



**MASTER COPY**

Legend

GIS\_KY.SDE.Wet\_P\_ky167

Wetland Determination Identifiers

- Restricted Use
- ▽ Limited Restrictions
- Exempt from Conservation Compliance Prov

GIS\_KY.SDE.clu\_a\_ky 167

Disclaimer: Wetland identifiers do not represent the size, shape or specific determination of the area. Refer to your original determination (CPA-026 and attached maps) for exact wetland boundaries and determinations, or contact NRCS.

**This Map is for FSA Program Purposes Only**



Tract Number: 3773 Description D6L/1A - GREATHSE TR-Southwest RR Trk 2of2 GrBin

FAVWR  
 History  
 N

BIA Range Unit Number:

HEL Status: HEL: conservation system is being actively applied

Wetland Status: Tract does not contain a wetland

WL Violations: None

Farmland	Cropland	DCP Cropland	WBP	WRP/EWP	CRP Cropland	GRP
356.0	318.4	318.4	0.0	0.0	0.0	0.0
State Conservation	Other Conservation	Effective DCP Cropland	Double Cropped	NAP	MPL/FWP	
0.0	0.0	318.4	0.0	0.0	0.0	

Crop	Base Acreage	Direct Yield	CC Yield	CRP Reduction	CRP Pending	CRP Yield	CCC-505 CRP Reduction
CORN	97.5	97	97	0.0	0.0	0	0.0
<b>Total Base Acres:</b>	<b>97.5</b>						

Owners: MOONSHADOW HOLDINGS LLC

Other Producers: BRUCE WADE

MCCAIN GRAIN FARMS LLC



# Tracts 42, 43 & 46-48





United States Department of Agriculture  
Farm Service Agency

Farm: 4820  
Tract: 3773

**Mercer County, KY**

1:7,508



June 13, 2011

*MASTER COPY*

Legend

GIS\_KY.SDE.Wet\_P\_ky167

Wetland Determination Identifiers

- Restricted Use
- ▽ Limited Restrictions
- Exempt from Conservation Compliance Prov

GIS\_KY.SDE.clu\_a\_ky 167

Disclaimer: Wetland identifiers do not represent the size, shape or specific determination of the area. Refer to your original determination (CPA-026 and attached maps) for exact wetland boundaries and determinations, or contact NRCS.

**This Map is for FSA Program Purposes Only**



Tract Number: 1236 Description D6L/1A -Cross RR Trks-Jackson Pk

FAV/WR

BIA Range Unit Number:

History

HEL Status: HEL: conservation system is being actively applied

N

Wetland Status: Tract does not contain a wetland

WL Violations: None

Farmland	Cropland	DCP Cropland	WBP	WRP/EWP	CRP Cropland	GRP
140.0	115.6	115.6	0.0	0.0	0.0	0.0
State Conservation	Other Conservation	Effective DCP Cropland	Double Cropped	NAP	MPL/FWP	
0.0	0.0	115.6	0.0	0.0	0.0	

Crop	Base Acreage	Direct Yield	CC Yield	CRP Reduction	CRP Pending	CRP Yield	CCC-505 CRP Reduction
CORN	51.4	97	97	0.0	0.0	0	0.0
<b>Total Base Acres:</b>		51.4					

Owners: MOONSHADOW HOLDINGS LLC

Other Producers: BRUCE WADE

MCCAIN GRAIN FARMS LLC



# Tract 49





United States Department of Agriculture  
Farm Service Agency

Farm: 4820  
Tract: 1236

**Mercer County, KY**

1:7,487

June 13, 2011



**MASTER COPY**

Legend

GIS\_KY.SDE.Wet\_P\_ky167

Wetland Determination Identifiers

- Restricted Use
- ▽ Limited Restrictions
- Exempt from Conservation Compliance Prov

GIS\_KY.SDE.clu\_a\_ky 167

Disclaimer: Wetland identifiers do not represent the size, shape or specific determination of the area. Refer to your original determination (CPA-026 and attached maps) for exact wetland boundaries and determinations, or contact NRCS.

**This Map is for FSA Program Purposes Only**



Tract Number: 3577 Description E6/2A-Wilkinson/ Northwest Farms 3 of 3

FAV/WR History

BIA Range Unit Number:

N

HEL Status: HEL: conservation system is being actively applied

Wetland Status: Tract does not contain a wetland

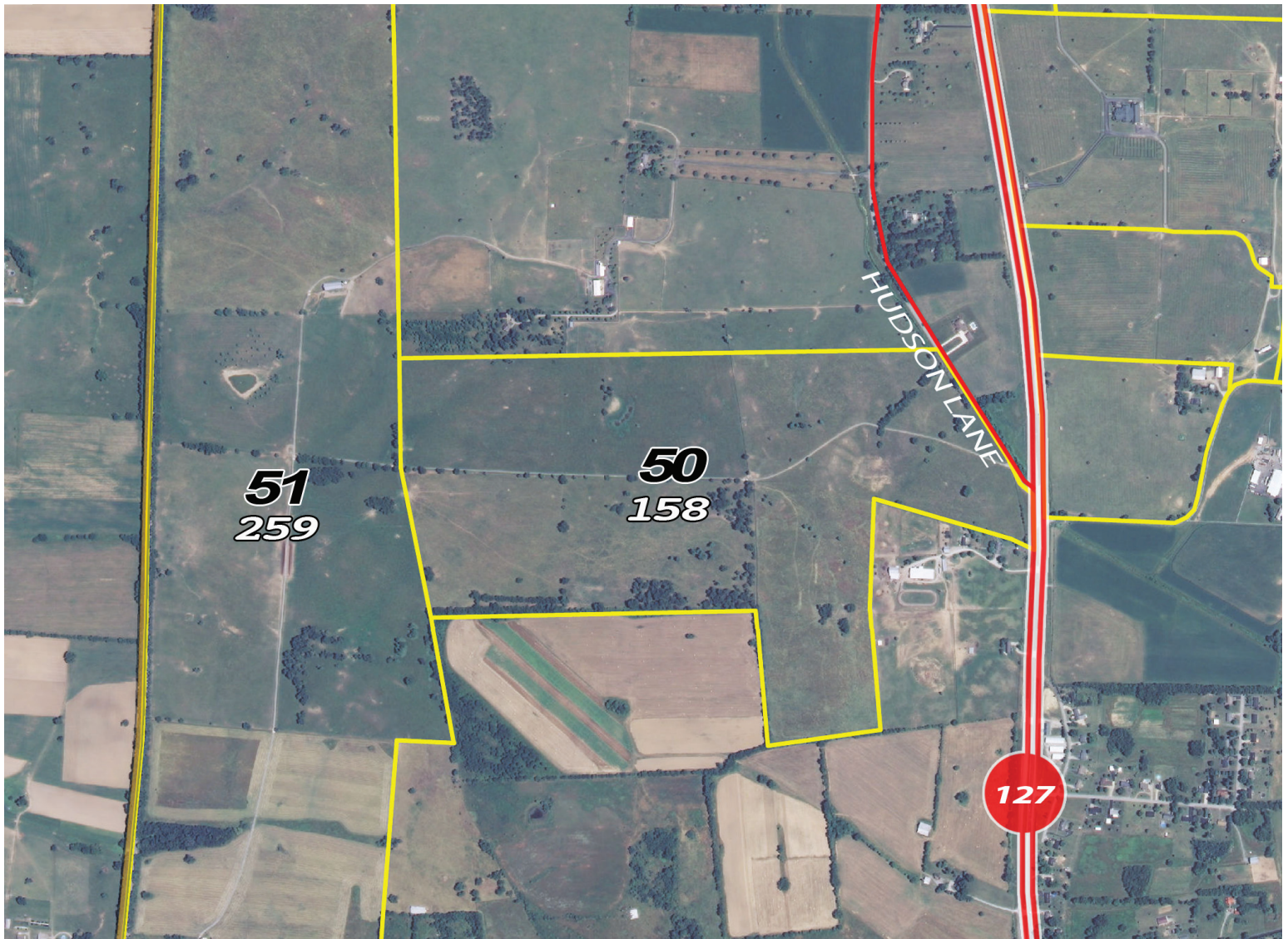
WL Violations: None

Farmland	Cropland	DCP Cropland	WBP	WRP/EWP	CRP Cropland	GRP
90.0	72.0	72.0	0.0	0.0	0.0	0.0
State Conservation	Other Conservation	Effective DCP Cropland	Double Cropped	NAP	MPL/FWP	
0.0	0.0	72.0	0.0	0.0	0.0	

Crop	Base Acreage	Direct Yield	CC Yield	CRP Reduction	CRP Pending	CRP Yield	CCC-505 CRP Reduction
WHEAT	9.2	37	37	0.0	0.0	0	0.0
CORN	16.9	97	97	0.0	0.0	0	0.0
<b>Total Base Acres:</b>	26.1						


Owners: MOONSHADOW HOLDINGS LLC

Other Producers: BRUCE WADE



# Tract 50





United States Department of Agriculture  
Farm Service Agency

January 22, 2010

Farm: 4097  
Tract: 3577

**Mercer County, KY**



1:3,871

Legend

ctu.SDE.ctu\_a\_ky167

fsa\_gis\_layers.SDE.wet\_p\_ky167

**Wetland Determination Identifiers**

- Restricted Use
- Limited Restrictions
- Exempt from Conservation Compliance Provisions
- crp\_ky167

Disclaimer: Wetland identifiers do not represent the size, shape or specific determination of the area. Refer to your original determination (CPA-026 and attached maps) for exact wetland boundaries and determinations, or contact NRCS. "This map is for FSA program purposes only."

MASTER COPY



Tract Number: 3523 Description E61A--Wilkinson/Northwest Farms 1 Of 3

FAV/WR History

BIA Range Unit Number:

N

HEL Status: HEL: conservation system is being actively applied

Wetland Status: Tract does not contain a wetland

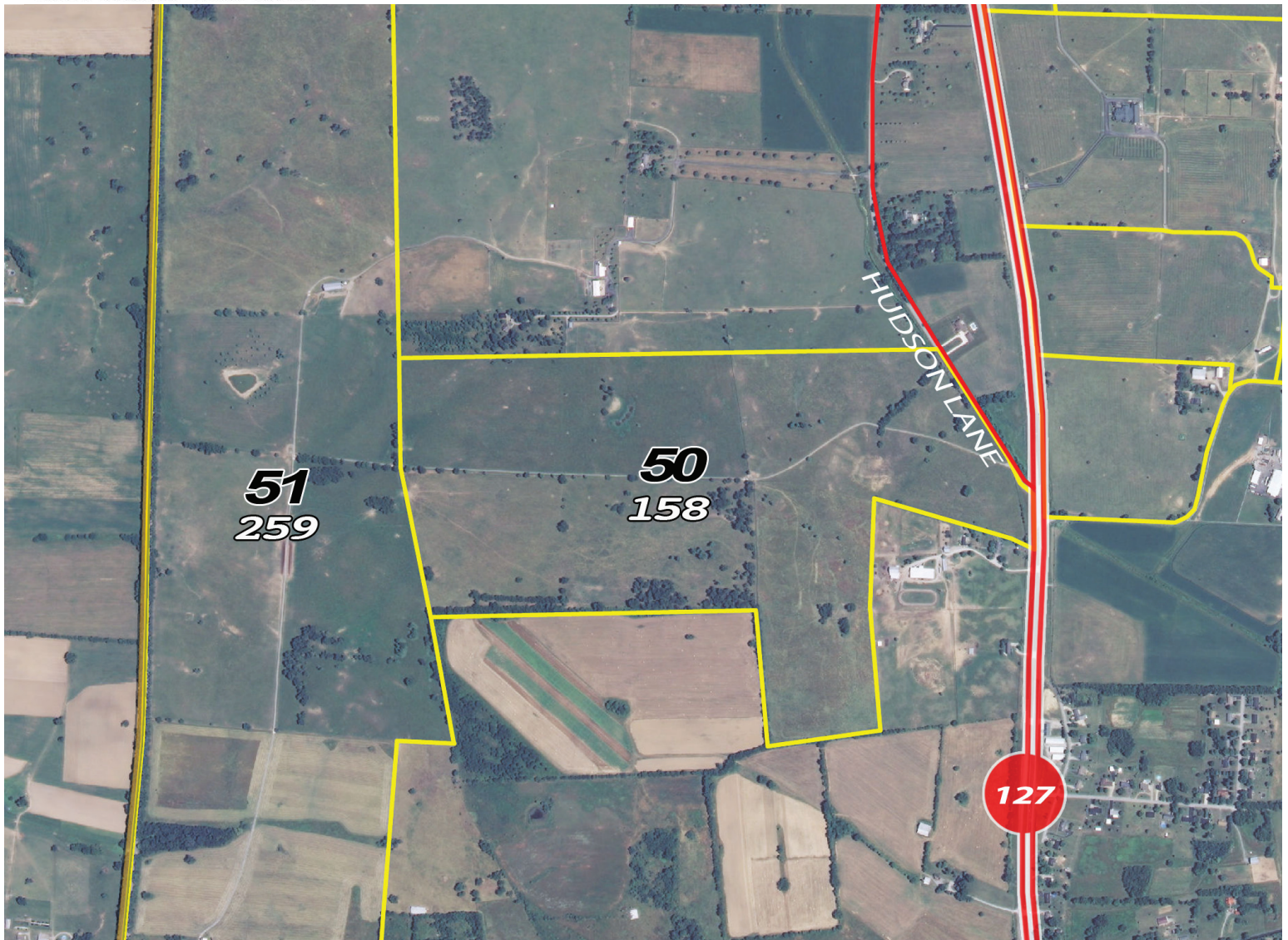
WL Violations: None

Farmland	Cropland	DCP Cropland	WBP	WRP/EWP	CRP Cropland	GRP
323.0	292.4	292.4	0.0	0.0	0.0	0.0
State Conservation	Other Conservation	Effective DCP Cropland	Double Cropped	NAP	MPL/FWP	
0.0	0.0	292.4	0.0	0.0	0.0	

Crop	Base Acreage	Direct Yield	CC Yield	CRP Reduction	CRP Pending	CRP Yield	CCC-505 CRP Reduction
WHEAT	37.2	37	37	0.0	0.0	0	0.0
CORN	68.5	97	97	0.0	0.0	0	0.0
<b>Total Base Acres:</b>	105.7						

Owners: MOONSHADOW HOLDINGS LLC

Other Producers: BRUCE WADE



# Tracts 50 & 51





United States Department of Agriculture  
Farm Service Agency

January 22, 2010

Farm: 4097  
Tract: 3523

**Mercer County, KY**

1:8,487



Legend

clu.SDE.clu\_a\_ky167

fsa\_gis\_layers.SDE.wet\_p\_ky167

**Wetland Determination Identifiers**

- Restricted Use
- Limited Restrictions
- Exempt from Conservation Compliance Provisions
- crp\_ky167

Disclaimer: Wetland identifiers do not represent the size, shape or specific determination of the area. Refer to your original determination (CPA-026 and attached maps) for exact wetland boundaries and determinations, or contact NRCS. "This map is for FSA program purposes only."

MASTER COPY



Tract Number: 3524 Description E61A-Wilkinson/Northwest Farms 2 of 3

FAVWR  
 History  
 N

BIA Range Unit Number:

HEL Status: HEL: conservation system is being actively applied

Wetland Status: Tract does not contain a wetland

WL Violations: None

Farmland	Cropland	DCP Cropland	WBP	WRP/EWP	CRP Cropland	GRP
194.0	183.7	183.7	0.0	0.0	0.0	0.0
State Conservation	Other Conservation	Effective DCP Cropland	Double Cropped	NAP	MPL/FWP	
0.0	0.0	183.7	0.0	0.0	0.0	

Crop	Base Acreage	Direct Yield	CC Yield	CRP Reduction	CRP Pending	CRP Yield	CCC-505 CRP Reduction
WHEAT	23.4	37	37	0.0	0.0	0	0.0
CORN	43.0	97	97	0.0	0.0	0	0.0
<b>Total Base Acres:</b>	<b>66.4</b>						



# Tracts 50 & 51





United States Department of Agriculture  
Farm Service Agency

January 22, 2010

Farm: 4097  
Tract: 3524

**Mercer County, KY**

1:6,790



Legend

clu.SDE.clu\_a\_ky167

fsa\_gis\_layers.SDE.wet\_p\_ky167

**Wetland Determination Identifiers**

- Restricted Use
- Limited Restrictions
- Exempt from Conservation Compliance Provisions
- crp\_ky167

Disclaimer: Wetland identifiers do not represent the size, shape or specific determination of the area. Refer to your original determination (CPA-026 and attached maps) for exact wetland boundaries and determinations, or contact NRCS. "This map is for FSA program purposes only."

TRANSFER COPY



Tract Number: 561 Description C5/2A-Ballard Farm-Parsons Ln-2 of 2

FAV/WR  
History  
N

BIA Range Unit Number:

HEL Status: Classified as not HEL

Wetland Status: Tract does not contain a wetland

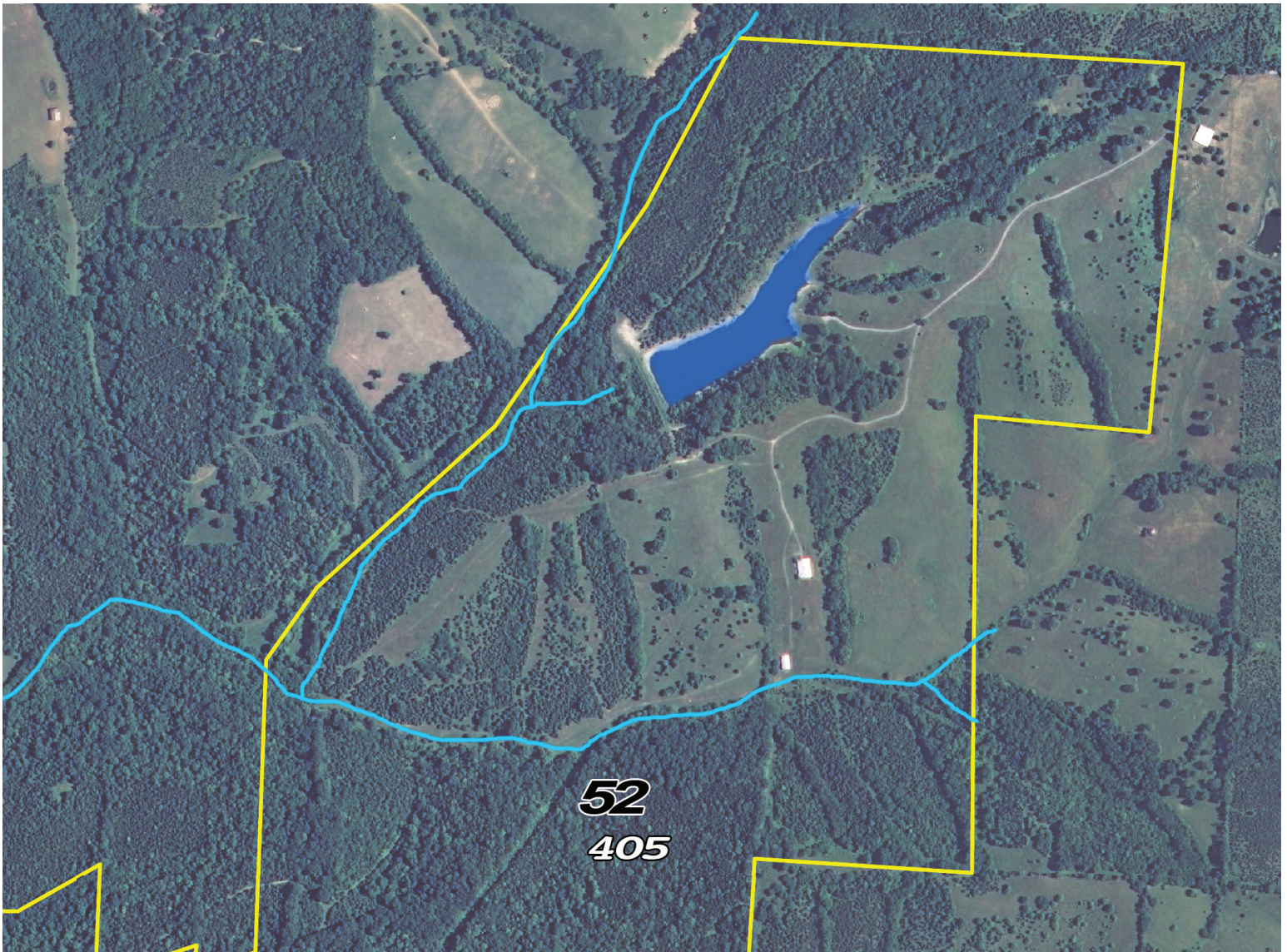
WL Violations: None

Farmland	Cropland	DCP Cropland	WBP	WRP/EWP	CRP Cropland	GRP
198.0	83.8	83.8	0.0	0.0	0.0	0.0
State Conservation	Other Conservation	Effective DCP Cropland	Double Cropped	NAP	MPL/FWP	
0.0	0.0	83.8	0.0	0.0	0.0	

Crop	Base Acreage	Direct Yield	CC Yield	CRP Reduction	CRP Pending	CRP Yield	CCC-505 CRP Reduction
WHEAT	19.8	36	36	0.0	0.0	0	0.0
CORN	20.9	96	96	0.0	0.0	0	0.0
<b>Total Base Acres:</b>	<b>40.7</b>						

Owners: MOONSHADOW HOLDINGS LLC

Other Producers: None



# Tract 52





United States Department of Agriculture  
Farm Service Agency

Farm: 4820  
Tract: 561

**Mercer County, KY**

1:6,916



June 13, 2011

**MASTER COPY**

Legend

GIS\_KY.SDE.Wet\_P\_ky167

Wetland Determination Identifiers

- Restricted Use
- ▽ Limited Restrictions
- Exempt from Conservation Compliance Prov

GIS\_KY.SDE.clu\_a\_ky 167

Disclaimer: Wetland identifiers do not represent the size, shape or specific determination of the area. Refer to your original determination (CPA-026 and attached maps) for exact wetland boundaries and determinations, or contact NRCS.

**This Map is for FSA Program Purposes Only**



Tract Number: 576 Description C5/1B-Ballard Farm-Parsons Ln-1 of 2

FAV/WR  
 History  
 N

BIA Range Unit Number:

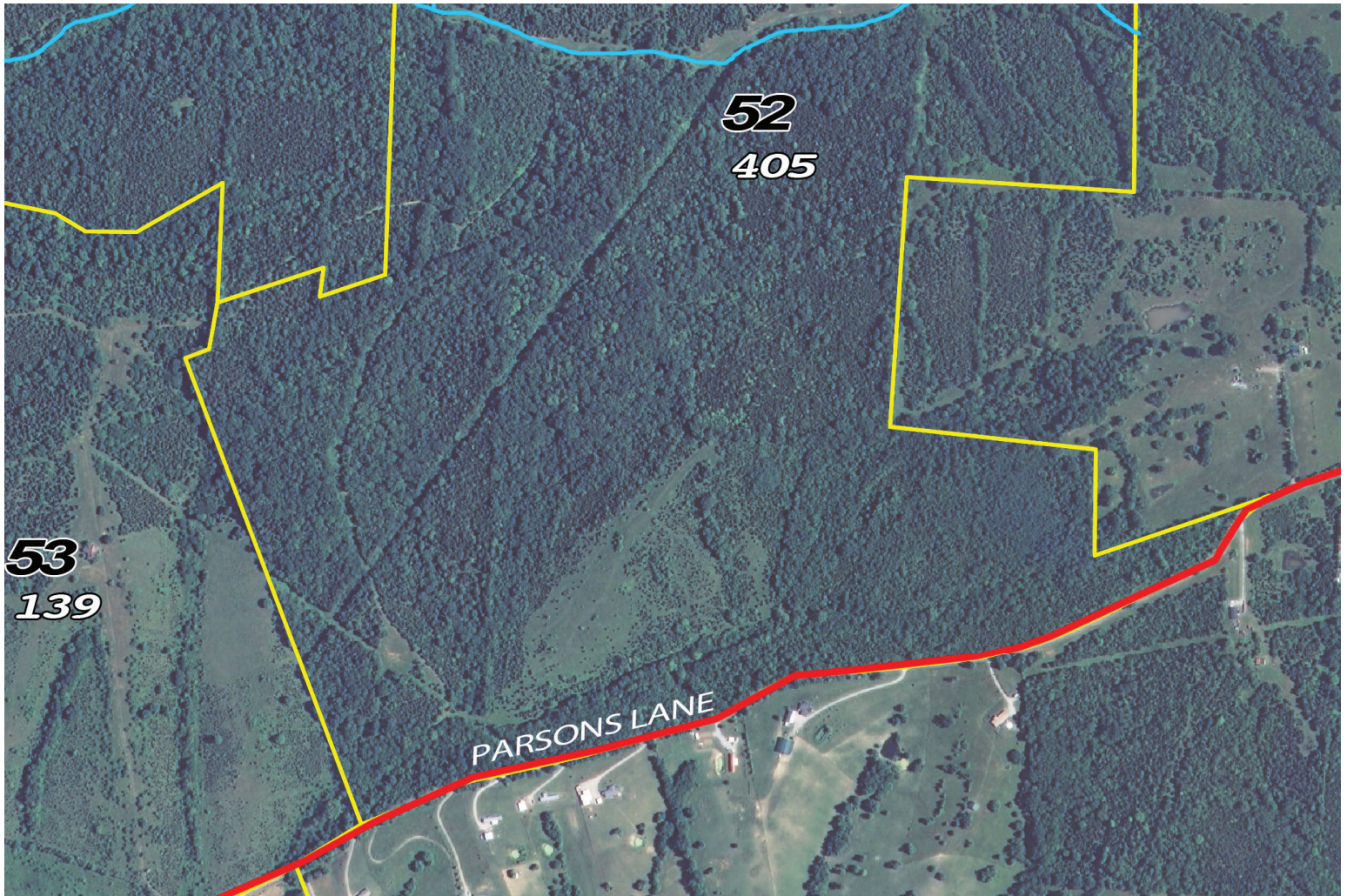
HEL Status: HEL Determinations not complete

Wetland Status: Wetland determinations not complete

WL Violations: None

Farmland	Cropland	DCP Cropland	WBP	WRP/EWP	CRP Cropland	GRP
223.0	35.3	35.3	0.0	0.0	0.0	0.0
State Conservation	Other Conservation	Effective DCP Cropland	Double Cropped	NAP	MPL/FWP	
0.0	0.0	35.3	0.0	0.0	0.0	

Crop	Base Acreage	Direct Yield	CC Yield	CRP Reduction	CRP Pending	CRP Yield	CCC-505 CRP Reduction
WHEAT	7.4	36	36	0.0	0.0	0	0.0
CORN	7.8	96	96	0.0	0.0	0	0.0
<b>Total Base Acres:</b>	<b>15.2</b>						



# Tract 52





United States Department of Agriculture  
Farm Service Agency

Farm: 4820  
Tract: 576

**Mercer County, KY**

1:7,390

June 13, 2011



Legend

**MASTER COPY**

GIS\_KY.SDE.Wet\_P\_ky167

Wetland Determination Identifiers

- Restricted Use
  - ▽ Limited Restrictions
  - Exempt from Conservation Compliance Prov
- GIS\_KY.SDE.clu\_a\_ky 167

Disclaimer: Wetland identifiers do not represent the size, shape or specific determination of the area. Refer to your original determination (CPA-026 and attached maps) for exact wetland boundaries and determinations, or contact NRCS.

**This Map is for FSA Program Purposes Only**



Tract Number: 577 Description C5/1B-Candace Farm-Parson Ln

FAV/WR History  
N

BIA Range Unit Number:

HEL Status: HEL Determinations not complete

Wetland Status: Wetland determinations not complete

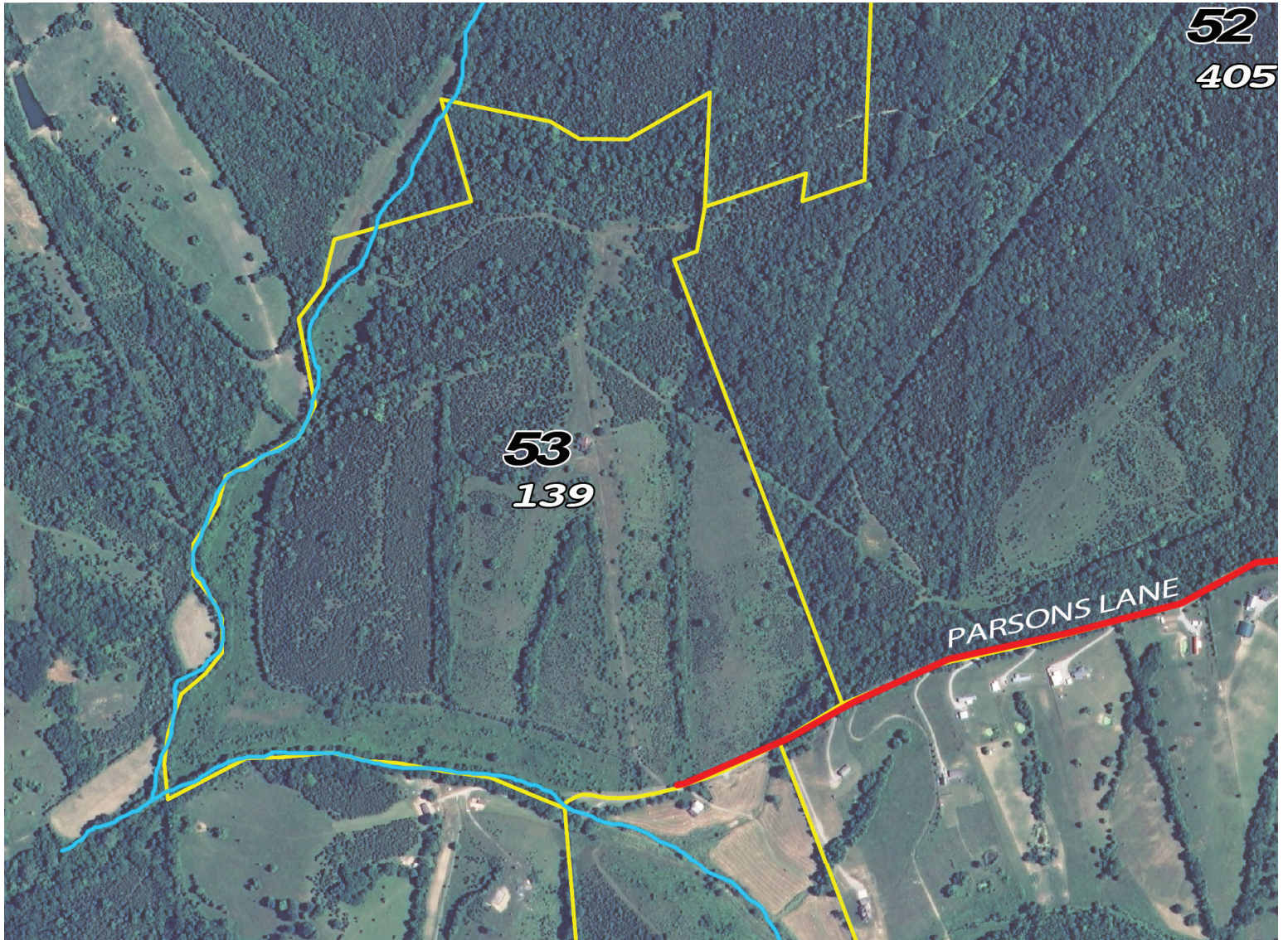
WL Violations: None

Farmland	Cropland	DCP Cropland	WBP	WRP/EWP	CRP Cropland	GRP
136.0	82.2	82.2	0.0	0.0	0.0	0.0
State Conservation	Other Conservation	Effective DCP Cropland	Double Cropped	NAP	MPL/FWP	
0.0	0.0	82.2	0.0	0.0	0.0	

Crop	Base Acreage	Direct Yield	CC Yield	CRP Reduction	CRP Pending	CRP Yield	CCC-505 CRP Reduction
WHEAT	15.1	36	36	0.0	0.0	0	0.0
CORN	16.0	96	96	0.0	0.0	0	0.0
<b>Total Base Acres:</b>	<b>31.1</b>						

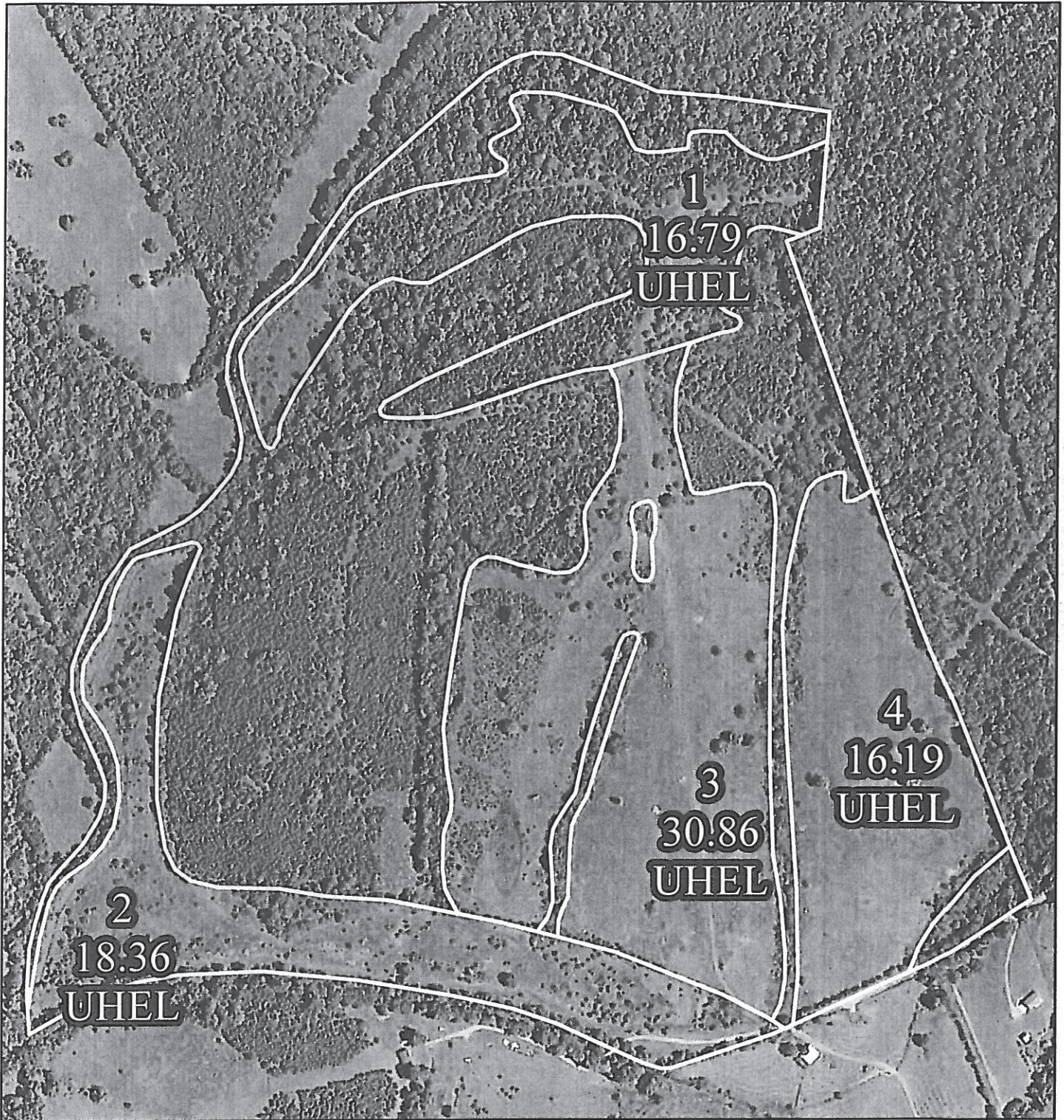
Owners: MOONSHADOW HOLDINGS LLC

Other Producers: None



# Tract 53





United States Department of Agriculture  
Farm Service Agency

Farm: 4820  
Tract: 577

**Mercer County, KY**

1:4,931



June 13, 2011

Legend

**MASTER COPY**

GIS\_KY.SDE.Wet\_P\_ky167

**Wetland Determination Identifiers**

- Restricted Use
- ▽ Limited Restrictions
- Exempt from Conservation Compliance Prov

GIS\_KY.SDE.clu\_a\_ky 167

Disclaimer: Wetland identifiers do not represent the size, shape or specific determination of the area. Refer to your original determination (CPA-026 and attached maps) for exact wetland boundaries and determinations, or contact NRCS.

**This Map is for FSA Program Purposes Only**



Tract Number: 584 Description C6/1A

FAV/WR  
History  
N

BIA Range Unit Number:

HEL Status: Classified as not HEL

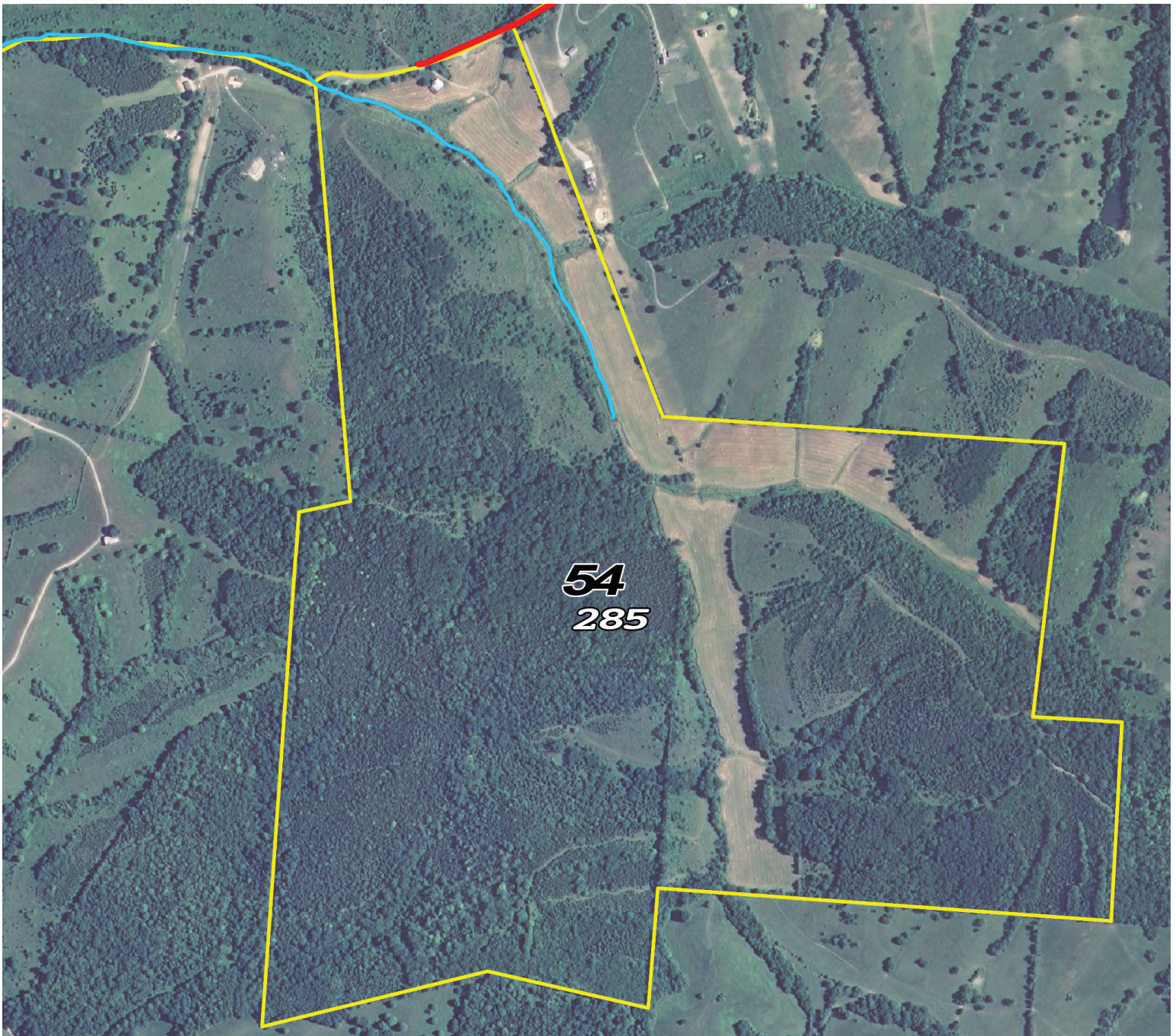
Wetland Status: Tract does not contain a wetland

WL Violations: None

Farmland	Cropland	DCP Cropland	WBP	WRP/EWP	CRP Cropland	GRP
230.3	112.4	112.4	0.0	0.0	0.0	0.0
State Conservation	Other Conservation	Effective DCP Cropland	Double Cropped	NAP	MPL/FWP	
0.0	0.0	112.4	0.0	0.0	0.0	

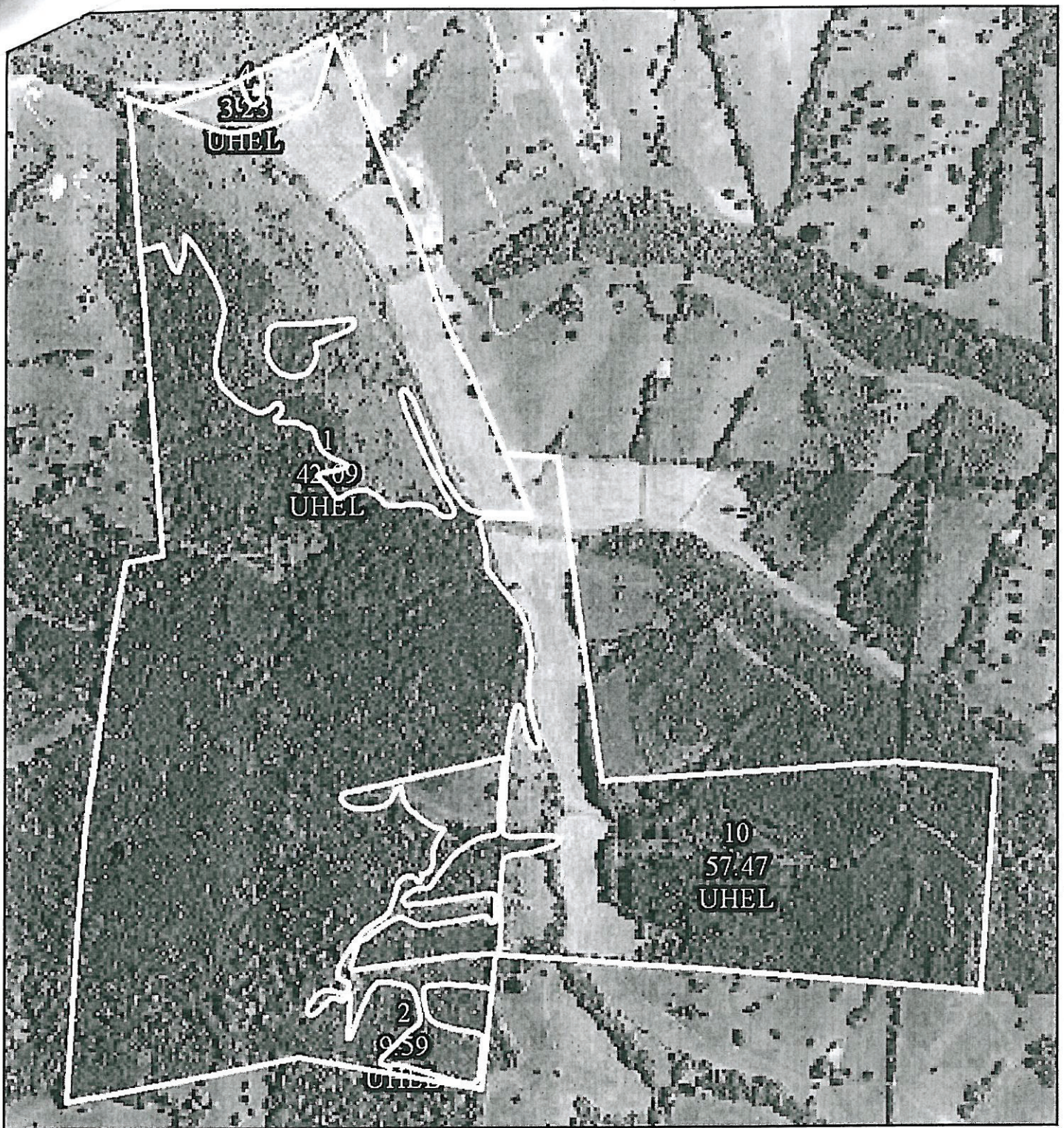
Owners: MOONSHADOW HOLDINGS LLC

Other Producers: None



**Tract 54**





United States Department of Agriculture  
Farm Service Agency

January 22, 2010

Farm: 4489-4848 **Mercer County, KY**  
Tract: 584 1:7,399



Legend

- clu.SDE.clu\_a\_ky167
- fsa\_gis\_layers.SDE.wet\_p\_ky167
- Wetland Determination Identifiers**
- Restricted Use
- Limited Restrictions
- Exempt from Conservation Compliance Provisions
- ▭ crp\_ky167

Disclaimer: Wetland identifiers do not represent the size, shape or specific determination of the area. Refer to your original dermination (CPA-026 and attached maps) for exact wetland boundaries and determinations, or contact NRCS. "This map is for FSA program purposes only."

**MASTER COPY**

*Anderson Farm  
Old BTC Farm.*





950 North Liberty Drive, Columbia City, IN 46725  
800.451.2709 / 260.244.7606  
[www.schraderauction.com](http://www.schraderauction.com)