

Tracts

1 & 2



UNITED SOILS, INC.

108 South Crystal Lane • P.O. Box 226 • Fairbury, IL 61739
Phone 815-692-2626 • Fax 815-692-4483



Customer: KB FARMS
Field: 2518 (#65760)
Description: GUSTAFSON NW
Acres: 135.7
of Samples: 34

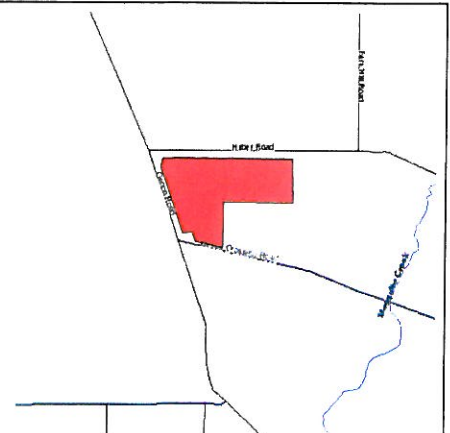
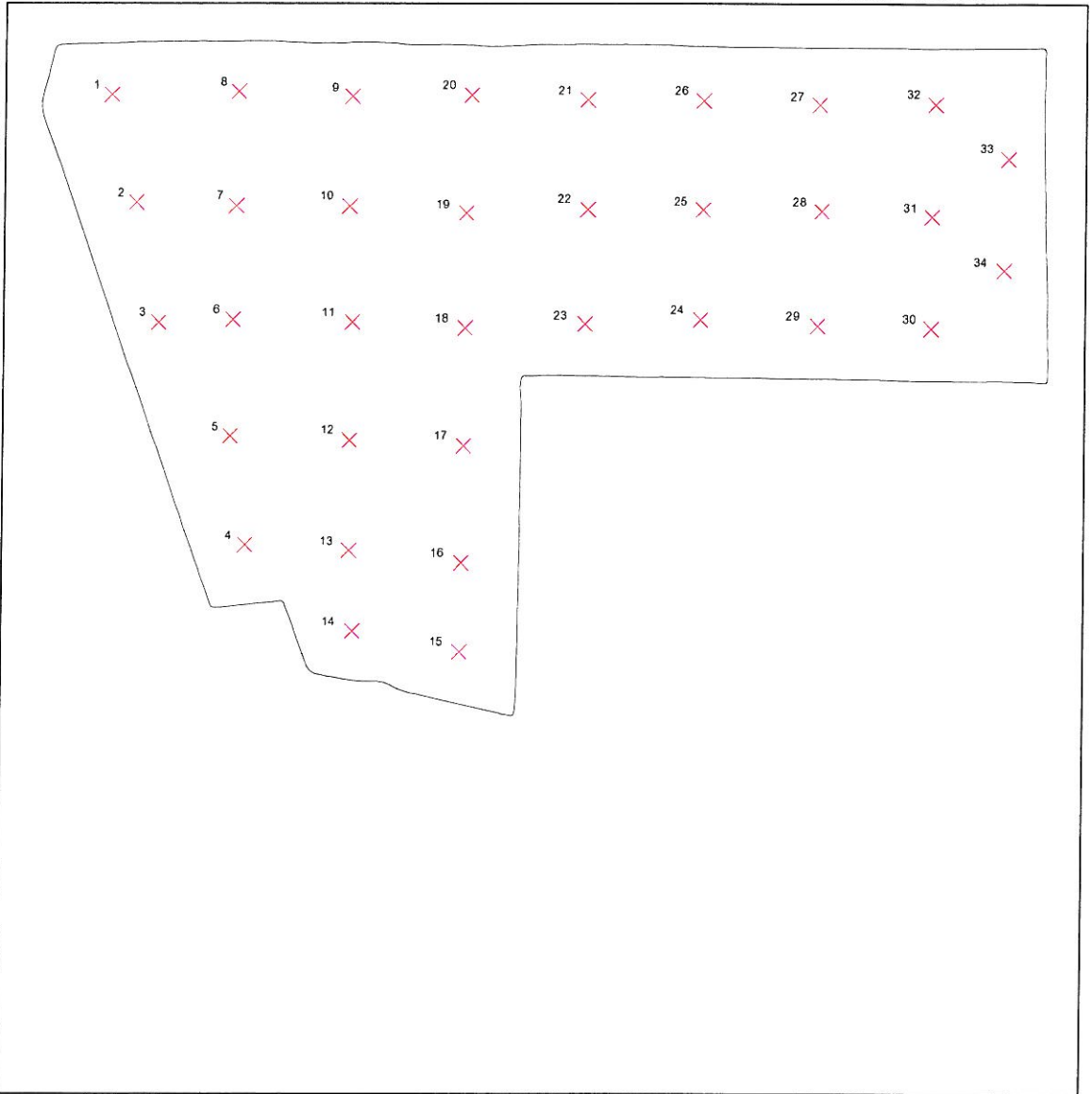
County: Boone
Township: Spring
Range: T43N R4E
Section:
Date Tested: 05/24/2011

Base Map

1 inch = 682 feet

Legend

- Water
- Roads
- Field
- Railroad





UNITED SOILS, INC.

108 South Crystal Lane • P.O. Box 226 • Fairbury, IL 61739
 Phone 815-692-2626 • Fax 815-692-4483




Customer: KB FARMS
 Field: 2518 (#65760)
 Description: GUSTAFSON NW
 Acres: 135.7
 # of Samples: 34

County: Boone
 Township: Spring
 Range: T43N R4E
 Section:
 Date Tested: 05/24/2011
 1 inch = 682 feet

PH Map

Legend

- Below 5.6
- 5.6 - 5.8
- 5.8 - 6.0
- 6.0 - 6.2
- 6.2 - 6.4
- Above 6.4



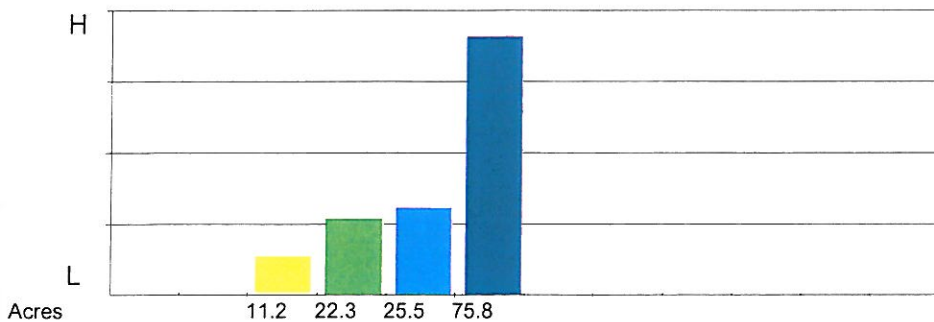
Total Map Acres: 134.8

Latitude: 42.2083

Longitude: 88.8037

Grid Size: 440nsX440ew

BREAKDOWN OF FIELD ACRES





UNITED SOILS, INC.

108 South Crystal Lane • P.O. Box 226 • Fairbury, IL 61739
 Phone 815-692-2626 • Fax 815-692-4483



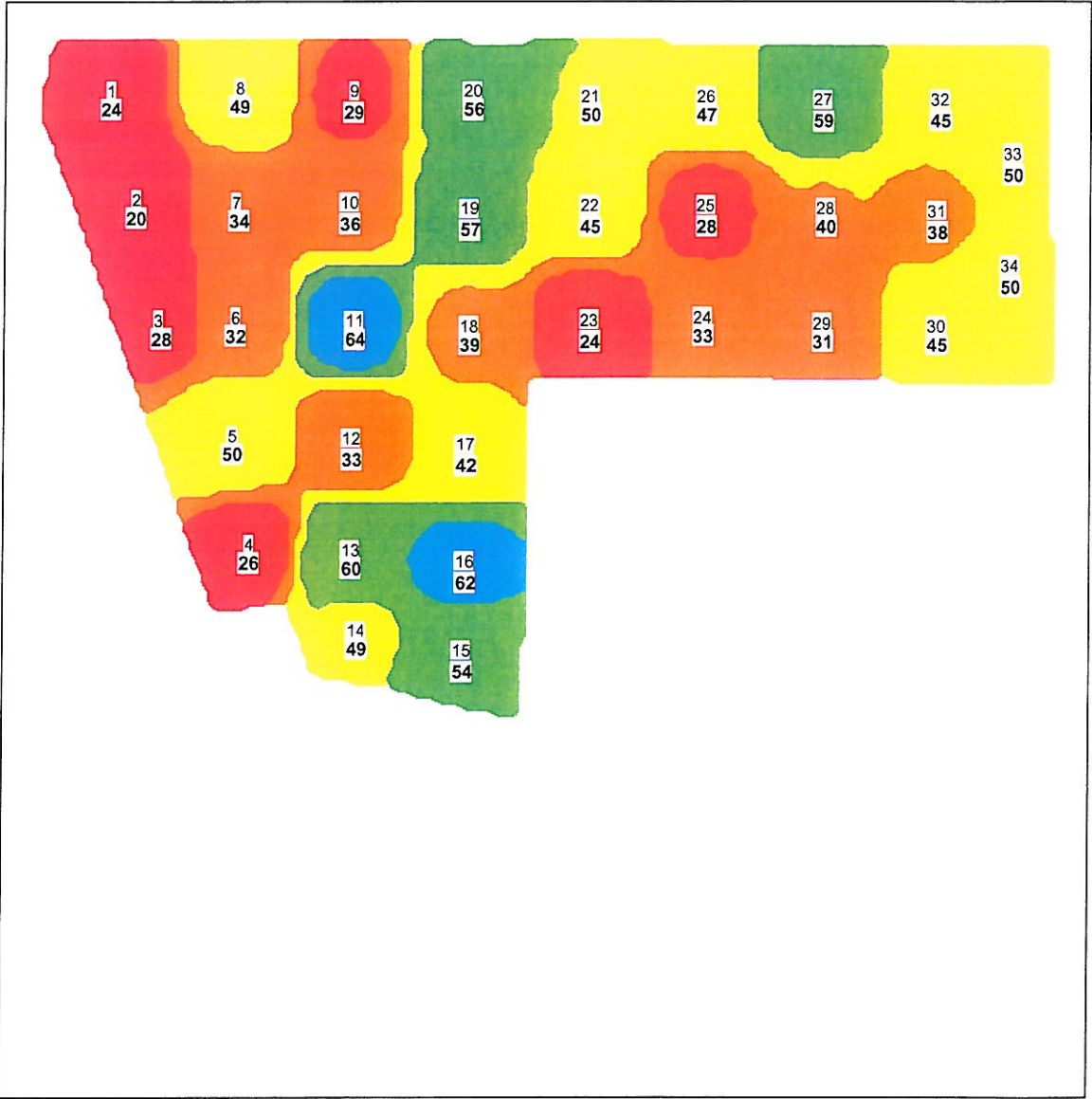
Customer: KB FARMS
 Field: 2518 (#65760)
 Description: GUSTAFSON NW
 Acres: 135.7
 # of Samples: 34

County: Boone
 Township: Spring
 Range: T43N R4E
 Section:
 Date Tested: 05/24/2011
 1 inch = 682 feet

P Map

Legend

	Below 30
	30-40
	40-50
	50-60
	60-70
	Above 70



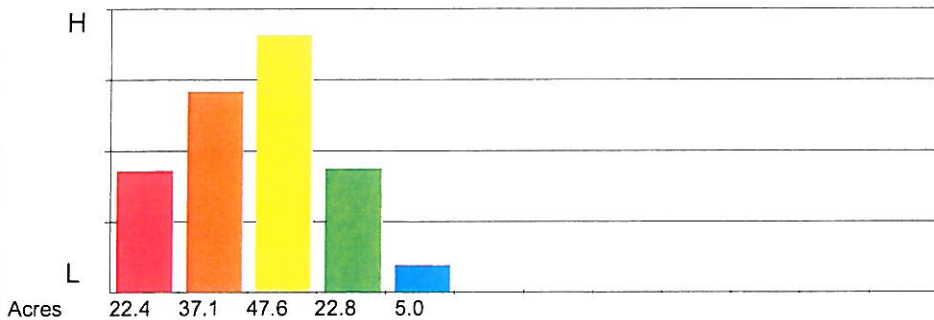
Total Map Acres: 134.9

Latitude: 42.2083

Longitude: 88.8037

Grid Size: 440nsX440ew

BREAKDOWN OF FIELD ACRES





UNITED SOILS, INC.

108 South Crystal Lane • P.O. Box 226 • Fairbury, IL 61739
 Phone 815-692-2626 • Fax 815-692-4483



Customer: KB FARMS
 Field: 2518 (#65760)
 Description: GUSTAFSON NW
 Acres: 135.7
 # of Samples: 34

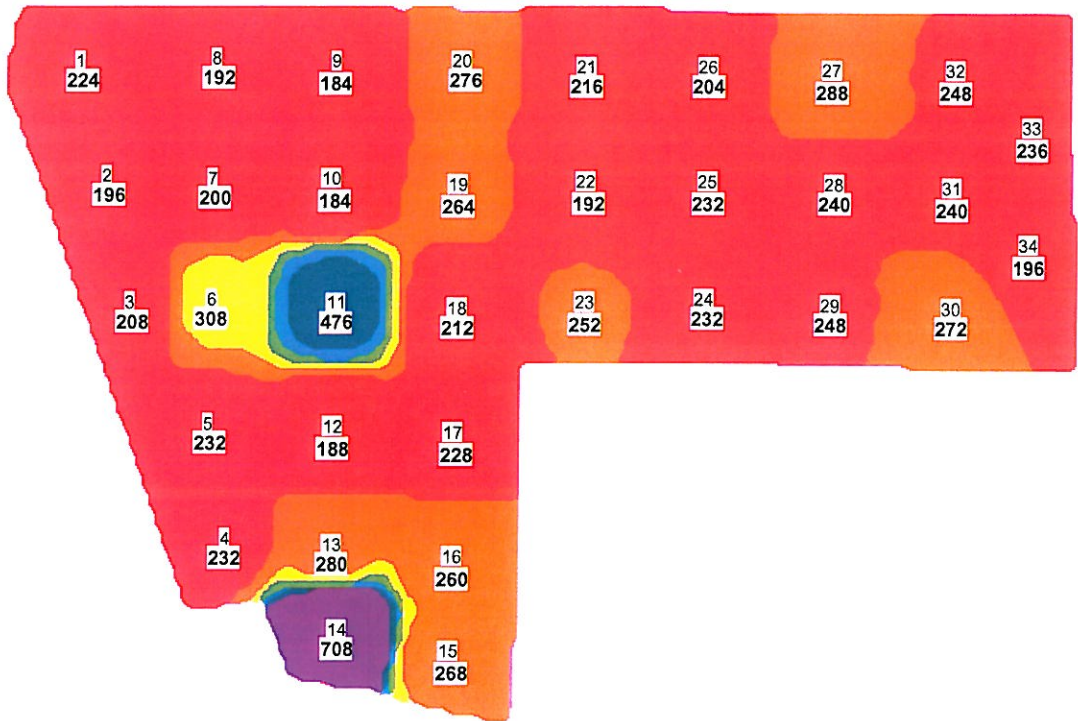
County: Boone
 Township: Spring
 Range: T43N R4E
 Section:
 Date Tested: 05/24/2011

K Map

1 inch = 682 feet

Legend

Below 250
250-300
300-350
350-400
400-450
450-500
Above 500



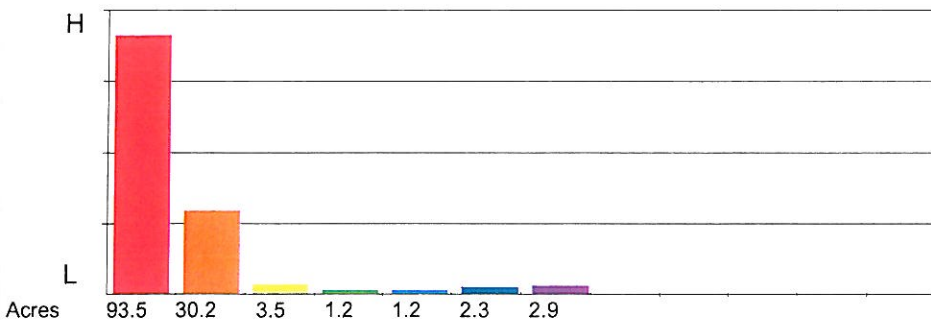
Total Map Acres: 134.8

Latitude: 42.2083

Longitude: 88.8037

Grid Size: 440nsX440ew

BREAKDOWN OF FIELD ACRES





UNITED SOILS, INC.

108 South Crystal Lane • P.O. Box 226 • Fairbury, IL 61739
 Phone 815-692-2626 • Fax 815-692-4483



OPERATOR: . K B FARMS
FIELD: GUSTAFSON NW
ACRES: 135.7

LAB#: 47808-41 (2518)
DATE: 05/19/2011
SUBMITTED BY: SUPER BOWEN

SOIL TEST RESULTS

SAMPLE #	SOIL pH	BUFFER pH	PHOSPHORUS lbs/A	POTASSIUM lbs/A	CALCIUM lbs/A	MAGNESIUM lbs/A	ORGANIC MATTER %	CATION EXCHANGE CAPACITY	BASE SATURATION			
									% Ca	% Mg	% K	% H
1	6.1	6.9	24	224	3297	966	3.0	15.3	53.9	26.4	1.9	17.8
2	6.8	7.0	20	196	3885	1218	3.1	15.7	61.9	32.4	1.7	4.1
3	6.4	7.0	28	208	2772	861	2.5	12.3	56.4	29.2	2.2	12.2
4	7.8	7.0	26	232	4284	1155	2.7	15.8	67.8	30.5	1.9	-
5	6.0	6.8	50	232	2898	672	2.6	12.9	56.2	21.8	2.4	19.7
6	7.1	7.0	32	308	3612	1029	2.6	13.7	66.0	31.3	2.9	-
7	7.4	7.0	34	200	3339	1197	2.5	13.6	61.4	36.7	1.9	-
8	6.7	7.0	49	192	2982	903	2.7	12.2	61.2	30.9	2.1	5.9
9	7.8	7.0	29	184	3339	1155	2.5	13.4	62.3	36.0	1.8	-
10	6.5	7.0	36	184	2940	882	2.6	12.5	58.9	29.5	1.9	9.8
11	7.1	7.0	64	476	3381	1092	2.6	13.6	62.2	33.5	4.5	-
12	6.3	7.0	33	188	2751	945	2.4	12.9	53.4	30.6	1.9	14.1
13	6.2	7.0	60	280	3570	1071	2.7	16.4	54.5	27.3	2.2	16.0
14	7.1	7.0	49	708	4935	1365	2.9	18.9	65.3	30.1	4.9	-
15	6.9	7.0	54	268	3297	1050	2.3	13.2	62.5	33.2	2.7	1.7
16	6.3	6.9	62	260	5481	1470	3.5	23.4	58.6	26.2	1.5	13.7
17	7.6	7.0	42	228	3696	1260	2.5	14.8	62.5	35.5	2.0	-
18	6.6	7.0	39	212	2856	840	2.4	11.9	60.1	29.5	2.3	8.2
19	6.3	7.0	57	264	3213	924	2.7	14.2	56.6	27.2	2.4	13.8
20	6.1	7.0	56	276	2877	798	2.5	13.3	54.1	25.1	2.7	18.1
21	6.0	6.9	50	216	2331	693	2.3	11.2	52.1	25.8	2.5	19.6
22	5.9	6.7	45	192	3255	903	2.7	15.6	52.2	24.2	1.6	22.0
23	6.6	7.0	24	252	4977	1428	3.1	20.3	61.3	29.4	1.6	7.7
24	6.6	7.0	33	232	7455	1974	3.3	29.5	63.2	27.9	1.1	7.8
25	6.4	7.0	28	232	6825	1764	3.2	28.1	60.8	26.2	1.1	11.9
26	6.3	7.0	47	204	3339	1008	2.4	14.9	56.1	28.2	1.8	13.9
27	7.3	7.0	59	288	4452	1323	3.0	17.0	65.5	32.5	2.2	-
28	6.1	6.9	40	240	4515	1197	3.0	20.2	55.9	24.7	1.6	17.8
29	6.6	7.0	31	248	6909	1827	3.3	27.4	63.1	27.8	1.2	7.9
30	6.2	7.0	45	272	2520	798	2.0	11.9	53.0	28.0	3.0	16.0
31	6.6	7.0	38	240	3696	1218	2.5	15.9	58.2	32.0	2.0	7.9
32	7.2	7.0	45	248	4788	1680	2.4	19.3	62.1	36.3	1.7	-
33	6.2	7.0	50	236	3087	1071	2.2	14.9	51.8	30.0	2.1	16.1
34	6.0	6.9	50	196	2310	651	2.3	10.9	53.0	24.9	2.4	19.7
AVERAGE	6.6	7.0	42	253	3820	1129	2.7	16.1	58.9	29.4	2.2	12.9
PH AVE.	6.4	EXTRACTED SAMPLES: 4, 7, 9,17,27,32,										
P1 AVE.	42	EXTRACTED SAMPLES:										
K AVE.	232	EXTRACTED SAMPLES: 11,14,										

Tracts

3, 4, 5, 6 & 7



UNITED SOILS, INC.

108 South Crystal Lane • P.O. Box 226 • Fairbury, IL 61739
Phone 815-692-2626 • Fax 815-692-4483



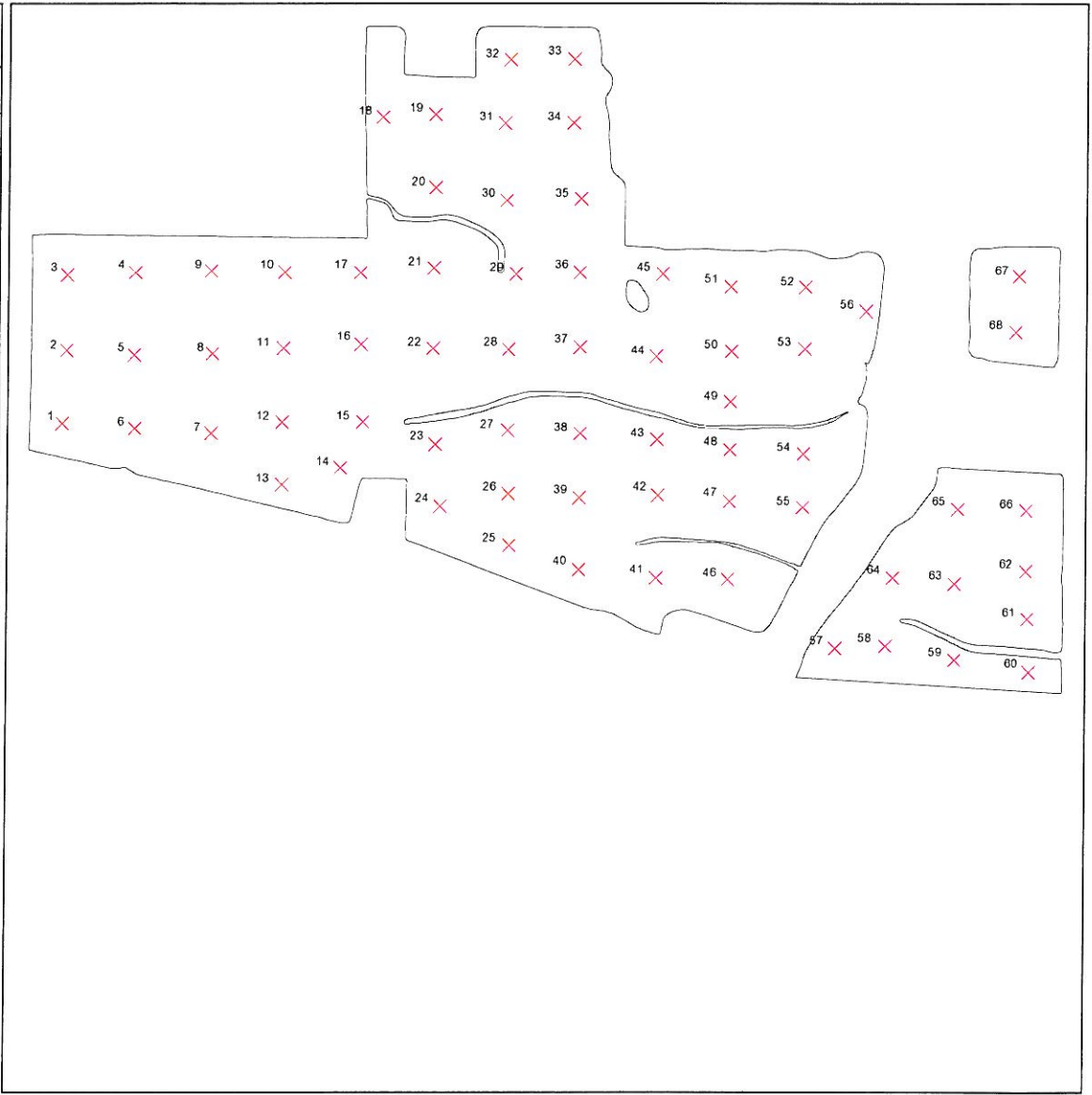
Customer: KB FARMS
Field: 2675 (#65761)
Description: GUSTAFSON NE
Acres: 281.1
of Samples: 68

County: Boone
Township: Spring
Range: T43N R4E
Section: 16 17 20
Date Tested: 06/01/2011
1 inch = 1076 feet

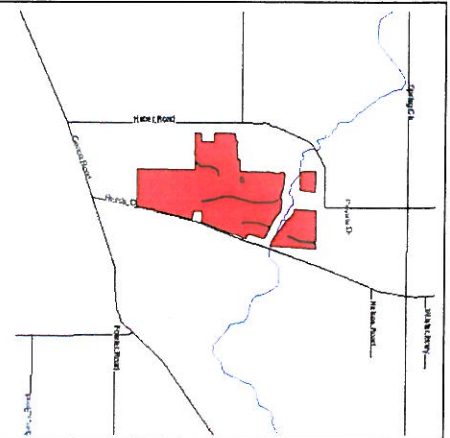
Base Map

Legend

- Water
- Roads
- Field
- Railroad



Latitude: 42.2083
Longitude: 88.7971
Grid Size: 440nsX440ew





UNITED SOILS, INC.

108 South Crystal Lane • P.O. Box 226 • Fairbury, IL 61739
 Phone 815-692-2626 • Fax 815-692-4483

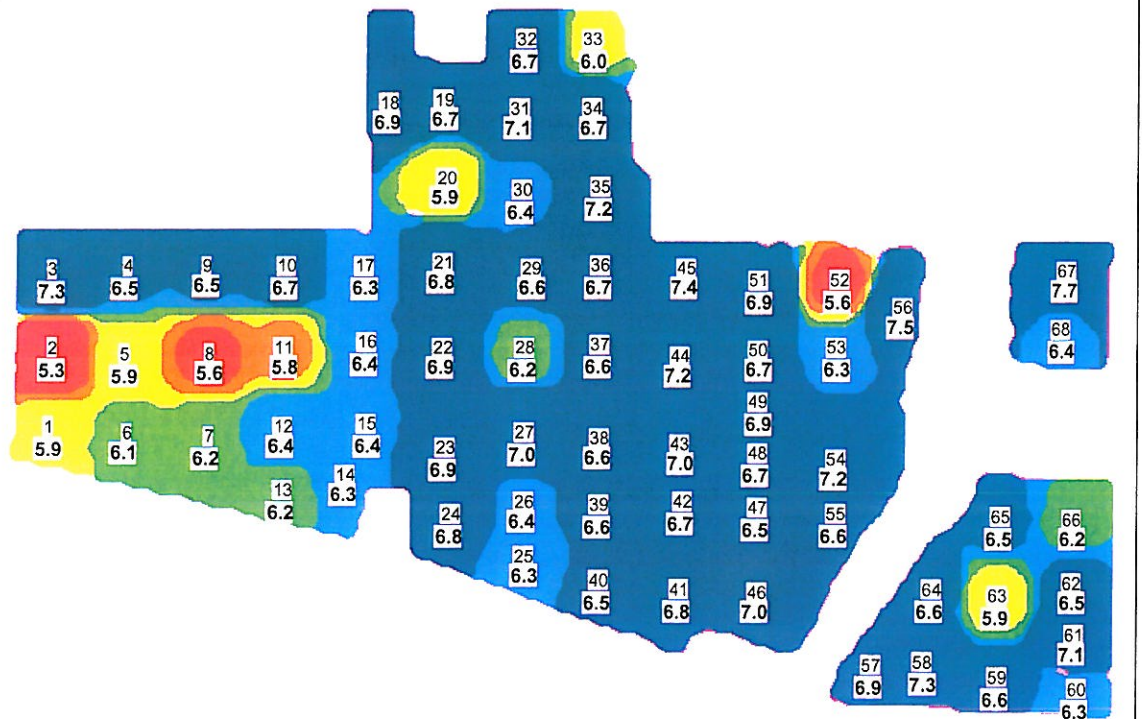



Customer: KB FARMS
 Field: 2675 (#65761)
 Description: GUSTAFSON NE
 Acres: 281.1
 # of Samples: 68

County: Boone
 Township: Spring
 Range: T43N R4E
 Section: 16 17 20
 Date Tested: 06/01/2011
 1 inch = 1076 feet

PH Map

Legend



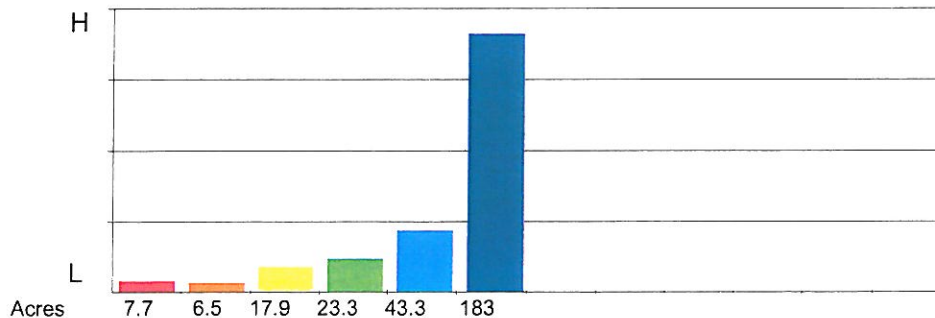
Total Map Acres: 282

Latitude: 42.2083

Longitude: 88.7971

Grid Size: 440nsX440ew

BREAKDOWN OF FIELD ACRES





UNITED SOILS, INC.

108 South Crystal Lane • P.O. Box 226 • Fairbury, IL 61739
 Phone 815-692-2626 • Fax 815-692-4483



Customer: KB FARMS
 Field: 2675 (#65761)
 Description: GUSTAFSON NE
 Acres: 281.1
 # of Samples: 68

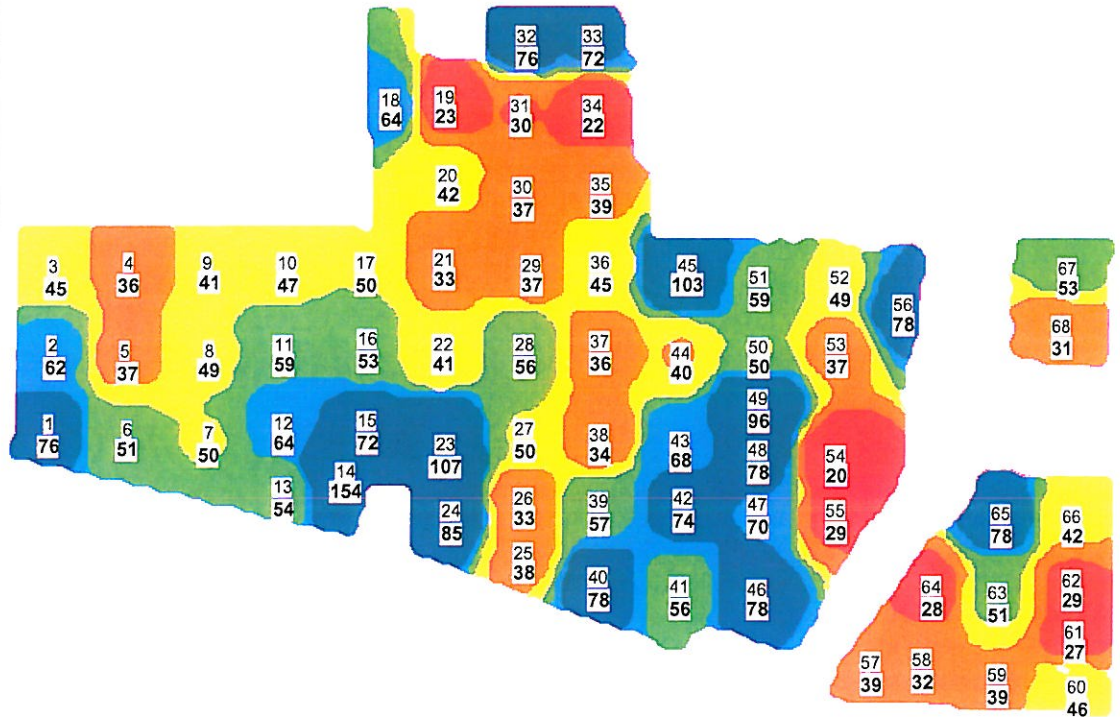
County: Boone
 Township: Spring
 Range: T43N R4E
 Section: 16 17 20
 Date Tested: 06/01/2011

1 inch = 1076 feet

P Map

Legend

Below 30
30-40
40-50
50-60
60-70
Above 70



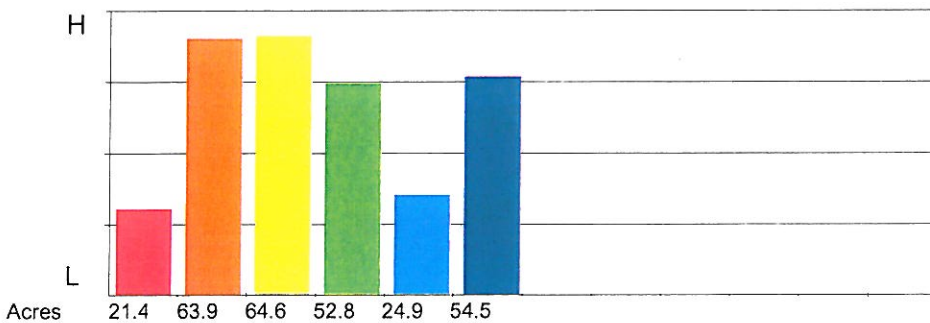
Total Map Acres: 282.1

Latitude: 42.2083

Longitude: 88.7971

Grid Size: 440nsX440ew

BREAKDOWN OF FIELD ACRES





UNITED SOILS, INC.

108 South Crystal Lane • P.O. Box 226 • Fairbury, IL 61739
 Phone 815-692-2626 • Fax 815-692-4483



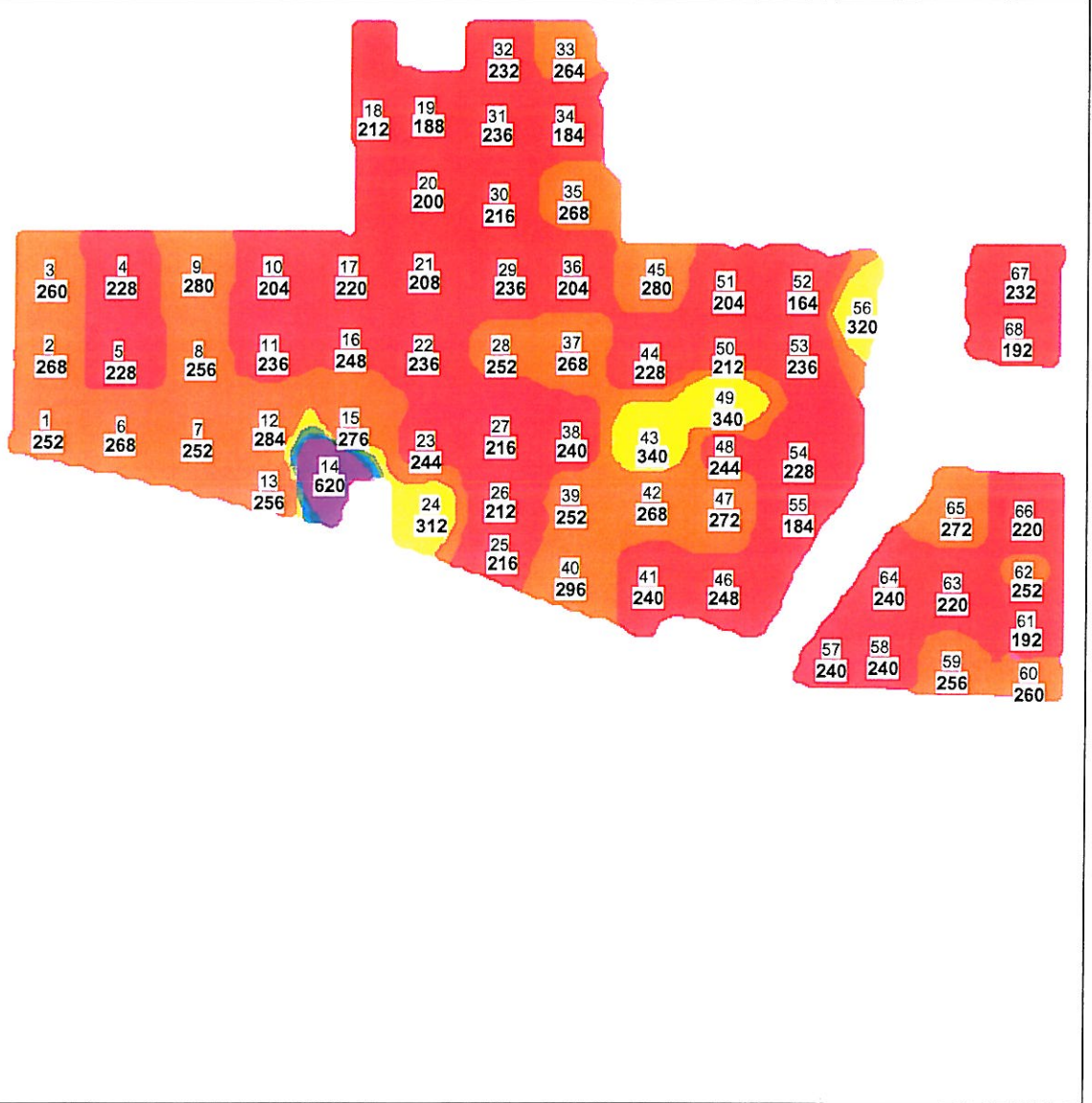
Customer: KB FARMS
 Field: 2675 (#65761)
 Description: GUSTAFSON NE
 Acres: 281.1
 # of Samples: 68

County: Boone
 Township: Spring
 Range: T43N R4E
 Section: 16 17 20
 Date Tested: 06/01/2011
 1 inch = 1076 feet

K Map

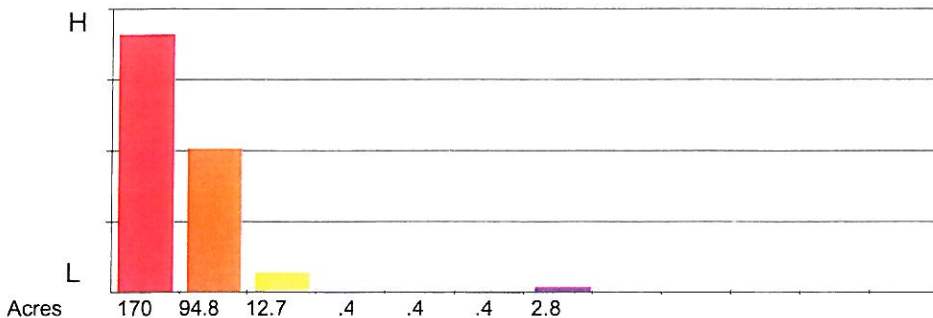
Legend


	Below 250
	250-300
	300-350
	350-400
	400-450
	450-500
	Above 500



Total Map Acres: 282.1
 Latitude: 42.2083
 Longitude: 88.7971
 Grid Size: 440nsX440ew

BREAKDOWN OF FIELD ACRES





UNITED SOILS, INC.

108 South Crystal Lane • P.O. Box 226 • Fairbury, IL 61739
 Phone 815-692-2626 • Fax 815-692-4483



OPERATOR: K B FARMS
FIELD: GUSTAFSON NE
ACRES: 281.1

LAB#: 51188-55 (2675)
DATE: 05/26/2011
SUBMITTED BY: SUPER BOWEN

SOIL TEST RESULTS

SAMPLE #	SOIL pH	BUFFER pH	PHOSPHORUS lbs/A	POTASSIUM lbs/A	CALCIUM lbs/A	MAGNESIUM lbs/A	ORGANIC MATTER %	CATION EXCHANGE CAPACITY	BASE SATURATION			
									% Ca	% Mg	% K	% H
1	5.9	6.6	76	252	6783	1512	3.4	30.2	56.2	20.9	1.1	21.8
2	5.3	6.1	62	268	3843	966	2.7	21.2	45.4	19.0	1.7	33.9
3	7.3	7.0	45	260	6636	1890	2.9	24.8	66.9	31.8	1.4	-
4	6.5	7.0	36	228	6426	1680	3.1	26.0	61.8	27.0	1.2	10.0
5	5.9	6.6	37	228	5418	1386	3.2	25.1	54.0	23.1	1.2	21.7
6	6.1	6.8	51	268	6342	1470	3.3	27.2	58.3	22.6	1.3	17.8
7	6.2	7.0	50	252	4326	1281	2.9	19.6	55.2	27.3	1.7	15.8
8	5.6	6.4	49	256	3255	1029	2.6	17.7	46.0	24.3	1.9	27.8
9	6.5	7.0	41	280	7098	1890	3.2	28.9	61.5	27.3	1.3	10.0
10	6.7	7.0	47	204	4368	1281	2.5	17.6	62.1	30.4	1.5	6.0
11	5.8	6.6	59	236	3108	903	2.7	15.6	49.9	24.2	2.0	24.0
12	6.4	7.0	64	284	3717	1176	2.7	16.5	56.4	29.7	2.3	11.6
13	6.2	7.0	54	256	4704	1428	2.7	21.5	54.7	27.7	1.6	16.0
14	6.3	7.0	154	620	3927	1050	2.6	17.4	56.5	25.2	4.6	13.7
15	6.4	7.0	72	276	4011	1281	2.7	17.9	56.1	29.9	2.0	12.0
16	6.4	7.0	53	248	4830	1407	3.0	20.7	58.4	28.4	1.6	11.7
17	6.3	7.0	50	220	3213	1050	2.4	14.8	54.3	29.6	2.0	14.1
18	6.9	7.0	64	212	3570	1176	2.5	14.4	62.0	34.1	1.9	2.0
19	6.7	7.0	23	188	3318	1197	2.4	14.4	57.7	34.7	1.7	5.9
20	5.9	6.7	42	200	4179	1197	2.8	20.1	52.0	24.9	1.3	21.8
21	6.8	7.0	33	208	3801	1323	2.4	15.9	59.8	34.7	1.7	3.7
22	6.9	7.0	41	236	5103	1470	3.0	19.6	65.1	31.3	1.6	2.0
23	6.9	7.0	107	244	4452	1386	2.7	17.6	63.3	32.9	1.8	2.0
24	6.8	7.0	85	312	4032	1176	2.6	16.0	63.1	30.7	2.6	3.7
25	6.3	7.0	38	216	3822	1218	2.6	17.3	55.3	29.4	1.7	13.7
26	6.4	7.0	33	212	4263	1281	2.7	18.5	57.7	28.9	1.5	11.9
27	7.0	7.0	50	216	4557	1407	2.7	17.5	65.2	33.6	1.6	-
28	6.2	7.0	56	252	5817	1575	3.0	25.5	57.1	25.8	1.3	15.8
29	6.6	7.0	37	236	6027	1533	3.1	23.6	63.9	27.1	1.3	7.7
30	6.4	7.0	37	216	4053	1239	2.5	17.7	57.3	29.2	1.6	11.9
31	7.1	7.0	30	236	4032	1344	2.5	16.0	63.1	35.1	1.9	-
32	6.7	7.0	76	232	3465	1113	2.4	14.5	59.8	32.0	2.1	6.1
33	6.0	6.8	72	264	4536	1176	2.9	20.7	54.8	23.7	1.7	19.8
34	6.7	7.0	22	184	3969	1239	2.7	16.3	60.9	31.7	1.5	5.9
35	7.2	7.0	39	268	4053	1428	2.4	16.4	61.8	36.3	2.1	-
36	6.7	7.0	45	204	3360	1050	2.5	13.9	60.5	31.5	1.9	6.1
37	6.6	7.0	36	268	4641	1428	2.8	19.5	59.6	30.6	1.8	8.1
38	6.6	7.0	34	240	3801	1218	2.4	16.2	58.7	31.4	1.9	8.0
39	6.6	7.0	57	252	3591	1155	2.5	15.3	58.7	31.5	2.2	7.6
40	6.5	7.0	78	296	4221	1386	2.7	18.6	56.8	31.1	2.1	10.0
41	6.8	7.0	56	240	3507	1134	2.5	14.4	60.9	32.9	2.2	4.0
42	6.7	7.0	74	268	3171	1008	2.5	13.3	59.7	31.6	2.6	6.1



UNITED SOILS, INC.

108 South Crystal Lane • P.O. Box 226 • Fairbury, IL 61739
 Phone 815-692-2626 • Fax 815-692-4483



OPERATOR: K B FARMS
FIELD: GUSTAFSON NE
ACRES: 281.1

LAB#: 51188-55 (2675)
DATE: 05/26/2011
SUBMITTED BY: SUPER BOWEN

SOIL TEST RESULTS

SAMPLE #	SOIL pH	BUFFER pH	PHOSPHORUS lbs/A	POTASSIUM lbs/A	CALCIUM lbs/A	MAGNESIUM lbs/A	ORGANIC MATTER %	CATION EXCHANGE CAPACITY	BASE SATURATION			
									% Ca	% Mg	% K	% H
43	7.0	7.0	68	340	6090	1617	2.9	22.4	68.0	30.1	2.0	-
44	7.2	7.0	40	228	3948	1302	2.5	15.6	63.3	34.8	1.9	-
45	7.4	7.0	103	280	4641	1281	2.3	17.3	67.1	30.9	2.1	-
46	7.0	7.0	78	248	3549	1050	2.6	13.6	65.3	32.2	2.4	0.1
47	6.5	7.0	70	272	3192	1029	2.0	14.0	57.1	30.7	2.5	9.7
48	6.7	7.0	78	244	3885	1134	2.7	15.7	61.9	30.1	2.0	5.9
49	6.9	7.0	96	340	6027	1638	3.0	22.8	66.1	30.0	2.0	1.9
50	6.7	7.0	50	212	3507	1050	2.4	14.3	61.4	30.6	2.0	6.0
51	6.9	7.0	59	204	3255	1050	2.4	13.0	62.6	33.7	2.1	1.6
52	5.6	6.4	49	164	3318	714	3.1	15.9	52.2	18.8	1.4	27.6
53	6.3	7.0	37	236	7959	1764	3.0	32.0	62.2	23.0	1.0	13.8
54	7.2	7.0	20	228	6993	1701	3.2	24.9	70.3	28.5	1.2	0.0
55	6.6	7.0	29	184	3591	1071	2.5	14.9	60.3	30.0	1.6	8.1
56	7.5	7.0	78	320	11760	1302	3.0	35.2	83.6	15.5	1.2	-
57	6.9	7.0	39	240	6930	1596	3.0	24.8	69.9	26.9	1.3	1.9
58	7.3	7.0	32	240	8001	1890	3.1	28.2	71.0	28.0	1.1	-
59	6.6	7.0	39	256	7644	1659	3.2	28.6	66.9	24.2	1.2	7.7
60	6.3	7.0	46	260	6384	1491	3.1	26.2	61.0	23.8	1.3	13.9
61	7.1	7.0	27	192	4389	1239	2.5	16.4	67.0	31.5	1.6	-
62	6.5	7.0	29	252	3108	1092	1.9	14.0	55.6	32.6	2.4	9.5
63	5.9	6.8	51	220	3486	945	2.5	16.6	52.6	23.8	1.7	21.9
64	6.6	7.0	28	240	6573	1575	3.2	25.3	65.0	26.0	1.3	7.7
65	6.5	7.0	78	272	3801	1197	2.0	16.5	57.6	30.3	2.2	9.9
66	6.2	7.0	42	220	2457	756	2.1	11.4	53.9	27.7	2.5	15.9
67	7.7	7.0	53	232	3276	1029	2.1	12.8	64.0	33.5	2.4	0.0
68	6.4	7.0	31	192	2541	840	1.9	11.5	55.3	30.5	2.2	12.0

AVERAGE 6.6 6.9 53 248 4642 1288 2.7 19.1 60.1 28.9 1.8 10.8

PH AVE. 6.6 EXTRACTED SAMPLES: 1, 2, 3, 5, 8, 11, 20, 45, 52, 56, 58, 63, 67,
P1 AVE. 49 EXTRACTED SAMPLES: 14, 23, 45, 49,
K AVE. 242 EXTRACTED SAMPLES: 14,

Tract 5



UNITED SOILS, INC.

108 South Crystal Lane • P.O. Box 226 • Fairbury, IL 61739
Phone 815-692-2626 • Fax 815-692-4483



Customer: KB FARMS
Field: 2674 (#65762)
Description: GUSTAFSON NORTH 40
Acres: 30.1
of Samples: 8

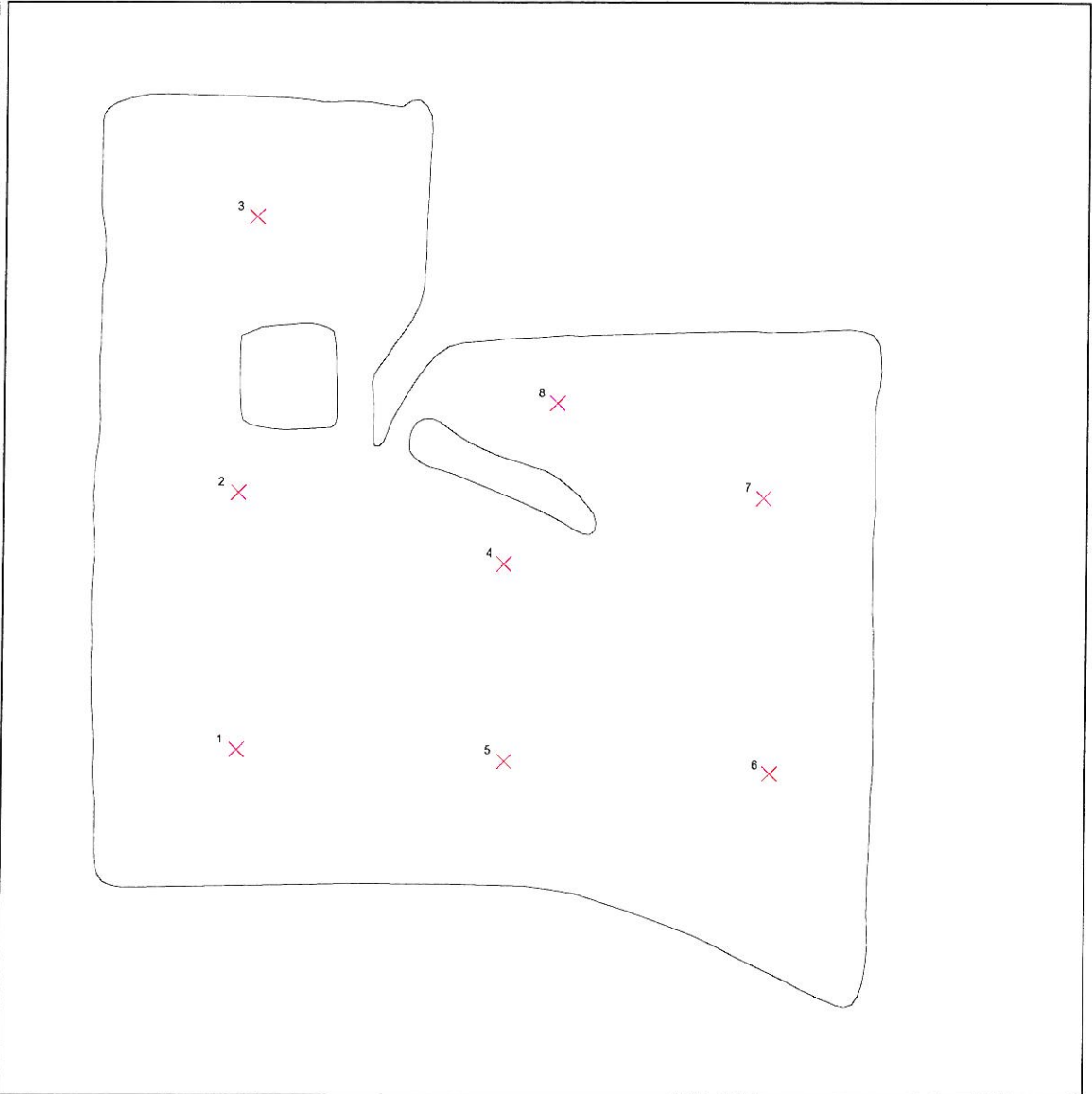
County: Boone
Township: Spring
Range: T43N R4E
Section: 16, 17, 20
Date Tested: 06/01/2011

1 inch = 294 feet

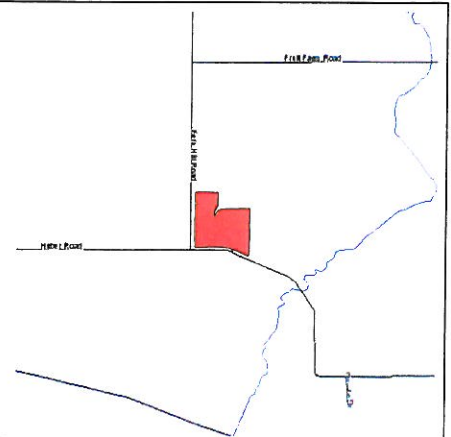
Base Map

Legend

- Water
- Roads
- Field
- Railroad



Latitude: 42.2119
Longitude: 88.7839
Grid Size: 440nsX440ew





UNITED SOILS, INC.

108 South Crystal Lane • P.O. Box 226 • Fairbury, IL 61739
 Phone 815-692-2626 • Fax 815-692-4483



Customer: KB FARMS
 Field: 2674 (#65762)
 Description: GUSTAFSON NORTH 40
 Acres: 30.1
 # of Samples: 8


County: Boone
 Township: Spring
 Range: T43N R4E
 Section: 16, 17, 20
 Date Tested: 06/01/2011

1 inch = 294 feet

PH Map

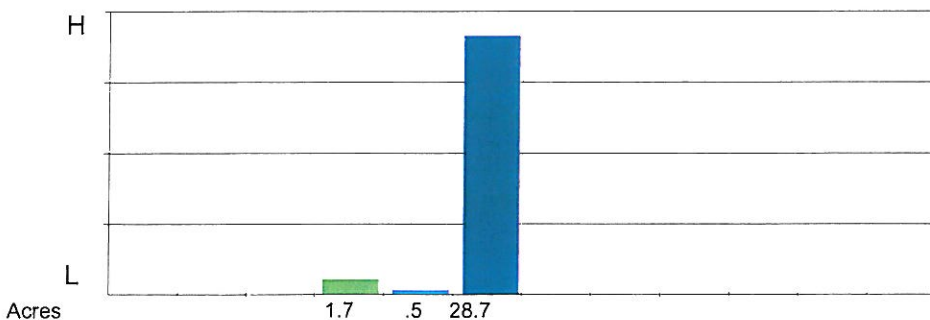
Legend

	Below 5.6
	5.6 - 5.8
	5.8 - 6.0
	6.0 - 6.2
	6.2 - 6.4
	Above 6.4



Total Map Acres: 30.9
 Latitude: 42.2119
 Longitude: 88.7839
 Grid Size: 440nsX440ew

BREAKDOWN OF FIELD ACRES





UNITED SOILS, INC.

108 South Crystal Lane • P.O. Box 226 • Fairbury, IL 61739
 Phone 815-692-2626 • Fax 815-692-4483



Customer: KB FARMS
 Field: 2674 (#65762)
 Description: GUSTAFSON NORTH 40
 Acres: 30.1
 # of Samples: 8


County: Boone
 Township: Spring
 Range: T43N R4E
 Section: 16, 17, 20
 Date Tested: 06/01/2011

1 inch = 294 feet

P Map

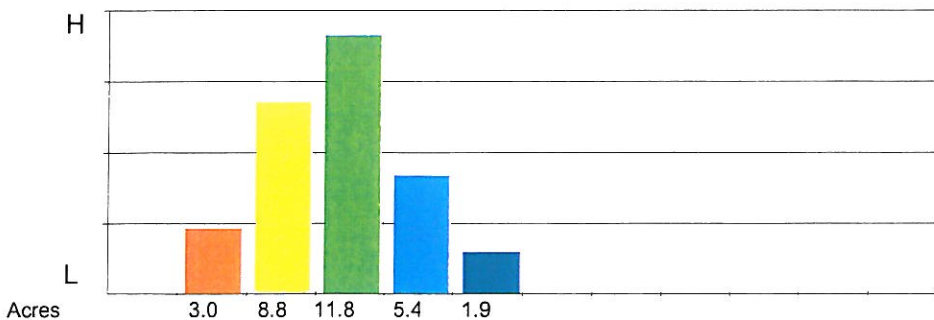
Legend

- Below 30
- 30-40
- 40-50
- 50-60
- 60-70
- Above 70



Total Map Acres: 30.9
 Latitude: 42.2119
 Longitude: 88.7839
 Grid Size: 440nsX440ew

BREAKDOWN OF FIELD ACRES





UNITED SOILS, INC.

108 South Crystal Lane • P.O. Box 226 • Fairbury, IL 61739
 Phone 815-692-2626 • Fax 815-692-4483



Customer: KB FARMS
 Field: 2674 (#65762)
 Description: GUSTAFSON NORTH 40
 Acres: 30.1
 # of Samples: 8


County: Boone
 Township: Spring
 Range: T43N R4E
 Section: 16, 17, 20
 Date Tested: 06/01/2011

1 inch = 294 feet


K Map


Legend	
	Below 250
	250-300
	300-350
	350-400
	400-450
	450-500
	Above 500

Total Map Acres: 30.9
Latitude: 42.2119
Longitude: 88.7839
Grid Size: 440nsX440ew



BREAKDOWN OF FIELD ACRES





UNITED SOILS, INC.

108 South Crystal Lane • P.O. Box 226 • Fairbury, IL 61739
 Phone 815-692-2626 • Fax 815-692-4483



OPERATOR: . K B FARMS
FIELD: GUSTAFSON NORTH 40
ACRES: 30.1


LAB#: 51180-87 (2674)
DATE: 05/26/2011
SUBMITTED BY: SUPER BOWEN

SOIL TEST RESULTS

SAMPLE #	SOIL pH	BUFFER pH	PHOSPHORUS lbs/A	POTASSIUM lbs/A	CALCIUM lbs/A	MAGNESIUM lbs/A	ORGANIC MATTER %	CATION EXCHANGE CAPACITY	BASE SATURATION			
									% Ca	% Mg	% K	% H
1	6.7	7.0	50	192	3654	1134	2.5	15.0	61.0	31.6	1.7	5.8
2	7.0	7.0	70	224	3675	1134	2.3	14.2	64.8	33.3	2.1	-
3	7.0	7.0	54	156	3192	987	2.3	12.3	64.9	33.5	1.7	-
4	6.9	7.0	76	228	3255	1071	2.3	13.2	61.7	33.9	2.3	2.2
5	6.8	7.0	31	148	3528	1050	2.5	13.9	63.5	31.5	1.4	3.6
6	7.1	7.0	54	204	4662	1386	2.9	17.7	65.9	32.7	1.5	-
7	6.7	7.0	46	160	3234	1029	2.4	13.4	60.4	32.0	1.6	6.0
8	6.1	6.9	45	212	4158	1176	2.9	19.0	54.8	25.8	1.5	17.9
AVERAGE	6.8	7.0	53	191	3670	1121	2.5	14.8	62.1	31.8	1.7	7.1

PH AVE. 6.9 EXTRACTED SAMPLES: 8,
 P1 AVE. 53 EXTRACTED SAMPLES:
 K AVE. 191 EXTRACTED SAMPLES:

Tract 8



UNITED SOILS, INC.

108 South Crystal Lane • P.O. Box 226 • Fairbury, IL 61739
Phone 815-692-2626 • Fax 815-692-4483



Customer: KB FARMS
Field: 2458 (#65822)
Description: DIAMOND 1
Acres: 31
of Samples: 7

County: Boone
Township: Spring
Range: T43N R4E
Section: 21
Date Tested: 05/23/2011

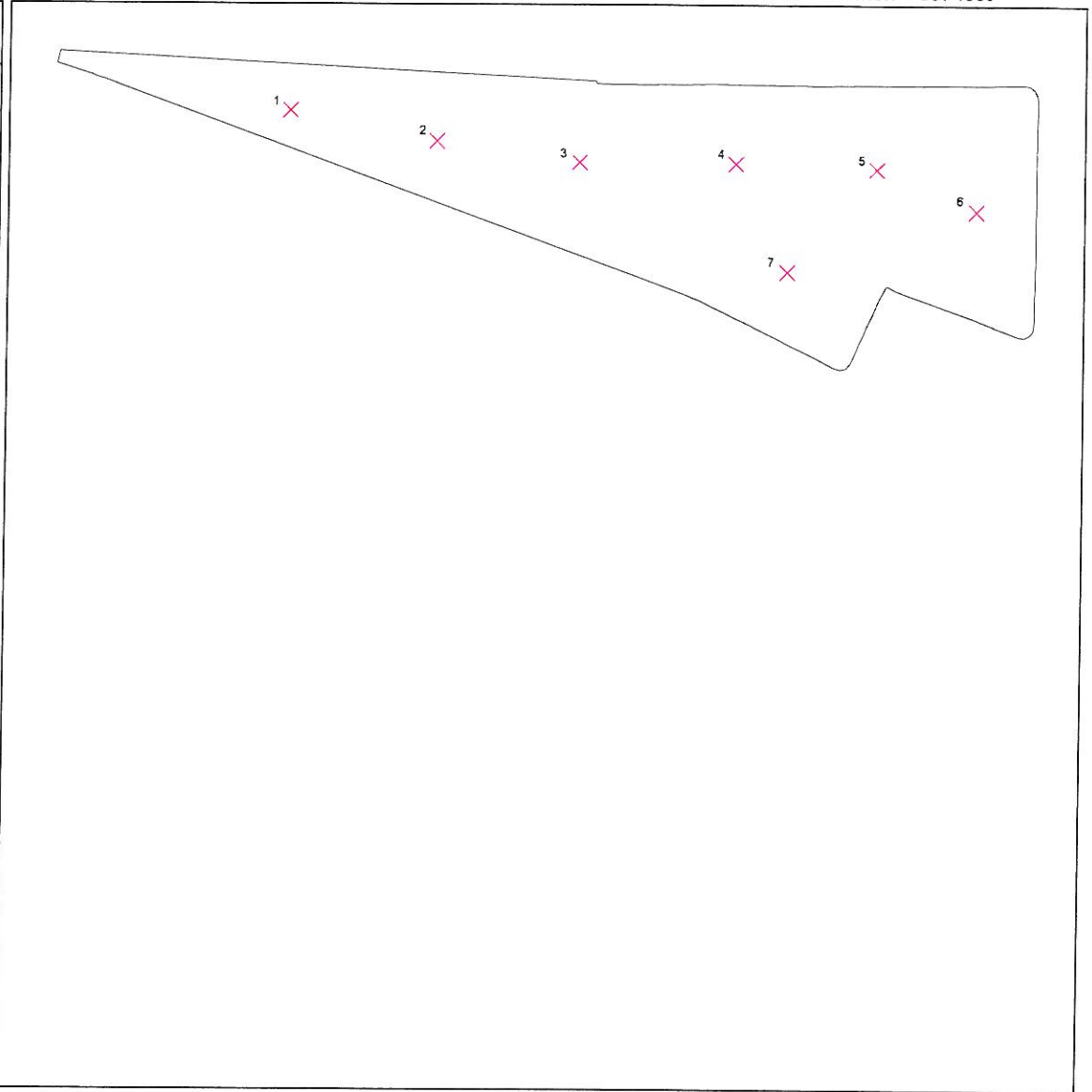
1 inch = 537 feet

Base Map

Legend

- Water
- Roads
- Field
- Railroad

Latitude: 42.1977
Longitude: 88.7803
Grid Size: 440nsX440ew





UNITED SOILS, INC.

108 South Crystal Lane • P.O. Box 226 • Fairbury, IL 61739
 Phone 815-692-2626 • Fax 815-692-4483



Customer: KB FARMS
 Field: 2458 (#65822)
 Description: DIAMOND 1
 Acres: 31
 # of Samples: 7

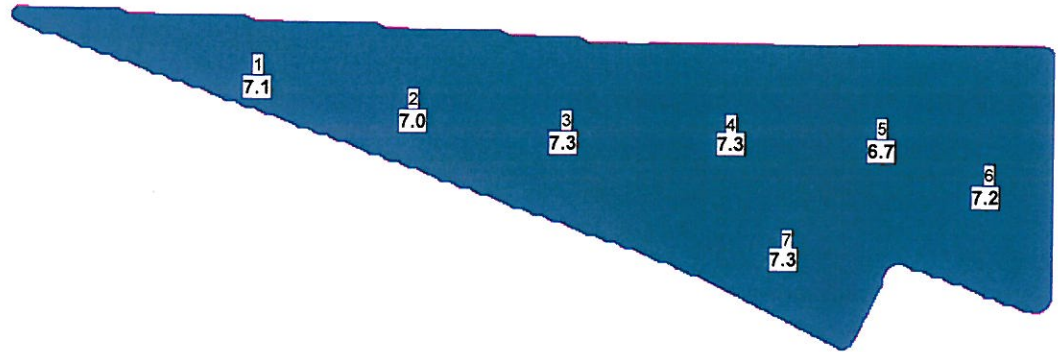
County: Boone
 Township: Spring
 Range: T43N R4E
 Section: 21
 Date Tested: 05/23/2011

1 inch = 537 feet

PH Map

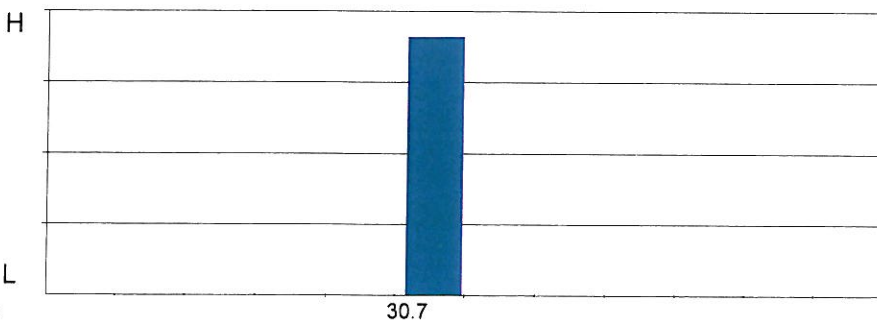
Legend

	Below 5.6
	5.6 - 5.8
	5.8 - 6.0
	6.0 - 6.2
	6.2 - 6.4
	Above 6.4



Total Map Acres: 30.7
Latitude: 42.1977
Longitude: 88.7803
Grid Size: 440nsX440ew

BREAKDOWN OF FIELD ACRES





UNITED SOILS, INC.

108 South Crystal Lane • P.O. Box 226 • Fairbury, IL 61739
 Phone 815-692-2626 • Fax 815-692-4483



Customer: KB FARMS
 Field: 2458 (#65822)
 Description: DIAMOND 1
 Acres: 31
 # of Samples: 7

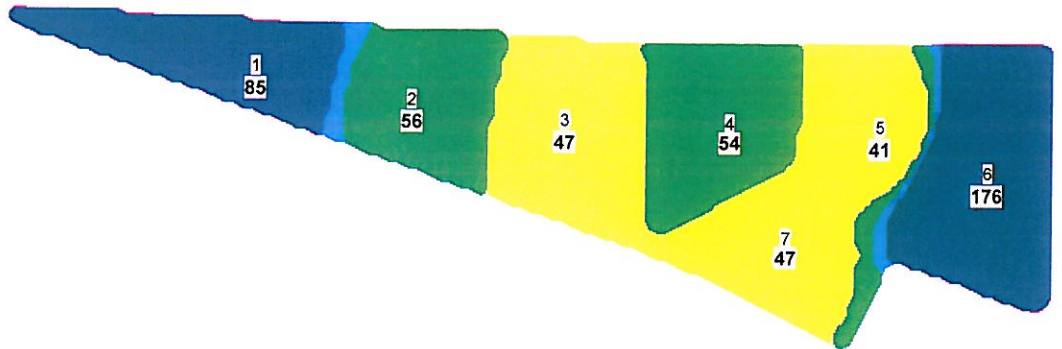
County: Boone
 Township: Spring
 Range: T43N R4E
 Section: 21
 Date Tested: 05/23/2011

1 inch = 537 feet

P Map

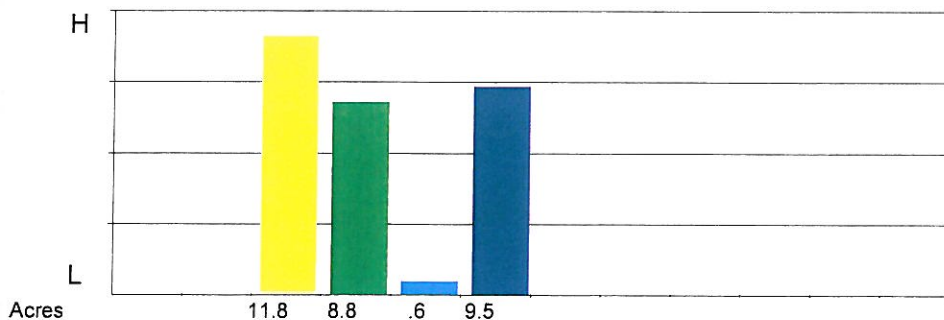
Legend

- Below 30
- 30-40
- 40-50
- 50-60
- 60-70
- Above 70



Total Map Acres: 30.7
Latitude: 42.1977
Longitude: 88.7803
Grid Size: 440nsX440ew

BREAKDOWN OF FIELD ACRES





UNITED SOILS, INC.

108 South Crystal Lane • P.O. Box 226 • Fairbury, IL 61739
 Phone 815-692-2626 • Fax 815-692-4483



Customer: KB FARMS
 Field: 2458 (#65822)
 Description: DIAMOND 1
 Acres: 31
 # of Samples: 7

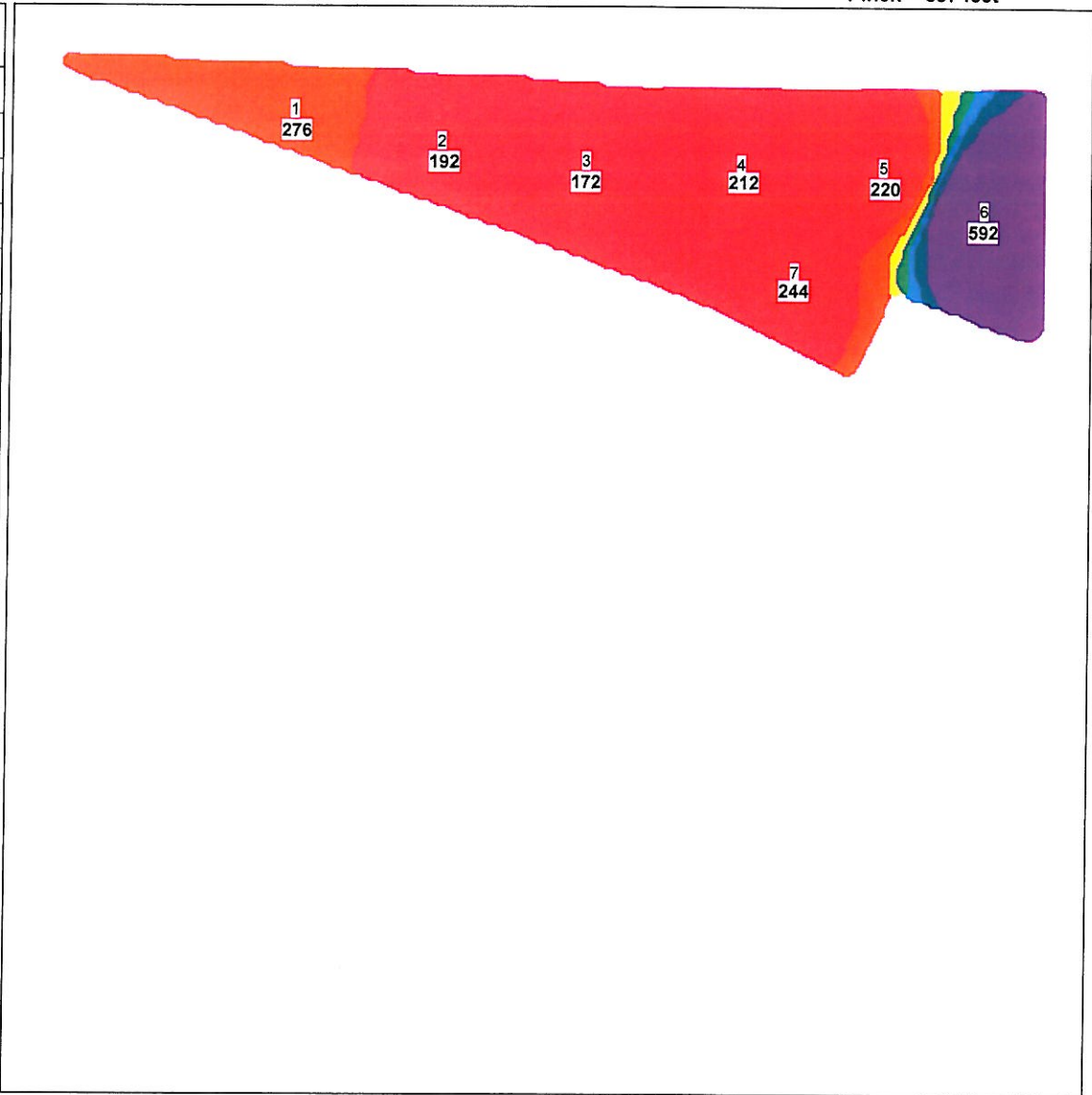
County: Boone
 Township: Spring
 Range: T43N R4E
 Section: 21
 Date Tested: 05/23/2011

1 inch = 537 feet

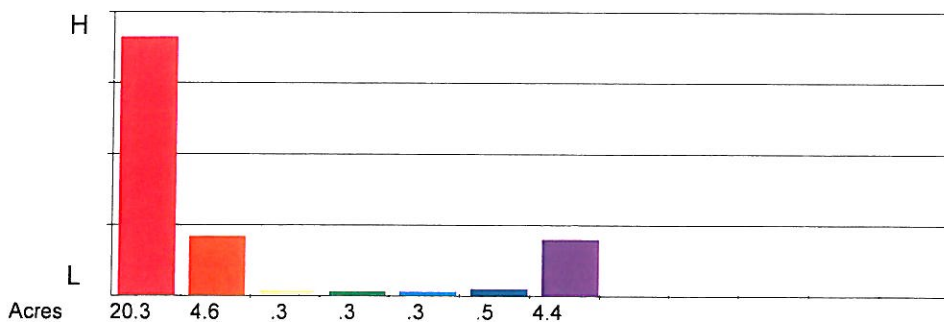
K Map

Legend	
	Below 250
	250-300
	300-350
	350-400
	400-450
	450-500
	Above 500

Total Map Acres: 30.7
Latitude: 42.1977
Longitude: 88.7803
Grid Size: 440nsX440ew



BREAKDOWN OF FIELD ACRES





UNITED SOILS, INC.

108 South Crystal Lane • P.O. Box 226 • Fairbury, IL 61739
 Phone 815-692-2626 • Fax 815-692-4483



OPERATOR: . K B FARMS
FIELD: DIAMOND 1
ACRES: 31.0

LAB#: 46302-08 (2458)
DATE: 05/18/2011
SUBMITTED BY: SUPER BOWEN

SOIL TEST RESULTS

SAMPLE #	SOIL pH	BUFFER pH	PHOSPHORUS lbs/A	POTASSIUM lbs/A	CALCIUM lbs/A	MAGNESIUM lbs/A	ORGANIC MATTER %	CATION EXCHANGE CAPACITY	BASE SATURATION			
									% Ca	% Mg	% K	% H
1	7.1	7.0	85	276	3423	1155	1.9	13.7	62.5	35.2	2.6	-
2	7.0	7.0	56	192	3045	1029	1.9	12.1	63.0	35.5	2.1	-
3	7.3	7.0	47	172	3255	1176	2.1	13.3	61.2	36.9	1.7	0.2
4	7.3	7.0	54	212	3801	1176	2.7	14.7	64.7	33.4	1.9	0.0
5	6.7	7.0	41	220	3192	987	2.6	13.2	60.5	31.2	2.2	6.1
6	7.2	7.0	176	592	3864	1155	2.5	15.2	63.6	31.7	5.0	-
7	7.3	7.0	47	244	3339	1050	2.6	13.0	64.3	33.7	2.5	-
AVERAGE	7.1	7.0	72	273	3417	1104	2.3	13.6	62.8	33.9	2.6	2.1
PH AVE.	7.1	EXTRACTED SAMPLES:										
P1 AVE.	55	EXTRACTED SAMPLES: 6,										
K AVE.	219	EXTRACTED SAMPLES: 6,										

Tract 11



UNITED SOILS, INC.

108 South Crystal Lane • P.O. Box 226 • Fairbury, IL 61739
Phone 815-692-2626 • Fax 815-692-4483



Customer: KB FARMS
Field: 2455 (#65821)
Description: DIAMOND 2
Acres: 81.7
of Samples: 19

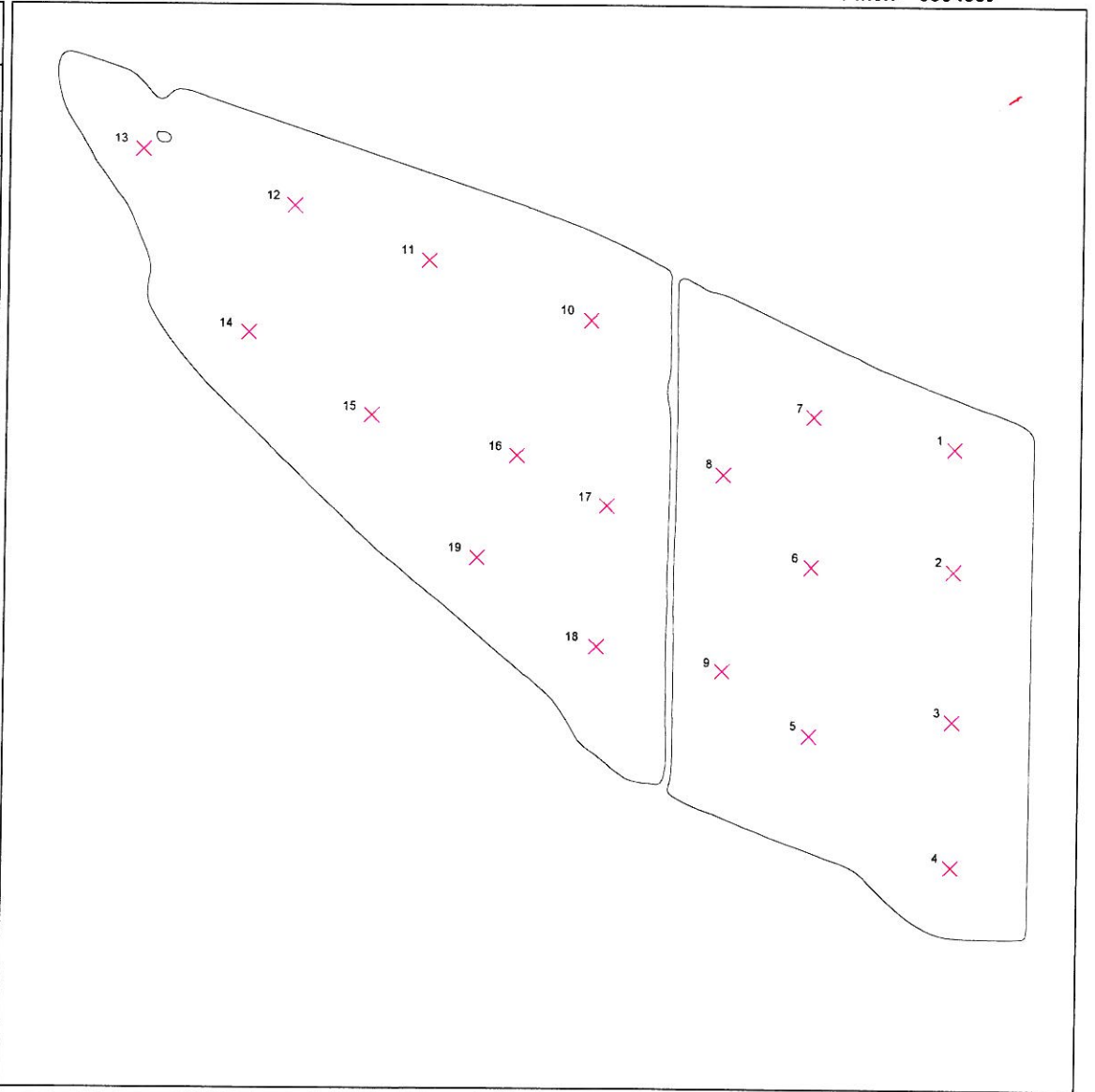
County: Boone
Township: Spring
Range: T43N R4E
Section: 21
Date Tested: 05/23/2011

Base Map

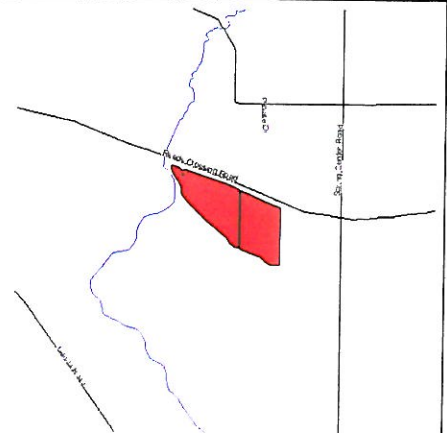
1 inch = 535 feet

Legend

- Water
- Roads
- Field
- Railroad



Latitude: 42.1974
Longitude: 88.7804
Grid Size: 440nsX440ew





UNITED SOILS, INC.

108 South Crystal Lane • P.O. Box 226 • Fairbury, IL 61739
 Phone 815-692-2626 • Fax 815-692-4483



Customer: KB FARMS
 Field: 2455 (#65821)
 Description: DIAMOND 2
 Acres: 81.7
 # of Samples: 19

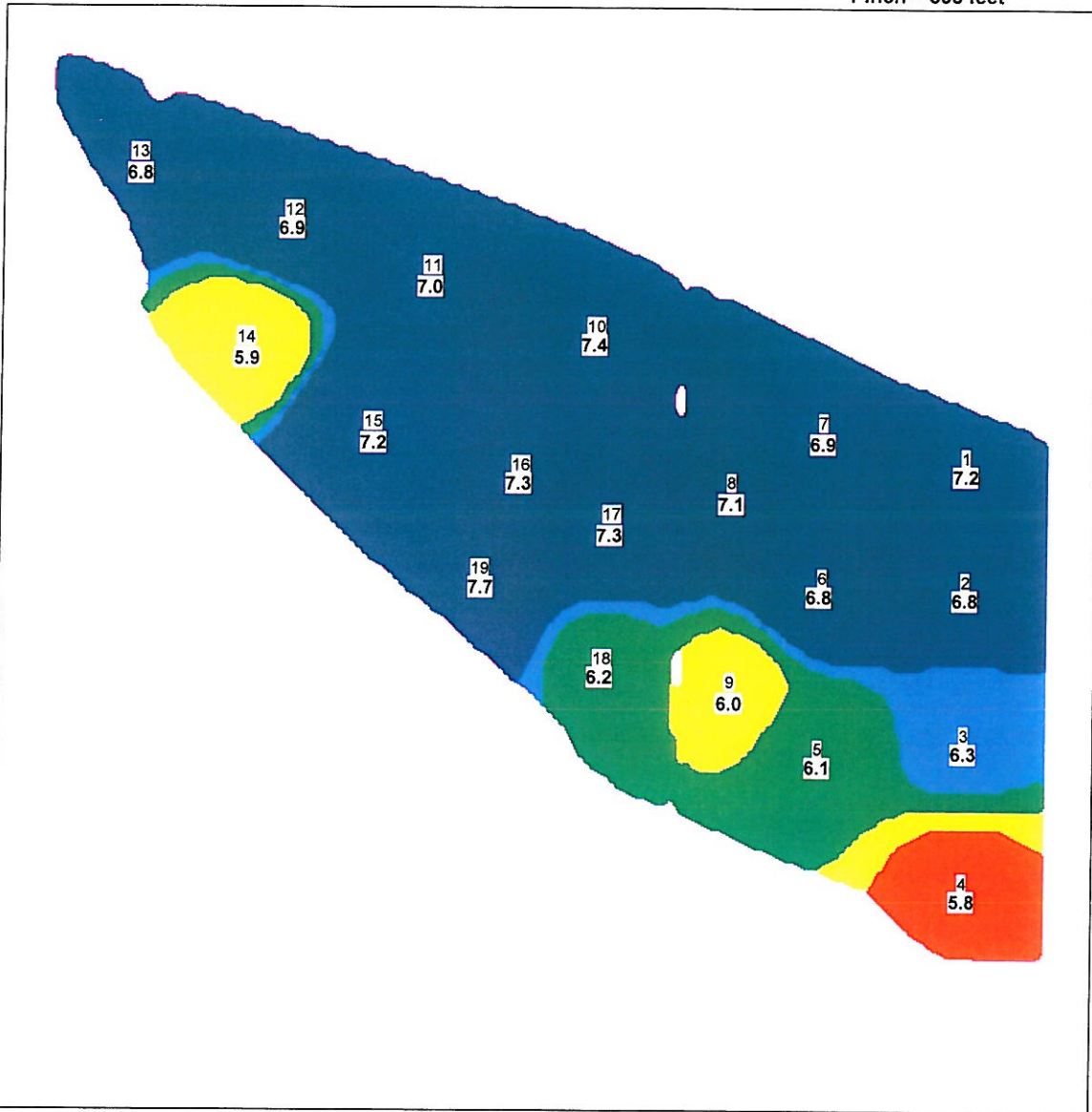
County: Boone
 Township: Spring
 Range: T43N R4E
 Section: 21
 Date Tested: 05/23/2011

1 inch = 535 feet

PH Map

Legend

	Below 5.6
	5.6 - 5.8
	5.8 - 6.0
	6.0 - 6.2
	6.2 - 6.4
	Above 6.4



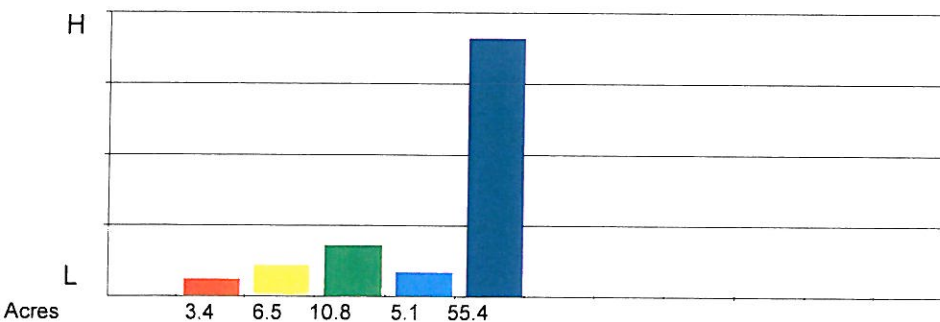
Total Map Acres: 81.2

Latitude: 42.1974

Longitude: 88.7804

Grid Size: 440nsX440ew

BREAKDOWN OF FIELD ACRES





UNITED SOILS, INC.

108 South Crystal Lane • P.O. Box 226 • Fairbury, IL 61739
 Phone 815-692-2626 • Fax 815-692-4483



Customer: KB FARMS
 Field: 2455 (#65821)
 Description: DIAMOND 2
 Acres: 81.7
 # of Samples: 19

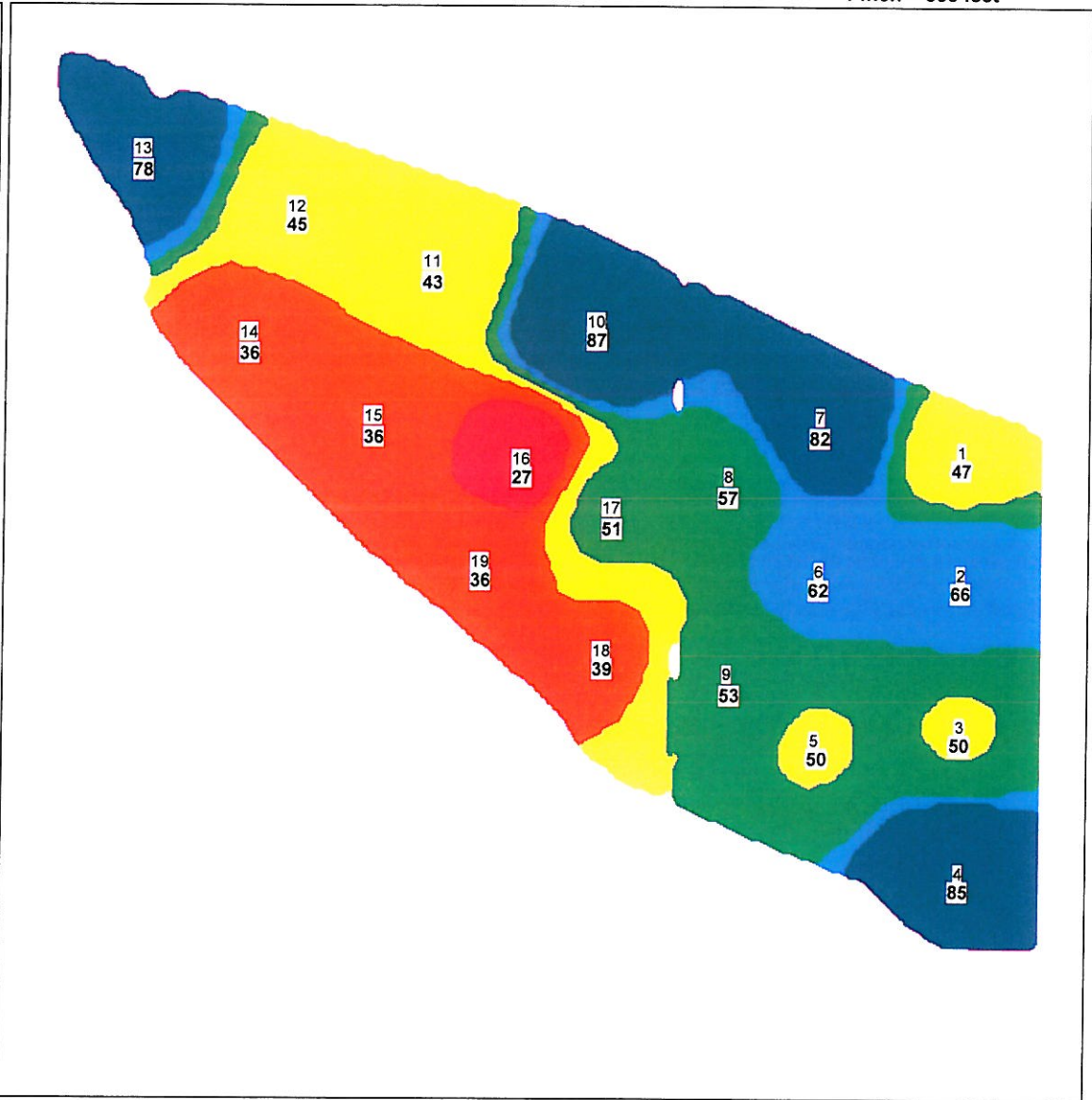
County: Boone
 Township: Spring
 Range: T43N R4E
 Section: 21
 Date Tested: 05/23/2011

1 inch = 535 feet

P Map

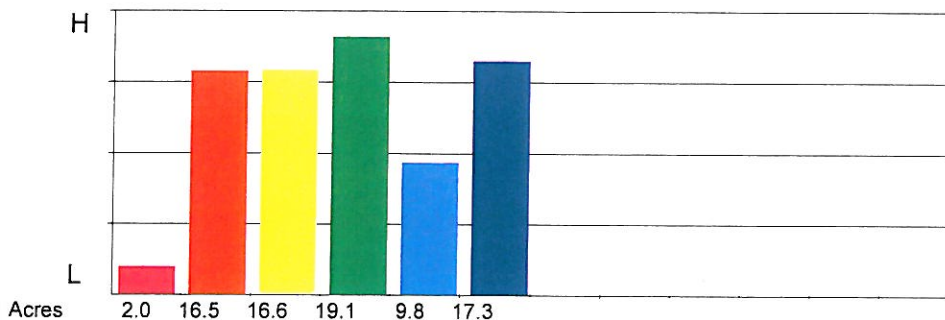
Legend

Below 30
30-40
40-50
50-60
60-70
Above 70



Total Map Acres: 81.3
 Latitude: 42.1974
 Longitude: 88.7804
 Grid Size: 440nsX440ew

BREAKDOWN OF FIELD ACRES





UNITED SOILS, INC.

108 South Crystal Lane • P.O. Box 226 • Fairbury, IL 61739
 Phone 815-692-2626 • Fax 815-692-4483



Customer: KB FARMS
 Field: 2455 (#65821)
 Description: DIAMOND 2
 Acres: 81.7
 # of Samples: 19

County: Boone
 Township: Spring
 Range: T43N R4E
 Section: 21
 Date Tested: 05/23/2011

1 inch = 535 feet

K Map

Legend

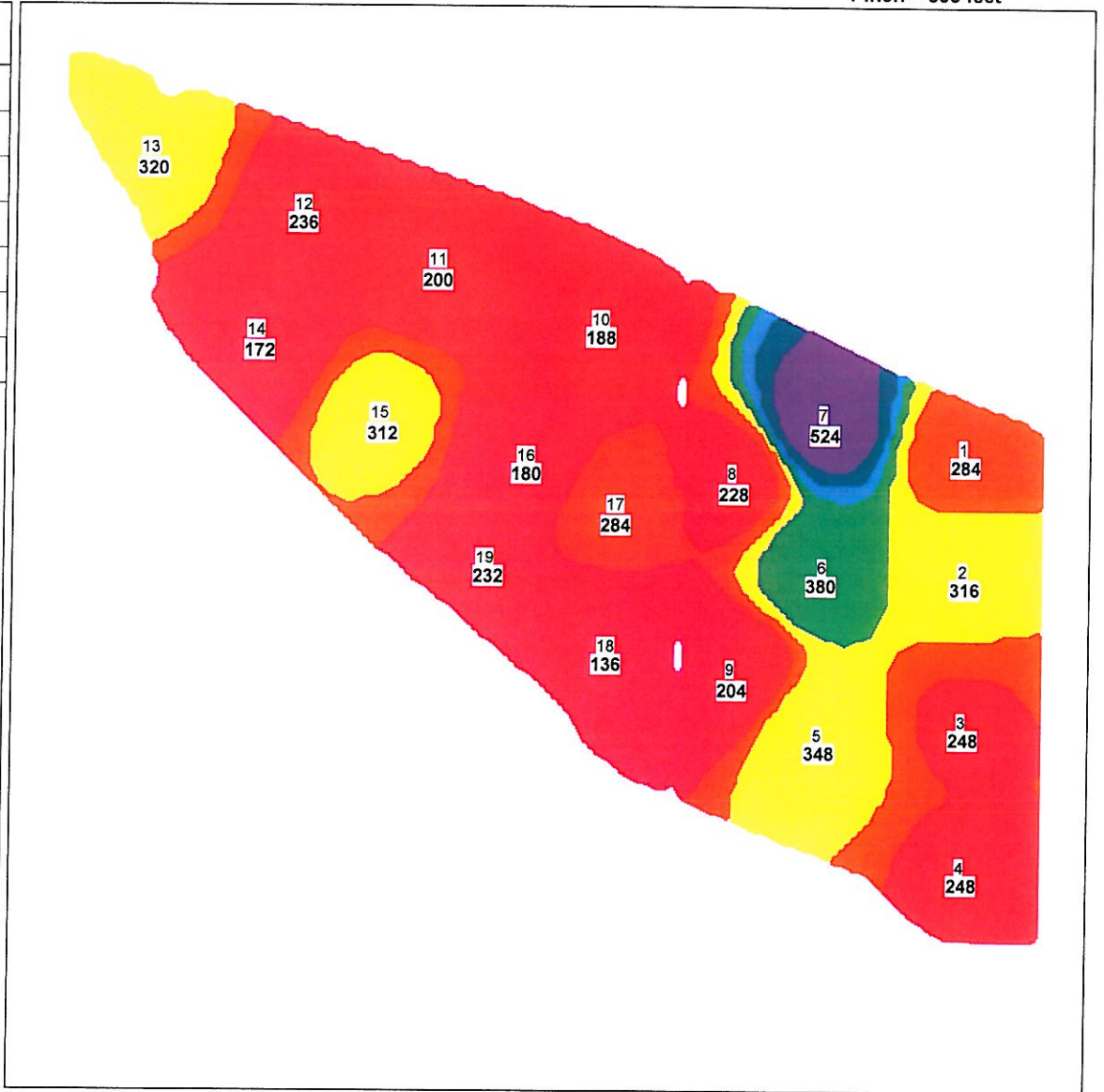
Below 250
250-300
300-350
350-400
400-450
450-500
Above 500

Total Map Acres: 81.2

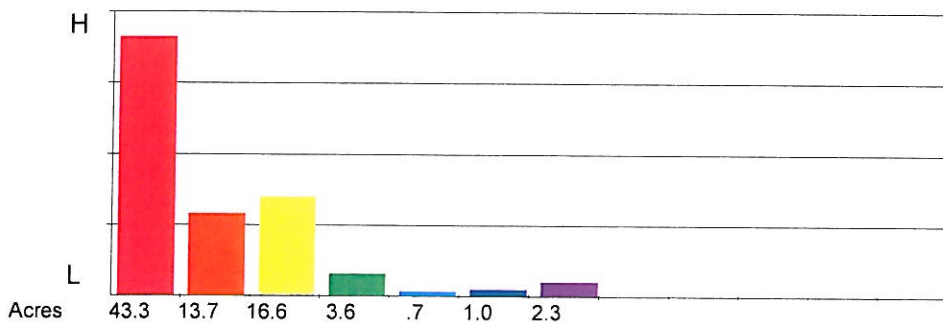
Latitude: 42.1974

Longitude: 88.7804

Grid Size: 440nsX440ew



BREAKDOWN OF FIELD ACRES





UNITED SOILS, INC.

108 South Crystal Lane • P.O. Box 226 • Fairbury, IL 61739
 Phone 815-692-2626 • Fax 815-692-4483



OPERATOR: . K B FARMS
FIELD: DIAMOND 2
ACRES: 81.7

LAB#: 46254-72 (2455)
DATE: 05/18/2011
SUBMITTED BY: SUPER BOWEN

SOIL TEST RESULTS

SAMPLE #	SOIL pH	BUFFER pH	PHOSPHORUS lbs/A	POTASSIUM lbs/A	CALCIUM lbs/A	MAGNESIUM lbs/A	ORGANIC MATTER %	CATION EXCHANGE CAPACITY	BASE SATURATION			
									% Ca	% Mg	% K	% H
1	7.2	7.0	47	284	4368	1281	2.7	16.6	65.8	32.2	2.2	-
2	6.8	7.0	66	316	6237	1596	3.1	23.6	66.1	28.2	1.8	3.9
3	6.3	7.0	50	248	4305	1134	2.9	18.4	58.5	25.7	1.8	14.0
4	5.8	6.6	85	248	6216	1491	3.1	29.0	53.6	21.5	1.1	23.7
5	6.1	6.9	50	348	5544	1344	3.0	24.3	57.1	23.1	1.9	17.9
6	6.8	7.0	62	380	5271	1428	3.0	20.4	64.6	29.2	2.4	3.7
7	6.9	7.0	82	524	6846	1701	3.1	25.4	67.4	28.0	2.7	1.9
8	7.1	7.0	57	228	3591	1008	2.4	13.5	66.6	31.2	2.2	0.1
9	6.0	6.7	53	204	5439	1281	3.4	24.0	56.7	22.3	1.1	19.9
10	7.4	7.0	87	188	3549	924	2.3	13.0	68.3	29.7	1.9	0.1
11	7.0	7.0	43	200	3465	966	2.3	12.9	67.2	31.3	2.0	-
12	6.9	7.0	45	236	4074	1281	2.5	16.1	63.3	33.2	1.9	1.6
13	6.8	7.0	78	320	5061	1386	3.0	19.6	64.6	29.5	2.1	3.7
14	5.9	6.7	36	172	3633	798	2.9	16.2	56.1	20.6	1.4	21.9
15	7.2	7.0	36	312	6321	1575	3.1	22.8	69.4	28.8	1.8	0.0
16	7.3	7.0	27	180	5901	1428	2.9	20.9	70.6	28.5	1.2	-
17	7.3	7.0	51	284	6888	1701	3.2	24.7	69.8	28.7	1.5	-
18	6.2	7.0	39	136	2709	693	2.2	11.7	57.9	24.7	1.5	15.8
19	7.7	7.0	36	232	9282	1029	3.4	27.8	83.5	15.5	1.1	-
AVERAGE	6.8	6.9	54	265	5195	1266	2.9	20.0	64.6	26.9	1.8	9.2
PH AVE.	7.0	EXTRACTED SAMPLES: 4, 5, 9,14,18,19,										
P1 AVE.	54	EXTRACTED SAMPLES:										
K AVE.	251	EXTRACTED SAMPLES: 7,										



UNITED SOILS, INC.

108 South Crystal Lane • P.O. Box 226 • Fairbury, IL 61739
Phone 815-692-2626 • Fax 815-692-4483



Customer: KB FARMS
Field: 2456 (#65820)
Description: DIAMOND 3
Acres: 116.1
of Samples: 28

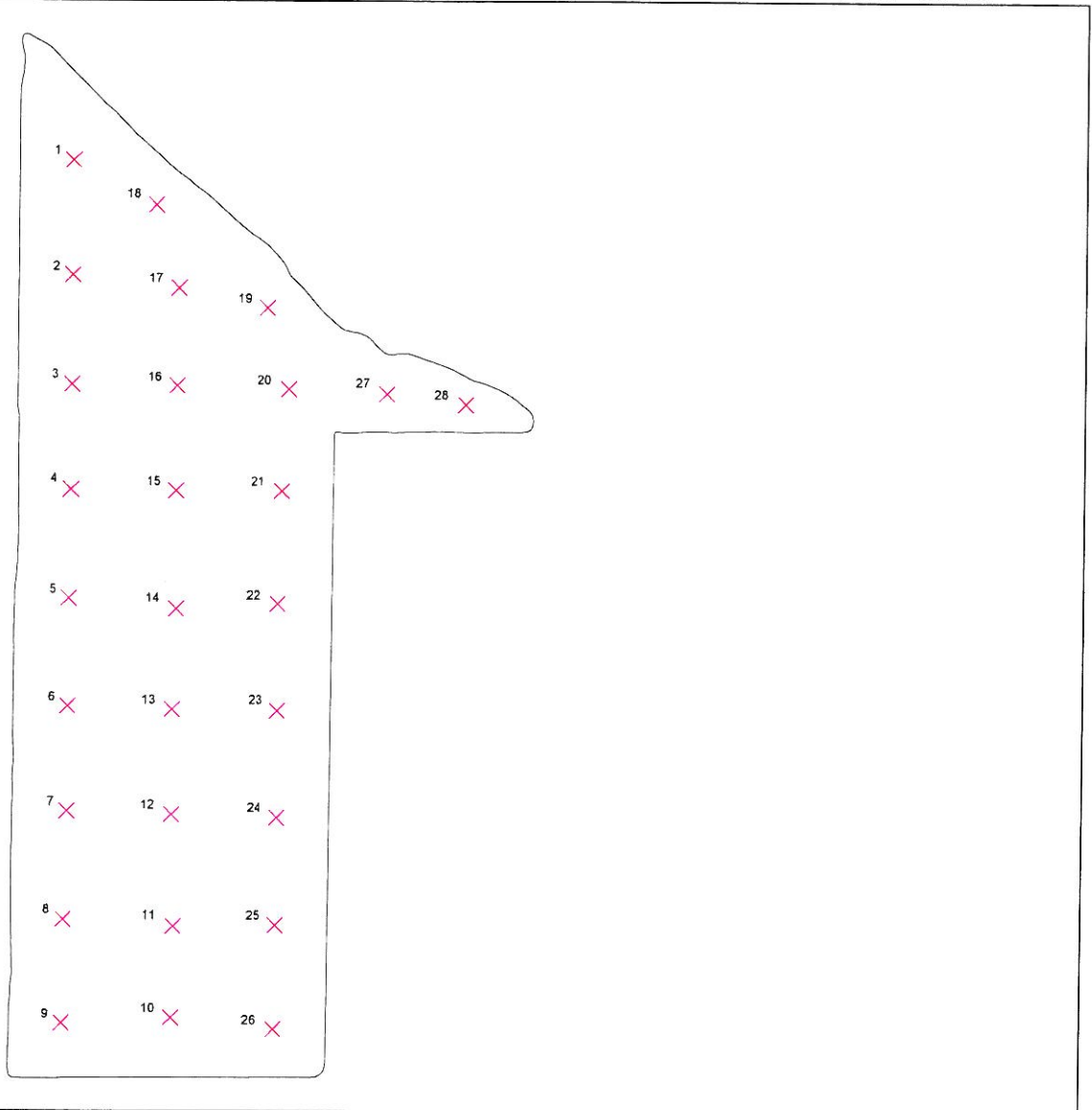
County: Boone
Township: Spring
Range: T43N R4E
Section: 21
Date Tested: 05/23/2011

1 inch = 762 feet

Base Map

Legend

 Water
 Roads
 Field
 Railroad



Latitude: 42.1947
Longitude: 88.7792
Grid Size: 440nsX440ew





UNITED SOILS, INC.

108 South Crystal Lane • P.O. Box 226 • Fairbury, IL 61739
 Phone 815-692-2626 • Fax 815-692-4483



Customer: KB FARMS
 Field: 2456 (#65820)
 Description: DIAMOND 3
 Acres: 116.1
 # of Samples: 28

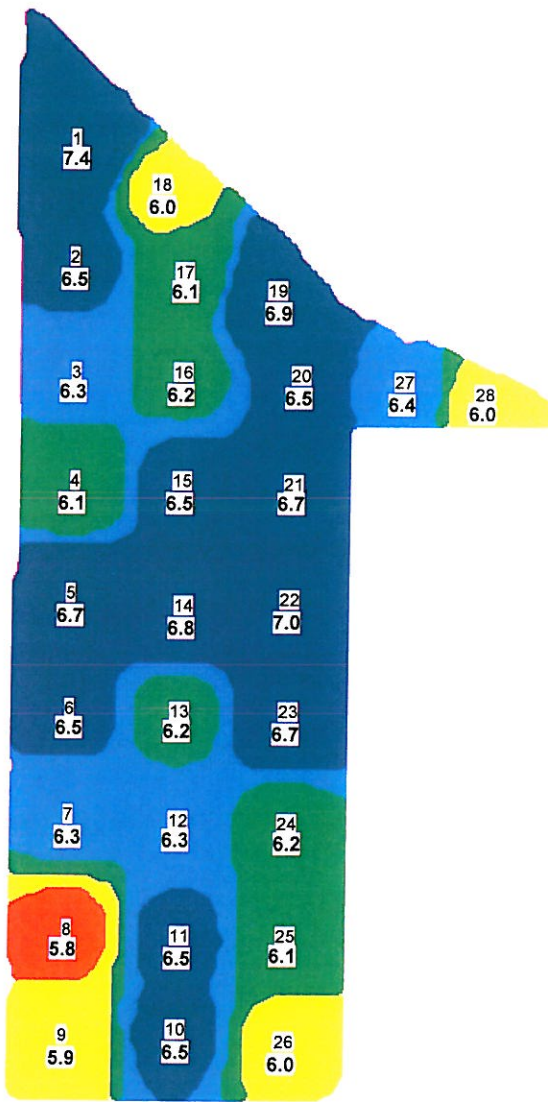
County: Boone
 Township: Spring
 Range: T43N R4E
 Section: 21
 Date Tested: 05/23/2011

1 inch = 762 feet

PH Map

Legend

Below 5.6
5.6 - 5.8
5.8 - 6.0
6.0 - 6.2
6.2 - 6.4
Above 6.4



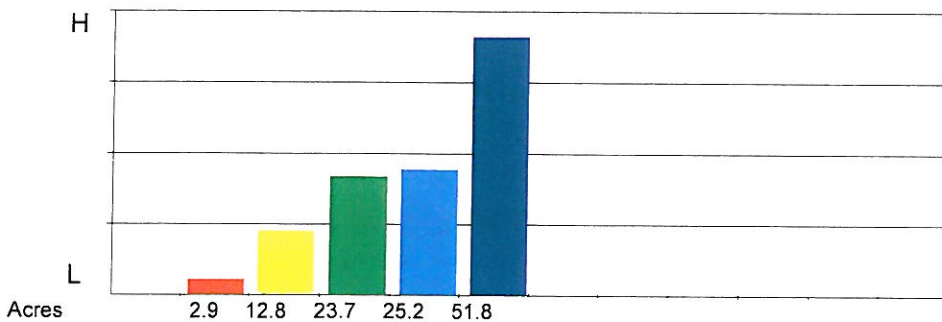
Total Map Acres: 116.4

Latitude: 42.1947

Longitude: 88.7792

Grid Size: 440nsX440ew

BREAKDOWN OF FIELD ACRES





UNITED SOILS, INC.

108 South Crystal Lane • P.O. Box 226 • Fairbury, IL 61739
 Phone 815-692-2626 • Fax 815-692-4483

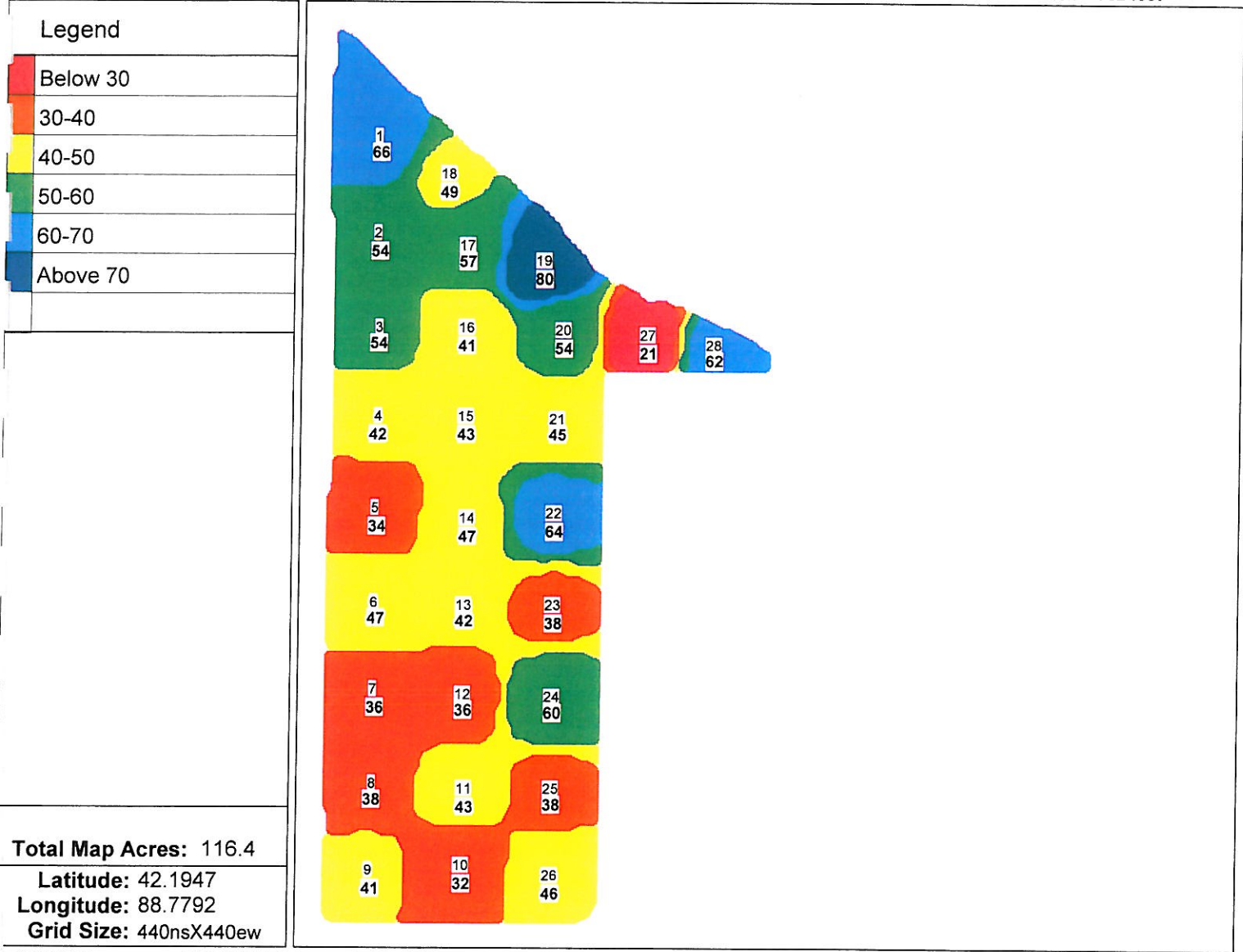


Customer: KB FARMS
 Field: 2456 (#65820)
 Description: DIAMOND 3
 Acres: 116.1
 # of Samples: 28

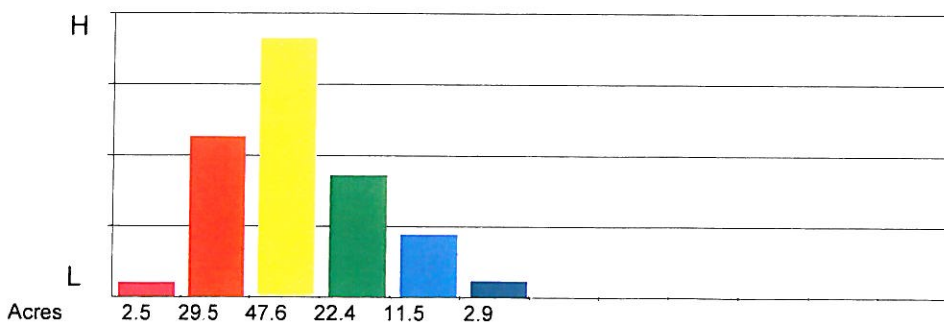
County: Boone
 Township: Spring
 Range: T43N R4E
 Section: 21
 Date Tested: 05/23/2011

1 inch = 762 feet

P Map



BREAKDOWN OF FIELD ACRES





UNITED SOILS, INC.

108 South Crystal Lane • P.O. Box 226 • Fairbury, IL 61739
 Phone 815-692-2626 • Fax 815-692-4483



Customer: KB FARMS
 Field: 2456 (#65820)
 Description: DIAMOND 3
 Acres: 116.1
 # of Samples: 28

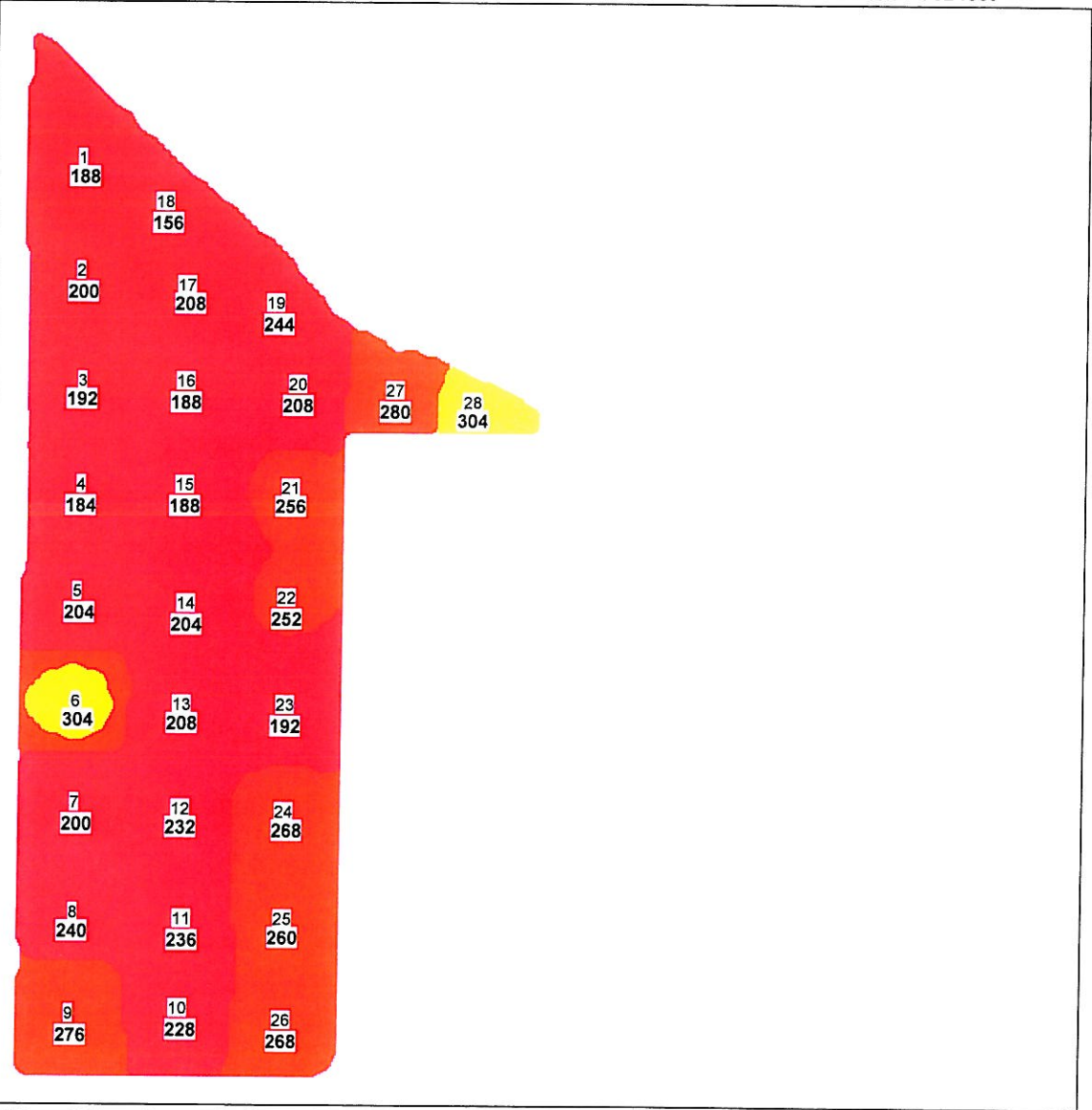
County: Boone
 Township: Spring
 Range: T43N R4E
 Section: 21
 Date Tested: 05/23/2011

1 inch = 762 feet


K Map

Legend	
	Below 250
	250-300
	300-350
	350-400
	400-450
	450-500
	Above 500

Total Map Acres: 116.4
Latitude: 42.1947
Longitude: 88.7792
Grid Size: 440nsX440ew



BREAKDOWN OF FIELD ACRES





UNITED SOILS, INC.

108 South Crystal Lane • P.O. Box 226 • Fairbury, IL 61739
 Phone 815-692-2626 • Fax 815-692-4483



OPERATOR: . K B FARMS
FIELD: DIAMOND 3
ACRES: 116.1

LAB#: 46273-00 (2456)
DATE: 05/18/2011
SUBMITTED BY: SUPER BOWEN

SOIL TEST RESULTS

SAMPLE #	SOIL pH	BUFFER pH	PHOSPHORUS lbs/A	POTASSIUM lbs/A	CALCIUM lbs/A	MAGNESIUM lbs/A	ORGANIC MATTER %	CATION EXCHANGE CAPACITY	BASE SATURATION			
									% Ca	% Mg	% K	% H
1	7.4	7.0	66	188	4368	1113	2.1	15.8	69.2	29.4	1.6	-
2	6.5	7.0	54	200	2646	819	2.0	11.4	58.1	30.0	2.3	9.6
3	6.3	7.0	54	192	2436	756	1.9	11.0	55.4	28.7	2.3	13.6
4	6.1	7.0	42	184	2205	651	1.9	10.3	53.6	26.4	2.3	17.7
5	6.7	7.0	34	204	2415	819	2.0	10.3	58.7	33.2	2.6	5.6
6	6.5	7.0	47	304	3927	1260	2.5	17.2	57.1	30.6	2.3	10.0
7	6.3	7.0	36	200	2541	672	2.3	10.9	58.3	25.7	2.4	13.5
8	5.8	6.7	38	240	2100	546	2.2	10.3	51.0	22.1	3.0	23.8
9	5.9	6.8	41	276	2352	588	2.2	11.1	53.0	22.1	3.2	21.6
10	6.5	7.0	32	228	2373	861	2.2	10.9	54.5	33.0	2.7	9.8
11	6.5	7.0	43	236	2583	777	2.1	11.1	58.2	29.2	2.8	9.8
12	6.3	7.0	36	232	2499	756	2.3	11.3	55.3	27.9	2.7	14.1
13	6.2	7.0	42	208	2688	903	2.0	12.8	52.6	29.4	2.1	15.9
14	6.8	7.0	47	204	2709	861	2.0	11.1	61.1	32.4	2.4	4.2
15	6.5	7.0	43	188	2562	819	2.1	11.2	57.2	30.5	2.2	10.0
16	6.2	7.0	41	188	2877	819	2.1	12.9	55.8	26.5	1.9	15.8
17	6.1	7.0	57	208	2394	714	2.1	11.3	53.0	26.4	2.4	18.2
18	6.0	6.9	49	156	2436	567	2.5	10.8	56.4	21.9	1.9	19.7
19	6.9	7.0	80	244	3549	1302	1.9	14.9	59.6	36.5	2.1	1.8
20	6.5	7.0	54	208	3234	1008	2.2	13.9	58.2	30.3	2.0	9.6
21	6.7	7.0	45	256	3066	945	2.1	12.7	60.4	31.1	2.6	5.9
22	7.0	7.0	64	252	2877	987	1.9	11.6	62.1	35.5	2.8	-
23	6.7	7.0	38	192	2919	966	2.0	12.3	59.4	32.8	2.1	5.8
24	6.2	7.0	60	268	2856	945	2.0	13.6	52.6	29.0	2.6	15.9
25	6.1	7.0	38	260	3045	966	2.4	14.6	52.2	27.6	2.3	17.9
26	6.0	7.0	46	268	2268	651	2.0	10.9	52.1	24.9	3.2	19.8
27	6.4	7.0	21	280	5502	1281	3.1	22.1	62.3	24.2	1.7	11.8
28	6.0	6.7	62	304	5985	1281	3.3	25.9	57.8	20.7	1.6	20.0
AVERAGE	6.4	7.0	47	227	2979	880	2.2	13.0	57.0	28.5	2.4	13.1
PH AVE.	6.3	EXTRACTED SAMPLES: 1,22,										
P1 AVE.	47	EXTRACTED SAMPLES:										
K AVE.	227	EXTRACTED SAMPLES:										

Tract 12



UNITED SOILS, INC.

108 South Crystal Lane • P.O. Box 226 • Fairbury, IL 61739
Phone 815-692-2626 • Fax 815-692-4483



Customer: KB FARMS
Field: 2514 (#65757)
Description: GUSTAFSON SOUTH OF ROAD
Acres: 74.5
of Samples: 18

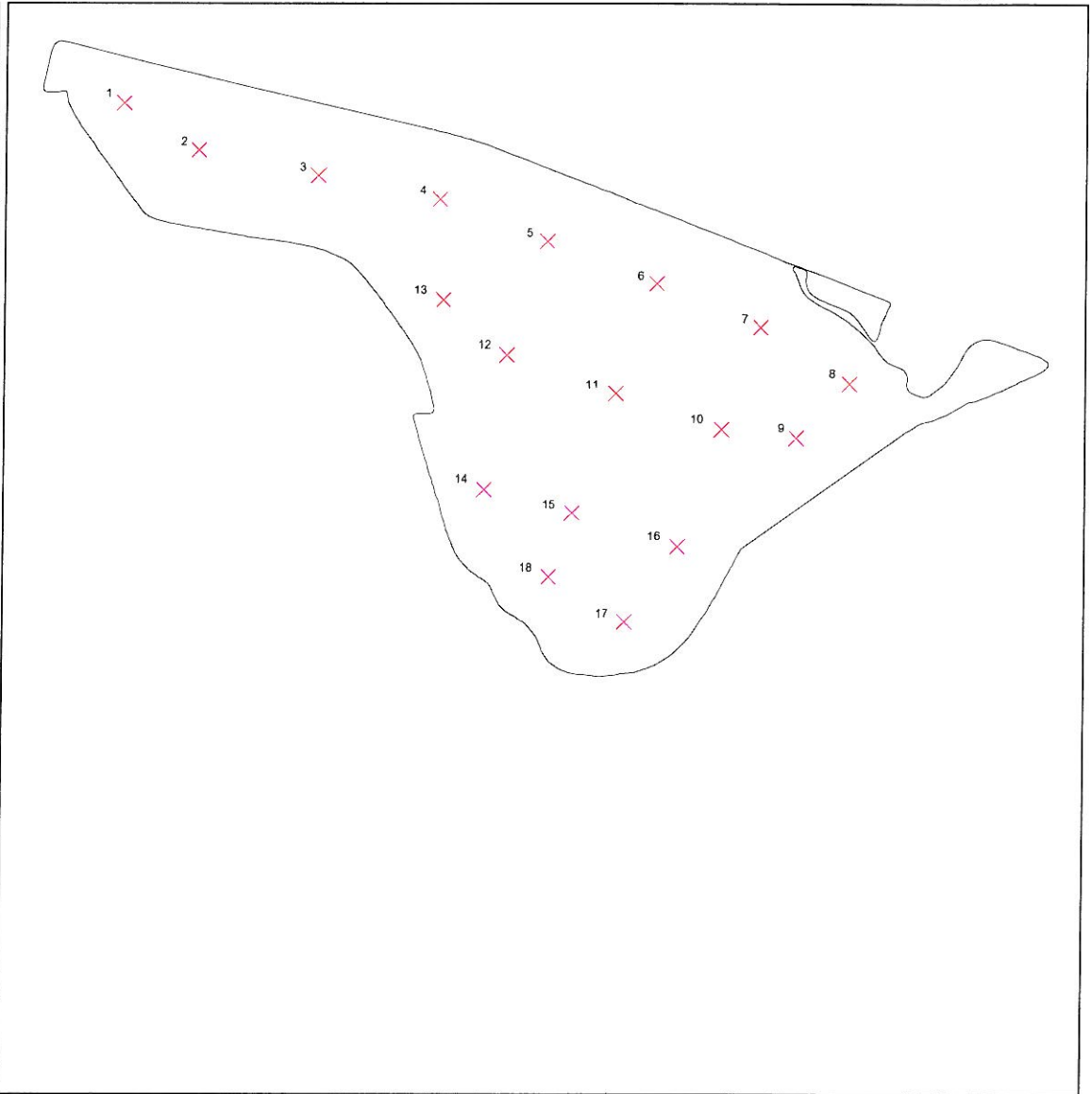
County: Boone
Township: Spring
Range: T43N R4E
Section:
Date Tested: 05/24/2011

Base Map

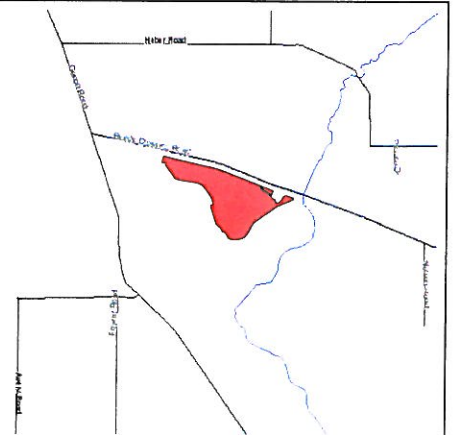
1 inch = 681 feet

Legend

- Water
- Roads
- Field
- Railroad



Latitude: 42.2009
Longitude: 88.7950
Grid Size: 440nsX440ew





UNITED SOILS, INC.

108 South Crystal Lane • P.O. Box 226 • Fairbury, IL 61739
 Phone 815-692-2626 • Fax 815-692-4483



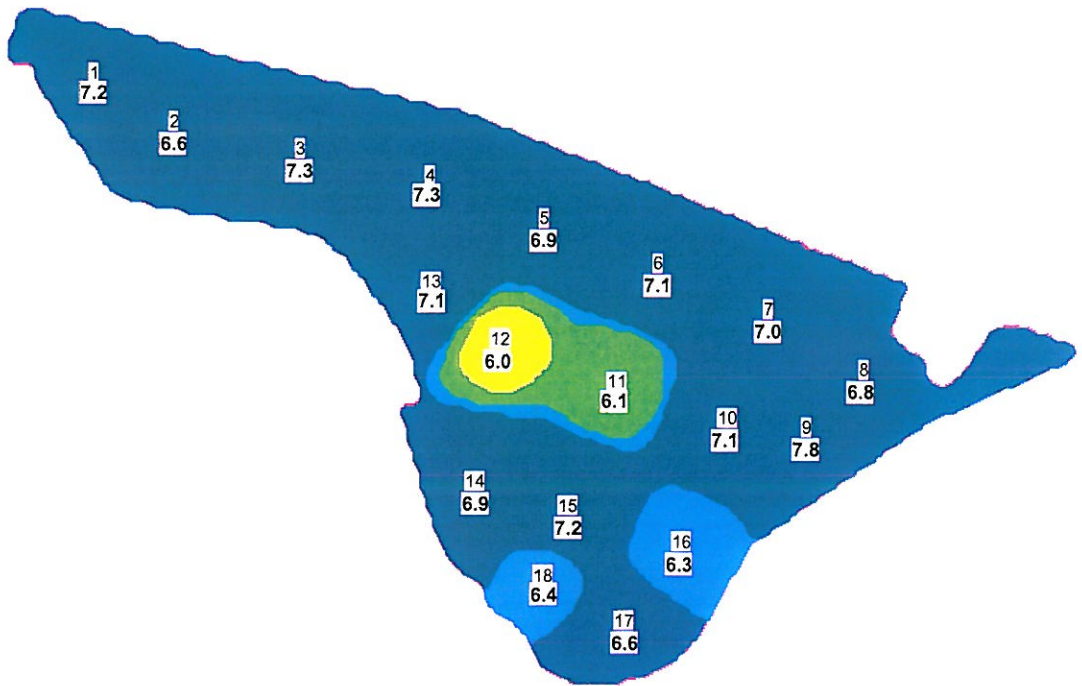
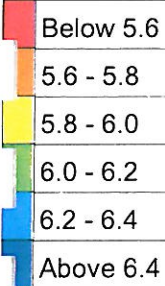
Customer: KB FARMS
 Field: 2514 (#65757)
 Description: GUSTAFSON SOUTH OF ROAD
 Acres: 74.5
 # of Samples: 18

County: Boone
 Township: Spring
 Range: T43N R4E
 Section:
 Date Tested: 05/24/2011

1 inch = 681 feet

PH Map

Legend



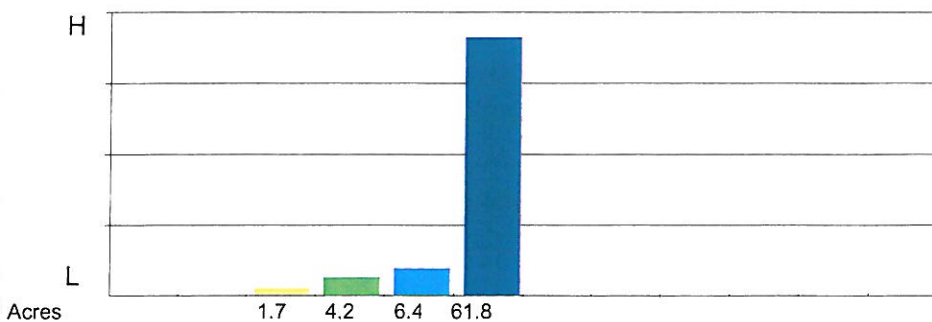
Total Map Acres: 74.1

Latitude: 42.2009

Longitude: 88.7950

Grid Size: 440nsX440ew

BREAKDOWN OF FIELD ACRES





UNITED SOILS, INC.

108 South Crystal Lane • P.O. Box 226 • Fairbury, IL 61739
 Phone 815-692-2626 • Fax 815-692-4483



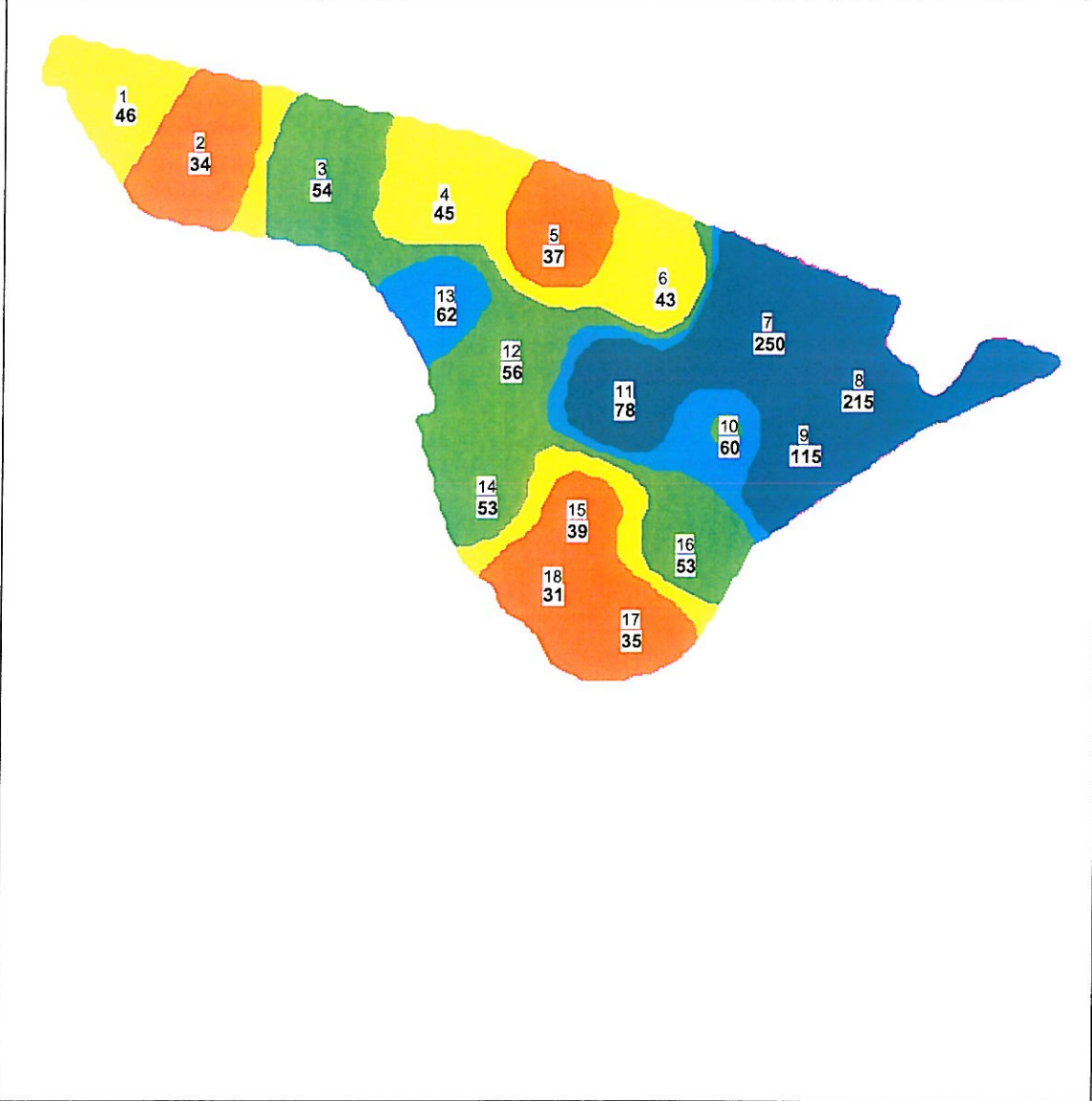
Customer: KB FARMS
 Field: 2514 (#65757)
 Description: GUSTAFSON SOUTH OF ROAD
 Acres: 74.5
 # of Samples: 18

County: Boone
 Township: Spring
 Range: T43N R4E
 Section:
 Date Tested: 05/24/2011
 1 inch = 681 feet

P Map

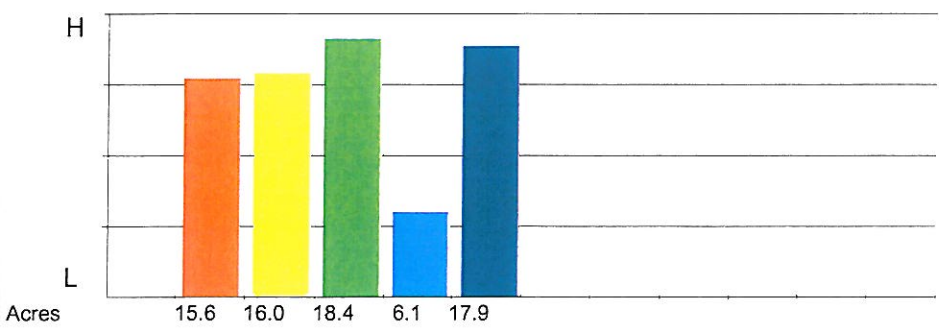
Legend

- Below 30
- 30-40
- 40-50
- 50-60
- 60-70
- Above 70



Total Map Acres: 74
 Latitude: 42.2009
 Longitude: 88.7950
 Grid Size: 440nsX440ew

BREAKDOWN OF FIELD ACRES





UNITED SOILS, INC.

108 South Crystal Lane • P.O. Box 226 • Fairbury, IL 61739
 Phone 815-692-2626 • Fax 815-692-4483



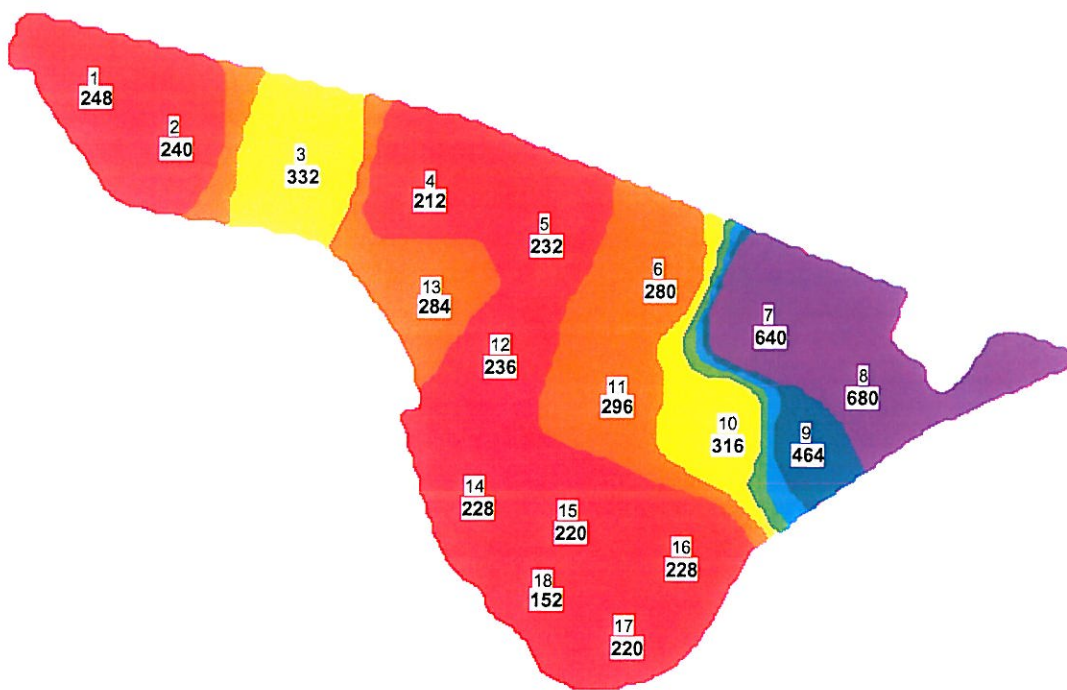

Customer: KB FARMS
 Field: 2514 (#65757)
 Description: GUSTAFSON SOUTH OF ROAD
 Acres: 74.5
 # of Samples: 18

County: Boone
 Township: Spring
 Range: T43N R4E
 Section:
 Date Tested: 05/24/2011

K Map

1 inch = 681 feet

Legend



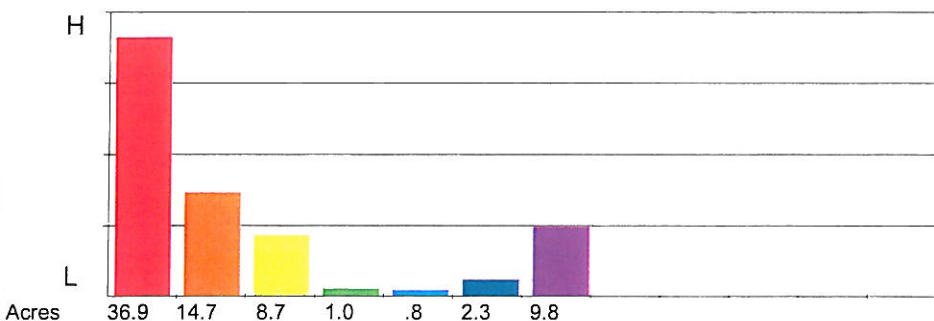
Total Map Acres: 74.2


Latitude: 42.2009

Longitude: 88.7950

Grid Size: 440nsX440ew

BREAKDOWN OF FIELD ACRES





UNITED SOILS, INC.

108 South Crystal Lane • P.O. Box 226 • Fairbury, IL 61739
 Phone 815-692-2626 • Fax 815-692-4483



OPERATOR: . K B FARMS
FIELD: GUSTAFSON SOUTH OF ROAD
ACRES: 74.5

LAB#: 47734-51 (2514)
DATE: 05/19/2011
SUBMITTED BY: SUPER BOWEN

SOIL TEST RESULTS

SAMPLE #	SOIL pH	BUFFER pH	PHOSPHORUS lbs/A	POTASSIUM lbs/A	CALCIUM lbs/A	MAGNESIUM lbs/A	ORGANIC MATTER %	CATION EXCHANGE CAPACITY	BASE SATURATION			
									% Ca	% Mg	% K	% H
1	7.2	7.0	46	248	4536	1260	2.4	16.9	67.2	31.1	1.9	-
2	6.6	7.0	34	240	5019	1428	3.0	20.4	61.6	29.2	1.6	7.7
3	7.3	7.0	54	332	4641	1386	3.2	17.8	65.2	32.5	2.4	-
4	7.3	7.0	45	212	3885	1134	3.0	14.7	66.1	32.2	1.9	-
5	6.9	7.0	37	232	3822	1239	2.7	15.3	62.5	33.8	2.0	1.7
6	7.1	7.0	43	280	3864	1176	2.5	14.9	64.9	32.9	2.5	-
7	7.0	7.0	250	640	4263	861	2.5	15.1	70.6	23.8	5.5	0.1
8	6.8	7.0	215	680	3612	819	2.6	13.9	65.0	24.6	6.3	4.1
9	7.8	7.0	115	464	7455	1386	2.5	25.0	74.6	23.2	2.4	-
10	7.1	7.0	60	316	7077	1701	2.9	25.2	70.3	28.2	1.7	-
11	6.1	6.7	78	296	4053	1008	3.5	17.9	56.7	23.5	2.2	17.7
12	6.0	6.8	56	236	2835	735	2.7	13.1	54.2	23.4	2.4	20.1
13	7.1	7.0	62	284	4137	1281	2.5	16.0	64.7	33.4	2.3	-
14	6.9	7.0	53	228	3948	1029	2.7	14.7	67.2	29.2	2.0	1.6
15	7.2	7.0	39	220	3255	987	2.8	12.5	65.2	33.0	2.3	-
16	6.3	7.0	53	228	5460	1323	2.4	22.6	60.4	24.4	1.3	13.8
17	6.6	7.0	35	220	7308	1638	3.1	27.6	66.2	24.8	1.1	7.9
18	6.4	7.0	31	152	4221	1008	3.3	17.0	62.1	24.8	1.2	11.9
AVERAGE	6.9	7.0	73	306	4633	1189	2.8	17.8	64.7	28.2	2.4	8.6
PH AVE.	6.9	EXTRACTED SAMPLES: 9,11,12,										
P1 AVE.	48	EXTRACTED SAMPLES: 7, 8, 9,										
K AVE.	248	EXTRACTED SAMPLES: 7, 8, 9,										



UNITED SOILS, INC.

108 South Crystal Lane • P.O. Box 226 • Fairbury, IL 61739
Phone 815-692-2626 • Fax 815-692-4483



Customer: KB FARMS
Field: 2515 (#65759)
Description: GUSTAFSON SE
Acres: 37.6
of Samples: 10

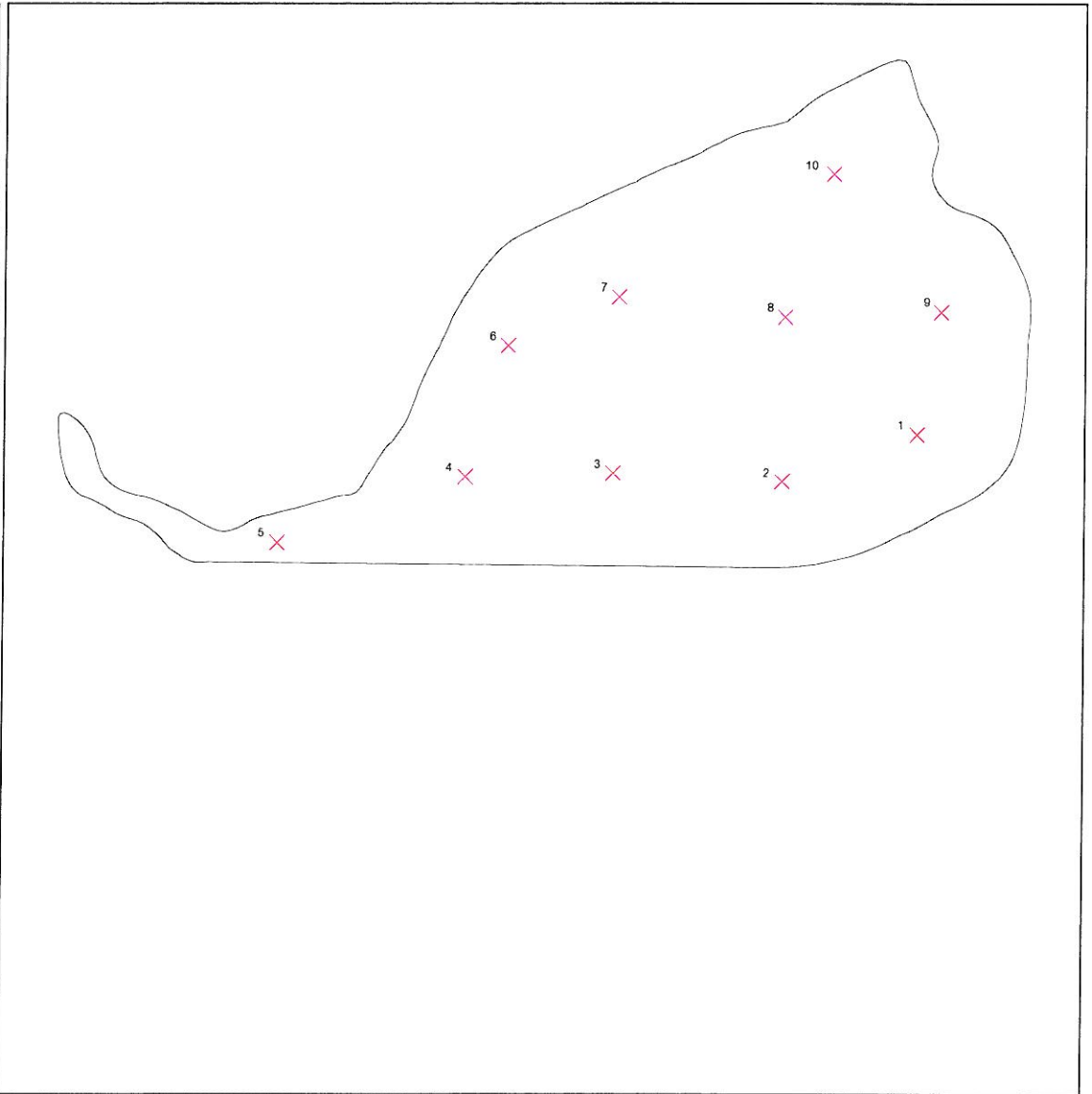
County: Boone
Township: Spring
Range: T43N R4E
Section:
Date Tested: 05/24/2011

Base Map

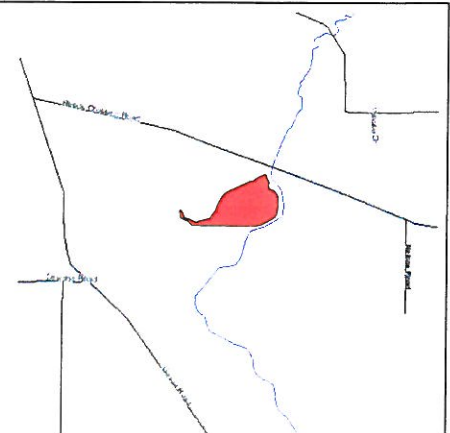
1 inch = 470 feet

Legend

- Water
- Roads
- Field
- Railroad



Latitude: 42.1974
Longitude: 88.7889
Grid Size: 440nsX440ew





UNITED SOILS, INC.

108 South Crystal Lane • P.O. Box 226 • Fairbury, IL 61739
 Phone 815-692-2626 • Fax 815-692-4483



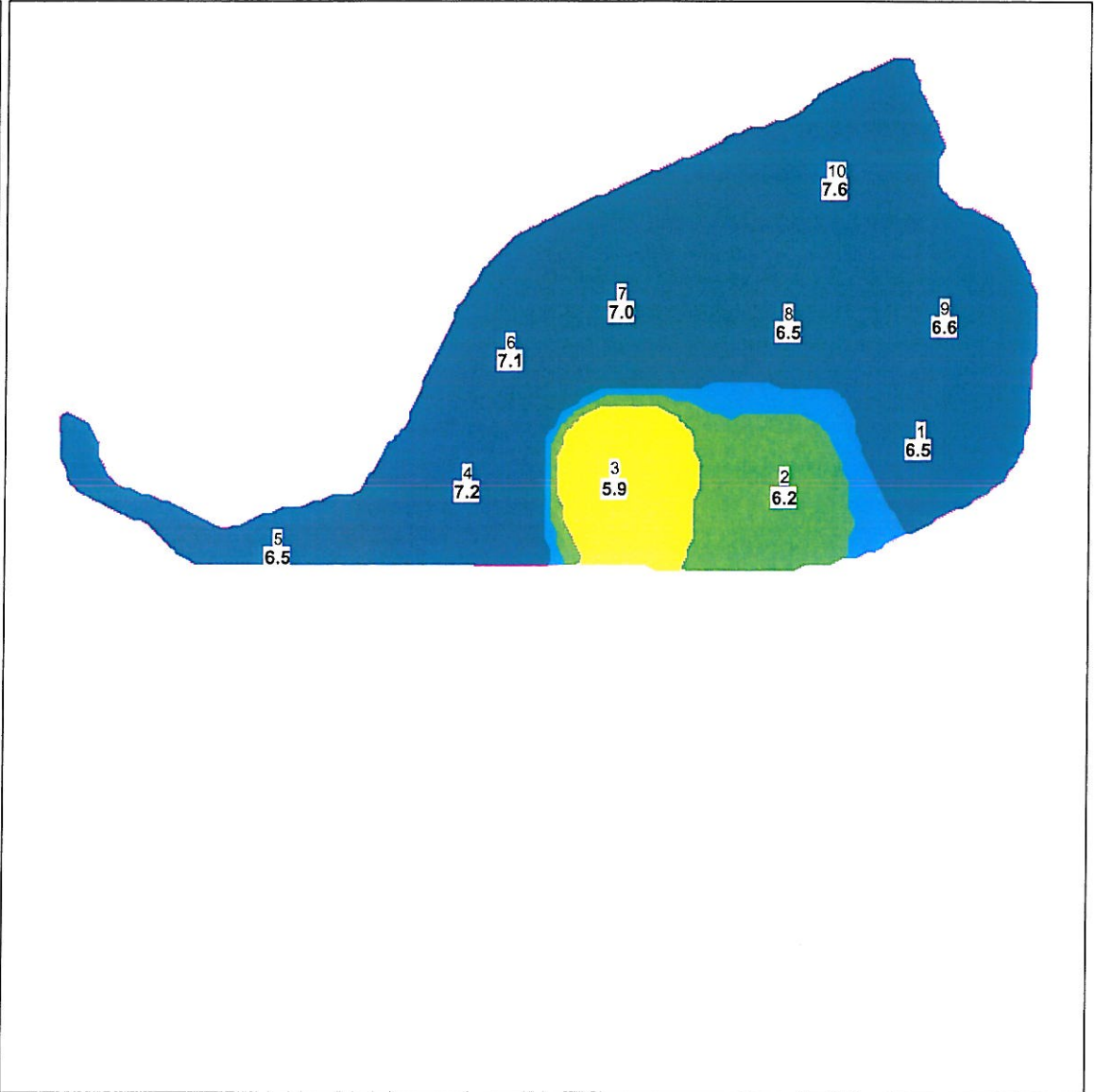
Customer: KB FARMS
 Field: 2515 (#65759)
 Description: GUSTAFSON SE
 Acres: 37.6
 # of Samples: 10

County: Boone
 Township: Spring
 Range: T43N R4E
 Section:
 Date Tested: 05/24/2011
 1 inch = 470 feet

PH Map

Legend

	Below 5.6
	5.6 - 5.8
	5.8 - 6.0
	6.0 - 6.2
	6.2 - 6.4
	Above 6.4



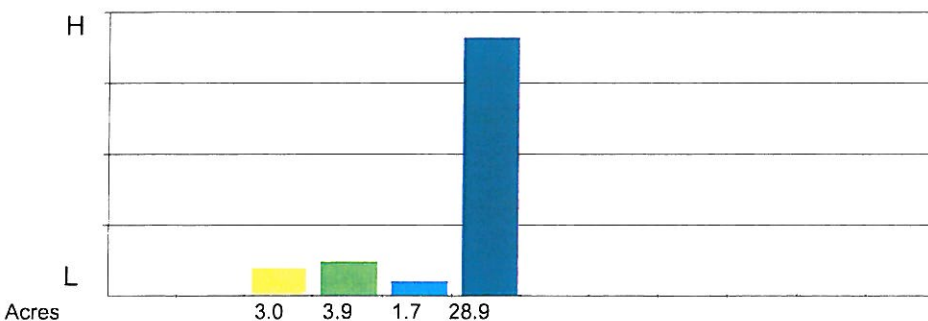
Total Map Acres: 37.5

Latitude: 42.1974

Longitude: 88.7889

Grid Size: 440nsX440ew

BREAKDOWN OF FIELD ACRES





UNITED SOILS, INC.

108 South Crystal Lane • P.O. Box 226 • Fairbury, IL 61739
 Phone 815-692-2626 • Fax 815-692-4483



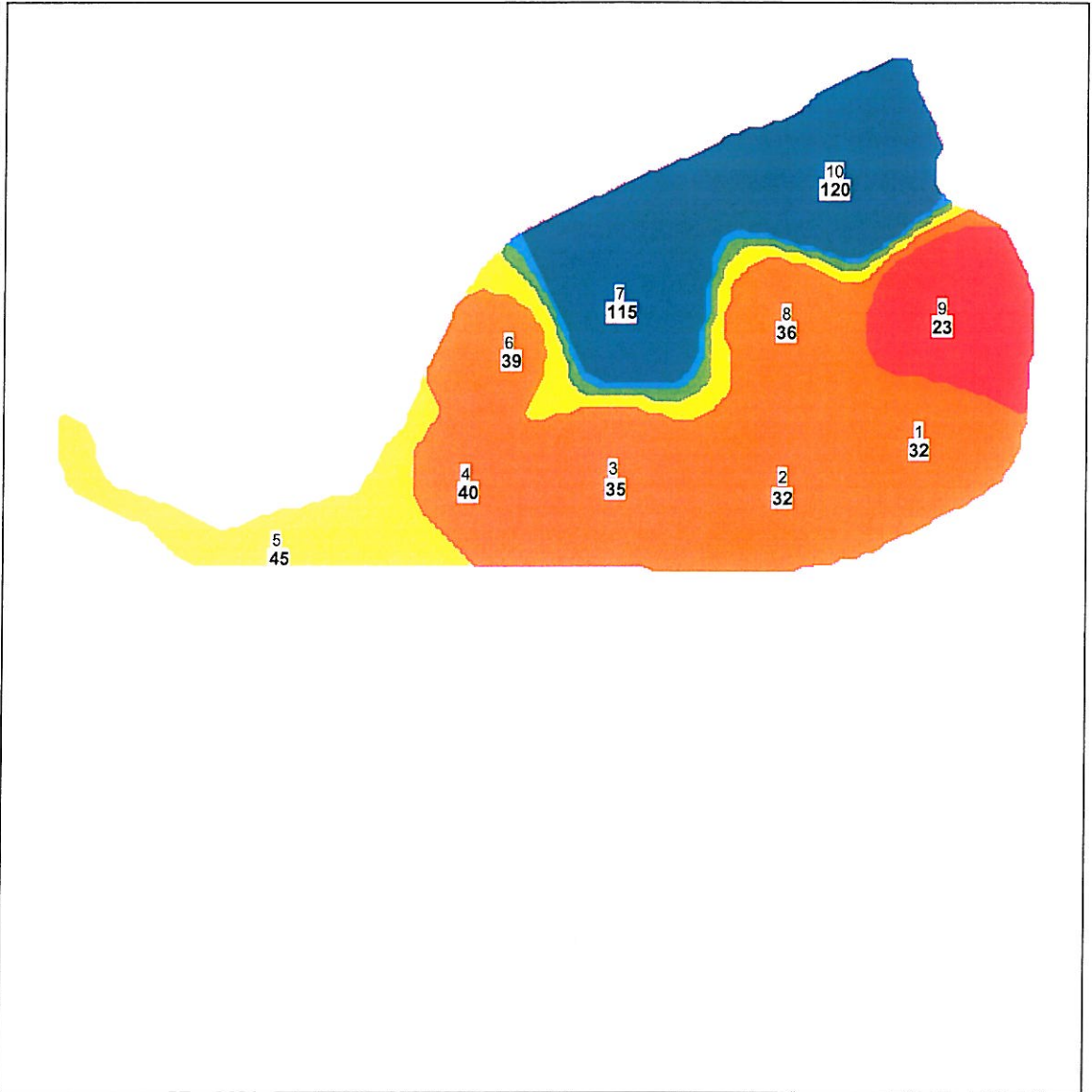
Customer: KB FARMS
 Field: 2515 (#65759)
 Description: GUSTAFSON SE
 Acres: 37.6
 # of Samples: 10

County: Boone
 Township: Spring
 Range: T43N R4E
 Section:
 Date Tested: 05/24/2011
 1 inch = 470 feet

P Map

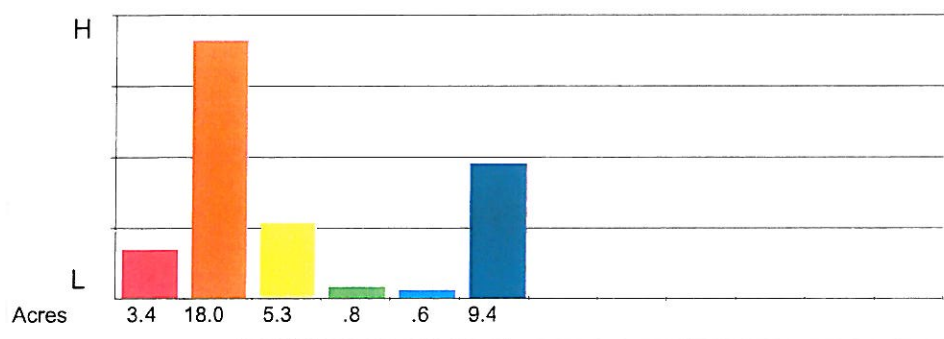
Legend

	Below 30
	30-40
	40-50
	50-60
	60-70
	Above 70



Total Map Acres: 37.5
 Latitude: 42.1974
 Longitude: 88.7889
 Grid Size: 440nsX440ew

BREAKDOWN OF FIELD ACRES





UNITED SOILS, INC.

108 South Crystal Lane • P.O. Box 226 • Fairbury, IL 61739
 Phone 815-692-2626 • Fax 815-692-4483



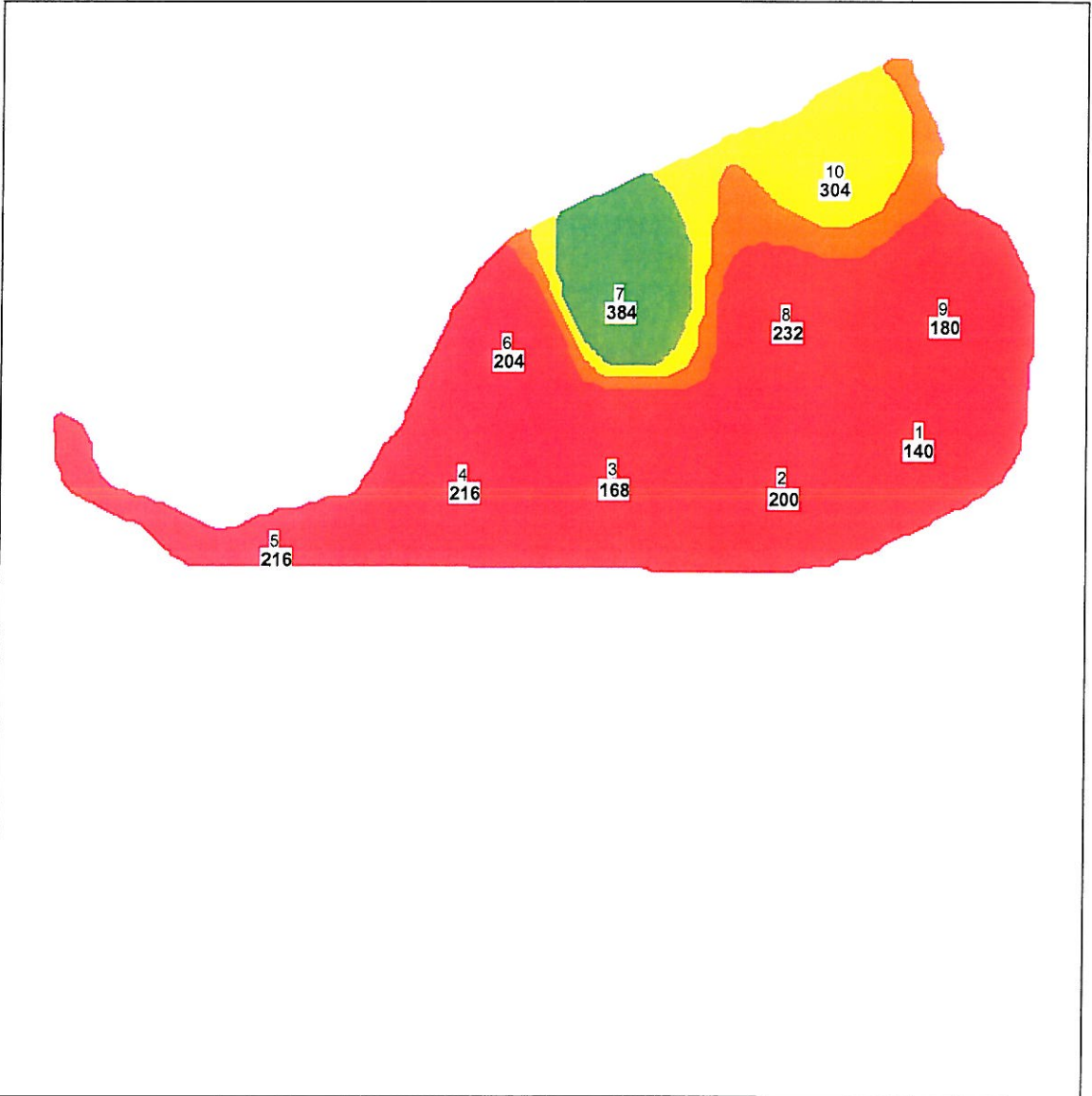
Customer: KB FARMS
 Field: 2515 (#65759)
 Description: GUSTAFSON SE
 Acres: 37.6
 # of Samples: 10

County: Boone
 Township: Spring
 Range: T43N R4E
 Section:
 Date Tested: 05/24/2011
 1 inch = 470 feet

K Map

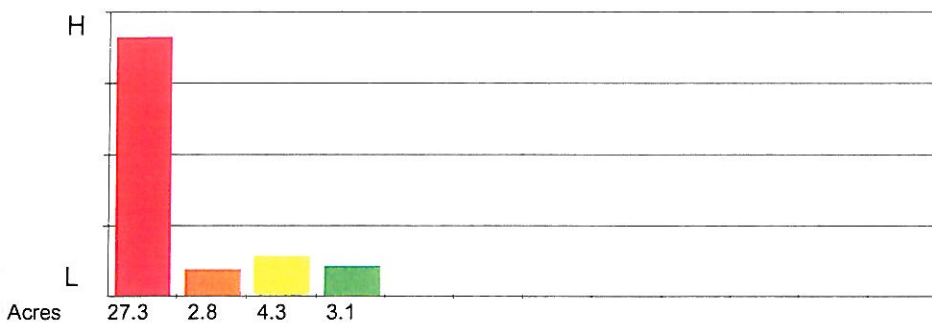
Legend


Below 250
250-300
300-350
350-400
400-450
450-500
Above 500



Total Map Acres: 37.5
 Latitude: 42.1974
 Longitude: 88.7889
 Grid Size: 440nsX440ew

BREAKDOWN OF FIELD ACRES





UNITED SOILS, INC.

108 South Crystal Lane • P.O. Box 226 • Fairbury, IL 61739
 Phone 815-692-2626 • Fax 815-692-4483



OPERATOR: . K B FARMS
FIELD: GUSTAFSON SE
ACRES: 37.6

LAB#: 47752-61 (2515)
DATE: 05/19/2011
SUBMITTED BY: SUPER BOWEN

SOIL TEST RESULTS

SAMPLE #	SOIL pH	BUFFER pH	PHOSPHORUS lbs/A	POTASSIUM lbs/A	CALCIUM lbs/A	MAGNESIUM lbs/A	ORGANIC MATTER %	CATION EXCHANGE CAPACITY	BASE SATURATION			
									% Ca	% Mg	% K	% H
1	6.5	7.0	32	140	3507	903	2.9	14.1	62.2	26.7	1.3	9.7
2	6.2	7.0	32	200	3717	1050	2.7	16.6	56.0	26.4	1.6	16.0
3	5.9	6.7	35	168	2394	651	2.9	11.4	52.6	23.8	1.9	21.7
4	7.2	7.0	40	216	3339	1092	2.7	13.2	63.3	34.5	2.1	0.0
5	6.5	7.0	45	216	4452	1092	2.6	17.7	62.9	25.8	1.6	9.7
6	7.1	7.0	39	204	5922	1554	2.8	21.5	68.9	30.2	1.3	-
7	7.0	7.0	115	384	8169	1869	3.1	28.7	71.2	27.2	1.8	-
8	6.5	7.0	36	232	7392	1743	3.3	28.9	64.0	25.2	1.1	9.7
9	6.6	7.0	23	180	5460	1260	3.3	20.8	65.7	25.3	1.2	7.9
10	7.6	7.0	120	304	6510	1596	3.4	23.3	69.9	28.6	1.7	-
AVERAGE	6.7	7.0	52	224	5086	1281	3.0	19.6	63.7	27.4	1.6	10.7
PH AVE.	6.5	EXTRACTED SAMPLES: 4 ,10,										
P1 AVE.	35	EXTRACTED SAMPLES: 7 ,10,										
K AVE.	207	EXTRACTED SAMPLES: 7 ,										

Tract 13



UNITED SOILS, INC.

108 South Crystal Lane • P.O. Box 226 • Fairbury, IL 61739
Phone 815-692-2626 • Fax 815-692-4483



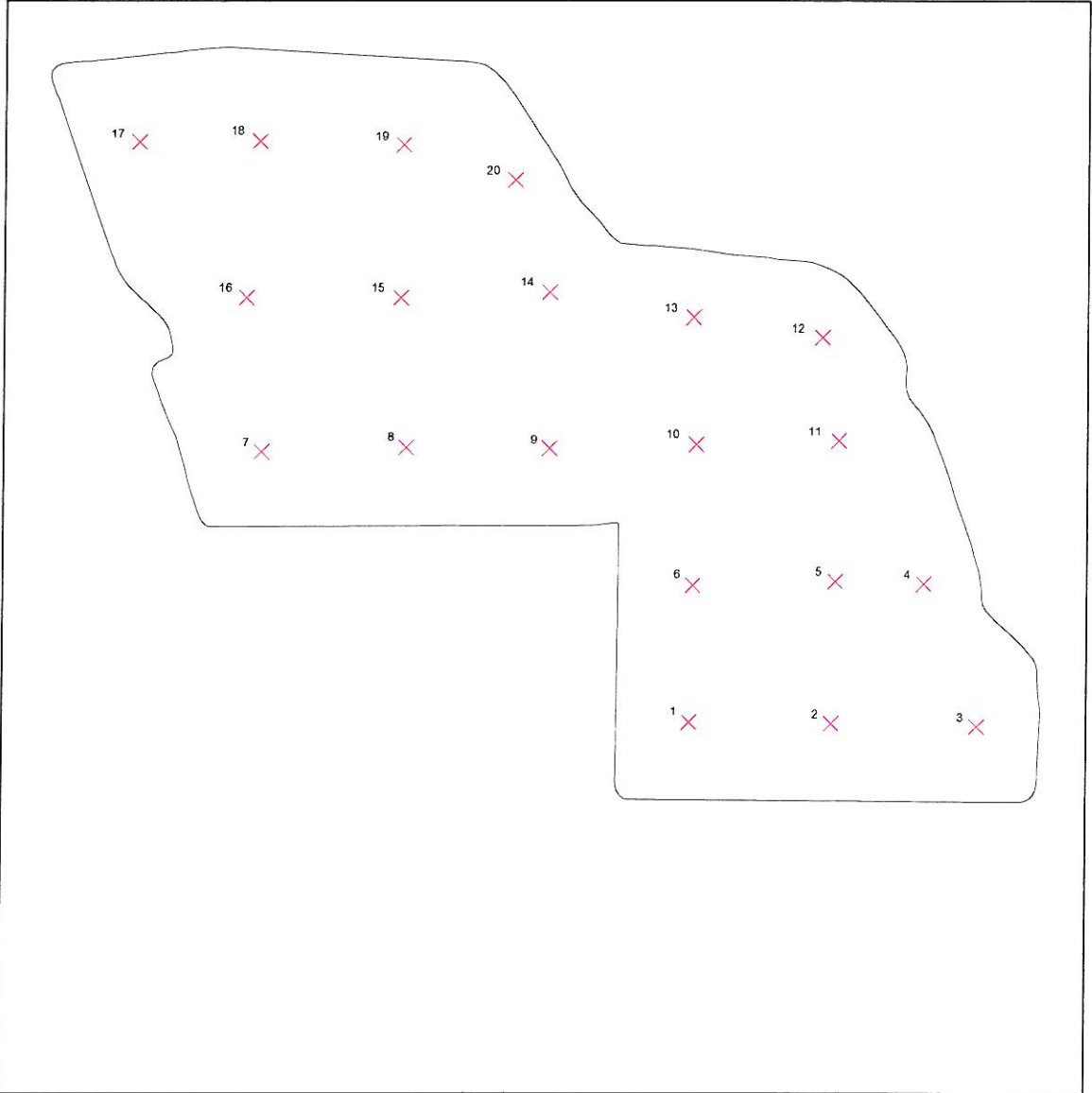
Customer: KB FARMS
Field: 2587 (#65758)
Description: GUSTAFSON SOUTH OF CREEK
Acres: 86.9
of Samples: 20

County: Boone
Township: Spring
Range: T43N R4E
Section: 16 17 20
Date Tested: 05/25/2011
1 inch = 557 feet

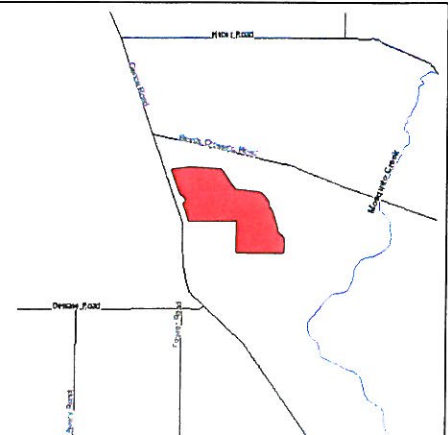
Base Map

Legend

- Water
- Roads
- Field
- Railroad



Latitude: 42.2002
Longitude: 88.8001
Grid Size: 440nsX440ew





UNITED SOILS, INC.

108 South Crystal Lane • P.O. Box 226 • Fairbury, IL 61739
 Phone 815-692-2626 • Fax 815-692-4483



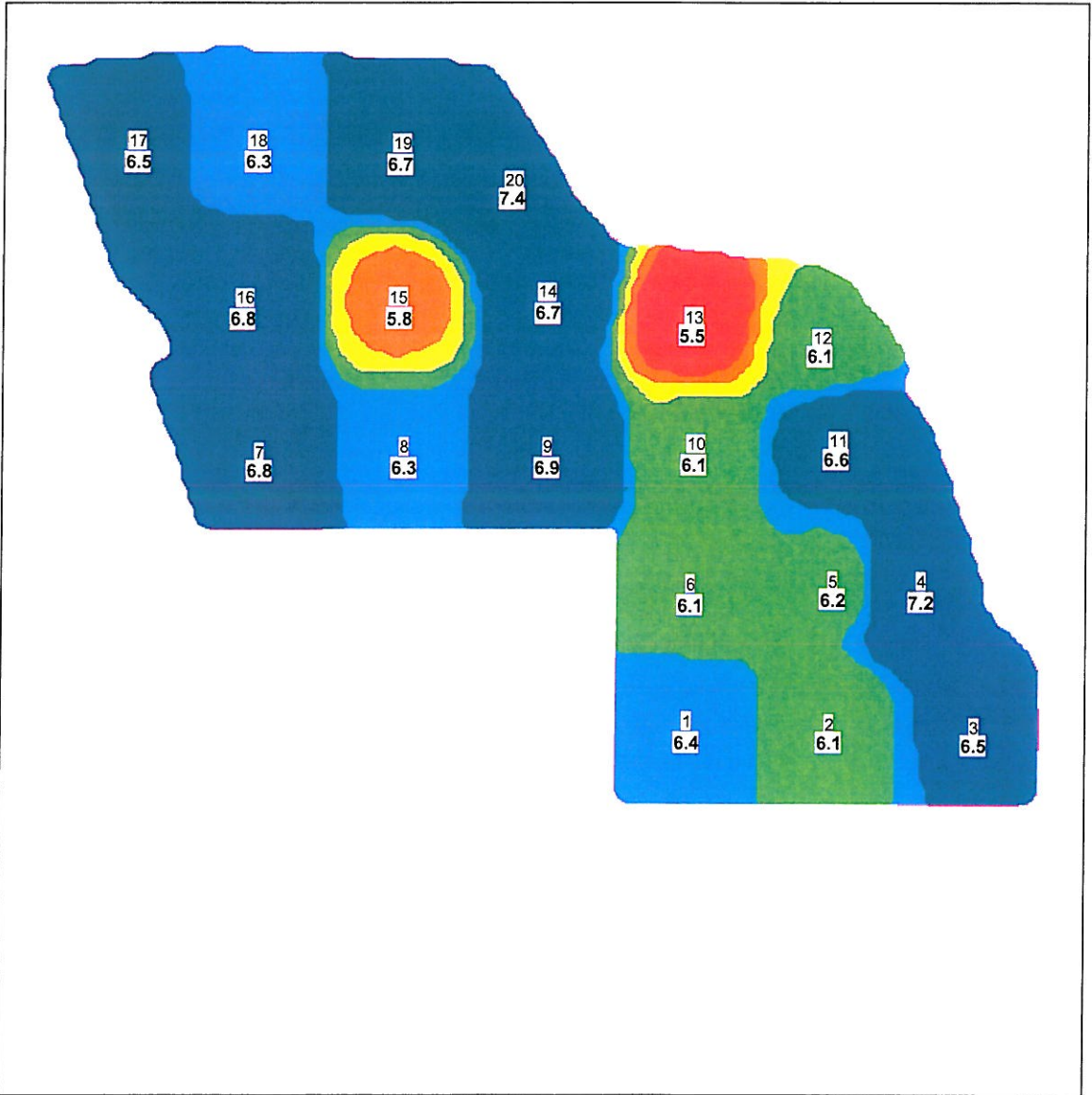
Customer: KB FARMS
 Field: 2587 (#65758)
 Description: GUSTAFSON SOUTH OF CREEK
 Acres: 86.9
 # of Samples: 20

County: Boone
 Township: Spring
 Range: T43N R4E
 Section: 16 17 20
 Date Tested: 05/25/2011
 1 inch = 557 feet

PH Map

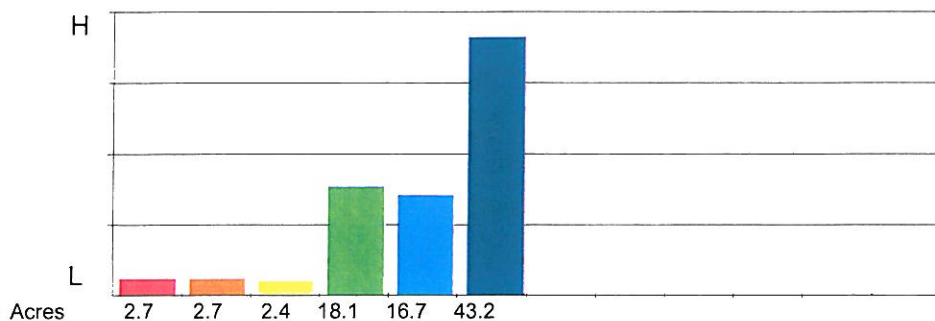
Legend

	Below 5.6
	5.6 - 5.8
	5.8 - 6.0
	6.0 - 6.2
	6.2 - 6.4
	Above 6.4



Total Map Acres: 85.8
 Latitude: 42.2002
 Longitude: 88.8001
 Grid Size: 440nsX440ew

BREAKDOWN OF FIELD ACRES





UNITED SOILS, INC.

108 South Crystal Lane • P.O. Box 226 • Fairbury, IL 61739
 Phone 815-692-2626 • Fax 815-692-4483



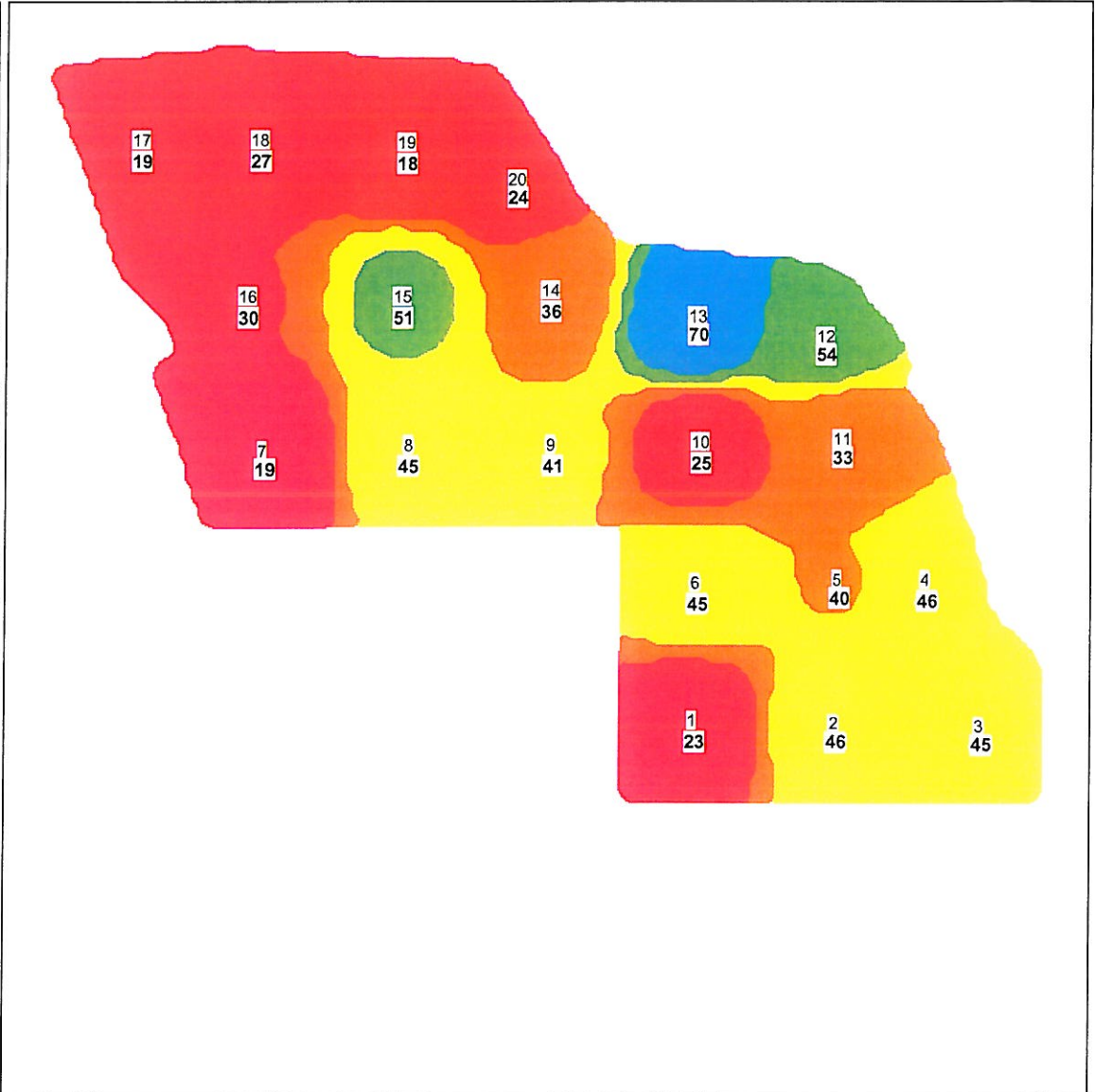
Customer: KB FARMS
 Field: 2587 (#65758)
 Description: GUSTAFSON SOUTH OF CREEK
 Acres: 86.9
 # of Samples: 20

County: Boone
 Township: Spring
 Range: T43N R4E
 Section: 16 17 20
 Date Tested: 05/25/2011
 1 inch = 557 feet

P Map

Legend

- Below 30
- 30-40
- 40-50
- 50-60
- 60-70
- Above 70



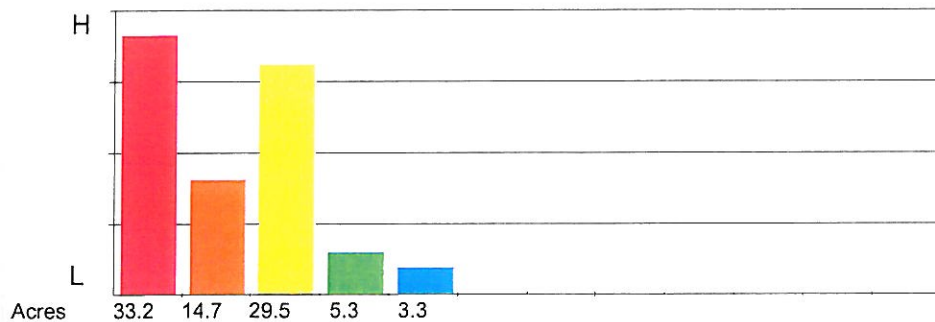
Total Map Acres: 86

Latitude: 42.2002

Longitude: 88.8001

Grid Size: 440nsX440ew

BREAKDOWN OF FIELD ACRES





UNITED SOILS, INC.

108 South Crystal Lane • P.O. Box 226 • Fairbury, IL 61739
 Phone 815-692-2626 • Fax 815-692-4483

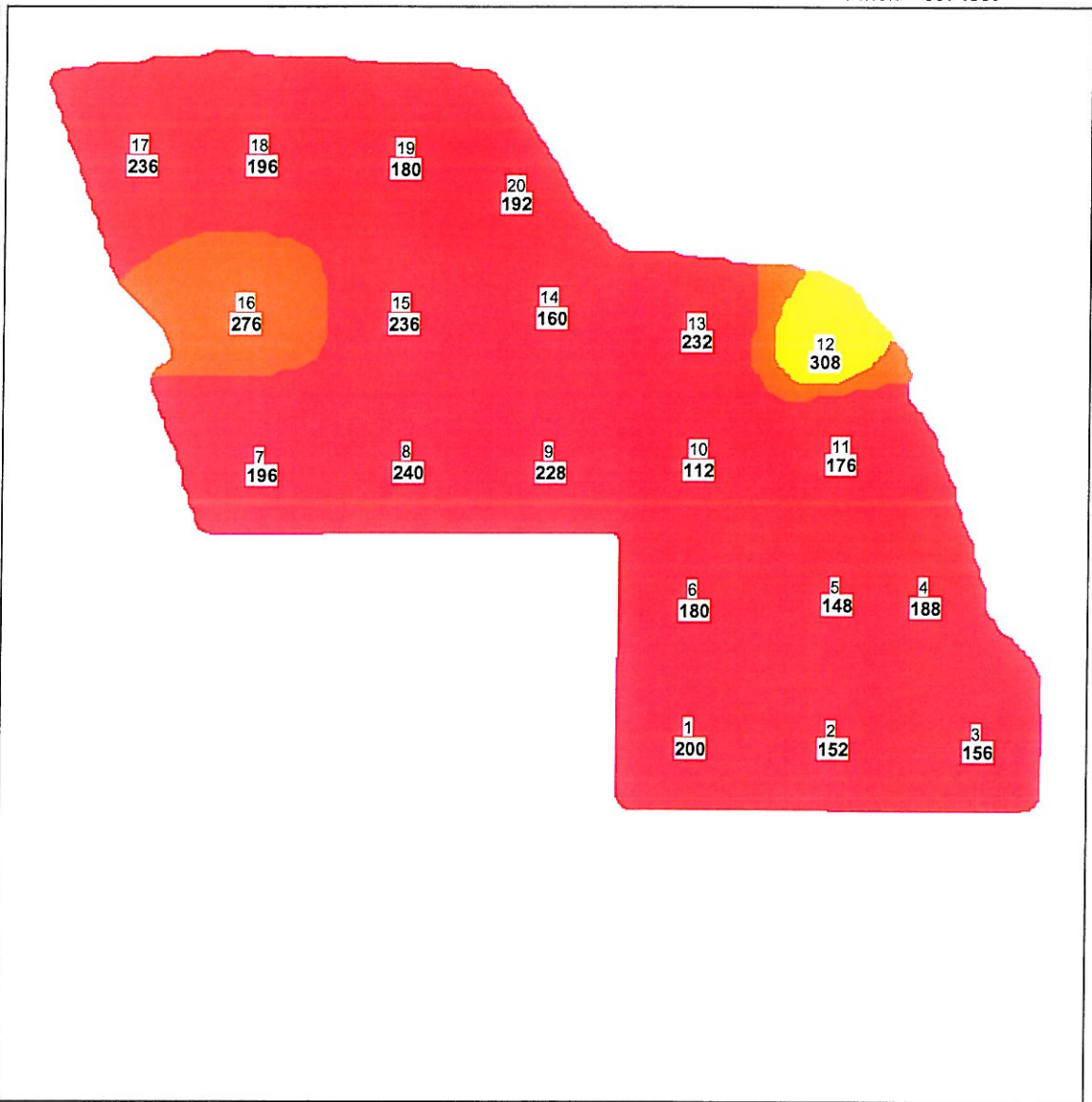



Customer: KB FARMS
 Field: 2587 (#65758)
 Description: GUSTAFSON SOUTH OF CREEK
 Acres: 86.9
 # of Samples: 20

County: Boone
 Township: Spring
 Range: T43N R4E
 Section: 16 17 20
 Date Tested: 05/25/2011
 1 inch = 557 feet

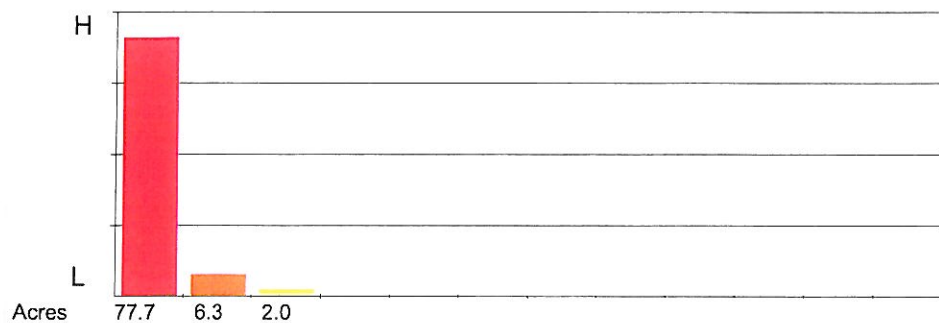
K Map

Legend



Total Map Acres: 86
 Latitude: 42.2002
 Longitude: 88.8001
 Grid Size: 440nsX440ew

BREAKDOWN OF FIELD ACRES





UNITED SOILS, INC.

108 South Crystal Lane • P.O. Box 226 • Fairbury, IL 61739
 Phone 815-692-2626 • Fax 815-692-4483



OPERATOR: . K B FARMS
FIELD: GUSTAFSON SOUTH OF CREEK
ACRES: 86.9

LAB#: 49199-18 (2587)
DATE: 05/20/2011
SUBMITTED BY: SUPER BOWEN

SOIL TEST RESULTS

SAMPLE #	SOIL pH	BUFFER pH	PHOSPHORUS lbs/A	POTASSIUM lbs/A	CALCIUM lbs/A	MAGNESIUM lbs/A	ORGANIC MATTER %	CATION EXCHANGE CAPACITY	BASE SATURATION			
									% Ca	% Mg	% K	% H
1	6.4	7.0	23	200	2688	840	2.5	11.9	56.5	29.5	2.2	11.8
2	6.1	6.9	46	152	1911	546	2.6	8.8	54.3	25.9	2.3	17.5
3	6.5	7.0	45	156	2016	651	2.1	8.8	57.3	30.9	2.3	9.5
4	7.2	7.0	46	188	2772	777	2.6	10.4	66.7	31.2	2.4	-
5	6.2	7.0	40	148	2331	630	2.1	10.3	56.6	25.5	1.9	15.9
6	6.1	6.9	45	180	2688	651	2.7	11.8	57.0	23.0	2.0	18.0
7	6.8	7.0	19	196	3444	1134	2.8	14.2	60.7	33.3	1.8	4.2
8	6.3	7.0	45	240	3738	1134	2.9	16.7	56.0	28.3	1.9	13.8
9	6.9	7.0	41	228	2940	840	2.9	11.4	64.5	30.8	2.6	2.1
10	6.1	7.0	25	112	1365	399	2.5	6.4	53.4	26.0	2.3	18.3
11	6.6	7.0	33	176	2982	903	2.9	12.4	60.2	30.4	1.9	7.6
12	6.1	6.8	54	308	5166	1134	3.3	22.0	58.8	21.5	1.8	17.9
13	5.5	6.3	70	232	2037	462	2.8	10.4	49.0	18.6	2.9	29.5
14	6.7	7.0	36	160	1512	546	2.0	6.7	56.5	34.0	3.1	6.4
15	5.8	6.7	51	236	2184	567	2.5	10.7	51.1	22.1	2.9	23.9
16	6.8	7.0	30	276	3906	1176	2.9	15.6	62.6	31.5	2.3	3.6
17	6.5	7.0	19	236	5061	1344	3.2	20.6	61.5	27.2	1.5	9.8
18	6.3	7.0	27	196	2856	882	2.5	12.9	55.4	28.5	2.0	14.1
19	6.7	7.0	18	180	4221	1155	3.0	16.6	63.6	29.0	1.4	5.9
20	7.4	7.0	24	192	6741	1554	3.3	23.6	71.5	27.5	1.1	-
AVERAGE	6.4	6.9	37	200	3128	866	2.7	13.1	58.7	27.7	2.1	12.8
PH AVE.	6.4	EXTRACTED SAMPLES: 4,13,20,										
P1 AVE.	37	EXTRACTED SAMPLES:										
K AVE.	200	EXTRACTED SAMPLES:										

Tract 14



UNITED SOILS, INC.

108 South Crystal Lane • P.O. Box 226 • Fairbury, IL 61739
Phone 815-692-2626 • Fax 815-692-4483



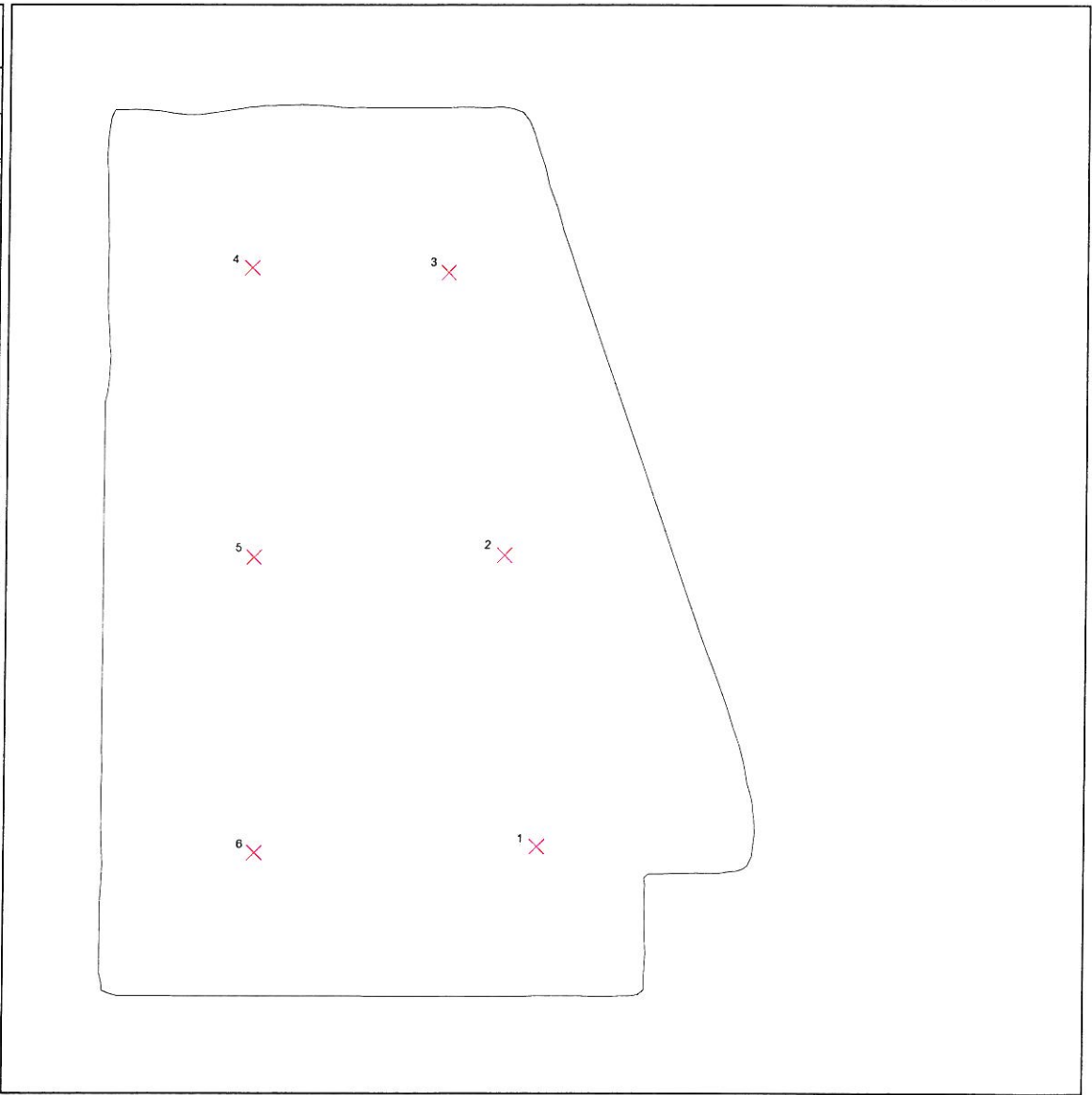
Customer: KB FARMS
Field: 2586 (#65756)
Description: GUSTAFSON WEST 40
Acres: 24.2
of Samples: 6

County: Boone
Township: Spring
Range: T43N R4E
Section: 17
Date Tested: 05/25/2011
1 inch = 269 feet

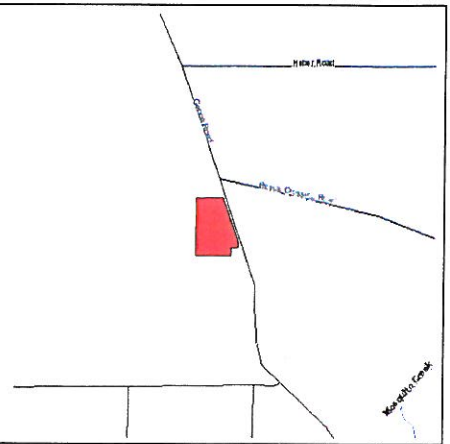
Base Map

Legend

- Water
- Roads
- Field
- Railroad



Latitude: 42.2011
Longitude: 88.8034
Grid Size: 440nsX440ew





UNITED SOILS, INC.

108 South Crystal Lane • P.O. Box 226 • Fairbury, IL 61739
 Phone 815-692-2626 • Fax 815-692-4483




Customer: KB FARMS
 Field: 2586 (#65756)
 Description: GUSTAFSON WEST 40
 Acres: 24.2
 # of Samples: 6

County: Boone
 Township: Spring
 Range: T43N R4E
 Section: 17
 Date Tested: 05/25/2011
 1 inch = 269 feet

PH Map

Legend

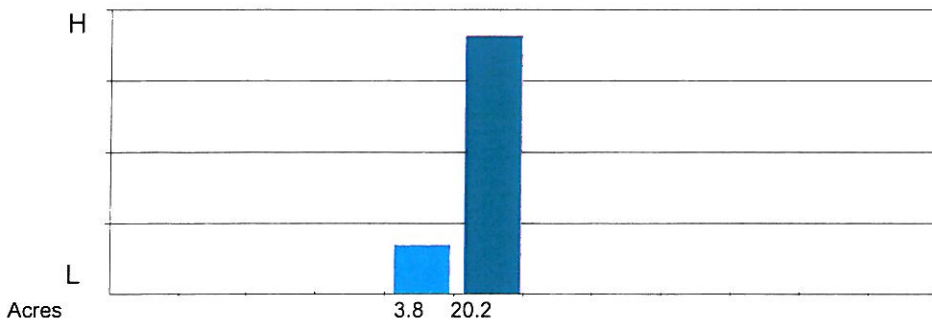
- Below 5.6
- 5.6 - 5.8
- 5.8 - 6.0
- 6.0 - 6.2
- 6.2 - 6.4
- Above 6.4



Total Map Acres: 24

Latitude: 42.2011
 Longitude: 88.8034
 Grid Size: 440nsX440ew

BREAKDOWN OF FIELD ACRES





UNITED SOILS, INC.

108 South Crystal Lane • P.O. Box 226 • Fairbury, IL 61739
 Phone 815-692-2626 • Fax 815-692-4483




Customer: KB FARMS
 Field: 2586 (#65756)
 Description: GUSTAFSON WEST 40
 Acres: 24.2
 # of Samples: 6

County: Boone
 Township: Spring
 Range: T43N R4E
 Section: 17
 Date Tested: 05/25/2011
 1 inch = 269 feet

P Map

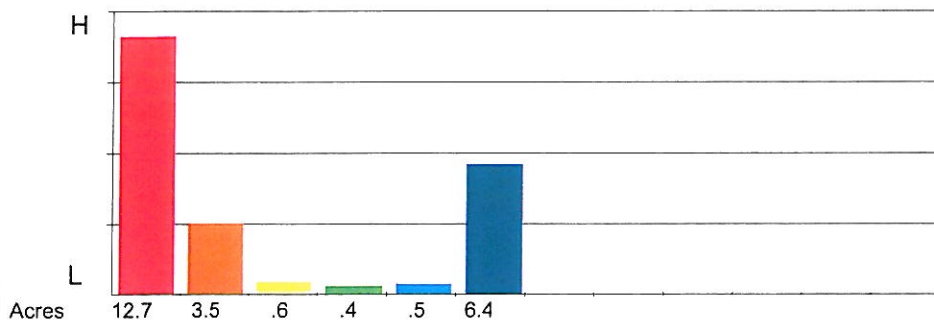
Legend

- Below 30
- 30-40
- 40-50
- 50-60
- 60-70
- Above 70



Total Map Acres: 24.1
 Latitude: 42.2011
 Longitude: 88.8034
 Grid Size: 440nsX440ew

BREAKDOWN OF FIELD ACRES





UNITED SOILS, INC.

108 South Crystal Lane • P.O. Box 226 • Fairbury, IL 61739
 Phone 815-692-2626 • Fax 815-692-4483



Customer: KB FARMS
 Field: 2586 (#65756)
 Description: GUSTAFSON WEST 40
 Acres: 24.2
 # of Samples: 6

County: Boone
 Township: Spring
 Range: T43N R4E
 Section: 17
 Date Tested: 05/25/2011
 1 inch = 269 feet

K Map

Legend

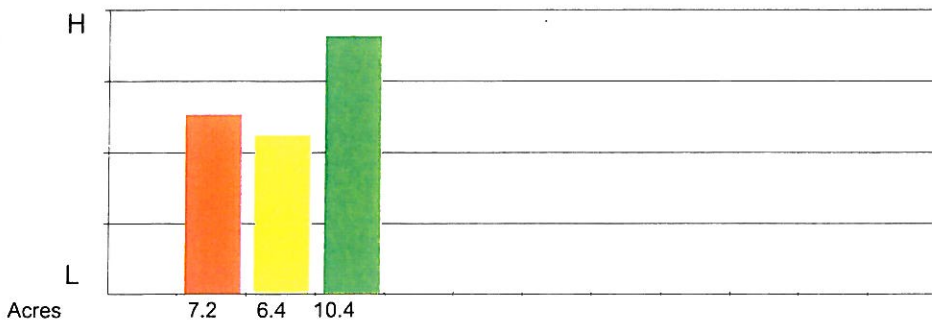
Below 250
250-300
300-350
350-400
400-450
450-500
Above 500



Total Map Acres: 24

Latitude: 42.2011
 Longitude: 88.8034
 Grid Size: 440nsX440ew

BREAKDOWN OF FIELD ACRES





UNITED SOILS, INC.

108 South Crystal Lane • P.O. Box 226 • Fairbury, IL 61739
 Phone 815-692-2626 • Fax 815-692-4483



OPERATOR: . K B FARMS
FIELD: GUSTAFSON WEST 40
ACRES: 24.2

LAB#: 49193-98 (2586)
DATE: 05/20/2011
SUBMITTED BY: SUPER BOWEN

SOIL TEST RESULTS

SAMPLE #	SOIL pH	BUFFER pH	PHOSPHORUS lbs/A	POTASSIUM lbs/A	CALCIUM lbs/A	MAGNESIUM lbs/A	ORGANIC MATTER %	CATION EXCHANGE CAPACITY	BASE SATURATION			
									% Ca	% Mg	% K	% H
1	6.3	7.0	25	288	5754	1344	3.0	23.7	60.7	23.7	1.6	14.0
2	7.5	7.0	17	296	7350	1638	3.2	25.6	71.8	26.7	1.5	-
3	7.6	7.0	76	372	7644	1743	3.1	26.8	71.4	27.1	1.8	-
4	7.4	7.0	87	380	7056	1596	3.0	24.8	71.2	26.9	2.0	-
5	8.1	7.0	37	360	14301	1071	3.2	40.7	87.9	11.0	1.2	-
6	6.5	7.0	26	340	8337	1575	3.3	30.9	67.5	21.3	1.5	9.8
AVERAGE	7.2	7.0	45	339	8407	1495	3.1	28.8	71.8	22.8	1.6	11.9
PH AVE.	7.5	EXTRACTED SAMPLES: 1, 5, 6,										
P1 AVE.	26	EXTRACTED SAMPLES: 3, 4,										
K AVE.	339	EXTRACTED SAMPLES:										

Tract 33



UNITED SOILS, INC.

108 South Crystal Lane • P.O. Box 226 • Fairbury, IL 61739
 Phone 815-692-2626 • Fax 815-692-4483







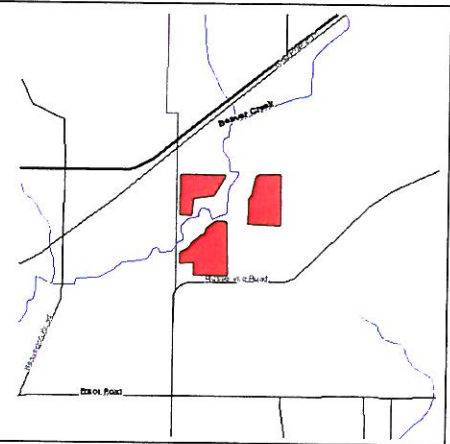
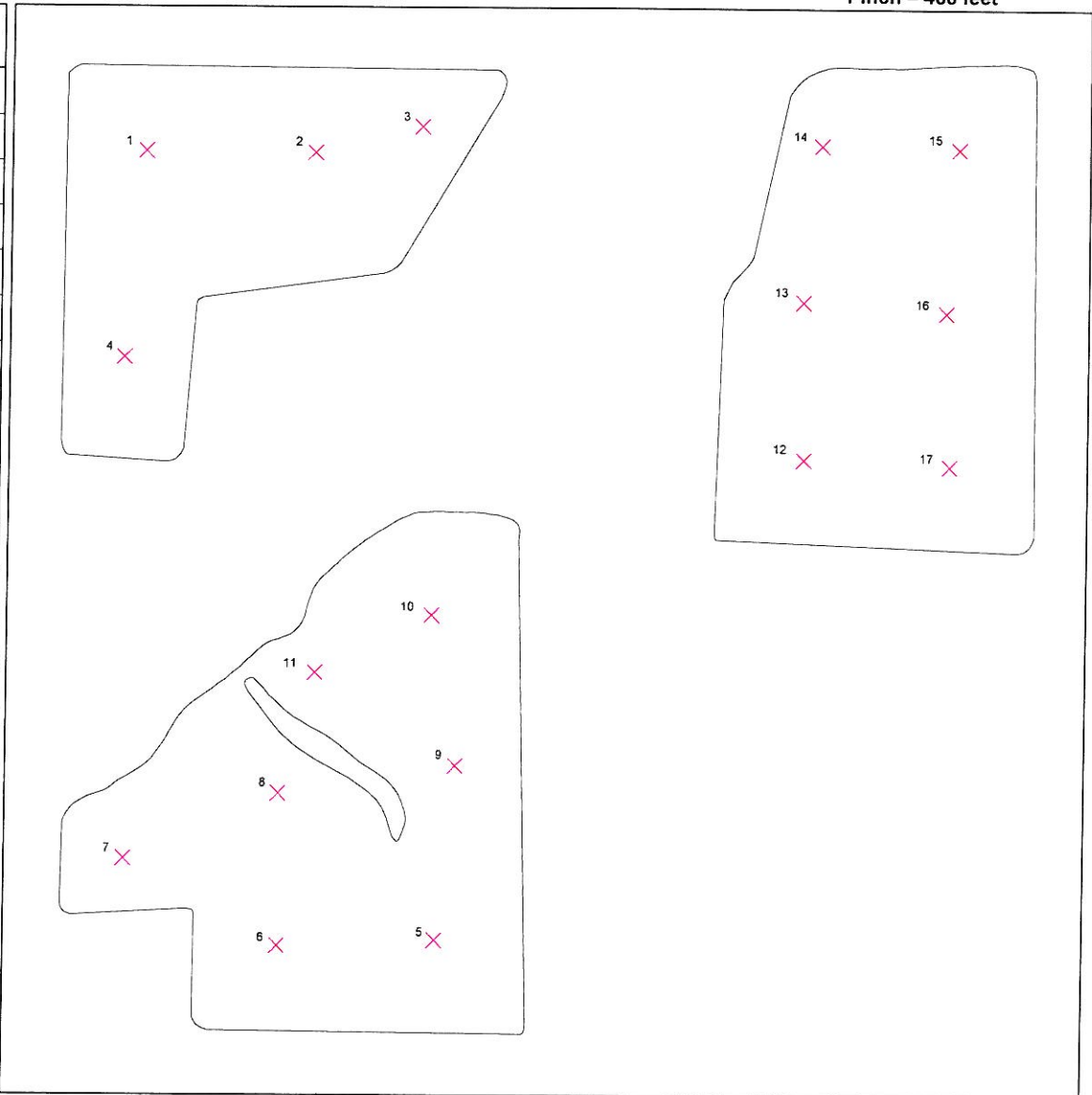
Customer: KB FARMS
 Field: 2453 (#65814)
 Description: ELLINGSON 1 2 3
 Acres: 68.2
 # of Samples: 17

County: Boone
 Township: Boone
 Range: T45N R4E
 Section: 21
 Date Tested: 05/23/2011

1 inch = 488 feet

Base Map

Legend	
	Water
	Roads
	Field
	Railroad
Latitude: 42.3718	
Longitude: 88.7845	
Grid Size: 440nsX440ew	





UNITED SOILS, INC.

108 South Crystal Lane • P.O. Box 226 • Fairbury, IL 61739
 Phone 815-692-2626 • Fax 815-692-4483



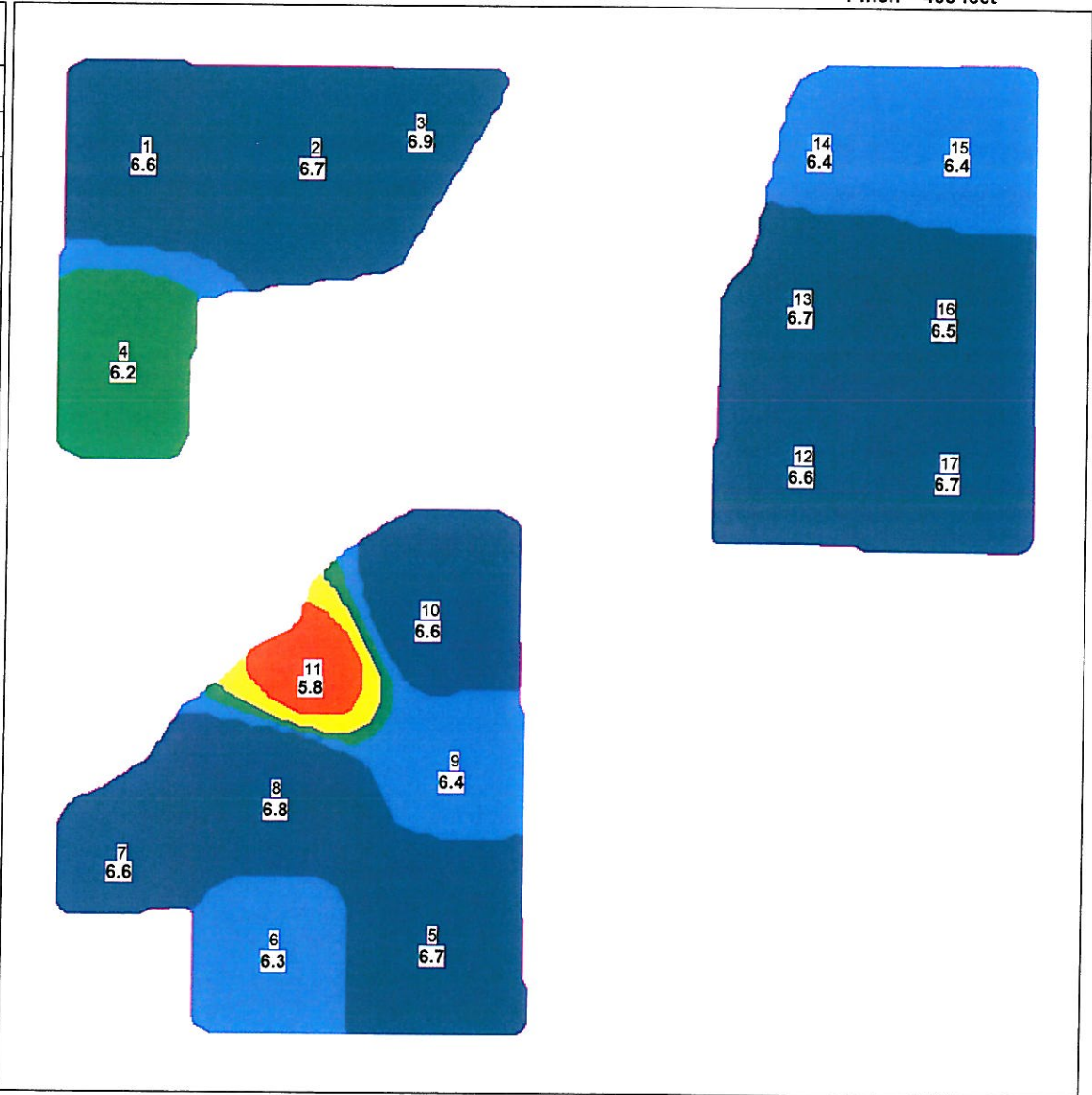
Customer: KB FARMS
 Field: 2453 (#65814)
 Description: ELLINGSON 1 2 3
 Acres: 68.2
 # of Samples: 17

County: Boone
 Township: Boone
 Range: T45N R4E
 Section: 21
 Date Tested: 05/23/2011

1 inch = 488 feet

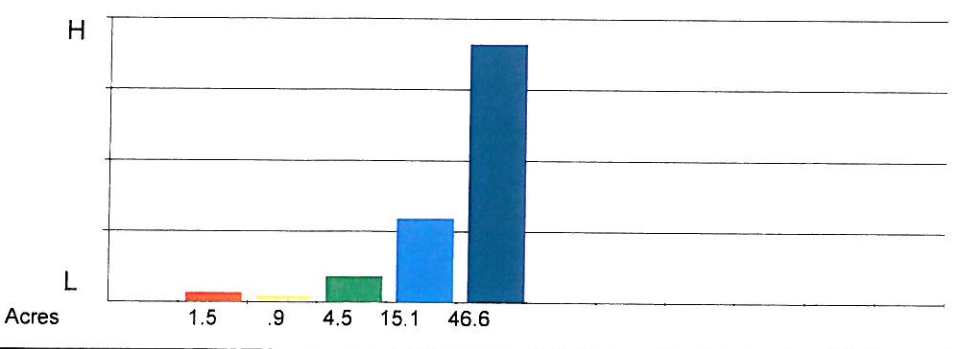
PH Map

Legend	
	Below 5.6
	5.6 - 5.8
	5.8 - 6.0
	6.0 - 6.2
	6.2 - 6.4
	Above 6.4



Total Map Acres: 68.6
 Latitude: 42.3718
 Longitude: 88.7845
 Grid Size: 440nsX440ew

BREAKDOWN OF FIELD ACRES





UNITED SOILS, INC.

108 South Crystal Lane • P.O. Box 226 • Fairbury, IL 61739
 Phone 815-692-2626 • Fax 815-692-4483



Customer: KB FARMS
 Field: 2453 (#65814)
 Description: ELLINGSON 1 2 3
 Acres: 68.2
 # of Samples: 17

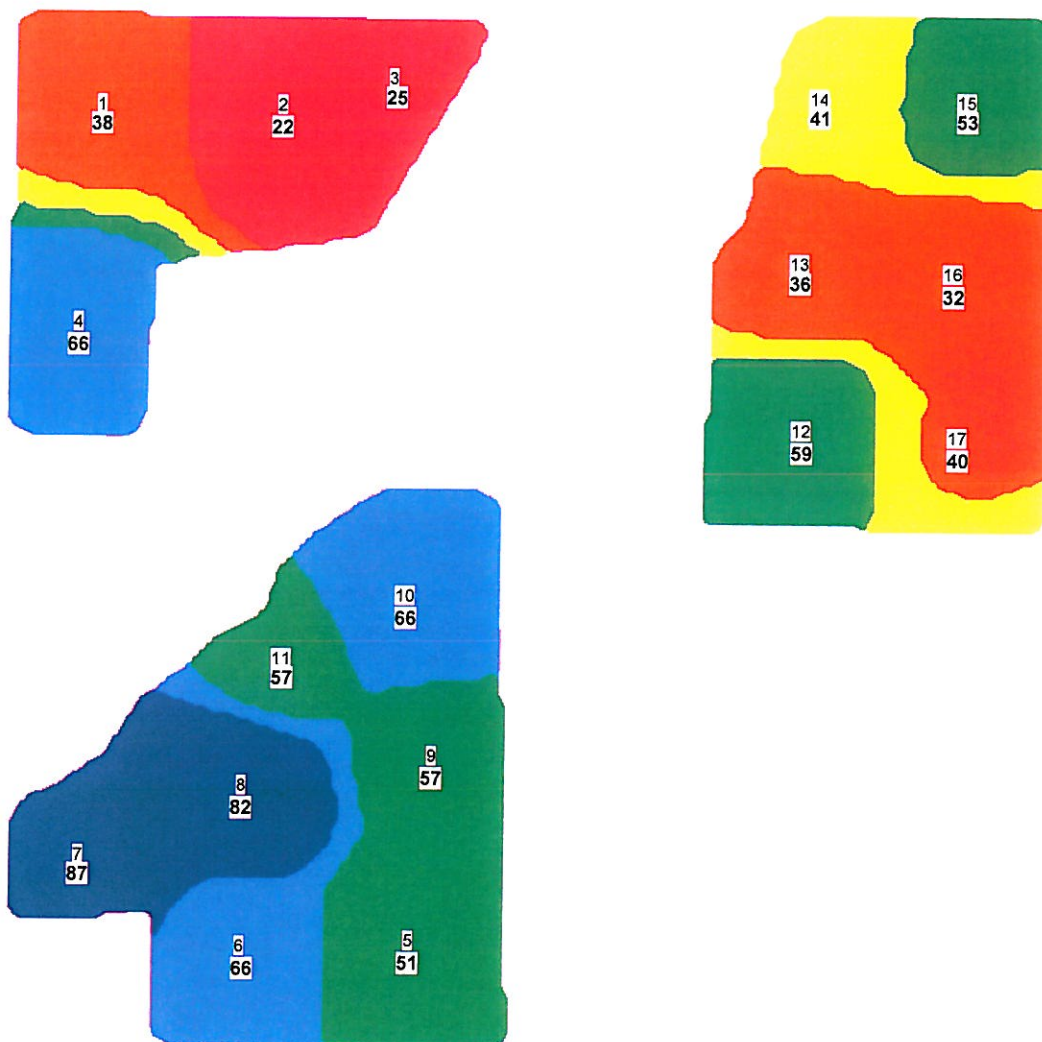
County: Boone
 Township: Boone
 Range: T45N R4E
 Section: 21
 Date Tested: 05/23/2011

1 inch = 488 feet

P Map

Legend

Below 30
30-40
40-50
50-60
60-70
Above 70



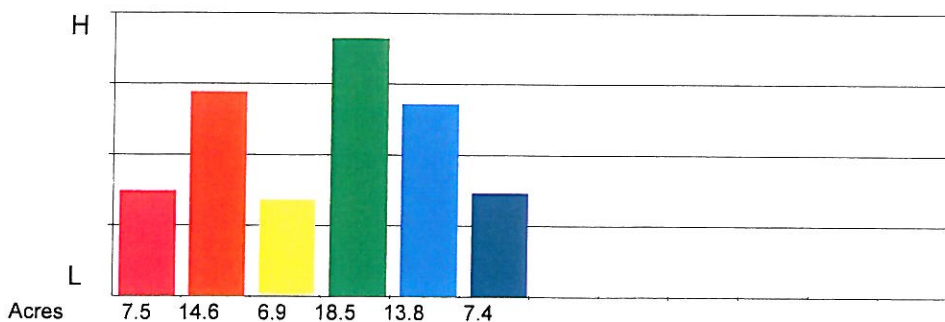
Total Map Acres: 68.7

Latitude: 42.3718

Longitude: 88.7845

Grid Size: 440nsX440ew

BREAKDOWN OF FIELD ACRES





UNITED SOILS, INC.

108 South Crystal Lane • P.O. Box 226 • Fairbury, IL 61739
 Phone 815-692-2626 • Fax 815-692-4483



Customer: KB FARMS
 Field: 2453 (#65814)
 Description: ELLINGSON 1 2 3
 Acres: 68.2
 # of Samples: 17

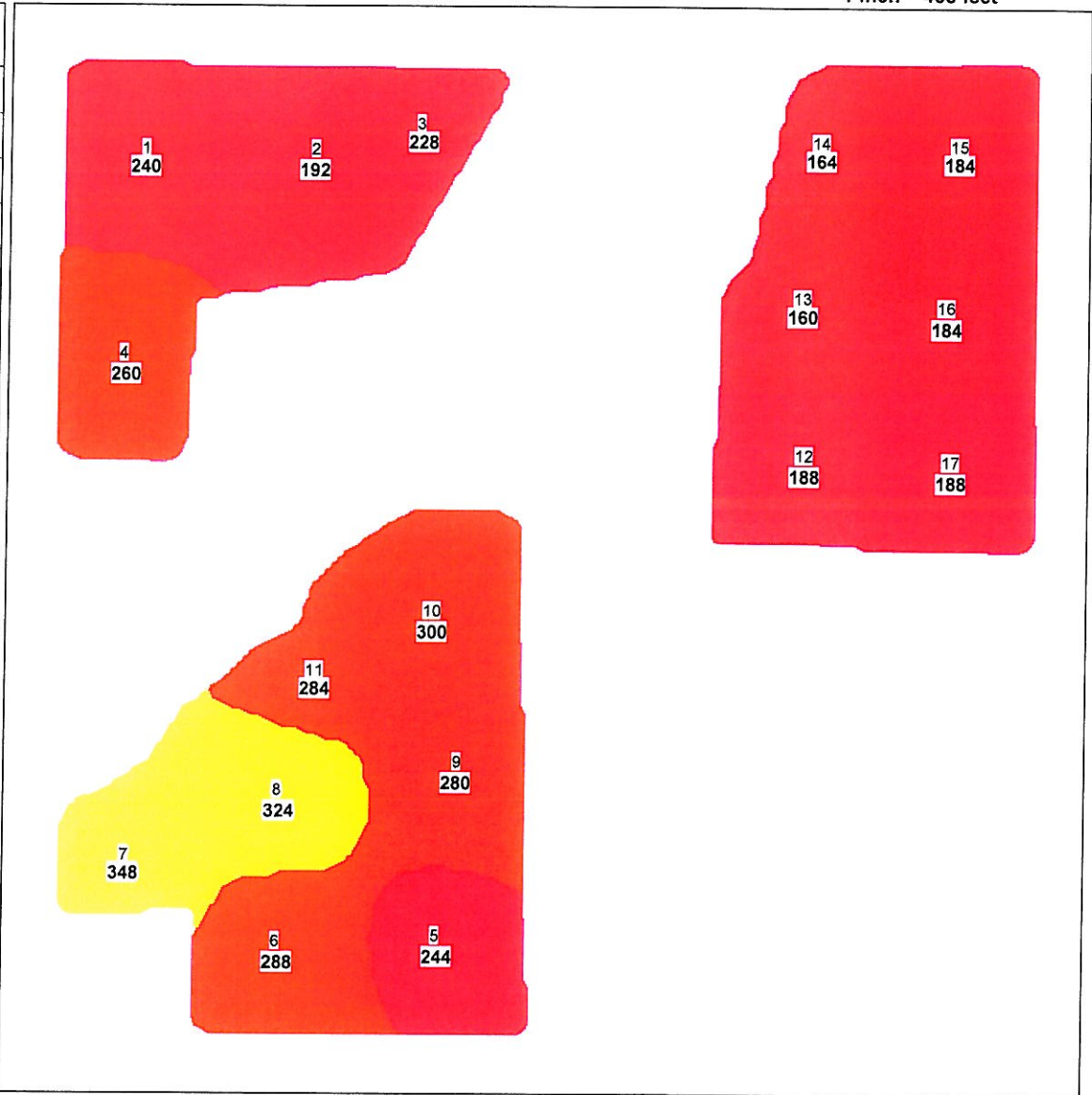
County: Boone
 Township: Boone
 Range: T45N R4E
 Section: 21
 Date Tested: 05/23/2011

1 inch = 488 feet


K Map

Legend	
	Below 250
	250-300
	300-350
	350-400
	400-450
	450-500
	Above 500

Total Map Acres: 68.6
Latitude: 42.3718
Longitude: 88.7845
Grid Size: 440nsX440ew



BREAKDOWN OF FIELD ACRES





UNITED SOILS, INC.

108 South Crystal Lane • P.O. Box 226 • Fairbury, IL 61739
 Phone 815-692-2626 • Fax 815-692-4483



OPERATOR: . K B FARMS
FIELD: ELLINGSON 1 2 3
ACRES: 68.2

LAB#: 46225-41 (2453)
DATE: 05/18/2011
SUBMITTED BY: SUPER BOWEN

SOIL TEST RESULTS

SAMPLE #	SOIL pH	BUFFER pH	PHOSPHORUS lbs/A	POTASSIUM lbs/A	CALCIUM lbs/A	MAGNESIUM lbs/A	ORGANIC MATTER %	CATION EXCHANGE CAPACITY	BASE SATURATION			
									% Ca	% Mg	% K	% H
1	6.6	7.0	38	240	1869	504	2.5	7.7	60.7	27.3	4.0	7.9
2	6.7	7.0	22	192	2436	840	2.4	10.5	58.1	33.4	2.4	6.2
3	6.9	7.0	25	228	2331	756	2.4	9.5	61.4	33.2	3.1	2.3
4	6.2	7.0	66	260	1974	546	2.5	9.0	54.9	25.3	3.8	16.0
5	6.7	7.0	51	244	2436	840	2.3	10.5	58.1	33.4	3.0	5.5
6	6.3	7.0	66	288	2499	861	2.0	11.9	52.6	30.2	3.2	14.1
7	6.6	7.0	87	348	2436	882	2.0	11.1	54.9	33.2	4.1	7.9
8	6.8	7.0	82	324	2646	1008	1.9	11.7	56.6	35.9	3.6	3.9
9	6.4	7.0	57	280	2625	945	1.9	12.3	53.4	32.1	3.0	11.6
10	6.6	7.0	66	300	2982	1176	1.7	13.8	54.1	35.6	2.8	7.5
11	5.8	6.9	57	284	2478	903	1.7	13.6	45.6	27.7	2.7	24.0
12	6.6	7.0	59	188	2121	588	2.4	8.7	61.0	28.2	2.8	8.0
13	6.7	7.0	36	160	2394	819	2.1	10.2	58.7	33.5	2.1	5.7
14	6.4	7.0	41	164	2247	819	2.0	10.5	53.6	32.6	2.1	11.8
15	6.4	7.0	53	184	1722	504	2.3	7.5	57.5	28.1	3.2	11.3
16	6.5	7.0	32	184	2121	693	2.3	9.4	56.5	30.8	2.6	10.2
17	6.7	7.0	40	188	2142	714	2.3	9.1	58.9	32.7	2.7	5.7
AVERAGE	6.5	7.0	52	239	2321	788	2.2	10.4	56.3	31.4	3.0	9.4
PH AVE.	6.6	EXTRACTED SAMPLES: 11,										
P1 AVE.	52	EXTRACTED SAMPLES:										
K AVE.	239	EXTRACTED SAMPLES:										

Tract 34



UNITED SOILS, INC.

108 South Crystal Lane • P.O. Box 226 • Fairbury, IL 61739

Phone 815-692-2626 • Fax 815-692-4483



Customer: KB FARMS
Field: 1797 (#65812)
Description: ELLINGSON WEST
Acres: 10.9
of Samples: 2

County: Boone
Township: Poplar Grove
Range: T45N R4E
Section: 20
Date Tested: 04/20/2011
1 inch = 184 feet

Base Map

Legend

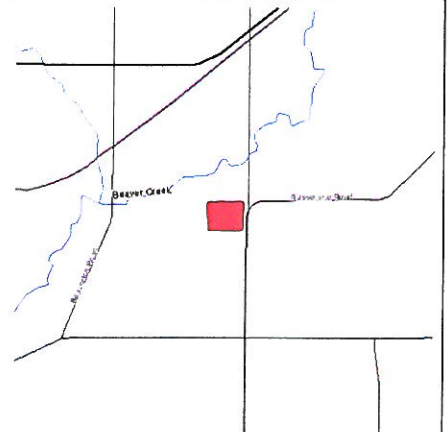

Water

Roads

Field

Railroad

Latitude: 42.3646
Longitude: 88.7876
Grid Size: 440nsX440ew





UNITED SOILS, INC.

108 South Crystal Lane • P.O. Box 226 • Fairbury, IL 61739
Phone 815-692-2626 • Fax 815-692-4483




Customer: KB FARMS
Field: 1797 (#65812)
Description: ELLINGSON WEST
Acres: 10.9
of Samples: 2

County: Boone
Township: Poplar Grove
Range: T45N R4E
Section: 20
Date Tested: 04/20/2011
1 inch = 184 feet

PH Map

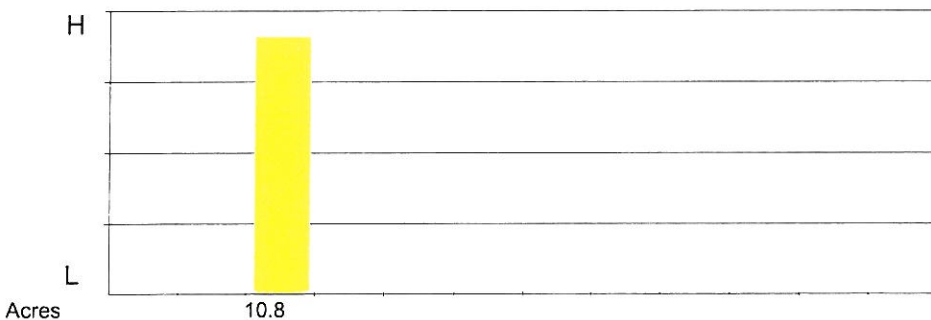
Legend


- Below 5.6
- 5.6 - 5.8
- 5.8 - 6.0
- 6.0 - 6.2
- 6.2 - 6.4
- Above 6.4



Total Map Acres: 10.8
Latitude: 42.3646
Longitude: 88.7876
Grid Size: 440nsX440ew

BREAKDOWN OF FIELD ACRES





UNITED SOILS, INC.

108 South Crystal Lane • P.O. Box 226 • Fairbury, IL 61739
 Phone 815-692-2626 • Fax 815-692-4483




Customer: KB FARMS
 Field: 1797 (#65812)
 Description: ELLINGSON WEST
 Acres: 10.9
 # of Samples: 2

County: Boone
 Township: Poplar Grove
 Range: T45N R4E
 Section: 20
 Date Tested: 04/20/2011
 1 inch = 184 feet

P Map

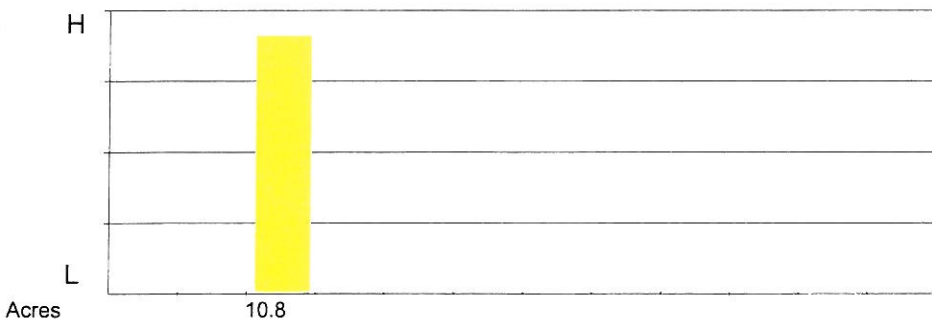
Legend

	Below 30
	30-40
	40-50
	50-60
	60-70
	Above 70



Total Map Acres: 10.8
Latitude: 42.3646
Longitude: 88.7876
Grid Size: 440nsX440ew

BREAKDOWN OF FIELD ACRES





UNITED SOILS, INC.

108 South Crystal Lane • P.O. Box 226 • Fairbury, IL 61739
 Phone 815-692-2626 • Fax 815-692-4483



Customer: KB FARMS
 Field: 1797 (#65812)
 Description: ELLINGSON WEST
 Acres: 10.9
 # of Samples: 2


County: Boone
 Township: Poplar Grove
 Range: T45N R4E
 Section: 20
 Date Tested: 04/20/2011

1 inch = 184 feet

K Map


Legend

	Below 250
	250-300
	300-350
	350-400
	400-450
	450-500
	Above 500



Total Map Acres: 10.8
Latitude: 42.3646
Longitude: 88.7876
Grid Size: 440nsX440ew

BREAKDOWN OF FIELD ACRES





UNITED SOILS, INC.

108 South Crystal Lane • P.O. Box 226 • Fairbury, IL 61739
 Phone 815-692-2626 • Fax 815-692-4483



OPERATOR: . K-B FARMS
 FIELD: ELLINGSON WEST
 ACRES: 10.9

LAB#: 33149-50 (1797)
 DATE: 04/15/2011
 SUBMITTED BY: SUPER BOWEN

SOIL TEST RESULTS

SAMPLE #	SOIL pH	BUFFER pH	PHOSPHORUS lbs/A	POTASSIUM lbs/A	CALCIUM lbs/A	MAGNESIUM lbs/A	ORGANIC MATTER %	CATION EXCHANGE CAPACITY	BASE SATURATION			
									% Ca	% Mg	% K	% H
1	5.9	6.9	42	220	2394	798	1.9	12.3	48.7	27.1	2.3	21.9
2	6.0	7.0	47	192	2121	588	1.9	10.0	53.1	24.6	2.5	19.9
AVERAGE	5.9	6.9	45	206	2258	693	1.9	11.1	50.9	25.8	2.4	20.9

Tract 35



UNITED SOILS, INC.

108 South Crystal Lane • P.O. Box 226 • Fairbury, IL 61739
Phone 815-692-2626 • Fax 815-692-4483







Customer: KB FARMS
Field: 2454 (#65813)
Description: ELLINGSON SOUTH
Acres: 44.8
of Samples: 12

County: Boone
Township: Boone
Range: T45N R4E
Section: 21
Date Tested: 05/23/2011


Base Map

1 inch = 483 feet

Legend

-  Water
-  Roads
-  Field
-  Railroad

Latitude: 42.3645
Longitude: 88.7844
Grid Size: 440nsX440ew





UNITED SOILS, INC.

108 South Crystal Lane • P.O. Box 226 • Fairbury, IL 61739
 Phone 815-692-2626 • Fax 815-692-4483



Customer: KB FARMS
 Field: 2454 (#65813)
 Description: ELLINGSON SOUTH
 Acres: 44.8
 # of Samples: 12

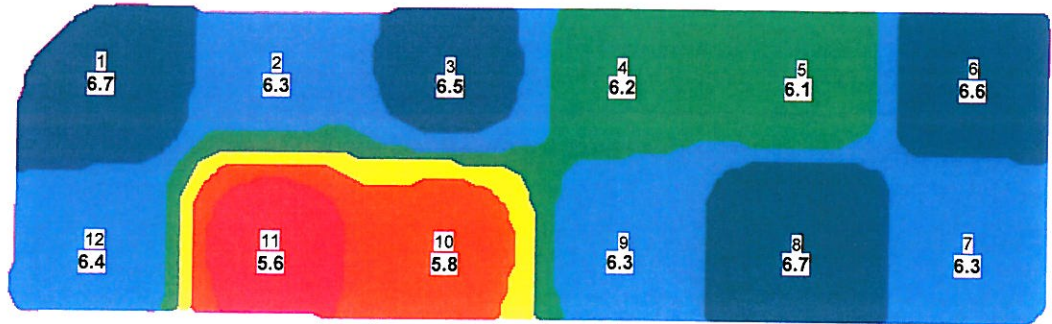
County: Boone
 Township: Boone
 Range: T45N R4E
 Section: 21
 Date Tested: 05/23/2011

1 inch = 483 feet

PH Map

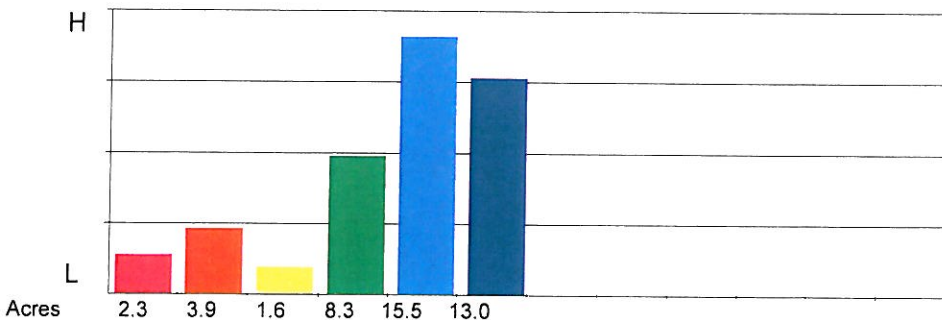
Legend

Below 5.6
5.6 - 5.8
5.8 - 6.0
6.0 - 6.2
6.2 - 6.4
Above 6.4



Total Map Acres: 44.6
Latitude: 42.3645
Longitude: 88.7844
Grid Size: 440nsX440ew

BREAKDOWN OF FIELD ACRES





UNITED SOILS, INC.

108 South Crystal Lane • P.O. Box 226 • Fairbury, IL 61739
 Phone 815-692-2626 • Fax 815-692-4483



Customer: KB FARMS
 Field: 2454 (#65813)
 Description: ELLINGSON SOUTH
 Acres: 44.8
 # of Samples: 12


County: Boone
 Township: Boone
 Range: T45N R4E
 Section: 21
 Date Tested: 05/23/2011

1 inch = 483 feet

P Map

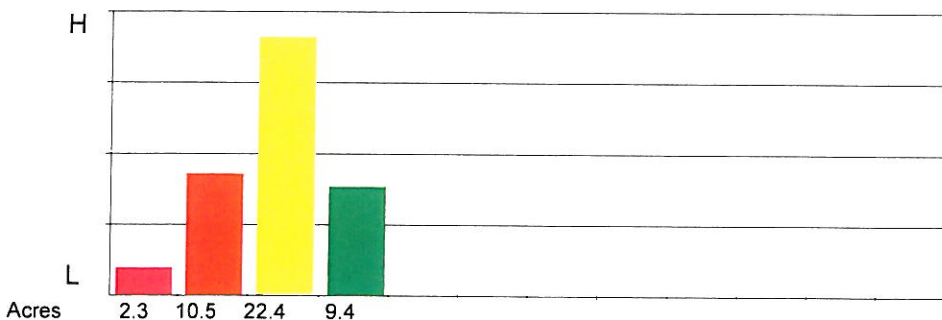
Legend

Below 30
30-40
40-50
50-60
60-70
Above 70



Total Map Acres: 44.6
 Latitude: 42.3645
 Longitude: 88.7844
 Grid Size: 440nsX440ew

BREAKDOWN OF FIELD ACRES





UNITED SOILS, INC.

108 South Crystal Lane • P.O. Box 226 • Fairbury, IL 61739
 Phone 815-692-2626 • Fax 815-692-4483



Customer: KB FARMS
 Field: 2454 (#65813)
 Description: ELLINGSON SOUTH
 Acres: 44.8
 # of Samples: 12


County: Boone
 Township: Boone
 Range: T45N R4E
 Section: 21
 Date Tested: 05/23/2011

1 inch = 483 feet

K Map


Legend


	Below 250
	250-300
	300-350
	350-400
	400-450
	450-500
	Above 500



Total Map Acres: 44.7
 Latitude: 42.3645
 Longitude: 88.7844
 Grid Size: 440nsX440ew

BREAKDOWN OF FIELD ACRES





UNITED SOILS, INC.

108 South Crystal Lane • P.O. Box 226 • Fairbury, IL 61739
 Phone 815-692-2626 • Fax 815-692-4483



OPERATOR: . K B FARMS
FIELD: ELLINGSON SOUTH
ACRES: 44.8

LAB#: 46242-53 (2454)
DATE: 05/18/2011
SUBMITTED BY: SUPER BOWEN

SOIL TEST RESULTS

SAMPLE #	SOIL pH	BUFFER pH	PHOSPHORUS lbs/A	POTASSIUM lbs/A	CALCIUM lbs/A	MAGNESIUM lbs/A	ORGANIC MATTER %	CATION EXCHANGE CAPACITY	BASE SATURATION			
									% Ca	% Mg	% K	% H
1	6.7	7.0	42	180	2037	588	2.5	8.3	61.4	29.6	2.8	6.2
2	6.3	7.0	59	212	2100	567	2.5	9.2	57.1	25.7	3.0	14.2
3	6.5	7.0	37	172	2100	609	2.2	8.9	59.0	28.6	2.5	9.9
4	6.2	7.0	47	172	2142	567	2.3	9.5	56.4	24.9	2.4	10.3
5	6.1	7.0	42	152	1470	399	2.2	6.7	54.9	24.9	3.0	17.3
6	6.6	7.0	29	148	2184	735	2.1	9.5	57.5	32.3	2.0	8.1
7	6.3	7.0	40	200	2037	630	2.2	9.3	54.8	28.3	2.8	14.1
8	6.7	7.0	51	212	1533	441	2.4	6.3	60.9	29.2	4.4	5.5
9	6.3	7.0	45	256	2058	630	2.1	9.4	54.8	28.0	3.5	13.7
10	5.8	6.7	45	188	1743	504	2.2	8.8	49.6	23.9	2.8	23.7
11	5.6	6.6	54	192	1827	462	2.0	9.4	48.6	20.5	2.7	28.2
12	6.4	7.0	34	188	2016	567	2.3	8.7	58.0	27.2	2.8	12.0
AVERAGE	6.3	6.9	44	189	1937	558	2.3	8.7	56.1	26.9	2.9	14.1

PH AVE. 6.4 EXTRACTED SAMPLES: 11,
 P1 AVE. 44 EXTRACTED SAMPLES:
 K AVE. 189 EXTRACTED SAMPLES:

Tract 36



UNITED SOILS, INC.

108 South Crystal Lane • P.O. Box 226 • Fairbury, IL 61739
Phone 815-692-2626 • Fax 815-692-4483







Customer: KB FARMS
Field: 2447 (#65794)
Description: HOVE NORTH
Acres: 40.2
of Samples: 11

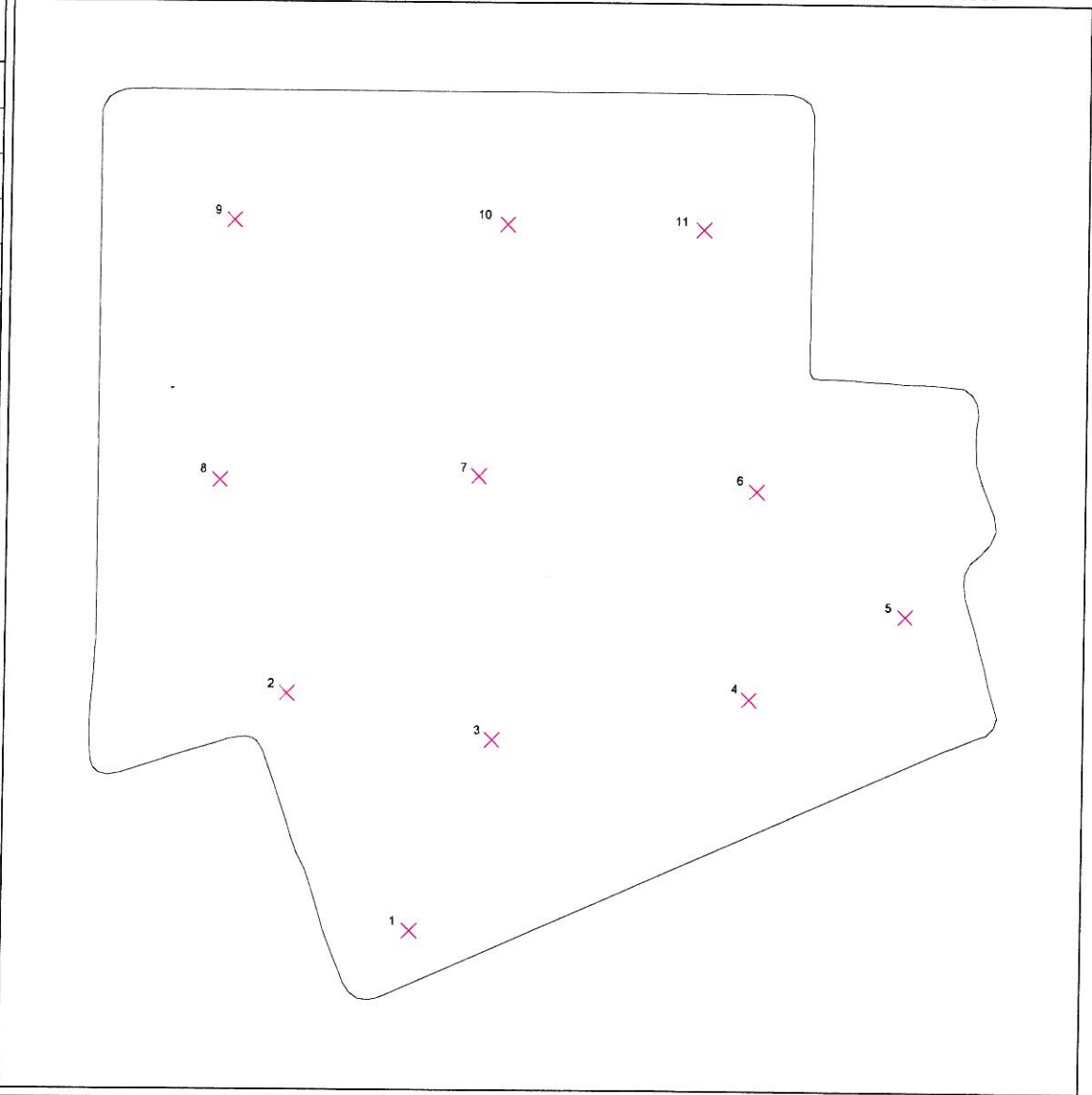
County: Boone
Township: Boone
Range: T45N R4E
Section: 15 22
Date Tested: 05/23/2011

1 inch = 305 feet

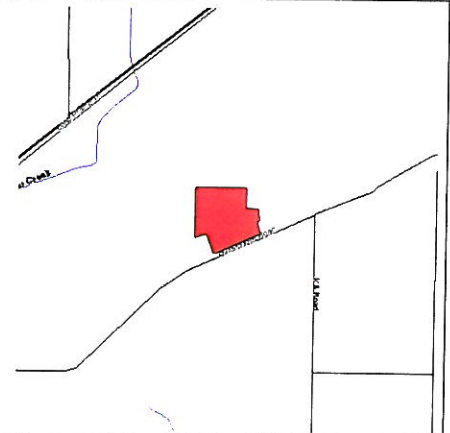
Base Map

Legend

	Water
	Roads
	Field
	Railroad



Latitude: 42.3755
Longitude: 88.7650
Grid Size: 440nsX440ew





UNITED SOILS, INC.

108 South Crystal Lane • P.O. Box 226 • Fairbury, IL 61739
 Phone 815-692-2626 • Fax 815-692-4483



Customer: KB FARMS
 Field: 2447 (#65794)
 Description: HOVE NORTH
 Acres: 40.2
 # of Samples: 11

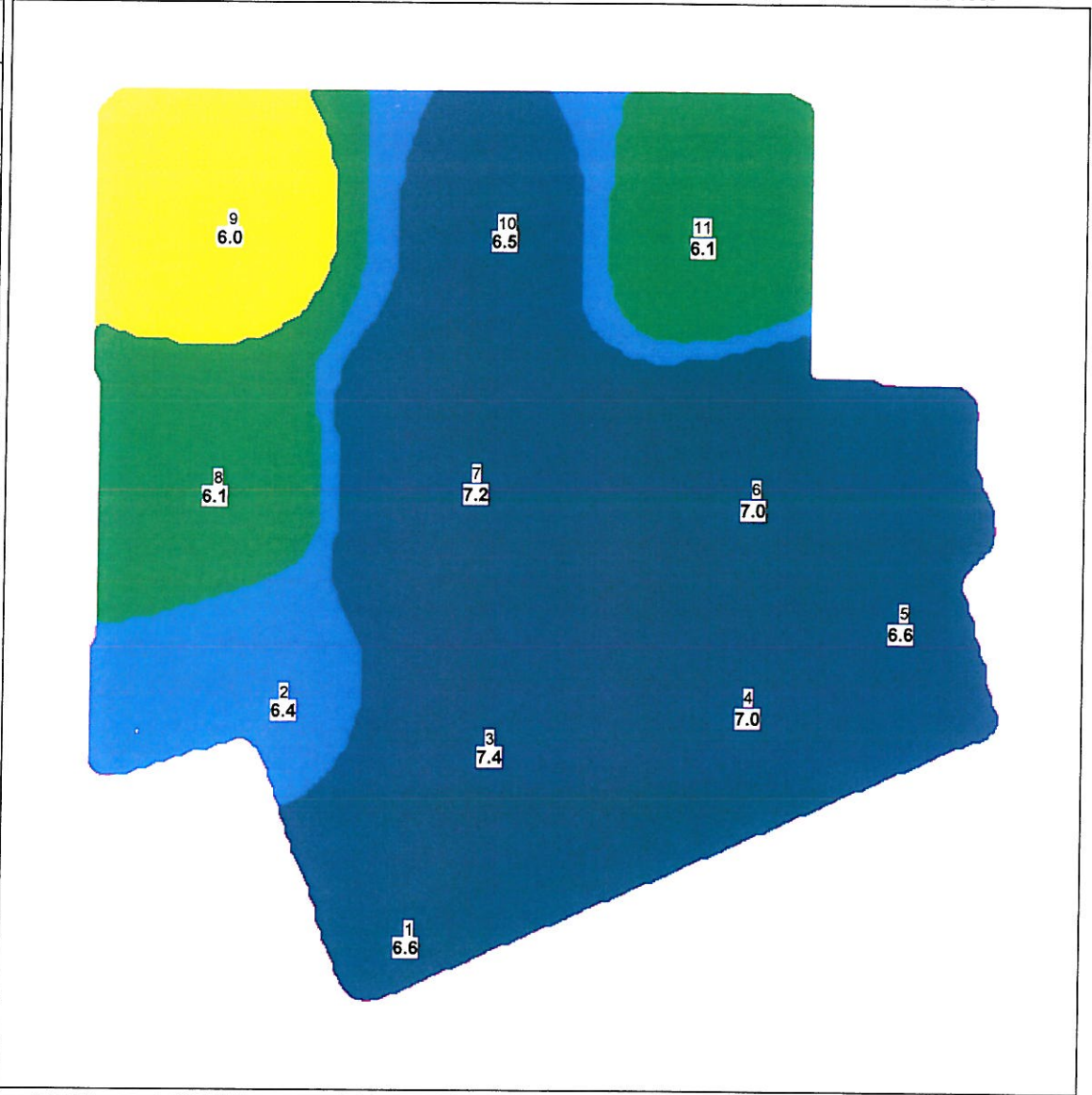
County: Boone
 Township: Boone
 Range: T45N R4E
 Section: 15 22
 Date Tested: 05/23/2011

1 inch = 305 feet

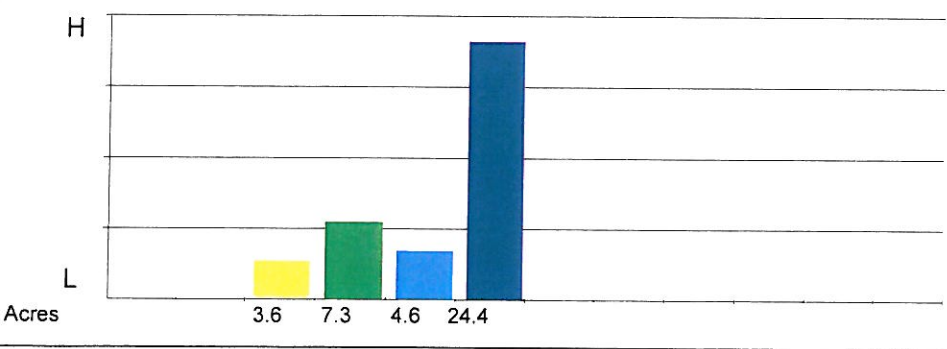
PH Map

Legend	
	Below 5.6
	5.6 - 5.8
	5.8 - 6.0
	6.0 - 6.2
	6.2 - 6.4
	Above 6.4

Total Map Acres: 39.9
Latitude: 42.3755
Longitude: 88.7650
Grid Size: 440nsX440ew



BREAKDOWN OF FIELD ACRES





UNITED SOILS, INC.

108 South Crystal Lane • P.O. Box 226 • Fairbury, IL 61739
 Phone 815-692-2626 • Fax 815-692-4483



Customer: KB FARMS
 Field: 2447 (#65794)
 Description: HOVE NORTH
 Acres: 40.2
 # of Samples: 11

County: Boone
 Township: Boone
 Range: T45N R4E
 Section: 15 22
 Date Tested: 05/23/2011

1 inch = 305 feet

P Map

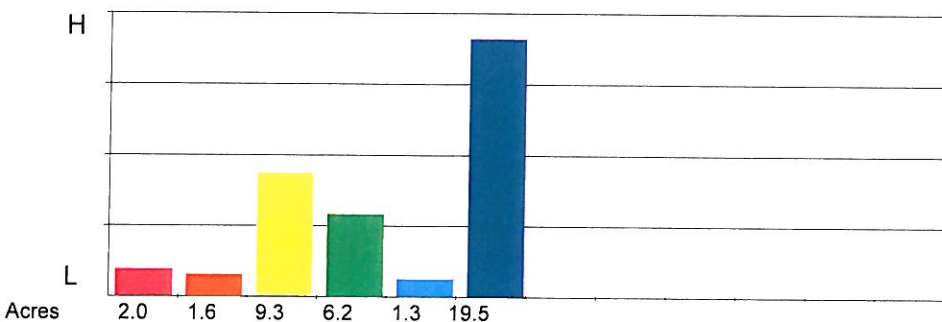
Legend


- Below 30
- 30-40
- 40-50
- 50-60
- 60-70
- Above 70



Total Map Acres: 39.9
 Latitude: 42.3755
 Longitude: 88.7650
 Grid Size: 440nsX440ew

BREAKDOWN OF FIELD ACRES





UNITED SOILS, INC.

108 South Crystal Lane • P.O. Box 226 • Fairbury, IL 61739
 Phone 815-692-2626 • Fax 815-692-4483



Customer: KB FARMS
 Field: 2447 (#65794)
 Description: HOVE NORTH
 Acres: 40.2
 # of Samples: 11

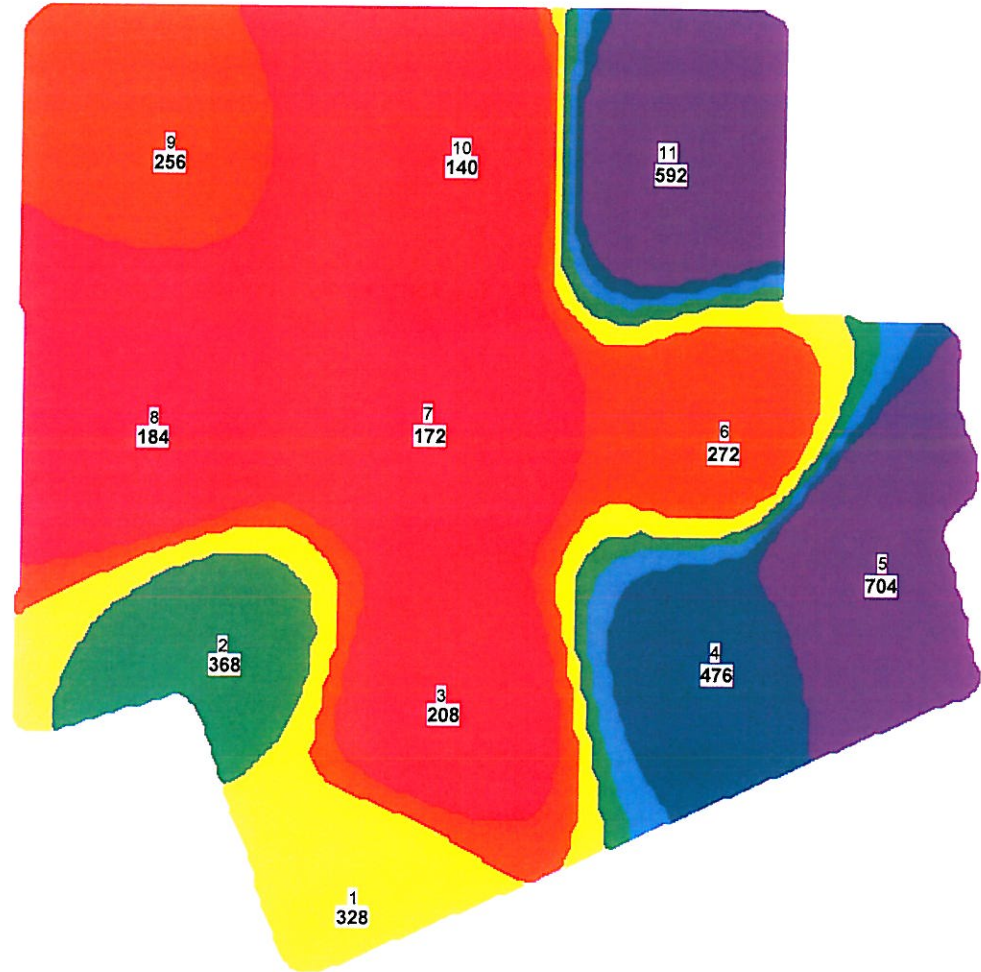
County: Boone
 Township: Boone
 Range: T45N R4E
 Section: 15 22
 Date Tested: 05/23/2011

1 inch = 305 feet

K Map

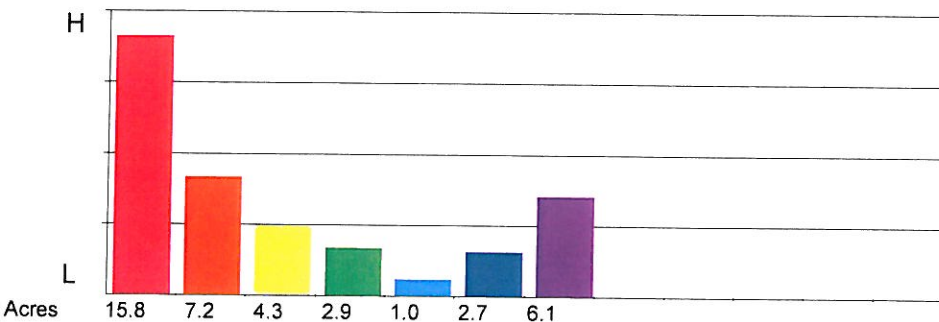
Legend


Below 250
250-300
300-350
350-400
400-450
450-500
Above 500



Total Map Acres: 40
 Latitude: 42.3755
 Longitude: 88.7650
 Grid Size: 440nsX440ew

BREAKDOWN OF FIELD ACRES





UNITED SOILS, INC.

108 South Crystal Lane • P.O. Box 226 • Fairbury, IL 61739
Phone 815-692-2626 • Fax 815-692-4483



OPERATOR: . K B FARMS
FIELD: HOVE NORTH
ACRES: 40.2

LAB#: 46148-58 (2447)
DATE: 05/18/2011
SUBMITTED BY: SUPER BOWEN

SOIL TEST RESULTS

SAMPLE #	SOIL pH	BUFFER pH	PHOSPHORUS lbs/A	POTASSIUM lbs/A	CALCIUM lbs/A	MAGNESIUM lbs/A	ORGANIC MATTER %	CATION EXCHANGE CAPACITY	BASE SATURATION			
									% Ca	% Mg	% K	% H
1	6.6	7.0	80	328	2667	840	1.7	11.5	58.0	30.5	3.7	7.8
2	6.4	7.0	85	368	5523	1449	3.2	23.1	59.8	26.2	2.1	11.9
3	7.4	7.0	42	208	4536	1323	3.0	17.1	66.4	32.3	1.6	-
4	7.0	7.0	138	476	3549	945	3.0	13.4	66.3	29.4	4.6	-
5	6.6	7.0	250	704	4536	567	3.1	15.9	71.4	14.9	5.7	8.0
6	7.0	7.0	120	272	3654	882	3.0	13.2	69.3	27.9	2.7	0.2
7	7.2	7.0	27	172	6930	1680	3.0	24.5	70.8	28.6	1.0	-
8	6.1	6.9	43	184	4872	1092	2.9	20.7	58.9	22.0	1.2	17.9
9	6.0	6.9	60	256	3465	756	2.5	15.2	57.0	20.8	2.2	20.0
10	6.5	7.0	42	140	4494	966	2.9	17.2	65.4	23.5	1.1	10.1
11	6.1	6.9	132	592	6132	1491	3.1	27.2	56.4	22.9	2.8	17.9
AVERAGE	6.6	7.0	93	336	4578	1090	2.9	18.1	63.6	25.4	2.6	11.7
PH AVE.	6.6	EXTRACTED SAMPLES: 3,										
P1 AVE.	59	EXTRACTED SAMPLES: 4, 5, 6, 7, 11,										
K AVE.	241	EXTRACTED SAMPLES: 4, 5, 11,										

Tract
38



UNITED SOILS, INC.

108 South Crystal Lane • P.O. Box 226 • Fairbury, IL 61739
 Phone 815-692-2626 • Fax 815-692-4483



Customer: KB FARMS
 Field: 2451 (#65793)
 Description: HOVE WEST
 Acres: 34
 # of Samples: 8


County: Boone
 Township: Boone
 Range: T45N R4E
 Section: 15 22
 Date Tested: 05/23/2011

1 inch = 364 feet

PH Map

Legend

Below 5.6
5.6 - 5.8
5.8 - 6.0
6.0 - 6.2
6.2 - 6.4
Above 6.4



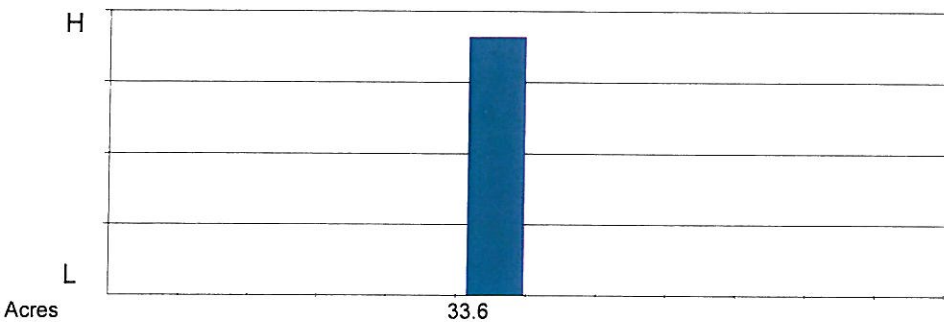
Total Map Acres: 33.6

Latitude: 42.3723

Longitude: 88.7626

Grid Size: 440nsX440ew

BREAKDOWN OF FIELD ACRES





UNITED SOILS, INC.

108 South Crystal Lane • P.O. Box 226 • Fairbury, IL 61739
 Phone 815-692-2626 • Fax 815-692-4483



Customer: KB FARMS
 Field: 2451 (#65793)
 Description: HOVE WEST
 Acres: 34
 # of Samples: 8

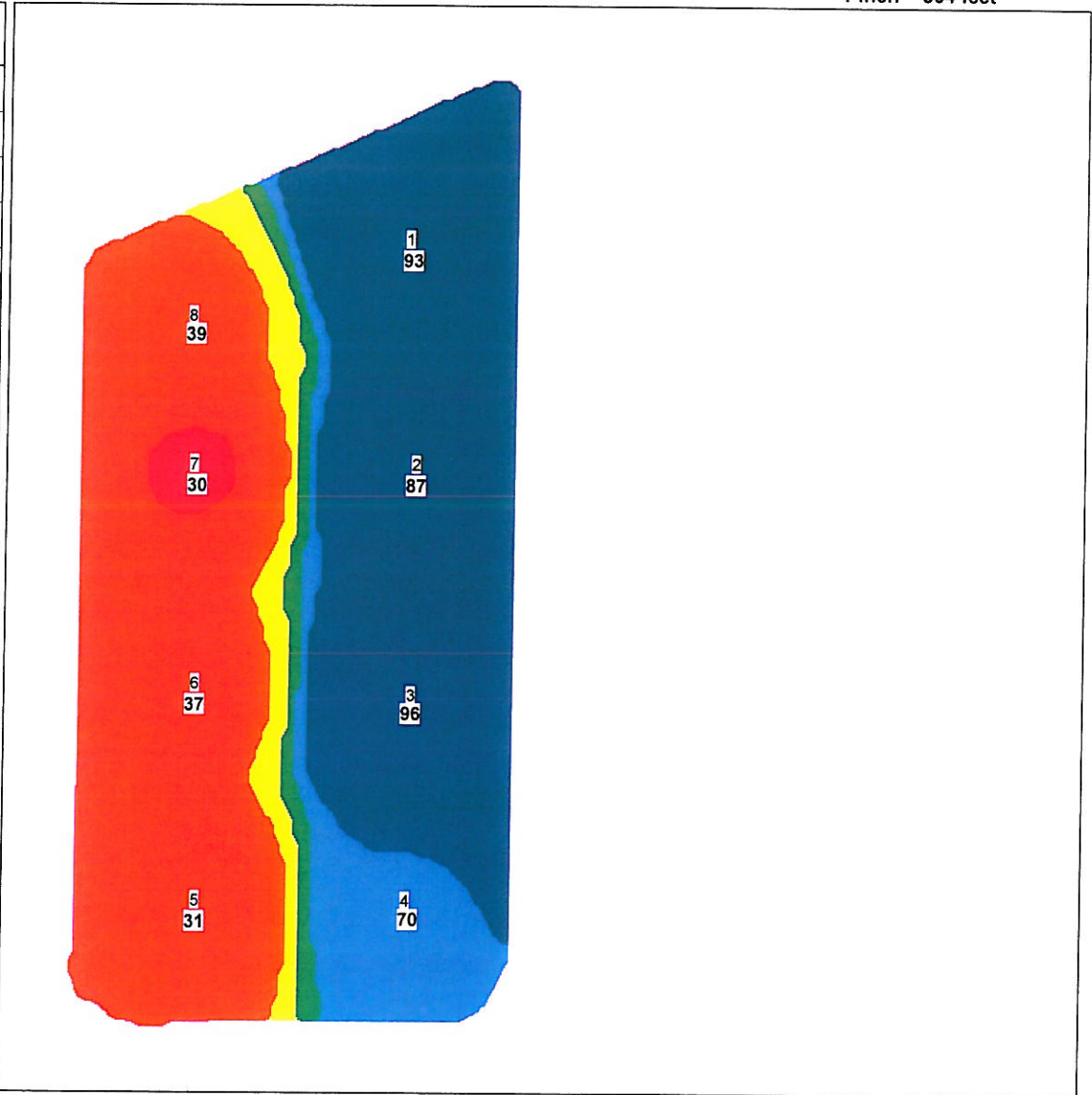
County: Boone
 Township: Boone
 Range: T45N R4E
 Section: 15 22
 Date Tested: 05/23/2011

1 inch = 364 feet

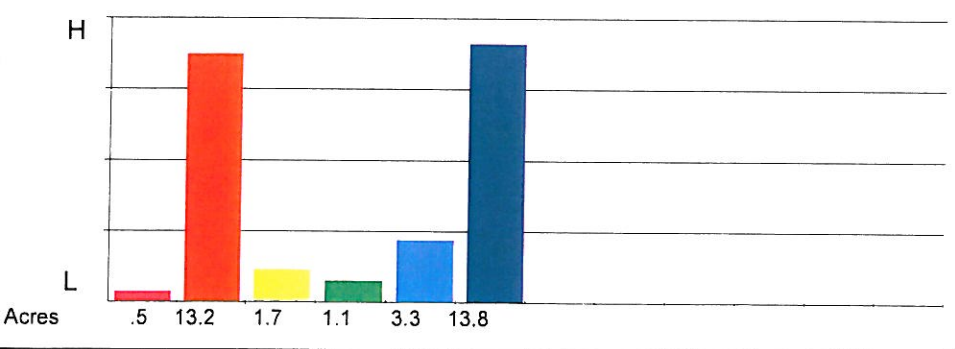
P Map

Legend	
	Below 30
	30-40
	40-50
	50-60
	60-70
	Above 70

Total Map Acres: 33.6
Latitude: 42.3723
Longitude: 88.7626
Grid Size: 440nsX440ew



BREAKDOWN OF FIELD ACRES





UNITED SOILS, INC.

108 South Crystal Lane • P.O. Box 226 • Fairbury, IL 61739
 Phone 815-692-2626 • Fax 815-692-4483



Customer: KB FARMS
 Field: 2451 (#65793)
 Description: HOVE WEST
 Acres: 34
 # of Samples: 8


County: Boone
 Township: Boone
 Range: T45N R4E
 Section: 15 22
 Date Tested: 05/23/2011

1 inch = 364 feet

K Map

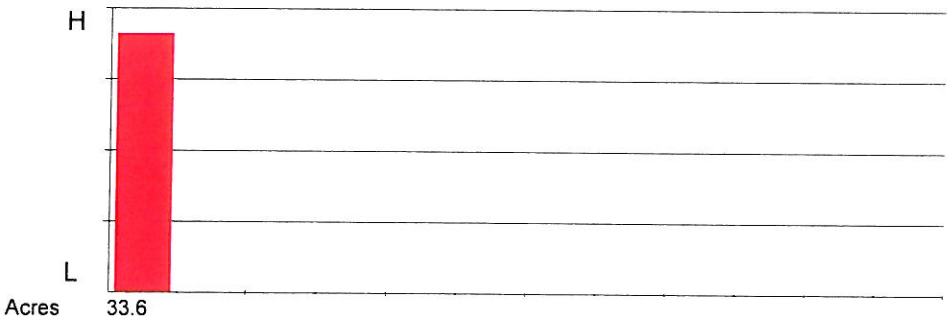
Legend

Below 250
250-300
300-350
350-400
400-450
450-500
Above 500



Total Map Acres: 33.6
Latitude: 42.3723
Longitude: 88.7626
Grid Size: 440nsX440ew

BREAKDOWN OF FIELD ACRES





UNITED SOILS, INC.

108 South Crystal Lane • P.O. Box 226 • Fairbury, IL 61739
 Phone 815-692-2626 • Fax 815-692-4483



OPERATOR: . K B FARMS
FIELD: HOVE WEST
ACRES: 34.0

LAB#: 46187-94 (2451)
DATE: 05/18/2011
SUBMITTED BY: SUPER BOWEN

SOIL TEST RESULTS

SAMPLE #	SOIL pH	BUFFER pH	PHOSPHORUS lbs/A	POTASSIUM lbs/A	CALCIUM lbs/A	MAGNESIUM lbs/A	ORGANIC MATTER %	CATION EXCHANGE CAPACITY	BASE SATURATION			
									% Ca	% Mg	% K	% H
1	6.7	7.0	93	228	2562	882	2.0	11.0	58.3	33.5	2.7	5.6
2	6.9	7.0	87	224	3150	1197	1.9	13.4	58.8	37.3	2.2	1.7
3	7.3	7.0	96	220	4494	1407	2.5	17.4	64.6	33.7	1.7	-
4	7.2	7.0	70	188	4494	1512	2.7	17.8	63.2	35.4	1.4	-
5	7.1	7.0	31	132	3024	987	2.1	11.8	64.1	34.9	1.5	-
6	6.9	7.0	37	160	3717	1260	2.1	15.0	62.0	35.1	1.4	1.5
7	7.0	7.0	30	168	3360	1113	2.1	13.3	63.2	34.9	1.7	0.2
8	7.2	7.0	39	128	2793	924	1.9	11.0	63.5	35.1	1.5	-
AVERAGE	7.0	7.0	60	181	3449	1160	2.2	13.8	62.2	35.0	1.8	2.3
PH AVE.	7.0	EXTRACTED SAMPLES:										
P1 AVE.	41	EXTRACTED SAMPLES: 1, 2, 3,										
K AVE.	181	EXTRACTED SAMPLES:										



UNITED SOILS, INC.

108 South Crystal Lane • P.O. Box 226 • Fairbury, IL 61739
 Phone 815-692-2626 • Fax 815-692-4483



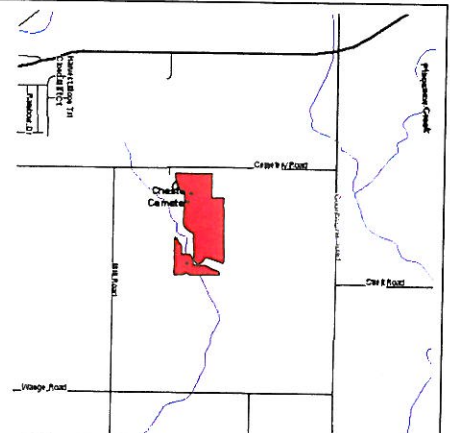
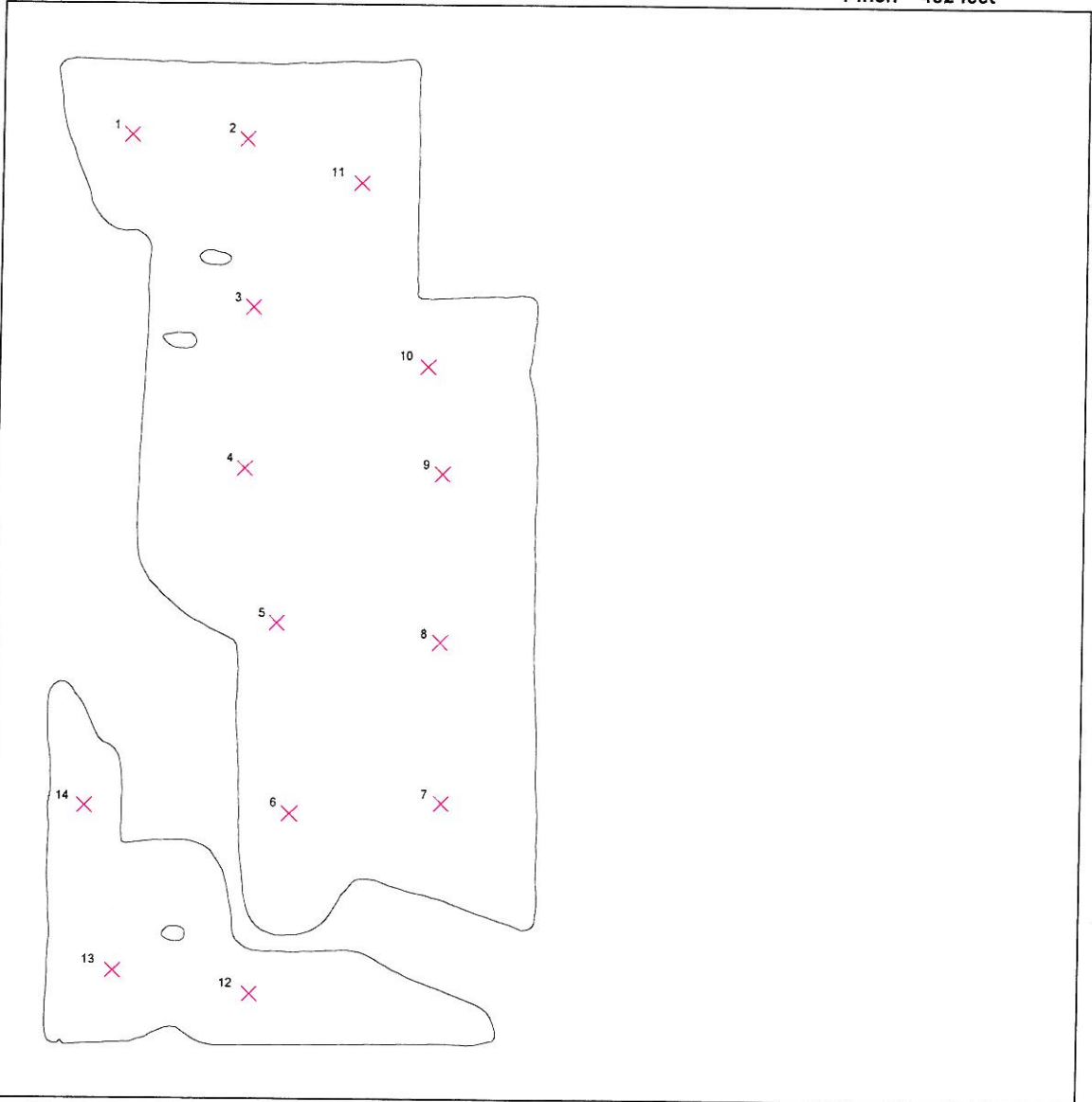
Customer: KB FARMS
 Field: 2444 (#65818)
 Description: PETRY EAST
 Acres: 56.1
 # of Samples: 14

County: Boone
 Township: Boone
 Range: T45N R4E
 Section: 11 12 14
 Date Tested: 05/23/2011

1 inch = 482 feet

Base Map

Legend	
	Water
	Roads
	Field
	Railroad
<p>Latitude: 42.3936 Longitude: 88.7209 Grid Size: 440nsX440ew</p>	





UNITED SOILS, INC.

108 South Crystal Lane • P.O. Box 226 • Fairbury, IL 61739
 Phone 815-692-2626 • Fax 815-692-4483



Customer: KB FARMS
 Field: 2444 (#65818)
 Description: PETRY EAST
 Acres: 56.1
 # of Samples: 14

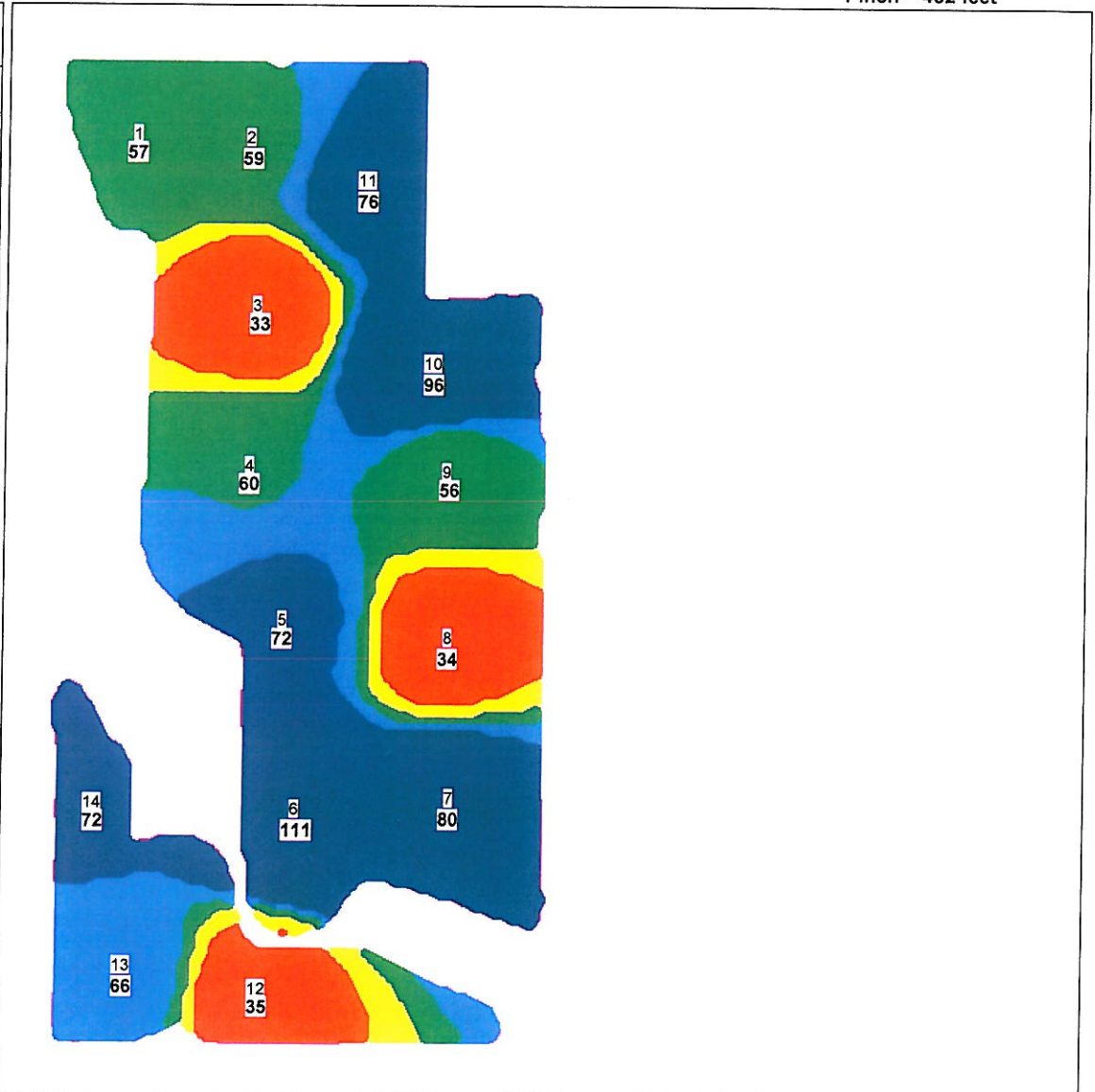
County: Boone
 Township: Boone
 Range: T45N R4E
 Section: 11 12 14
 Date Tested: 05/23/2011

1 inch = 482 feet

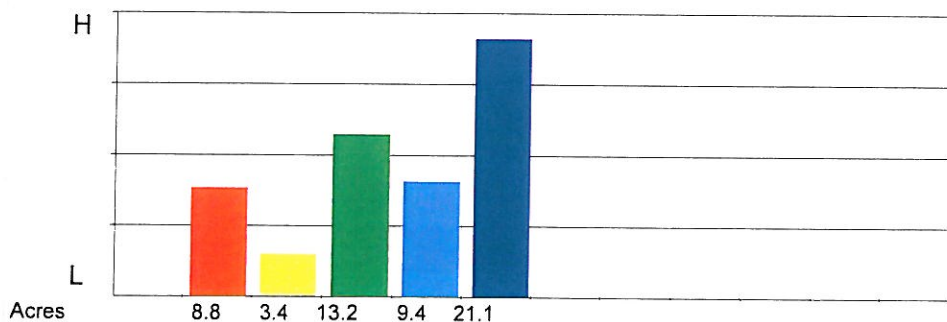
P Map

Legend	
	Below 30
	30-40
	40-50
	50-60
	60-70
	Above 70

Total Map Acres: 55.9
Latitude: 42.3936
Longitude: 88.7209
Grid Size: 440nsX440ew



BREAKDOWN OF FIELD ACRES





UNITED SOILS, INC.

108 South Crystal Lane • P.O. Box 226 • Fairbury, IL 61739
 Phone 815-692-2626 • Fax 815-692-4483



Customer: KB FARMS
 Field: 2444 (#65818)
 Description: PETRY EAST
 Acres: 56.1
 # of Samples: 14

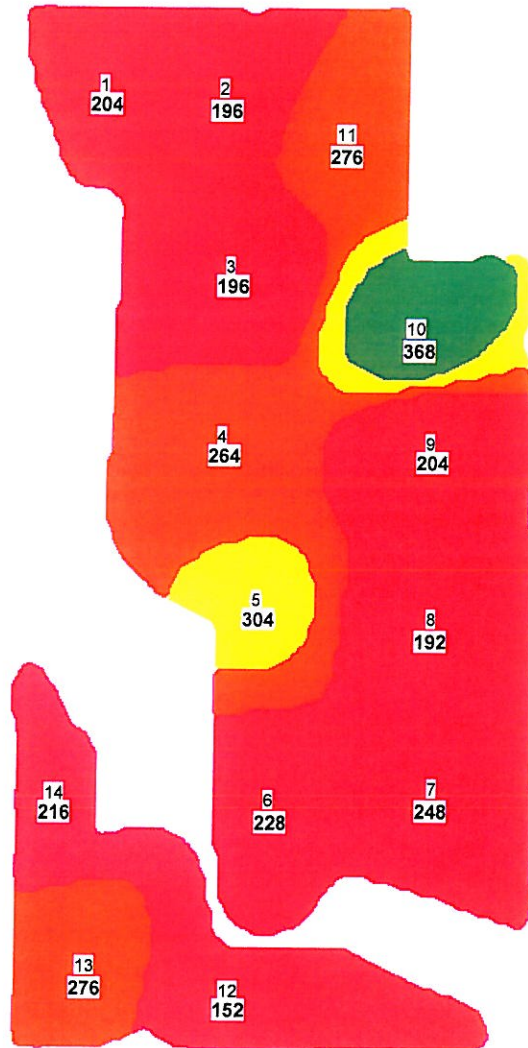
County: Boone
 Township: Boone
 Range: T45N R4E
 Section: 11 12 14
 Date Tested: 05/23/2011

1 inch = 482 feet

K Map

Legend

Below 250
250-300
300-350
350-400
400-450
450-500
Above 500



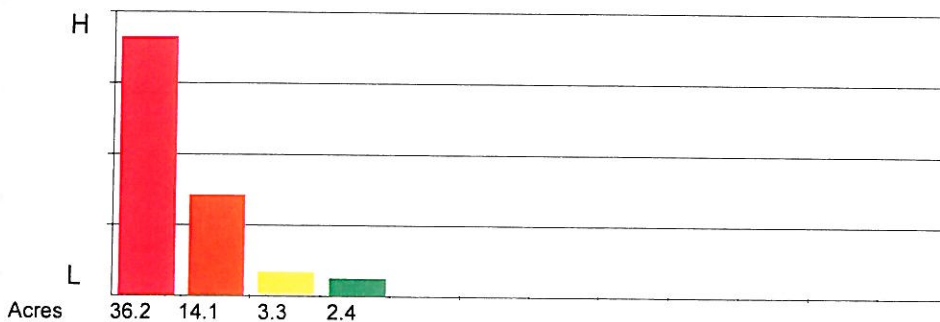
Total Map Acres: 56


Latitude: 42.3936

Longitude: 88.7209

Grid Size: 440nsX440ew

BREAKDOWN OF FIELD ACRES





UNITED SOILS, INC.

108 South Crystal Lane • P.O. Box 226 • Fairbury, IL 61739
 Phone 815-692-2626 • Fax 815-692-4483



OPERATOR: . K B FARMS
FIELD: PETRY EAST
ACRES: 56.1

LAB#: 46076-89 (2444)
DATE: 05/18/2011
SUBMITTED BY: SUPER BOWEN

SOIL TEST RESULTS

SAMPLE #	SOIL pH	BUFFER pH	PHOSPHORUS lbs/A	POTASSIUM lbs/A	CALCIUM lbs/A	MAGNESIUM lbs/A	ORGANIC MATTER %	CATION EXCHANGE CAPACITY	BASE SATURATION			
									% Ca	% Mg	% K	% H
1	6.8	7.0	57	204	2247	840	1.9	9.8	57.4	35.8	2.7	4.1
2	6.8	7.0	59	196	2310	924	1.9	10.3	56.1	37.4	2.5	4.0
3	6.7	7.0	33	196	2499	903	2.1	10.9	57.4	34.6	2.4	5.7
4	7.1	7.0	60	264	2877	1218	1.9	12.6	57.1	40.3	2.7	-
5	6.2	7.0	72	304	2310	861	2.0	11.6	49.8	31.0	3.4	15.8
6	7.3	7.0	111	228	3843	966	2.3	13.9	69.2	29.0	2.2	-
7	6.8	7.0	80	248	3360	1092	2.3	13.8	60.9	33.0	2.4	3.7
8	6.2	7.0	34	192	2415	819	1.9	11.5	52.6	29.7	2.2	15.5
9	6.8	7.0	56	204	2184	819	1.8	9.5	57.5	36.0	2.8	3.7
10	6.7	7.0	96	368	2730	1134	1.6	12.8	53.4	37.0	3.7	5.9
11	6.8	7.0	76	276	2037	777	1.7	9.0	56.6	36.0	4.0	3.4
12	6.5	7.0	35	152	5355	1344	2.9	21.3	62.9	26.3	1.0	9.8
13	6.1	7.0	66	276	1659	525	2.0	8.2	50.6	26.7	4.4	18.3
14	6.6	7.0	72	216	1827	609	2.1	8.0	57.1	31.8	3.5	7.6
AVERAGE	6.7	7.0	65	237	2690	917	2.0	11.7	57.0	33.2	2.8	8.1
PH AVE.	6.6	EXTRACTED SAMPLES: 6,										
P1 AVE.	61	EXTRACTED SAMPLES: 6,										
K AVE.	227	EXTRACTED SAMPLES: 10,										

Tracts 38 & 39



UNITED SOILS, INC.

108 South Crystal Lane • P.O. Box 226 • Fairbury, IL 61739
 Phone 815-692-2626 • Fax 815-692-4483



Customer: KB FARMS
 Field: 2448 (#65795)
 Description: HOVE EAST
 Acres: 72.7
 # of Samples: 14


County: Boone
 Township: Boone
 Range: T45N R4E
 Section: 15 22
 Date Tested: 05/23/2011

1 inch = 592 feet

Base Map

Legend

- Water
- Roads
- Field
- Railroad



Latitude: 42.3736
 Longitude: 88.7593
 Grid Size: 440nsX440ew





UNITED SOILS, INC.

108 South Crystal Lane • P.O. Box 226 • Fairbury, IL 61739
 Phone 815-692-2626 • Fax 815-692-4483



Customer: KB FARMS
 Field: 2448 (#65795)
 Description: HOVE EAST
 Acres: 72.7
 # of Samples: 14


County: Boone
 Township: Boone
 Range: T45N R4E
 Section: 15 22
 Date Tested: 05/23/2011

1 inch = 592 feet

PH Map

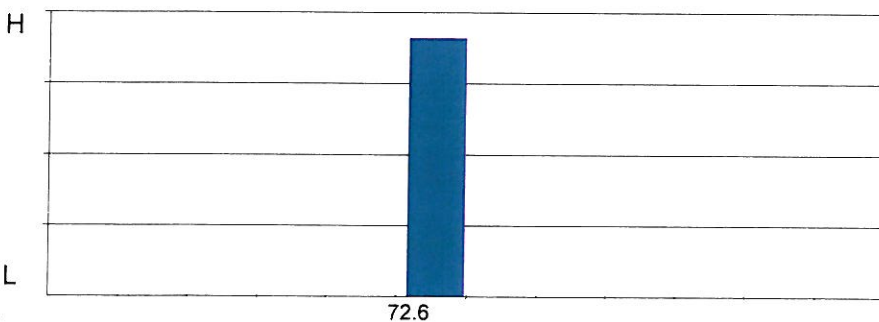
Legend


Below 5.6
5.6 - 5.8
5.8 - 6.0
6.0 - 6.2
6.2 - 6.4
Above 6.4



Total Map Acres: 72.6
 Latitude: 42.3736
 Longitude: 88.7593
 Grid Size: 440nsX440ew

BREAKDOWN OF FIELD ACRES





UNITED SOILS, INC.

108 South Crystal Lane • P.O. Box 226 • Fairbury, IL 61739
 Phone 815-692-2626 • Fax 815-692-4483



Customer: KB FARMS
 Field: 2448 (#65795)
 Description: HOVE EAST
 Acres: 72.7
 # of Samples: 14


County: Boone
 Township: Boone
 Range: T45N R4E
 Section: 15 22
 Date Tested: 05/23/2011

1 inch = 592 feet

P Map

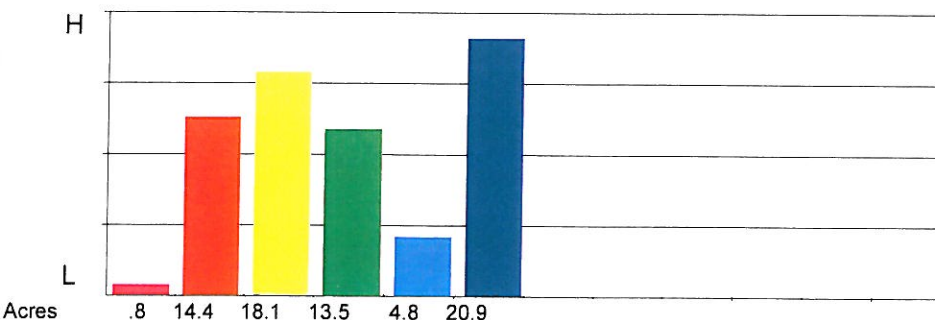
Legend


Below 30
30-40
40-50
50-60
60-70
Above 70



Total Map Acres: 72.5
Latitude: 42.3736
Longitude: 88.7593
Grid Size: 440nsX440ew

BREAKDOWN OF FIELD ACRES





UNITED SOILS, INC.

108 South Crystal Lane • P.O. Box 226 • Fairbury, IL 61739
 Phone 815-692-2626 • Fax 815-692-4483



Customer: KB FARMS
 Field: 2448 (#65795)
 Description: HOVE EAST
 Acres: 72.7
 # of Samples: 14


County: Boone
 Township: Boone
 Range: T45N R4E
 Section: 15 22
 Date Tested: 05/23/2011

1 inch = 592 feet


K Map


Legend	
	Below 250
	250-300
	300-350
	350-400
	400-450
	450-500
	Above 500

Total Map Acres: 72.6
Latitude: 42.3736
Longitude: 88.7593
Grid Size: 440nsX440ew



BREAKDOWN OF FIELD ACRES





UNITED SOILS, INC.

108 South Crystal Lane • P.O. Box 226 • Fairbury, IL 61739
 Phone 815-692-2626 • Fax 815-692-4483



OPERATOR: K B FARMS
FIELD: HOVE EAST
ACRES: 72.7

LAB#: 46159-72 (2448)
DATE: 05/18/2011
SUBMITTED BY: SUPER BOWEN

SOIL TEST RESULTS

SAMPLE #	SOIL pH	BUFFER pH	PHOSPHORUS lbs/A	POTASSIUM lbs/A	CALCIUM lbs/A	MAGNESIUM lbs/A	ORGANIC MATTER %	CATION EXCHANGE CAPACITY	BASE SATURATION			
									% Ca	% Mg	% K	% H
1	7.1	7.0	53	212	2562	756	2.0	9.8	65.4	32.2	2.8	-
2	6.8	7.0	56	188	1932	651	1.9	8.1	59.7	33.5	3.0	3.8
3	7.0	7.0	43	176	2415	798	2.0	9.6	62.9	34.7	2.4	-
4	6.9	7.0	30	168	2436	882	2.0	10.2	59.8	36.1	2.2	2.0
5	6.8	7.0	51	228	2688	966	2.1	11.5	58.5	35.1	2.6	3.9
6	6.8	7.0	93	312	3255	1134	2.5	13.8	59.0	34.3	2.9	3.7
7	7.1	7.0	120	256	2709	882	2.3	10.8	62.8	34.1	3.1	0.1
8	7.1	7.0	100	244	2835	966	2.1	11.4	62.2	35.4	2.8	-
9	6.7	7.0	80	168	2730	924	2.0	11.6	58.9	33.2	1.9	6.0
10	6.6	7.0	68	232	2625	882	1.9	11.5	57.1	32.0	2.6	8.2
11	7.4	7.0	38	144	3549	1113	2.5	13.7	64.8	33.9	1.4	-
12	7.7	7.0	43	192	5670	1617	2.9	21.2	66.9	31.8	1.2	0.0
13	7.5	7.0	42	172	3927	1302	2.3	15.5	63.4	35.1	1.5	0.1
14	7.3	7.0	32	152	3066	1113	2.0	12.5	61.4	37.2	1.6	-
AVERAGE	7.1	7.0	61	203	3029	999	2.2	12.2	61.6	34.2	2.3	3.1
PH AVE.	7.0	EXTRACTED SAMPLES: 12,										
P1 AVE.	49	EXTRACTED SAMPLES: 6, 7, 8,										
K AVE.	203	EXTRACTED SAMPLES:										

Tract 39



UNITED SOILS, INC.

108 South Crystal Lane • P.O. Box 226 • Fairbury, IL 61739
 Phone 815-692-2626 • Fax 815-692-4483



Customer: KB FARMS
 Field: 2449 (#65792)
 Description: HOVE SW
 Acres: 55.2
 # of Samples: 13

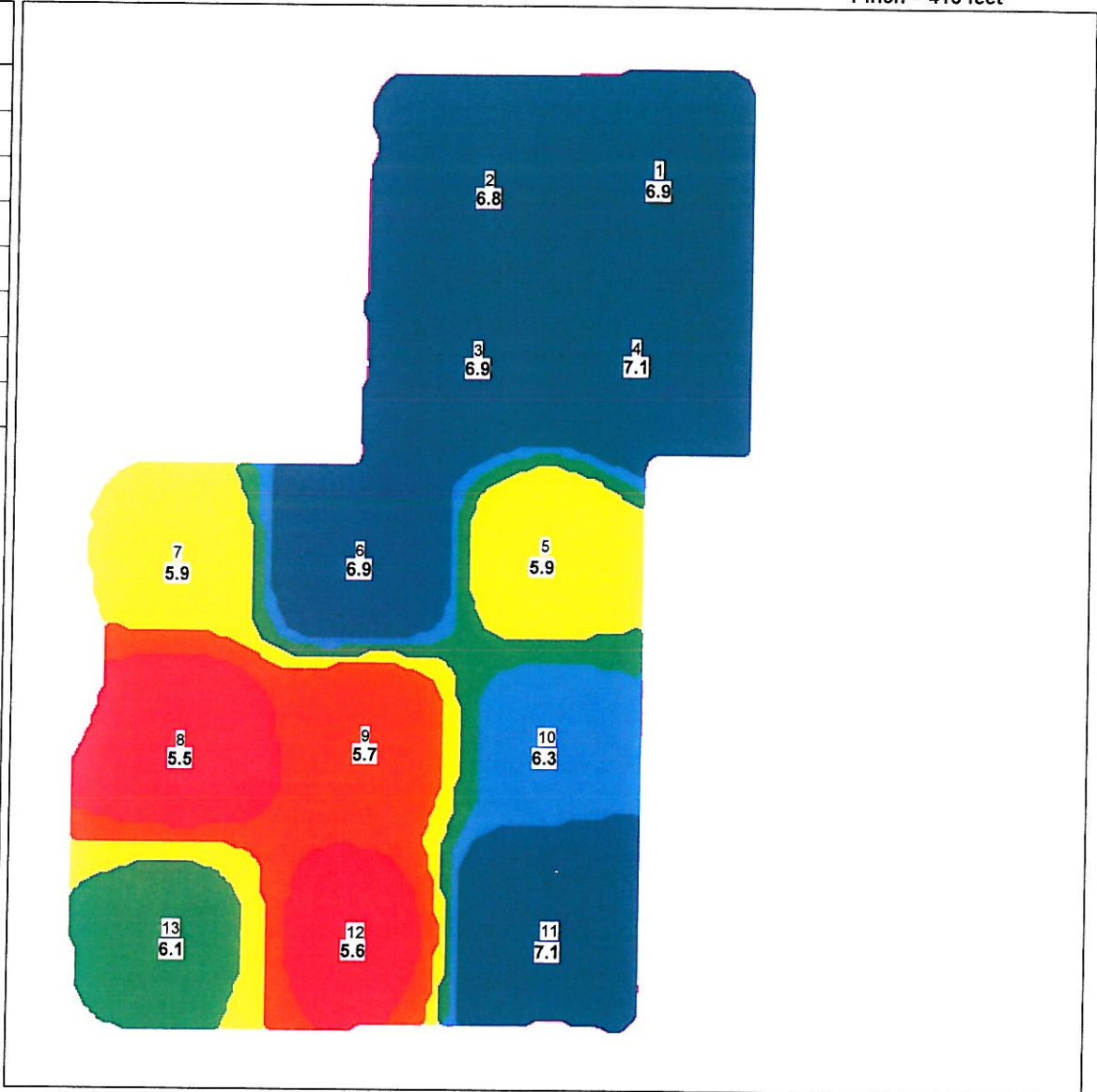
County: Boone
 Township: Boone
 Range: T45N R4E
 Section: 15 22
 Date Tested: 05/23/2011

1 inch = 415 feet

PH Map

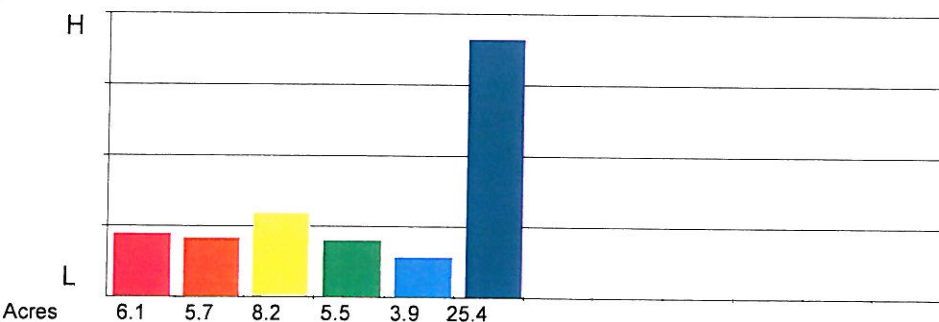
Legend

Below 5.6
5.6 - 5.8
5.8 - 6.0
6.0 - 6.2
6.2 - 6.4
Above 6.4



Total Map Acres: 54.8
 Latitude: 42.3671
 Longitude: 88.7650
 Grid Size: 440nsX440ew

BREAKDOWN OF FIELD ACRES





UNITED SOILS, INC.

108 South Crystal Lane • P.O. Box 226 • Fairbury, IL 61739
 Phone 815-692-2626 • Fax 815-692-4483



Customer: KB FARMS
 Field: 2449 (#65792)
 Description: HOVE SW
 Acres: 55.2
 # of Samples: 13

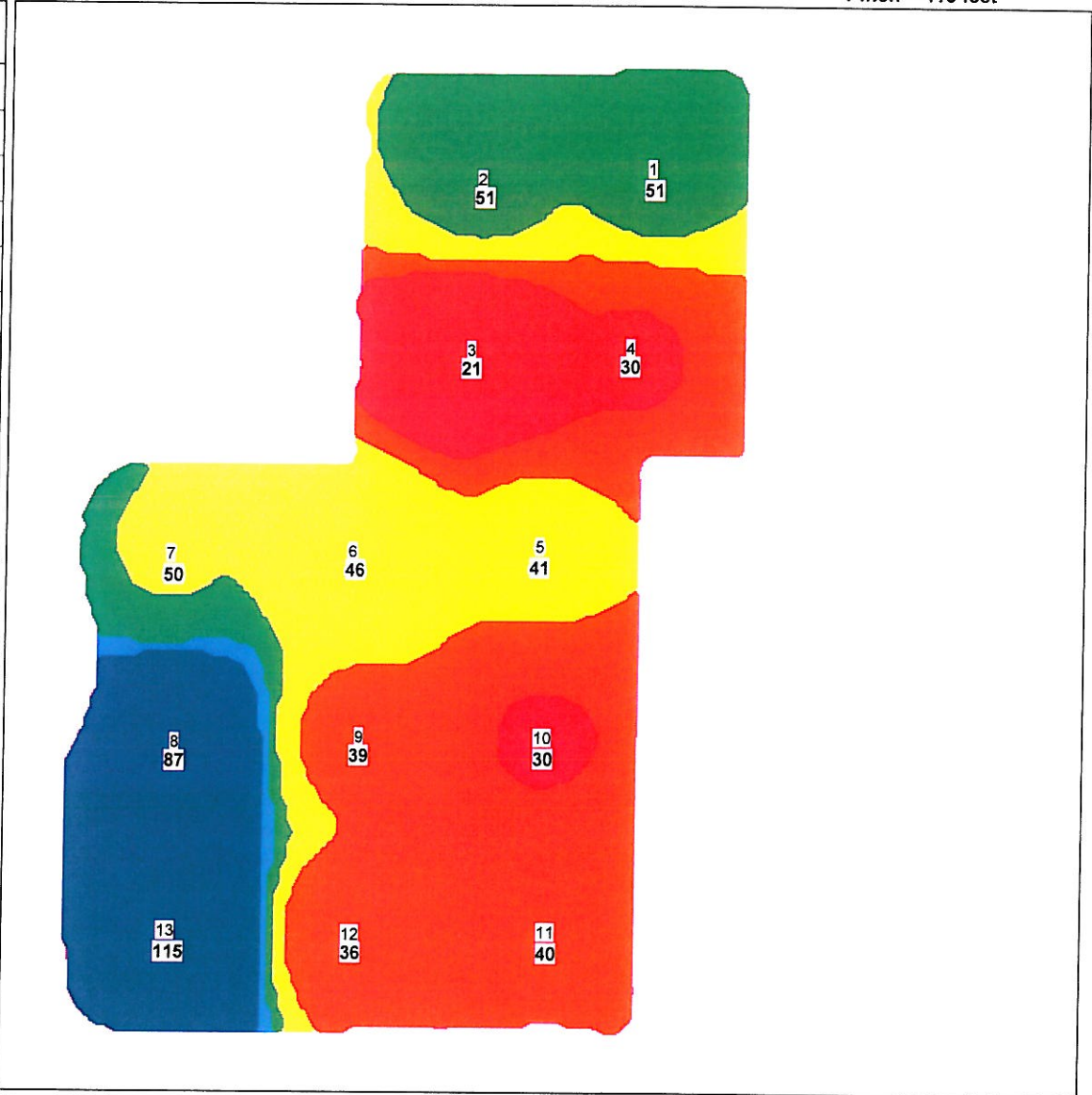
County: Boone
 Township: Boone
 Range: T45N R4E
 Section: 15 22
 Date Tested: 05/23/2011

P Map

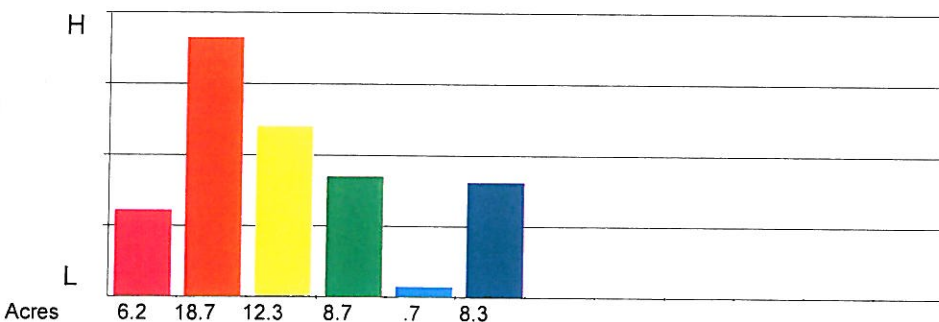
1 inch = 415 feet

Legend	
	Below 30
	30-40
	40-50
	50-60
	60-70
	Above 70

Total Map Acres: 54.9
Latitude: 42.3671
Longitude: 88.7650
Grid Size: 440nsX440ew



BREAKDOWN OF FIELD ACRES





UNITED SOILS, INC.

108 South Crystal Lane • P.O. Box 226 • Fairbury, IL 61739
 Phone 815-692-2626 • Fax 815-692-4483



Customer: KB FARMS
 Field: 2449 (#65792)
 Description: HOVE SW
 Acres: 55.2
 # of Samples: 13

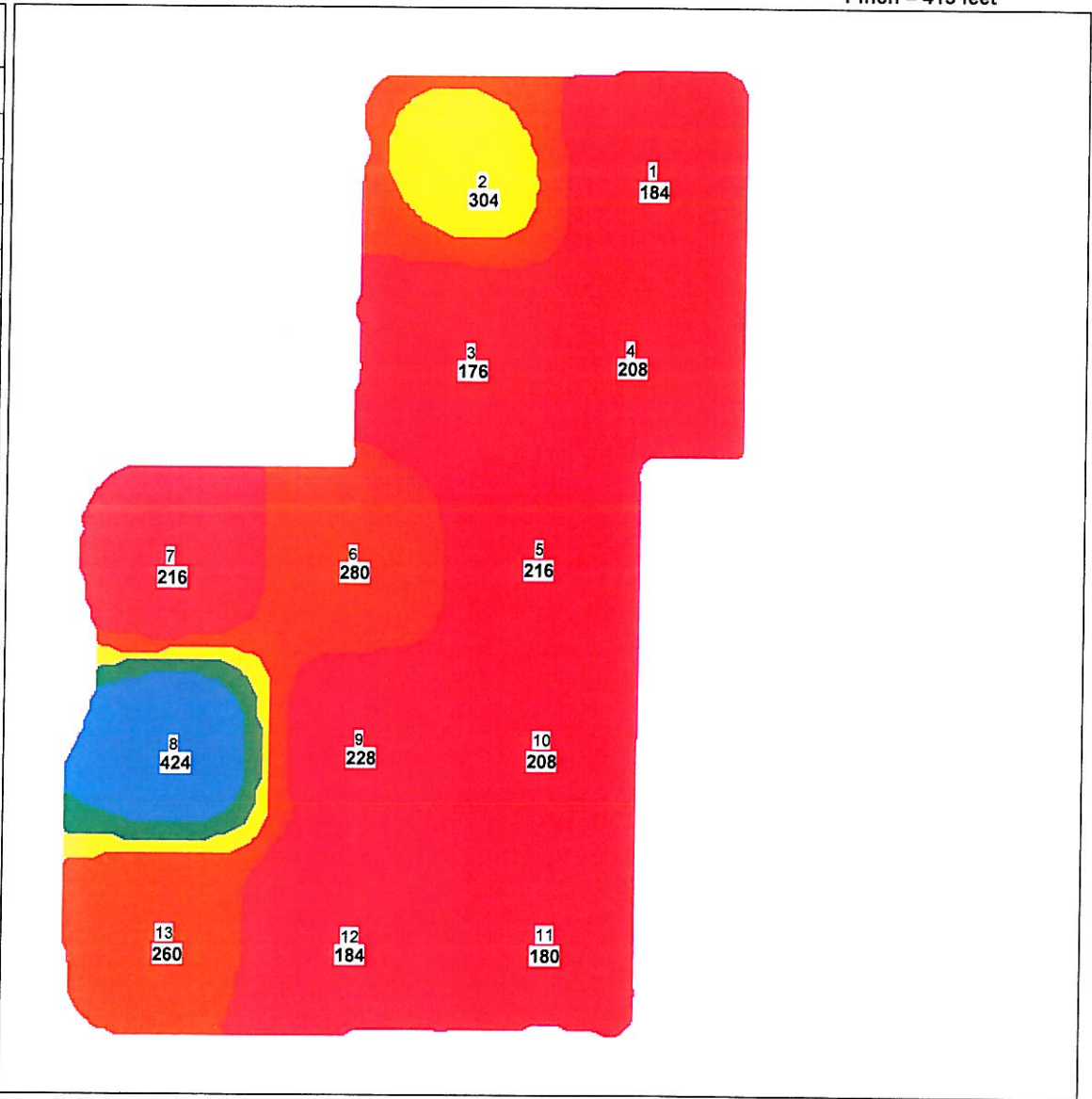
County: Boone
 Township: Boone
 Range: T45N R4E
 Section: 15 22
 Date Tested: 05/23/2011

1 inch = 415 feet

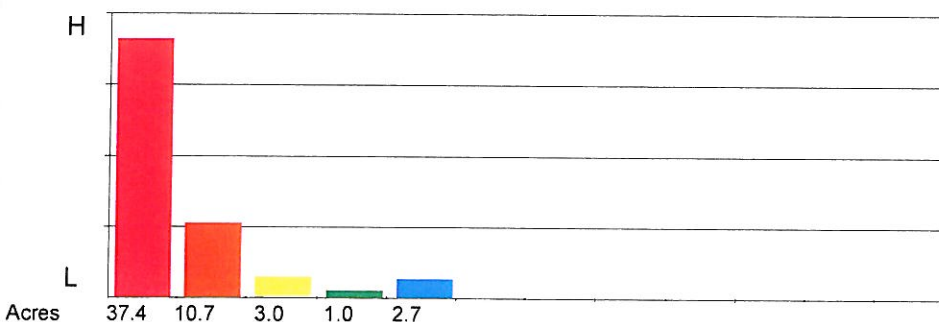
K Map

Legend	
	Below 250
	250-300
	300-350
	350-400
	400-450
	450-500
	Above 500

Total Map Acres: 54.8
Latitude: 42.3671
Longitude: 88.7650
Grid Size: 440nsX440ew



BREAKDOWN OF FIELD ACRES





UNITED SOILS, INC.

108 South Crystal Lane • P.O. Box 226 • Fairbury, IL 61739
 Phone 815-692-2626 • Fax 815-692-4483



OPERATOR: . K B FARMS
FIELD: HOVE SW
ACRES: 55.2

LAB#: 46173-85 (2449)
DATE: 05/18/2011
SUBMITTED BY: SUPER BOWEN

SOIL TEST RESULTS

SAMPLE #	SOIL pH	BUFFER pH	PHOSPHORUS lbs/A	POTASSIUM lbs/A	CALCIUM lbs/A	MAGNESIUM lbs/A	ORGANIC MATTER %	CATION EXCHANGE CAPACITY	BASE SATURATION			
									% Ca	% Mg	% K	% H
1	6.9	7.0	51	184	2646	903	1.9	10.8	61.3	34.9	2.2	1.6
2	6.8	7.0	51	304	3108	1134	1.7	13.4	58.0	35.3	3.0	3.7
3	6.9	7.0	21	176	3444	945	2.8	13.0	66.3	30.3	1.8	1.6
4	7.1	7.0	30	208	3255	1218	2.0	13.5	60.3	37.6	2.0	0.0
5	5.9	6.9	41	216	2835	966	2.0	14.6	48.6	27.6	1.9	21.8
6	6.9	7.0	46	280	2163	672	2.1	8.7	62.2	32.2	4.2	1.4
7	5.9	6.9	50	216	2289	672	2.0	11.3	50.7	24.8	2.5	22.0
8	5.5	6.4	87	424	1827	378	2.5	9.6	47.6	16.5	5.7	30.2
9	5.7	6.5	39	228	2457	504	2.7	11.5	53.5	18.3	2.6	25.6
10	6.3	7.0	30	208	2961	924	2.1	13.4	55.3	28.8	2.0	13.9
11	7.1	7.0	40	180	2667	882	1.8	10.6	63.0	34.7	2.2	0.1
12	5.6	6.4	36	184	2541	483	2.7	11.9	53.4	17.0	2.0	27.6
13	6.1	7.0	115	260	2667	798	1.9	12.6	53.0	26.4	2.7	17.9
AVERAGE	6.4	6.9	49	236	2682	806	2.2	11.9	56.4	28.0	2.7	12.9
PH AVE.	6.5	EXTRACTED SAMPLES: 4, 8, 9,11,12,										
P1 AVE.	40	EXTRACTED SAMPLES: 8,13,										
K AVE.	220	EXTRACTED SAMPLES: 8,										

Tracts
42 & 43



UNITED SOILS, INC.

108 South Crystal Lane • P.O. Box 226 • Fairbury, IL 61739
 Phone 815-692-2626 • Fax 815-692-4483



Customer: KB FARMS
 Field: 2445 (#65817)
 Description: PETRY NORTH
 Acres: 119.1
 # of Samples: 30


County: Boone
 Township: Boone
 Range: T45N R4E
 Section: 11 12 14
 Date Tested: 05/23/2011

1 inch = 485 feet

PH Map

Legend

Below 5.6
5.6 - 5.8
5.8 - 6.0
6.0 - 6.2
6.2 - 6.4
Above 6.4



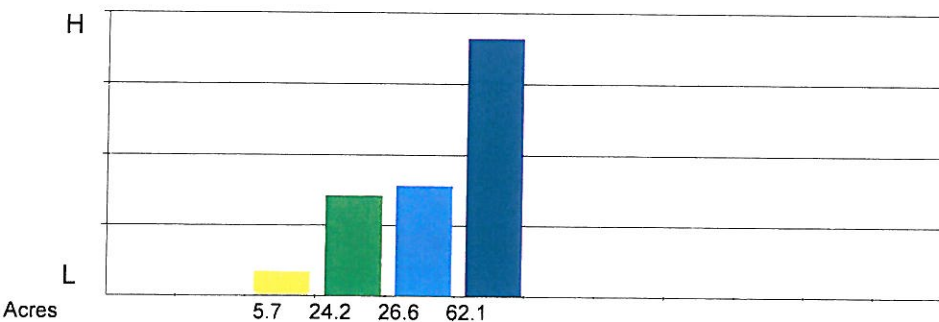
Total Map Acres: 118.6

Latitude: 42.3936

Longitude: 88.7405

Grid Size: 440nsX440ew

BREAKDOWN OF FIELD ACRES





UNITED SOILS, INC.

108 South Crystal Lane • P.O. Box 226 • Fairbury, IL 61739
 Phone 815-692-2626 • Fax 815-692-4483



Customer: KB FARMS
 Field: 2445 (#65817)
 Description: PETRY NORTH
 Acres: 119.1
 # of Samples: 30

County: Boone
 Township: Boone
 Range: T45N R4E
 Section: 11 12 14
 Date Tested: 05/23/2011

1 inch = 485 feet

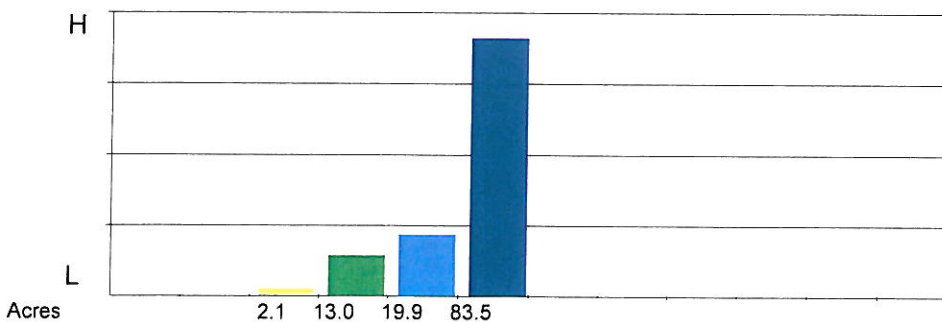
P Map

Legend	
	Below 30
	30-40
	40-50
	50-60
	60-70
	Above 70

Total Map Acres: 118.5
Latitude: 42.3936
Longitude: 88.7405
Grid Size: 440nsX440ew



BREAKDOWN OF FIELD ACRES





UNITED SOILS, INC.

108 South Crystal Lane • P.O. Box 226 • Fairbury, IL 61739
 Phone 815-692-2626 • Fax 815-692-4483



Customer: KB FARMS
 Field: 2445 (#65817)
 Description: PETRY NORTH
 Acres: 119.1
 # of Samples: 30

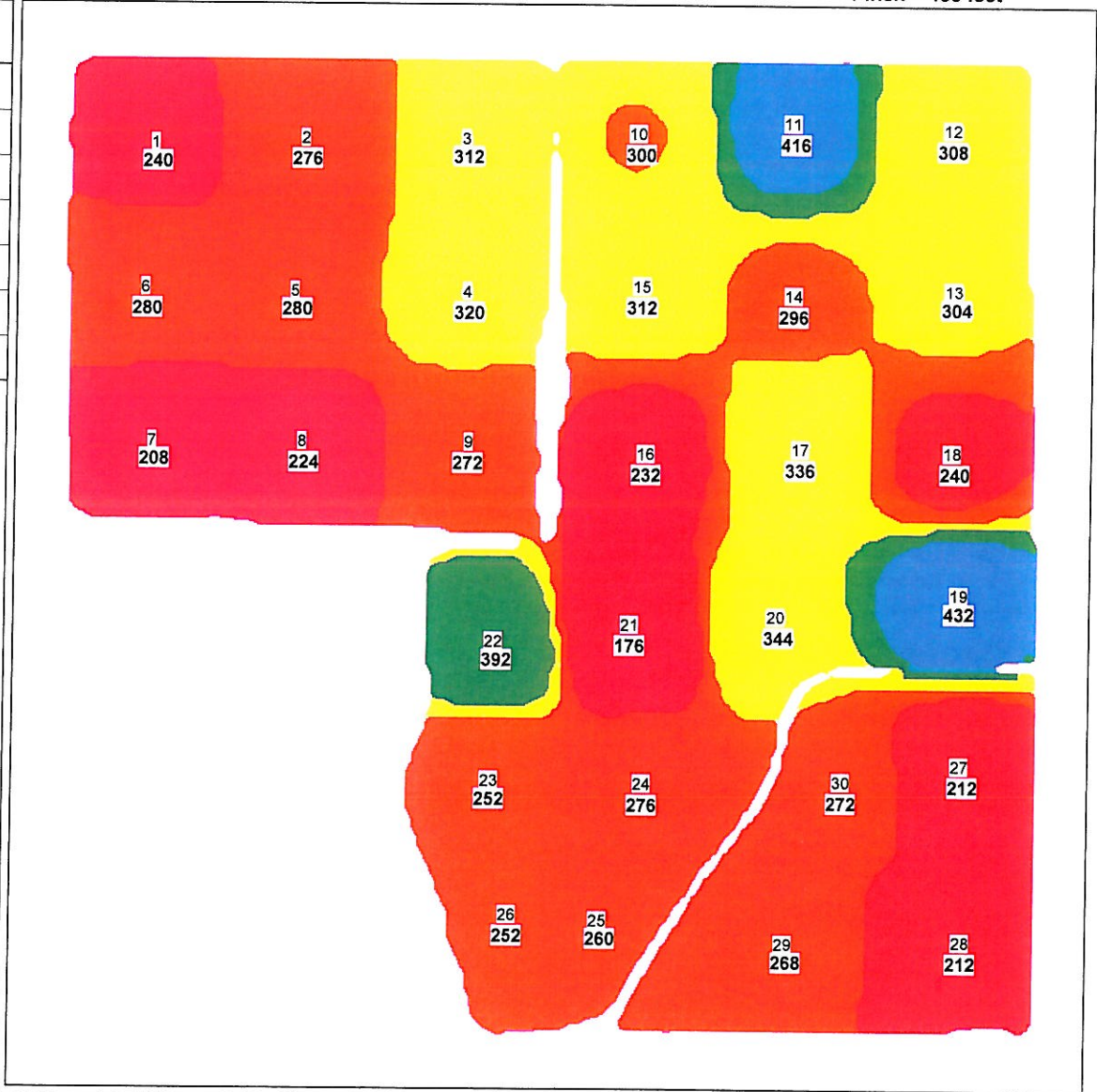
County: Boone
 Township: Boone
 Range: T45N R4E
 Section: 11 12 14
 Date Tested: 05/23/2011

1 inch = 485 feet

K Map

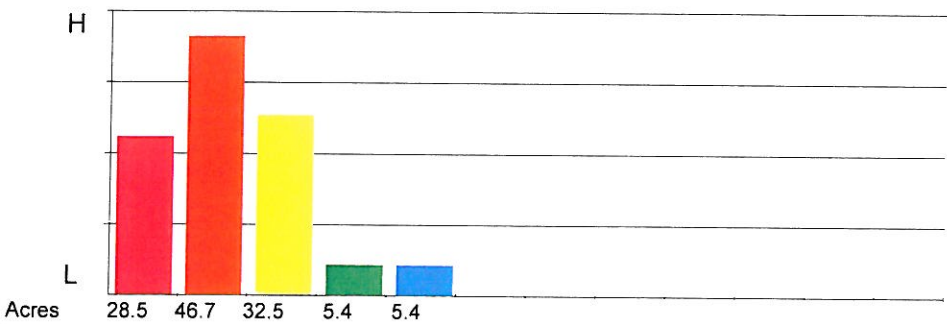
Legend

Below 250
250-300
300-350
350-400
400-450
450-500
Above 500



Total Map Acres: 118.5
 Latitude: 42.3936
 Longitude: 88.7405
 Grid Size: 440nsX440ew

BREAKDOWN OF FIELD ACRES





UNITED SOILS, INC.

108 South Crystal Lane • P.O. Box 226 • Fairbury, IL 61739
 Phone 815-692-2626 • Fax 815-692-4483



OPERATOR: . K B FARMS
FIELD: PETRY NORTH
ACRES: 119.1

LAB#: 46090-19 (2445)
DATE: 05/18/2011
SUBMITTED BY: SUPER BOWEN

SOIL TEST RESULTS

SAMPLE #	SOIL pH	BUFFER pH	PHOSPHORUS lbs/A	POTASSIUM lbs/A	CALCIUM lbs/A	MAGNESIUM lbs/A	ORGANIC MATTER %	CATION EXCHANGE CAPACITY	BASE SATURATION			
									% Ca	% Mg	% K	% H
1	6.4	7.0	93	240	2100	567	2.0	9.0	58.4	26.3	3.5	11.8
2	6.5	7.0	64	276	2730	777	1.9	11.6	58.9	28.0	3.1	10.1
3	6.7	7.0	85	312	3675	1029	2.4	14.8	62.1	29.0	2.8	6.1
4	6.4	7.0	85	320	2478	798	1.9	11.3	54.9	29.5	3.7	12.0
5	6.7	7.0	76	280	2142	693	1.9	9.2	58.3	31.4	4.0	6.4
6	6.2	7.0	85	280	1932	630	1.8	9.3	52.0	28.3	3.9	15.8
7	6.2	7.0	66	208	2058	714	1.9	10.0	51.5	29.8	2.7	16.0
8	6.0	7.0	72	224	1995	672	1.9	10.1	49.4	27.8	2.9	19.9
9	6.5	7.0	72	272	2079	714	1.9	9.5	54.8	31.4	3.7	10.2
10	6.8	7.0	80	300	2709	861	2.0	11.2	60.5	32.1	3.5	3.9
11	6.4	7.0	120	416	2226	672	1.8	10.1	55.1	27.8	5.3	11.7
12	6.2	7.0	64	308	3045	1029	1.9	14.6	52.2	29.4	2.8	15.6
13	6.6	7.0	76	304	2478	882	1.8	11.2	55.4	32.9	3.5	8.2
14	6.5	7.0	76	296	2394	861	1.7	11.1	54.0	32.4	3.5	10.2
15	7.0	7.0	76	312	2478	882	2.0	10.3	60.2	35.7	3.9	0.1
16	6.2	7.0	76	232	2268	756	2.0	10.9	52.1	28.9	2.8	16.2
17	6.6	7.0	74	336	3129	1134	2.0	14.1	55.5	33.6	3.1	7.8
18	6.6	7.0	56	240	3591	1029	2.3	14.8	60.7	29.0	2.1	8.1
19	6.2	7.0	87	432	4011	1134	2.4	18.2	55.1	26.0	3.1	15.7
20	7.2	7.0	90	344	4158	1470	2.0	17.0	61.2	36.1	2.6	0.1
21	6.6	7.0	45	176	2856	882	2.0	12.0	59.6	30.7	1.9	7.8
22	6.2	7.0	103	392	4179	1071	2.7	18.3	57.1	24.4	2.8	15.6
23	6.5	7.0	87	252	2352	651	2.1	9.9	59.4	27.4	3.3	9.8
24	6.2	7.0	59	276	2688	861	1.9	12.7	53.0	28.3	2.8	15.9
25	6.5	7.0	80	260	2457	819	1.7	11.0	55.9	31.1	3.1	10.0
26	6.7	7.0	82	252	2352	777	1.9	10.0	58.9	32.4	3.3	5.4
27	6.7	7.0	57	212	2751	1008	2.0	12.1	56.9	34.8	2.3	6.1
28	6.0	7.0	66	212	2142	777	1.9	11.1	48.3	29.2	2.5	20.0
29	6.4	7.0	74	268	2205	777	1.9	10.3	53.6	31.5	3.4	11.6
30	6.2	7.0	51	272	3339	1092	2.0	15.8	52.9	28.8	2.3	16.0
AVERAGE	6.5	7.0	76	284	2700	867	2.0	12.1	55.9	30.1	3.1	10.8
PH AVE.	6.4	EXTRACTED SAMPLES: 20,										
P1 AVE.	74	EXTRACTED SAMPLES: 11,										
K AVE.	278	EXTRACTED SAMPLES: 19,										



UNITED SOILS, INC.

108 South Crystal Lane • P.O. Box 226 • Fairbury, IL 61739
 Phone 815-692-2626 • Fax 815-692-4483



Customer: KB FARMS
 Field: 2446 (#65816)
 Description: PETRY SOUTH
 Acres: 113.6
 # of Samples: 28

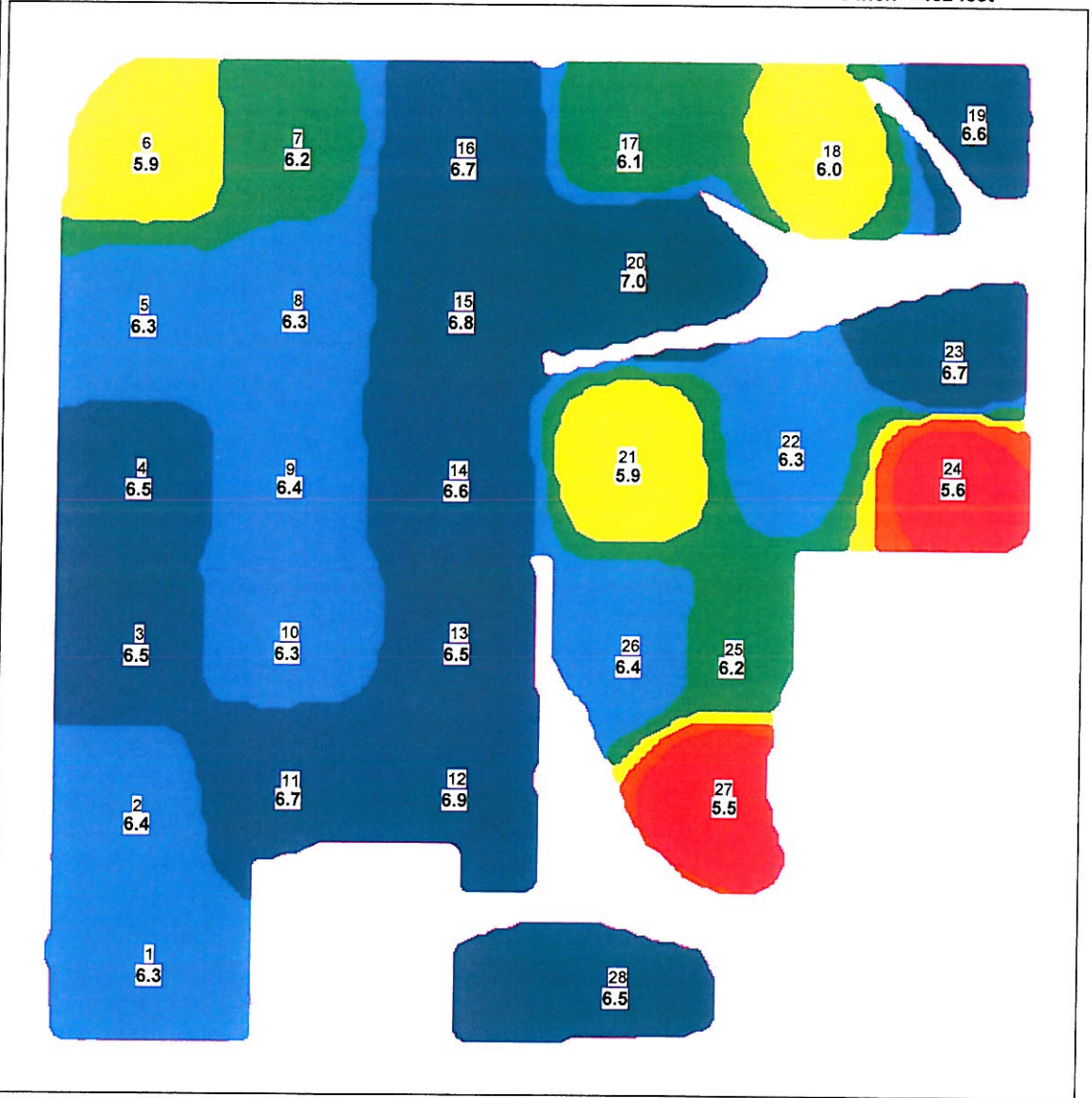
County: Boone
 Township: Boone
 Range: T45N R4E
 Section: 11 12 14
 Date Tested: 05/23/2011

1 inch = 482 feet

PH Map

Legend

Below 5.6
5.6 - 5.8
5.8 - 6.0
6.0 - 6.2
6.2 - 6.4
Above 6.4



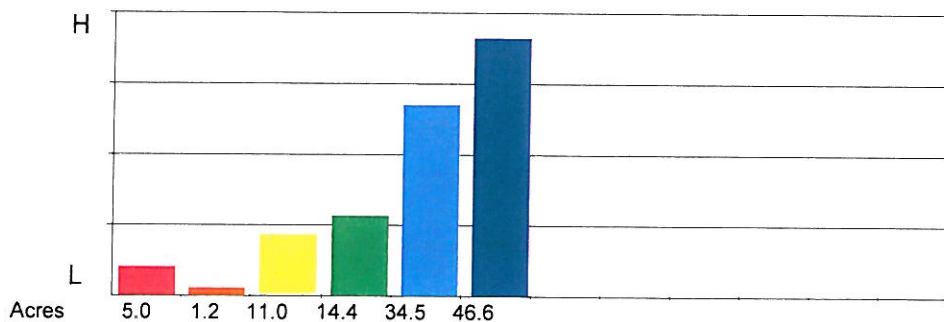
Total Map Acres: 112.7

Latitude: 42.3864

Longitude: 88.7356

Grid Size: 440nsX440ew

BREAKDOWN OF FIELD ACRES





UNITED SOILS, INC.

108 South Crystal Lane • P.O. Box 226 • Fairbury, IL 61739
 Phone 815-692-2626 • Fax 815-692-4483



Customer: KB FARMS
 Field: 2446 (#65816)
 Description: PETRY SOUTH
 Acres: 113.6
 # of Samples: 28


County: Boone
 Township: Boone
 Range: T45N R4E
 Section: 11 12 14
 Date Tested: 05/23/2011

1 inch = 482 feet

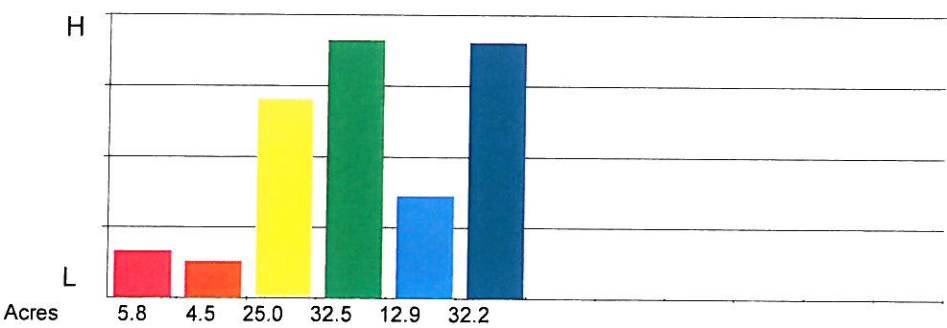
P Map

Legend	
	Below 30
	30-40
	40-50
	50-60
	60-70
	Above 70

Total Map Acres: 112.9
Latitude: 42.3864
Longitude: 88.7356
Grid Size: 440nsX440ew



BREAKDOWN OF FIELD ACRES





UNITED SOILS, INC.

108 South Crystal Lane • P.O. Box 226 • Fairbury, IL 61739
 Phone 815-692-2626 • Fax 815-692-4483



Customer: KB FARMS
 Field: 2446 (#65816)
 Description: PETRY SOUTH
 Acres: 113.6
 # of Samples: 28

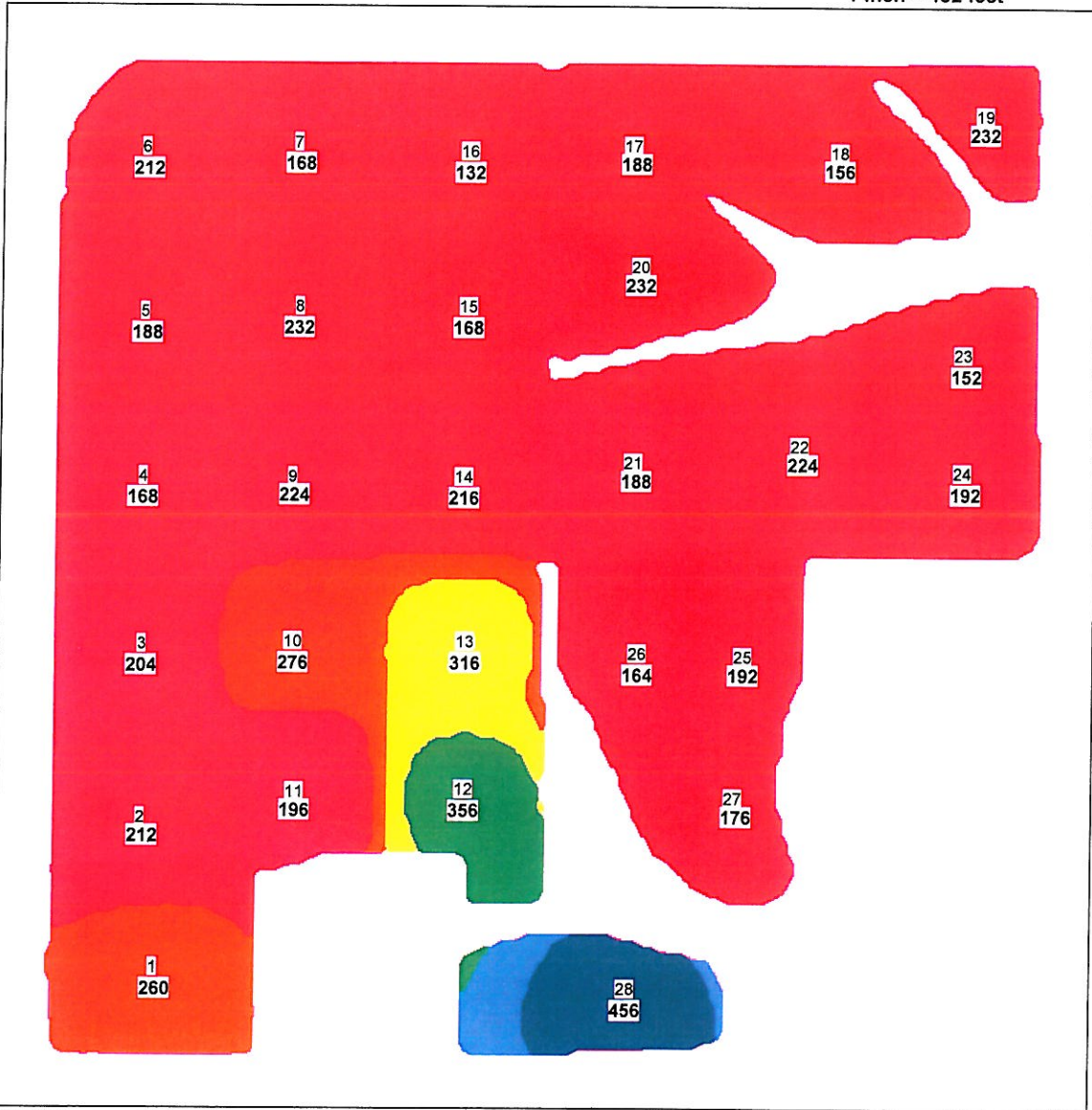
County: Boone
 Township: Boone
 Range: T45N R4E
 Section: 11 12 14
 Date Tested: 05/23/2011

1 inch = 482 feet

K Map

Legend

Below 250
250-300
300-350
350-400
400-450
450-500
Above 500



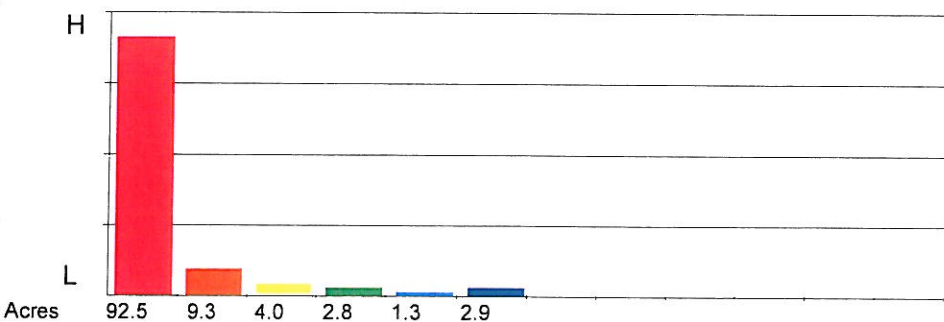
Total Map Acres: 112.8


Latitude: 42.3864

Longitude: 88.7356

Grid Size: 440nsX440ew

BREAKDOWN OF FIELD ACRES





UNITED SOILS, INC.

108 South Crystal Lane • P.O. Box 226 • Fairbury, IL 61739
 Phone 815-692-2626 • Fax 815-692-4483



OPERATOR: . K B FARMS
FIELD: PETRY SOUTH
ACRES: 113.6

LAB#: 46120-47 (2446)
DATE: 05/18/2011
SUBMITTED BY: SUPER BOWEN

SOIL TEST RESULTS

SAMPLE #	SOIL pH	BUFFER pH	PHOSPHORUS lbs/A	POTASSIUM lbs/A	CALCIUM lbs/A	MAGNESIUM lbs/A	ORGANIC MATTER %	CATION EXCHANGE CAPACITY	BASE SATURATION			
									% Ca	% Mg	% K	% H
1	6.3	7.0	72	260	2814	1071	1.8	13.8	51.0	32.4	2.5	14.1
2	6.4	7.0	62	212	2667	1008	1.8	12.7	52.6	33.1	2.2	12.1
3	6.5	7.0	57	204	2856	1134	1.8	13.5	52.9	35.1	2.0	10.0
4	6.5	7.0	45	168	2541	903	1.9	11.5	55.3	32.8	1.9	10.0
5	6.3	7.0	51	188	2079	735	1.8	9.9	52.6	31.0	2.5	14.0
6	5.9	6.9	50	212	2205	735	1.9	11.3	48.8	27.2	2.5	21.6
7	6.2	7.0	56	168	2184	672	2.0	10.1	54.1	27.8	2.2	15.9
8	6.3	7.0	82	232	2079	546	2.2	9.0	57.8	25.3	3.4	13.5
9	6.4	7.0	78	224	2373	819	2.1	10.9	54.5	31.4	2.7	11.5
10	6.3	7.0	100	276	2835	1092	1.9	13.9	51.0	32.8	2.6	13.6
11	6.7	7.0	74	196	2604	945	1.9	11.4	57.2	34.6	2.3	6.0
12	6.9	7.0	164	356	2583	798	1.9	10.4	62.1	32.0	4.4	1.4
13	6.5	7.0	115	316	1995	588	2.1	8.7	57.4	28.2	4.7	9.7
14	6.6	7.0	57	216	2751	1092	1.9	12.7	54.2	35.9	2.2	7.7
15	6.8	7.0	56	168	2457	861	2.0	10.4	59.1	34.5	2.1	4.2
16	6.7	7.0	26	132	2625	861	2.2	11.0	59.7	32.7	1.6	6.0
17	6.1	7.0	62	188	2058	756	2.0	10.4	49.5	30.3	2.4	17.8
18	6.0	7.0	43	156	2100	756	2.0	10.8	48.7	29.2	1.9	20.2
19	6.6	7.0	70	232	2142	777	1.8	9.7	55.3	33.4	3.1	8.2
20	7.0	7.0	56	232	3570	1134	2.3	13.9	64.3	34.0	2.2	-
21	5.9	6.9	40	188	2394	861	1.9	12.6	47.6	28.5	2.0	22.0
22	6.3	7.0	57	224	2100	777	1.8	10.2	51.5	31.8	2.9	13.8
23	6.7	7.0	47	152	2541	987	2.0	11.3	56.3	36.4	1.8	5.5
24	5.6	6.6	43	192	1722	483	2.1	9.1	47.4	22.2	2.8	27.7
25	6.2	7.0	49	192	2016	756	1.9	10.0	50.5	31.6	2.5	15.5
26	6.4	7.0	38	164	2121	798	1.8	10.0	53.1	33.3	2.2	11.5
27	5.5	6.6	19	176	2079	714	1.8	12.0	43.4	24.8	1.9	29.9
28	6.5	7.0	103	456	2394	798	1.9	11.0	54.5	30.3	5.4	9.9
AVERAGE	6.4	7.0	63	217	2389	838	1.9	11.1	53.6	31.2	2.6	13.1
PH AVE.	6.4	EXTRACTED SAMPLES: 24 ,27,										
P1 AVE.	54	EXTRACTED SAMPLES: 10 ,12,13,28,										
K AVE.	203	EXTRACTED SAMPLES: 12 ,28,										

Tracts

47 & 48



UNITED SOILS, INC.

108 South Crystal Lane • P.O. Box 226 • Fairbury, IL 61739
 Phone 815-692-2626 • Fax 815-692-4483



Customer: KB FARMS
 Field: 2452 (#65796)
 Description: O JOHNSON
 Acres: 110.1
 # of Samples: 30

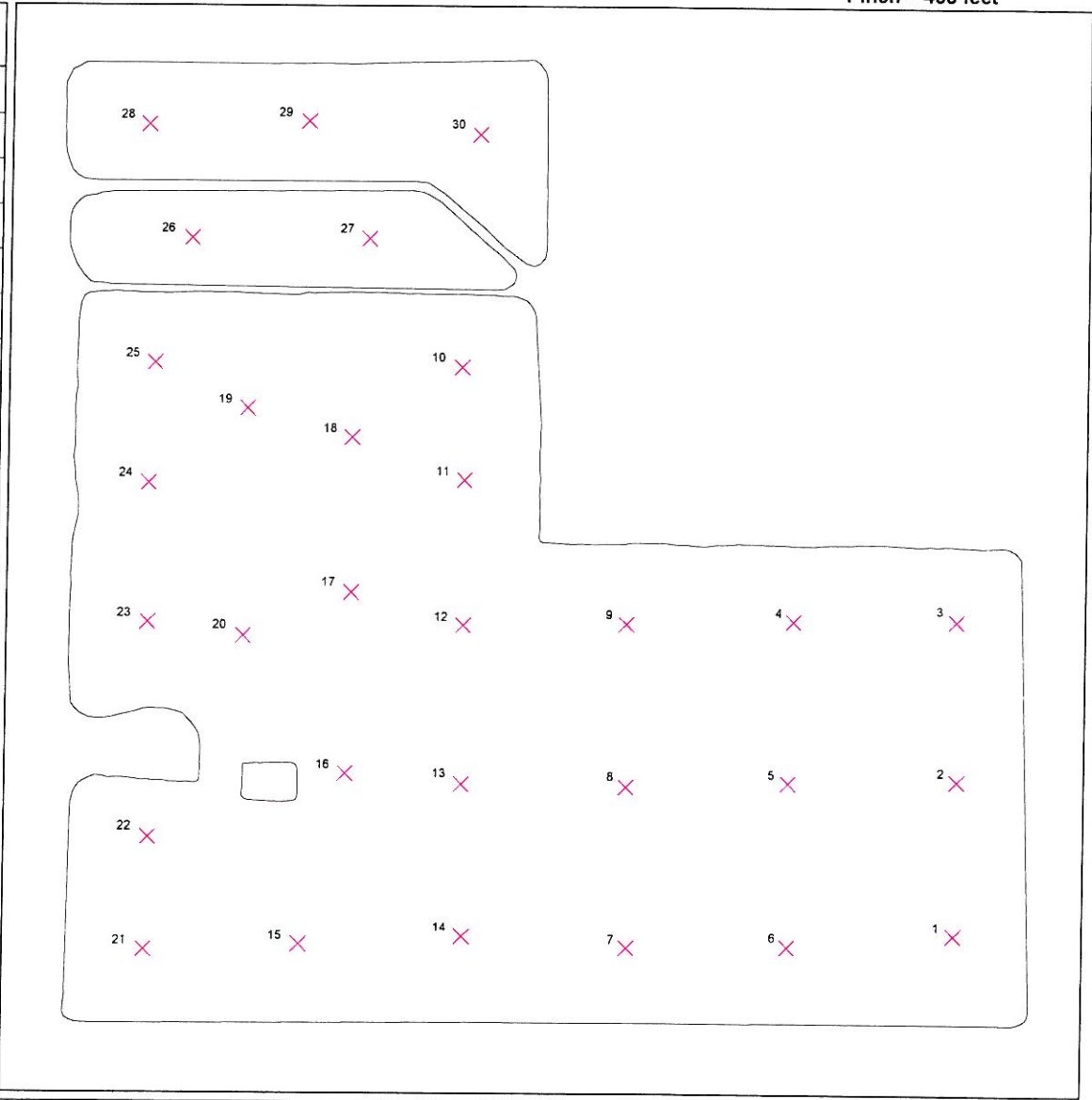
County: Boone
 Township: Boone
 Range: T45N R4E
 Section: 13
 Date Tested: 05/23/2011

1 inch = 488 feet

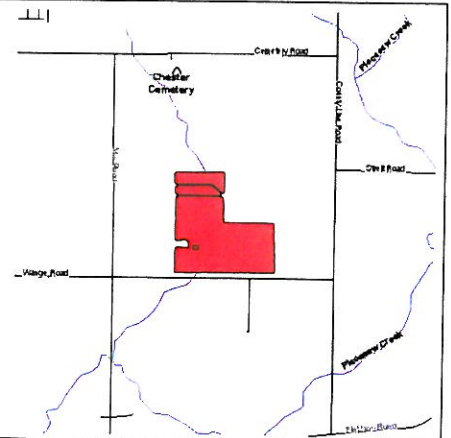
Base Map

Legend

- Water
- Roads
- Field
- Railroad



Latitude: 42.3863
 Longitude: 88.7209
 Grid Size: 440nsX440ew





UNITED SOILS, INC.

108 South Crystal Lane • P.O. Box 226 • Fairbury, IL 61739
 Phone 815-692-2626 • Fax 815-692-4483



Customer: KB FARMS
 Field: 2452 (#65796)
 Description: O JOHNSON
 Acres: 110.1
 # of Samples: 30

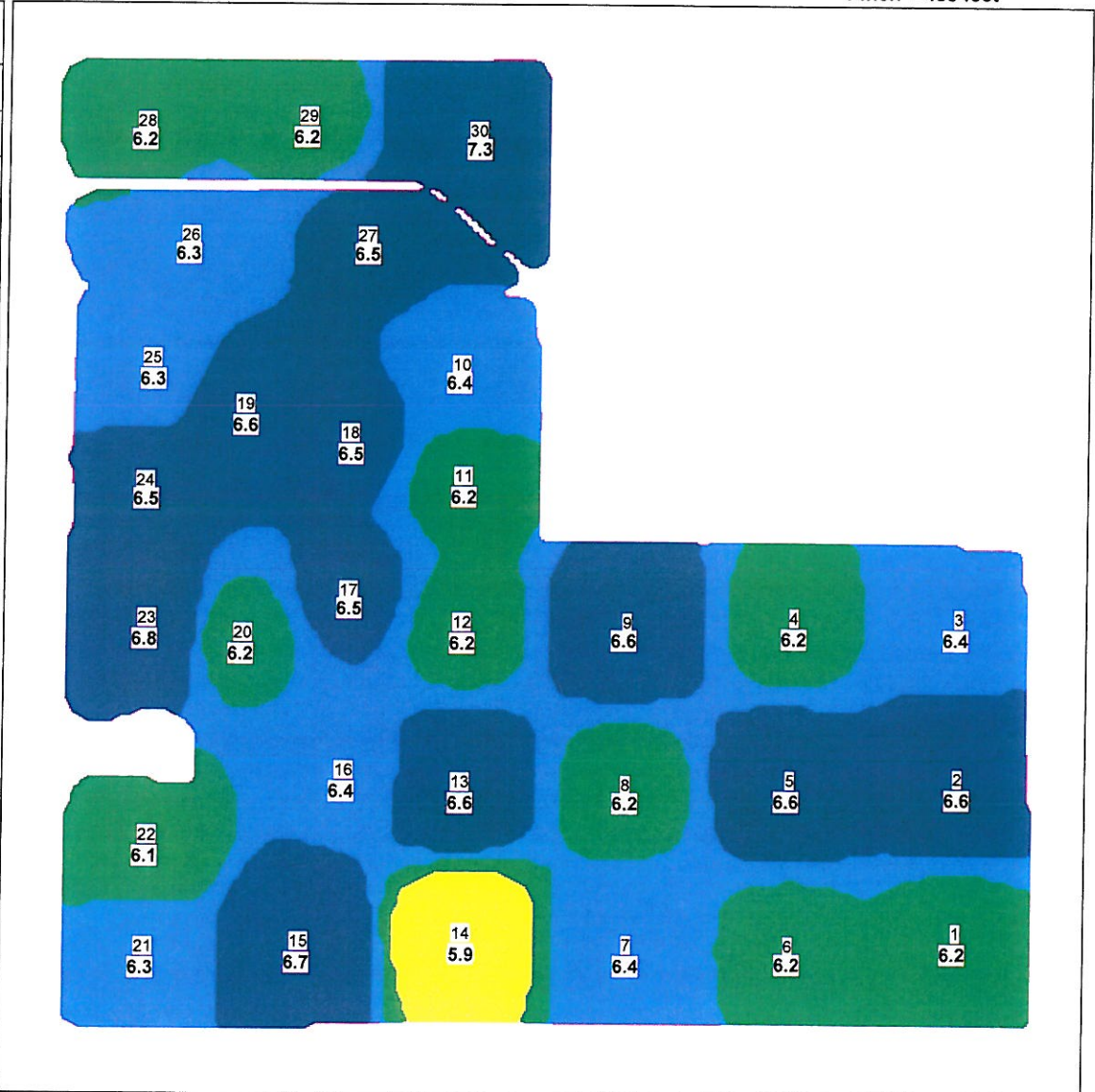
County: Boone
 Township: Boone
 Range: T45N R4E
 Section: 13
 Date Tested: 05/23/2011

1 inch = 488 feet

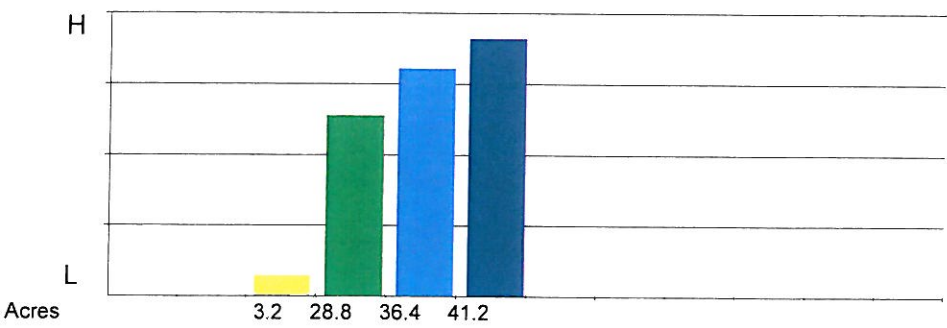
PH Map

Legend	
	Below 5.6
	5.6 - 5.8
	5.8 - 6.0
	6.0 - 6.2
	6.2 - 6.4
	Above 6.4

Total Map Acres: 109.6
Latitude: 42.3863
Longitude: 88.7209
Grid Size: 440nsX440ew



BREAKDOWN OF FIELD ACRES





UNITED SOILS, INC.

108 South Crystal Lane • P.O. Box 226 • Fairbury, IL 61739
 Phone 815-692-2626 • Fax 815-692-4483



Customer: KB FARMS
 Field: 2452 (#65796)
 Description: O JOHNSON
 Acres: 110.1
 # of Samples: 30

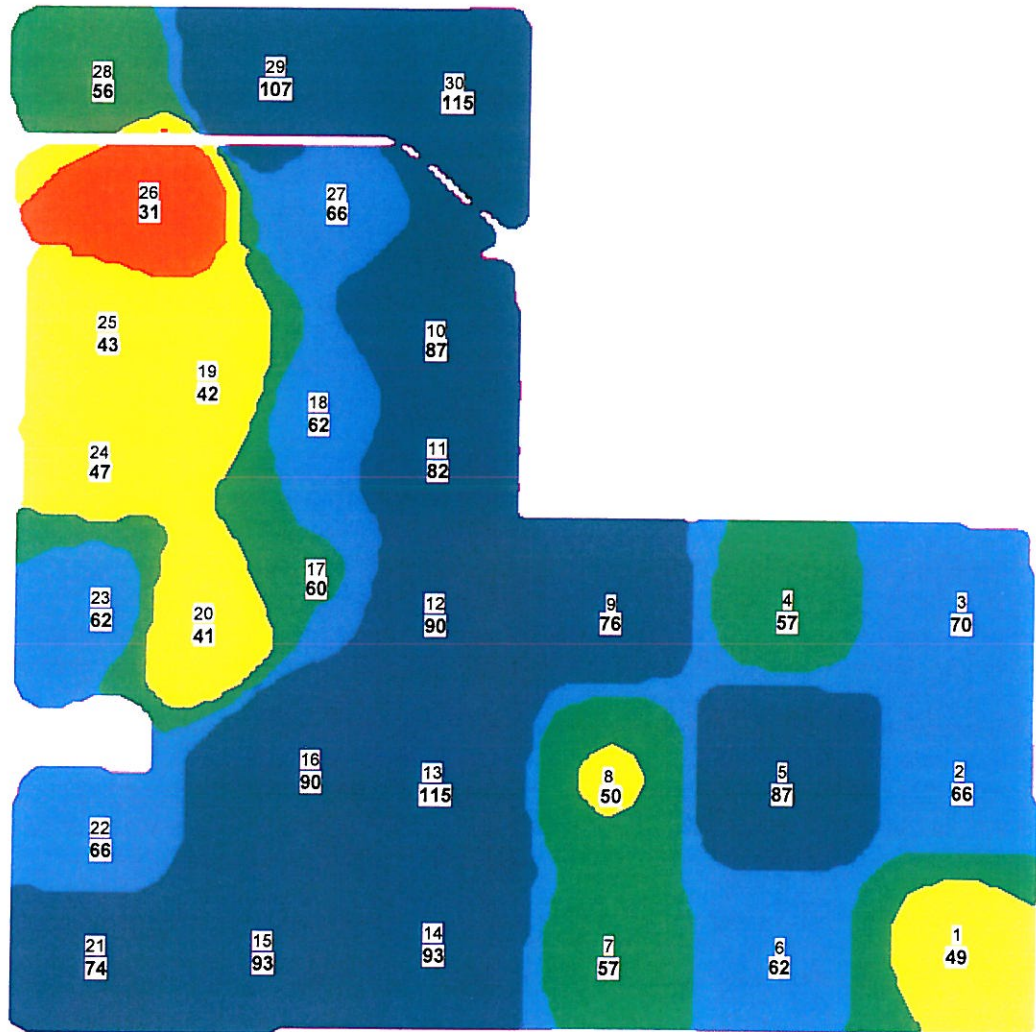
County: Boone
 Township: Boone
 Range: T45N R4E
 Section: 13
 Date Tested: 05/23/2011

1 inch = 488 feet

P Map

Legend

Below 30
30-40
40-50
50-60
60-70
Above 70



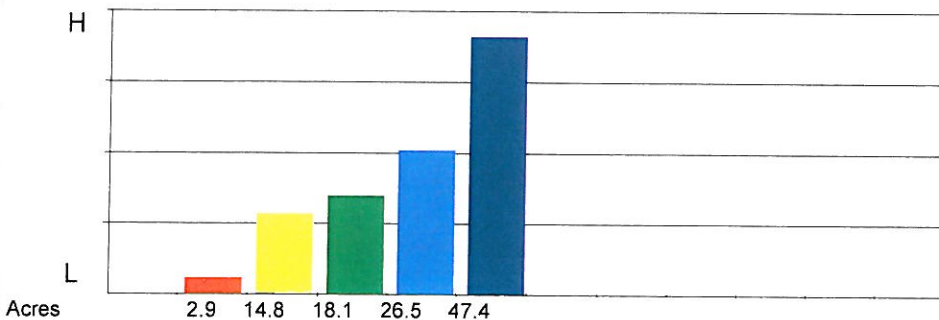
Total Map Acres: 109.7

Latitude: 42.3863

Longitude: 88.7209

Grid Size: 440nsX440ew

BREAKDOWN OF FIELD ACRES





UNITED SOILS, INC.

108 South Crystal Lane • P.O. Box 226 • Fairbury, IL 61739
 Phone 815-692-2626 • Fax 815-692-4483



Customer: KB FARMS
 Field: 2452 (#65796)
 Description: O JOHNSON
 Acres: 110.1
 # of Samples: 30

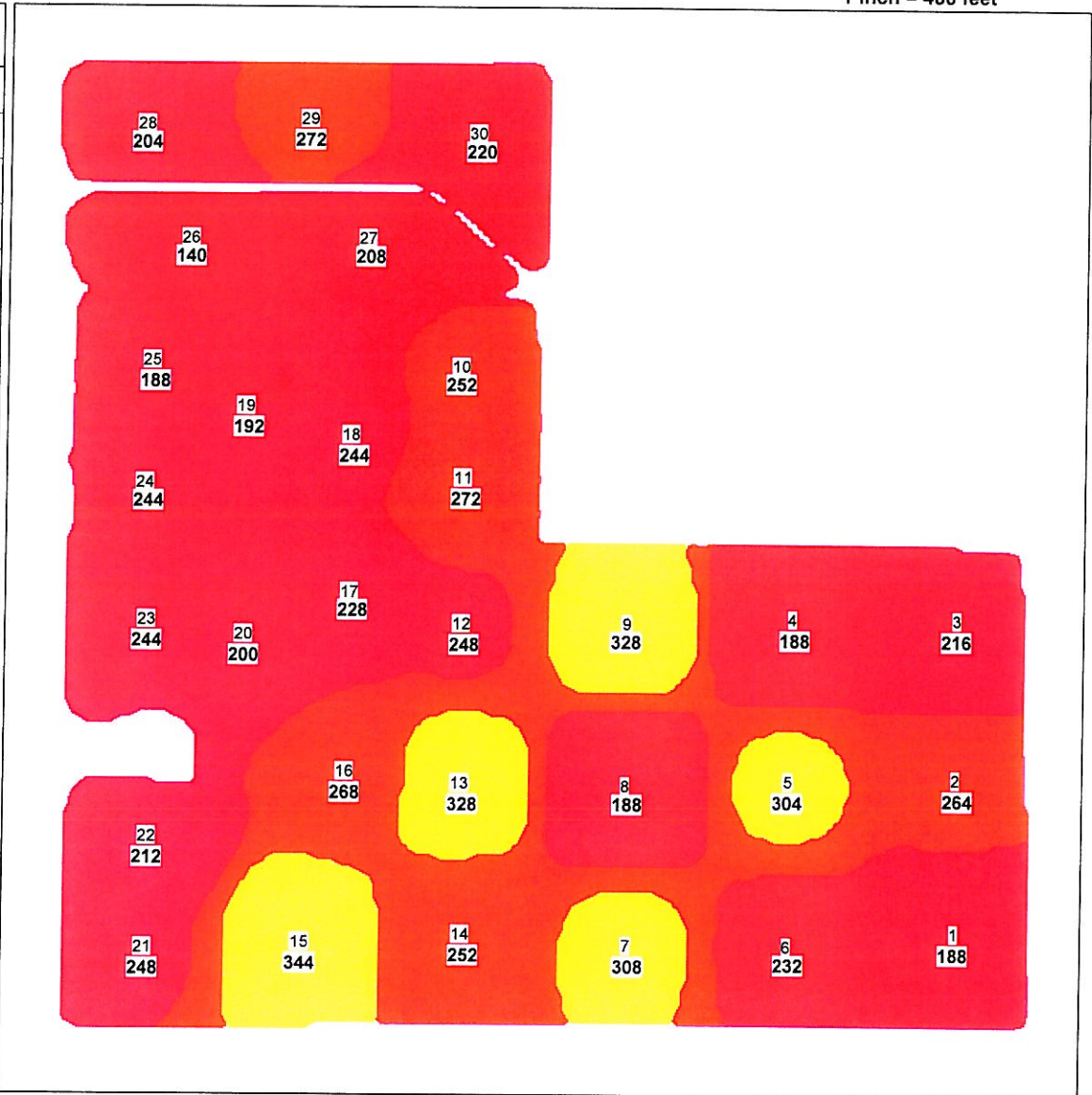
County: Boone
 Township: Boone
 Range: T45N R4E
 Section: 13
 Date Tested: 05/23/2011

1 inch = 488 feet


K Map

Legend	
	Below 250
	250-300
	300-350
	350-400
	400-450
	450-500
	Above 500

Total Map Acres: 109.6
Latitude: 42.3863
Longitude: 88.7209
Grid Size: 440nsX440ew



BREAKDOWN OF FIELD ACRES





UNITED SOILS, INC.

108 South Crystal Lane • P.O. Box 226 • Fairbury, IL 61739
 Phone 815-692-2626 • Fax 815-692-4483



OPERATOR: . K B FARMS
FIELD: O JOHNSON
ACRES: 110.1

LAB#: 46195-24 (2452)
DATE: 05/18/2011
SUBMITTED BY: SUPER BOWEN

SOIL TEST RESULTS

SAMPLE #	SOIL pH	BUFFER pH	PHOSPHORUS lbs/A	POTASSIUM lbs/A	CALCIUM lbs/A	MAGNESIUM lbs/A	ORGANIC MATTER %	CATION EXCHANGE CAPACITY	BASE SATURATION			
									% Ca	% Mg	% K	% H
1	6.2	7.0	49	188	2268	714	2.0	10.6	53.5	28.1	2.3	16.0
2	6.6	7.0	66	264	2226	756	2.0	9.8	56.8	32.2	3.5	7.5
3	6.4	7.0	70	216	2058	630	2.0	9.1	56.6	28.9	3.1	11.4
4	6.2	7.0	57	188	2184	693	1.8	10.2	53.6	28.4	2.4	15.6
5	6.6	7.0	87	304	2100	651	2.1	9.1	57.7	29.9	4.3	8.1
6	6.2	7.0	62	232	1932	630	2.0	9.2	52.6	28.6	3.3	15.6
7	6.4	7.0	57	308	1911	630	2.0	8.9	53.7	29.5	4.5	12.2
8	6.2	7.0	50	188	2100	630	2.0	9.7	54.2	27.1	2.5	16.2
9	6.6	7.0	76	328	3717	1029	2.5	15.2	61.2	28.3	2.8	7.7
10	6.4	7.0	87	252	6069	1512	3.0	24.8	61.2	25.5	1.4	12.0
11	6.2	7.0	82	272	5670	1365	3.0	24.1	58.9	23.6	1.5	16.0
12	6.2	7.0	90	248	5544	1281	3.0	23.2	59.8	23.1	1.4	15.7
13	6.6	7.0	115	328	5397	1365	2.9	21.3	63.4	26.8	2.0	7.8
14	5.9	6.8	93	252	2541	693	2.4	12.3	51.7	23.5	2.7	22.1
15	6.7	7.0	93	344	5187	1365	2.7	20.3	63.9	28.1	2.2	5.8
16	6.4	7.0	90	268	2772	861	2.0	12.3	56.4	29.2	2.8	11.5
17	6.5	7.0	60	228	3255	1155	1.9	14.7	55.4	32.8	2.0	9.8
18	6.5	7.0	62	244	3444	987	2.5	14.5	59.4	28.4	2.2	10.0
19	6.6	7.0	42	192	2919	945	2.3	12.5	58.4	31.6	2.0	8.0
20	6.2	7.0	41	200	2520	987	1.7	12.7	49.7	32.4	2.1	15.8
21	6.3	7.0	74	248	2730	819	2.4	12.3	55.5	27.8	2.6	14.0
22	6.1	7.0	66	212	2373	840	2.0	11.8	50.3	29.7	2.4	17.0
23	6.8	7.0	62	244	2583	1050	2.1	11.6	55.7	37.8	2.7	3.8
24	6.5	7.0	47	244	2142	861	2.0	10.3	52.0	34.9	3.1	10.0
25	6.3	7.0	43	188	2184	819	1.9	10.6	51.6	32.2	2.3	13.9
26	6.3	7.0	31	140	2751	735	2.5	11.8	58.3	26.0	1.6	14.1
27	6.5	7.0	66	208	6153	1554	3.3	24.6	62.6	26.4	1.1	9.9
28	6.2	6.9	56	204	5019	1260	3.2	21.5	58.4	24.5	1.3	15.9
29	6.2	7.0	107	272	5691	1323	2.9	23.9	59.6	23.1	1.5	15.8
30	7.3	7.0	115	220	5586	1239	2.7	19.4	72.0	26.7	1.5	-
AVERAGE	6.4	7.0	70	241	3434	979	2.4	14.7	57.1	28.5	2.4	12.4
PH AVE.	6.4	EXTRACTED SAMPLES: 30,										
P1 AVE.	65	EXTRACTED SAMPLES: 13,29,30,										
K AVE.	241	EXTRACTED SAMPLES:										