

WESTERN KANSAS LAND AUCTION

Thomas, Sherman & Kearny Counties

3754 Acres

Offered in 16 Tracts

Kearny Co. - 1,710 Acres
Thomas Co. - 1,250 Acres
Sherman Co. - 794 Acres

22 Irrigated Circles

INFORMATION BOOK



 **SCHRADER**
Real Estate & Auction Co., Inc.

In Cooperation with

LUND
COMPANY

TUESDAY, JULY 12TH - 10AM

Held at the Clarion Inn - Garden City, KS

call: 800.451.2709 | visit: SchraderAuction.com

DISCLAIMER

All information contained is believed to be accurate and from accurate resources. However, buyers are encouraged to do their own due diligence. Schrader Auction Company assumes no liability for the information provided.



SCHRADER REAL ESTATE & AUCTION CO., INC.
950 N. Liberty Dr., Columbia City, IN 46725
260-244-7606 or 800-451-2709
SchraderAuction.com

The ownership of the Power Units for the Center Pivots has not been established (landowner or farm tenant). Ownership and availability of the Power Units will be established by the day of auction.

BIDDER PRE-REGISTRATION FORM

THOMAS, SHERMAN, & KEARNY COUNTIES, KANSAS

TUESDAY, JULY 12, 2011

This form must be received at Schrader Real Estate and Auction Company, Inc.,

P.O. Box 508, Columbia City, IN, 46725,

Fax # 260-244-4431, no later than Tuesday, July 5, 2011.

BIDDER INFORMATION

(FOR OFFICE USE ONLY)

Name _____

Bidder # _____

Address _____

City/State/Zip _____

Telephone: (Res) _____ (Office) _____

My Interest is in Property or Properties # _____

BANKING INFORMATION

Check to be drawn on: (Bank Name) _____

City, State, Zip: _____

Contact: _____ Phone No: _____

HOW DID YOU HEAR ABOUT THIS AUCTION?

Brochure Newspaper Signs Internet Radio TV Friend

Other _____

WOULD YOU LIKE TO BE NOTIFIED OF FUTURE AUCTIONS?

Regular Mail E-Mail E-Mail address: _____

Tillable Pasture Ranch Timber Recreational Building Sites

What states are you interested in?

Note: If you will be bidding for a partnership, corporation or other entity, you must bring documentation with you to the auction which authorizes you to bid and sign a Purchase Agreement on behalf of that entity.

I hereby agree to comply with terms of this sale including, but not limited to, paying all applicable buyer's premiums, and signing and performing in accordance with the contract if I am the successful bidder. Schrader Real Estate and Auction Company, Inc. represents the Seller in this transaction.

Signature: _____ Date: _____

Index

- **2011 Rent Proration**
- **Informational Maps**
- **Thomas County FSA**
- **Sherman County FSA**
- **Kearny County FSA**
- **Thomas County CRP**
- **Real Estate Taxes**
- **Flow Text**
- **Irrigation Equipment**
- **Well Information**

**2011
Rent
Proration**

H & W Enterprises LLC Acre Breakdown

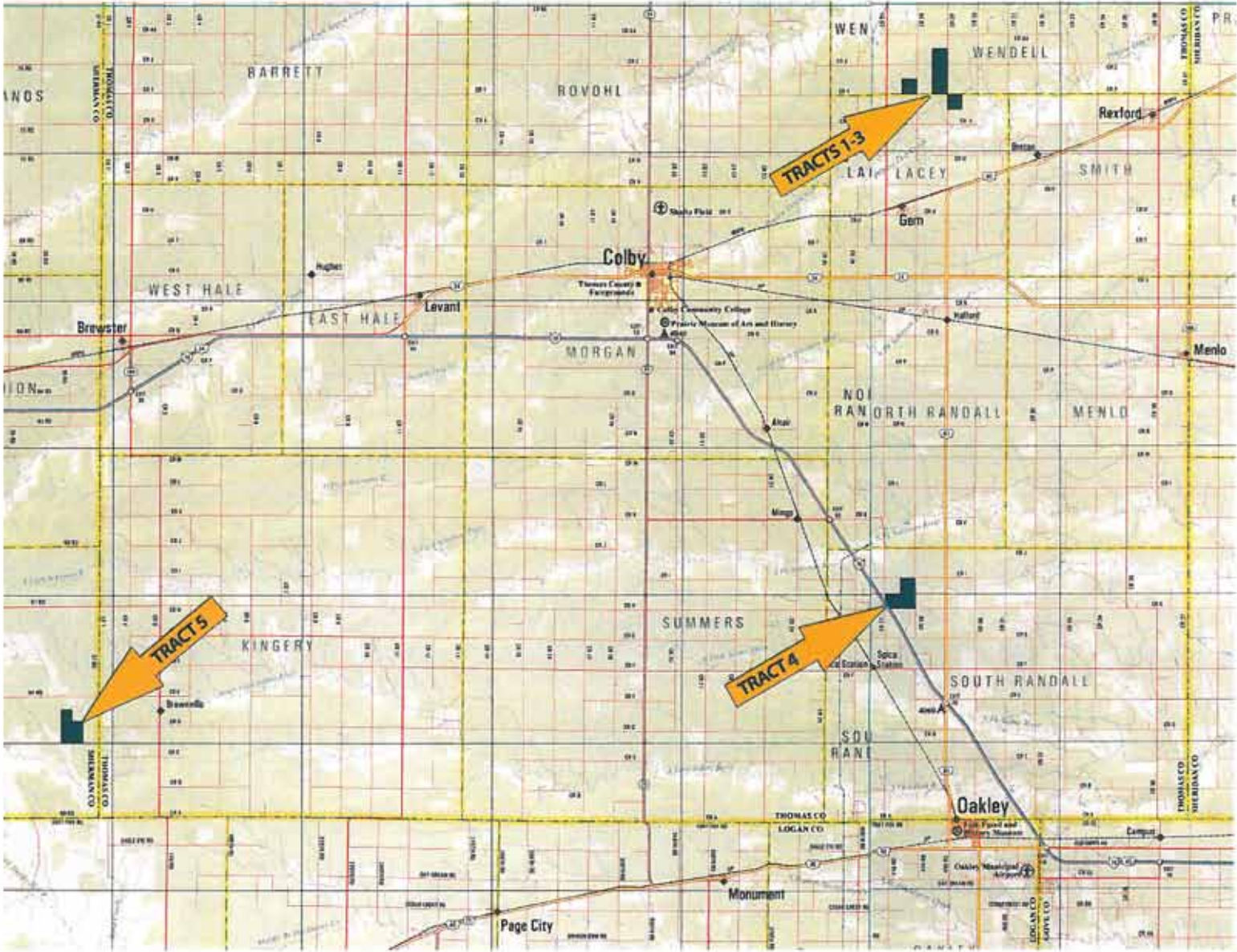
Tract #	Irrigated Acres	Dryland Acres	CRP Acres	FSA Cropland	Taxable Acres	CRP Rate	CRP Expiration
1	123.88	0.00	37.67	161.55	157.90	\$45.59	9/30/2013
2	123.35	0.00	37.00	160.35	155.20	\$45.96	9/30/2013
3	375.92	0.00	113.61	489.53	476.20	\$45.32	9/30/2013
4	362.30	104.92	0.00	467.22	460.30		
5	474.58	304.12	0.00	778.70	794.00		
6	122.75	0.00	0.00	156.73	154.75		
7	122.71	0.00	0.00	154.60	154.75		
8	128.96	0.00	0.00	156.93	155.25		
9	128.82	0.00	0.00	156.94	155.25		
10	122.90	0.00	0.00	159.60	157.50		
11	122.83	0.00	0.00	159.55	157.50		
12	124.64	0.00	0.00	159.93	154.75		
13	122.85	0.00	0.00	156.79	154.75		
14	122.90	0.00	0.00	157.44	155.25		
15	122.82	0.00	0.00	155.48	155.25		
16	125.95	0.00	0.00	155.00	155.50		
	2,828.16	409.04	188.28	3,786.34	3,754.10		

H & W Enterprises LLC

Tract #	Rent Proration	Farm Availability	(expires in 2013)
1	9,000	Sept.1, 2011	1718.74
2	9,000	Sept.1, 2011	1700.52
3	27,000	Sept.1, 2011	5145.87
4	25,000	Sept.1, 2011	
5	33,250	January 1, 2013	
6	9,000	January 1, 2013	
7	9,000	January 1, 2013	
8	9,500	January 1, 2012	
9	9,500	January 1, 2012	
10	9,000	January 1, 2013	
11	9,000	January 1, 2013	
12	9,000	January 1, 2013	
13	9,000	January 1, 2013	
14	9,000	January 1, 2013	
15	9,000	January 1, 2013	
16	8,400	March 1, 2012	

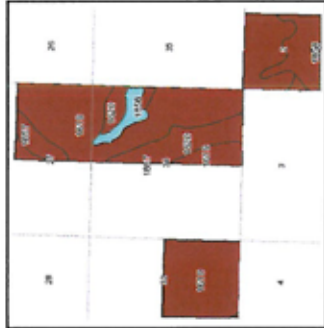
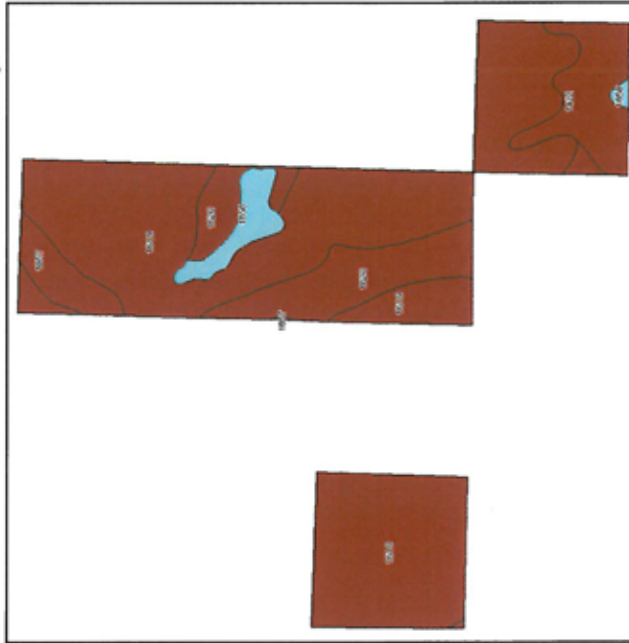


Informational Maps





Soils Map



State: **Kansas**
 County: **Thomas**
 Location: **034-006S-032W**
 Township: **Wendell**
 Acres: **813.8**
 Date: **4/7/2011**



Fsa borders provided by the Farm Service Agency as of May 23, 2008.
 Soils data provided by USDA and NRCS.



Code	Soil Description	Acres	Percent of field	Non-Irr Class Legend	Non-Irr Class	Irr Class	Corn Irrigated	Grain sorghum Irrigated	Grain sorghum Irrigated	Winter wheat Irrigated	Winter wheat Irrigated	Alfalfa hay Irrigated	Alfalfa hay Irrigated	Alfalfa hay Irrigated	Corn silage Irrigated	Corn silage Irrigated	Sunflowers Irrigated	Sunflowers Irrigated	Soybeans Irrigated	Soybeans Irrigated
1619	Keith silt loam, 0 to 1 percent slopes	570	70.0%	■	Ilc	I	180	40	115	40	70	2	6	55	1900	2400	34	45		
1620	Keith silt loam, 1 to 3 percent slopes	114.5	14.1%	■	Ile	Ile	175	38	105	38	70	2	5	55	1850	2350	32	43		
1422	Goshen silt loam, rarely flooded	66.8	8.2%	■	Ilc	I	180	40	110	38	60	2	5	17	1900	2400	34	45		
1857	Ulysses silt loam, 1 to 3 percent slopes	32.1	3.9%	■	Ile	Ile	160	38	110	30	50									
1858	Ulysses silt loam, 1 to 3 percent slopes, eroded	30.4	3.7%	■	Ille	Ile	155	31	90	24	50			45	1200	1700	25	38		
Weighted Average		177.4					39.3	111.9	38.5	67.6	1.8	5.5	47.9	0.7	1791	2271	32	42.7		



CR I

CR 27

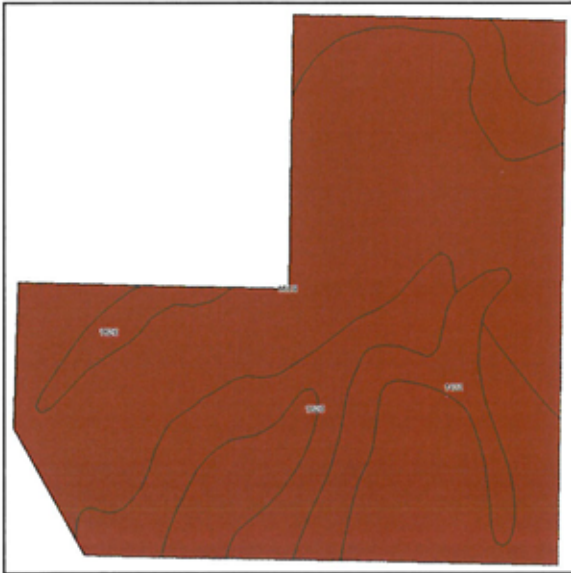
CR 28

4



CR H

Soils Map



State: **Kansas**
 County: **Thomas**
 Location: **028-009S-032W**
 Township: **South Randall**
 Acres: **472.4**
 Date: **4/7/2011**




Fsa borders provided by the Farm Service Agency as of May 23, 2008.
 Soils data provided by USDA and NRCS.

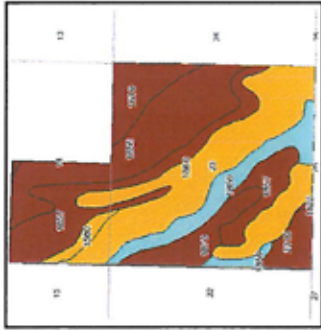



Code	Soil Description	Acres	Percent of field	Non-Irr Class Legend	Non-Irr Class	Irr Class	Corn Irrigated	Grain sorghum	Grain sorghum Irrigated	Winter wheat	Winter wheat Irrigated	Alfalfa hay	Alfalfa hay Irrigated	Corn	Sunflowers	Sunflowers Irrigated	Soybeans	Soybeans Irrigated
1619	Keith silt loam, 0 to 1 percent slopes	262.8	55.6%		lic	I	180	40	115	40	70	2	6	55	1900	2400	34	45
1620	Keith silt loam, 1 to 3 percent slopes	171.1	36.2%		lie	Ile	175	38	105	38	70	2	5	55	1850	2350	32	43
1422	Goshen silt loam, rarely flooded	38.5	8.2%		lic	I	180	40	110	38	60	2	5		1900	2400	34	45
Weighted Average							178.2	39.3	111	39.1	69.2	2	5.6	50.5	1881.9	2381.9	33.3	44.3





Soils Map



State: **Kansas**
 County: **Sherman**
 Location: **023-010S-037W**
 Township: **Iowa**
 Acres: **808.4**
 Date: **4/7/2011**




Fsa borders provided by the Farm Service Agency as of May 23, 2008.
 Soils data provided by USDA and NRCS.



Code	Soil Description	Acres	Percent of field	Non-Irr Class Legend	Non-Irr Class	Soybeans Irrigated	Alfalfa hay Irrigated	Alfalfa hay Irrigated	Winter wheat Irrigated	Winter wheat Irrigated	Sunflowers Irrigated	Sunflowers Irrigated	Corn Irrigated	Corn Irrigated	Grain sorghum	Grain sorghum Irrigated	Corn silage Irrigated	Smooth bromegrass	Smooth bromegrass Irrigated
1860	Ulysses silt loam, 6 to 15 percent slopes	244.5	30.2%	Vle															
1856	Ulysses silt loam, 0 to 1 percent slopes	167.4	20.7%	llc	I														
1857	Ulysses silt loam, 1 to 3 percent slopes	163.1	20.2%	lle	lle				5	35	1350	1800	160	50	36	110	17		
1859	Ulysses silt loam, 3 to 6 percent slopes	81.9	10.1%	llle	llle														
1870	Ulysses-Keith silt loams, 0 to 1 percent slopes	51.8	6.4%	llc	I	42			6	37	1490	1920	170	52	38	112			
1619	Keith silt loam, 0 to 1 percent slopes	51.8	6.4%	llc	I	45	2		6	40	1700	2150	175	55	40	115			
2310	Bridgeport silt loam, rarely flooded	32	4.0%	llc	I		3		6	33	55		170		55	115	23	5	11
1580	Colby silt loam, 5 to 15 percent slopes	14.3	1.8%	Vle						20									
1422	Goshen silt loam, rarely flooded	1.6	0.2%	llc	I	45	2		5	38	1700	2100	175	55	40	110			
Weighted Average						5.7	0.3	2	13.8	20.8	480.3	628.3	61.6	17.1	14.5	41.6	4.4	0.2	0.4





CRX

9

15

8

14

7

13

6

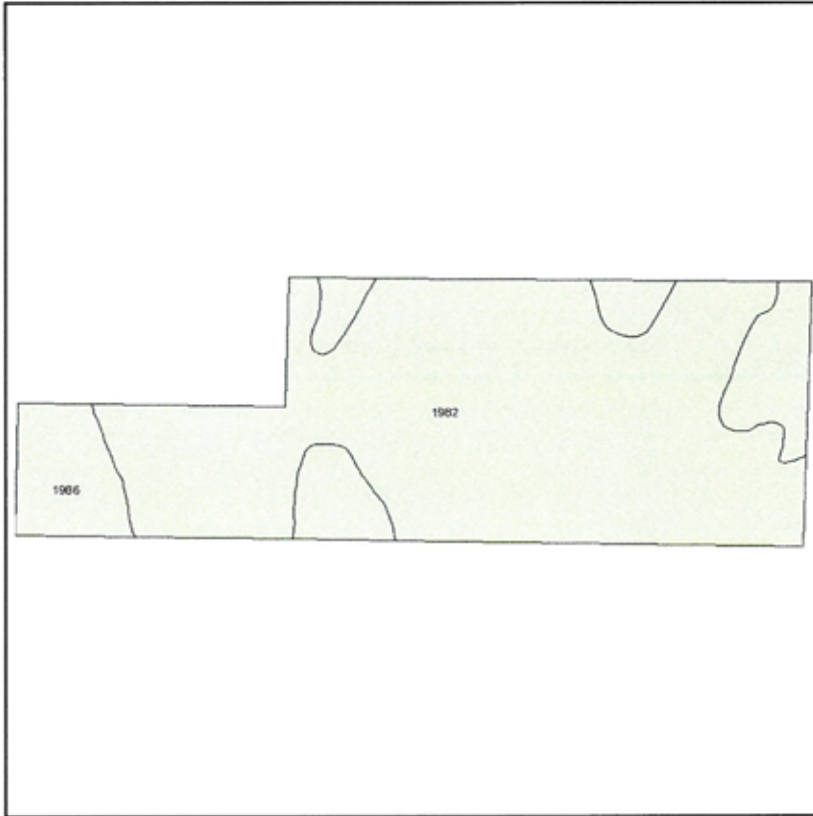
12

CRV

11

10

Soils Map



State: **Kansas**
 County: **Kearny**
 Location: **015-025S-035W**
 Township: **Southside**
 Acres: **1598.7**
 Date: **4/7/2011**




Fsa borders provided by the Farm Service Agency as of May 23, 2008.
 Soils data provided by USDA and NRCS.




Maps provided by:

 ©AgriData, Inc 2008
 www.AgriDataInc.com

Code	Soil Description	Acres	Percent of field	Non-Irr Class	Irr Class	Winter wheat Irrigated	Alfalfa hay Irrigated	Corn Irrigated
1982	Valent fine sand, 5 to 20 percent slopes	1255.7	78.5%	Vllc	Vlc			
1986	Valent-Vona loamy fine sands, 0 to 15 percent slopes	343	21.5%	Vlc	Vc	35	4	144
Weighted Average						7.5	0.9	31






16

CRAA

WATER

WATER

Soils Map



State: **Kansas**
 County: **Kearny**
 Location: **022-026S-035W**
 Township: **Kendall**
 Acres: **167.4**
 Date: **4/7/2011**



Fsa borders provided by the Farm Service Agency as of May 23, 2008.
 Soils data provided by USDA and NRCS.



Maps provided by:

 ©AgriData, Inc 2008
 www.AgriDataInc.com

Code	Soil Description	Acres	Percent of field	Non-Irr Class	Irr Class
1982	Valent fine sand, 5 to 20 percent slopes	167.4	100.0%	VIIe	VIe



**Thomas
County FSA**

Kansas

Thomas

Report ID: FSA-156EZ

U.S. Department of Agriculture
Farm Service Agency
Abbreviated 156 Farm Record

FARM: 5596

Prepared: 5/11/11 9:15 AM

Crop Year: 2011

Page: 1 of 3

Operator Name: N AND A FARMS
Farm Identifier: Combined 5339 & 5496
Recon Number: 2008 20193 65

Farms Associated with Operator:
5333, 6401, 6402

CRP Contract Number(s): 456C, 459C, 460C

Farmland	Cropland	DCP Cropland	WBP	WRP/EWP	CRP Cropland	GRP	Farm Status	Number of Tracts
953.9	953.9	953.9	0.0	0.0	114.6	0.0	Active	5
State Conservation	Other Conservation	Effective DCP Cropland	Double Cropped	NAP	MPL/FWP		FAV/WR History	ACRE Election
0.0	0.0	839.3	0.0	0.0	0.0		N	None

Crop	Base Acreage	CRP Reduction	CRP Pending	Direct Yield	CC Yield	CCC-505 CRP Reduction
WHEAT	153.9	0.0	0.0	38	47	0.0
CORN	494.5	0.0	0.0	119	148	0.0
GRAIN SORGHUM	28.9	0.0	0.0	48	48	0.0
SUNFLOWERS	39.9	0.0	0.0	2188	2557	0.0
SOYBEANS	57.6	0.0	0.0	38	46	0.0
Total Base Acres:	774.8					

Tract Number: 9599 Description S 1/2 28-9-32

BIA Range Unit Number:

HEL Status: Classified as not HEL

Wetland Status: Tract does not contain a wetland

WL Violations: None

S. 1/2 Tr 4
FAV/WR History
N

Farmland	Cropland	DCP Cropland	WBP	WRP/EWP	CRP Cropland	GRP
306.6	306.6	306.6	0.0	0.0	0.0	0.0
State Conservation	Other Conservation	Effective DCP Cropland	Double Cropped	NAP	MPL/FWP	
0.0	0.0	306.6	0.0	0.0	0.0	

Crop	Base Acreage	Direct Yield	CC Yield	CRP Reduction	CRP Pending	CRP Yield	CCC-505 CRP Reduction
WHEAT	28.5	42	34	0.0	0.0	0	0.0
CORN	232.0	119	150	0.0	0.0	0	0.0
SOYBEANS	28.9	38	46	0.0	0.0	0	0.0
Total Base Acres:	289.4						

Owners: H & W ENTERPRISES LLC

Other Producers: NATHAN FRANKLIN

FARM: 5596

Prepared: 5/11/11 9:15 AM

Crop Year: 2011

Page: 2 of 3

Kansas

Thomas

Report ID: FSA-156EZ

U.S. Department of Agriculture

Farm Service Agency

Abbreviated 156 Farm Record

NE 1/4 of Tr 4

Tract Number: 9600 Description NE 1/4 28-9-32 * F13

FAV/WR History
N

BIA Range Unit Number:

HEL Status: Classified as not HEL

Wetland Status: Tract does not contain a wetland

WL Violations: None

Farmland	Cropland	DCP Cropland	WBP	WRP/EWP	CRP Cropland	GRP
160.7	160.7	160.7	0.0	0.0	0.0	0.0
State Conservation	Other Conservation	Effective DCP Cropland	Double Cropped	NAP	MPL/FWP	
0.0	0.0	160.7	0.0	0.0	0.0	

Crop	Base Acreage	Direct Yield	CC Yield	CRP Reduction	CRP Pending	CRP Yield	CCC-505 CRP Reduction
WHEAT	15.2	42	34	0.0	0.0	0	0.0
CORN	90.5	119	150	0.0	0.0	0	0.0
SOYBEANS	28.7	38	46	0.0	0.0	0	0.0
Total Base Acres:	134.4						

Owners: H & W ENTERPRISES LLC

Other Producers: NATHAN FRANKLIN

Tract 3

Tract Number: 9910 Description NW 1/4 2-7-32 * E5

S. Part Tr 3

FAV/WR History
N

BIA Range Unit Number:

HEL Status: Classified as not HEL

Wetland Status: Tract does not contain a wetland

WL Violations: None

Farmland	Cropland	DCP Cropland	WBP	WRP/EWP	CRP Cropland	GRP
164.6	164.6	164.6	0.0	0.0	39.9	0.0
State Conservation	Other Conservation	Effective DCP Cropland	Double Cropped	NAP	MPL/FWP	
0.0	0.0	124.7	0.0	0.0	0.0	

Crop	Base Acreage	Direct Yield	CC Yield	CRP Reduction	CRP Pending	CRP Yield	CCC-505 CRP Reduction
WHEAT	55.1	37	52	0.0	0.0	0	0.0
CORN	25.0	118	144	0.0	0.0	0	0.0
GRAIN SORGHUM	14.4	48	48	0.0	0.0	0	0.0
SUNFLOWERS	20.0	2188	2557	0.0	0.0	0	0.0
Total Base Acres:	114.5						

Owners: H & W ENTERPRISES LLC

Other Producers: NATHAN FRANKLIN

Tract 1

Kansas
Thomas

Report ID: FSA-156EZ

U.S. Department of Agriculture
Farm Service Agency
Abbreviated 156 Farm Record

FARM: 5596
Prepared: 5/11/11 9:15 AM
Crop Year: 2011
Page: 3 of 3

Tract Number: 9911 Description SE¼ 27-6-32 * E4

BIA Range Unit Number:

HEL Status: Classified as not HEL

Wetland Status: Tract does not contain a wetland

WL Violations: None

TR 1

FAV/WR
History
N

Farmland	Cropland	DCP Cropland	WBP	WRP/EWP	CRP Cropland	GRP
161.6	161.6	161.6	0.0	0.0	37.7	0.0
State Conservation	Other Conservation	Effective DCP Cropland	Double Cropped	NAP	MPL/FWP	
0.0	0.0	123.9	0.0	0.0	0.0	

Crop	Base Acreage	Direct Yield	CC Yield	CRP Reduction	CRP Pending	CRP Yield	CCC-505 CRP Reduction
WHEAT	55.1	37	52	0.0	0.0	0	0.0
CORN	25.0	118	144	0.0	0.0	0	0.0
GRAIN SORGHUM	14.5	48	48	0.0	0.0	0	0.0
SUNFLOWERS	19.9	2188	2557	0.0	0.0	0	0.0
Total Base Acres:	114.5						

Owners: H & W ENTERPRISES LLC

Other Producers: NATHAN FRANKLIN

Tract 2

Tract Number: 9913 Description SE¼ 33-6-32 * F4

BIA Range Unit Number: N

HEL Status: Classified as not HEL

Wetland Status: Tract does not contain a wetland

WL Violations: None

TR 2

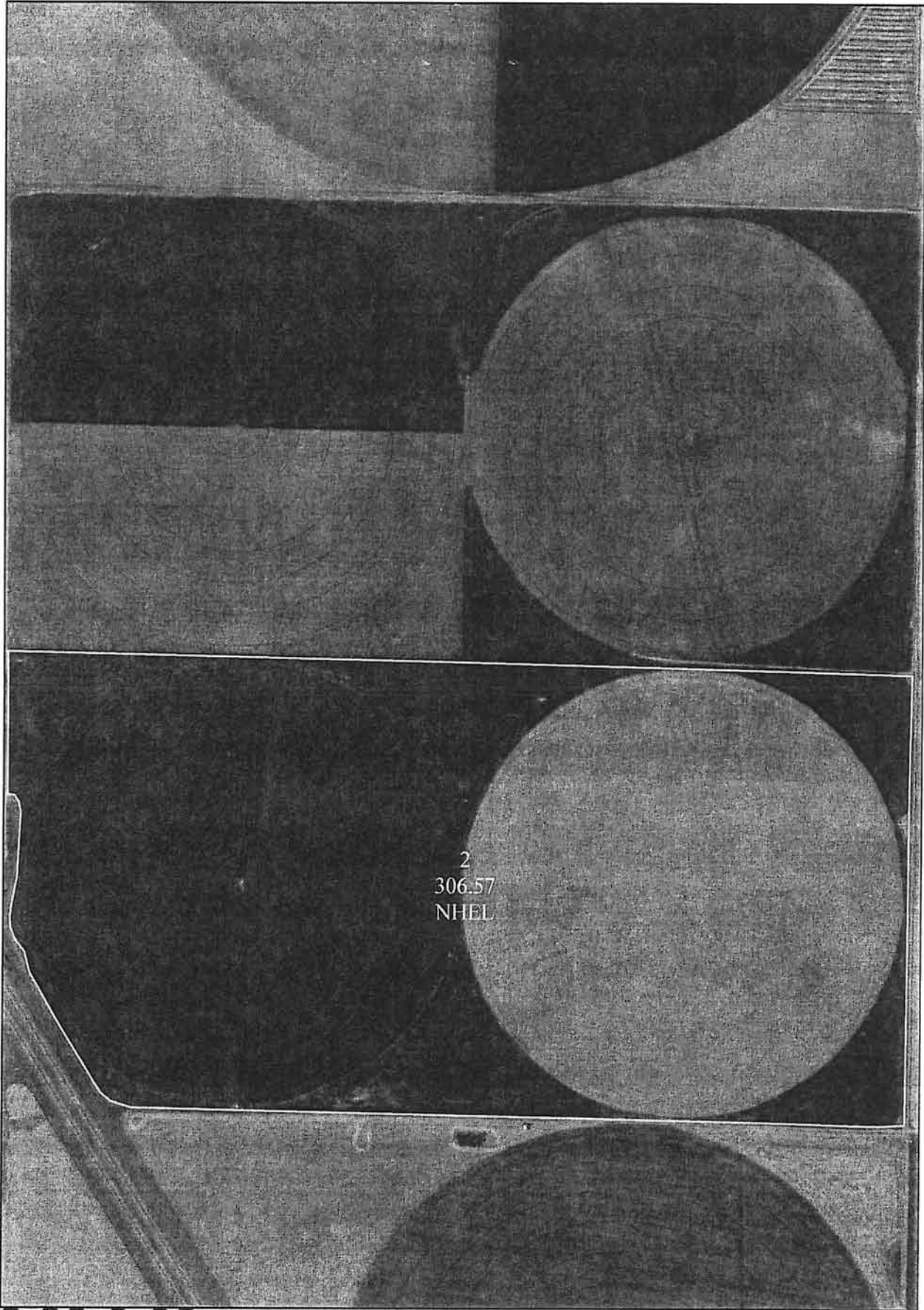
FAV/WR
History
N

Farmland	Cropland	DCP Cropland	WBP	WRP/EWP	CRP Cropland	GRP
160.4	160.4	160.4	0.0	0.0	37.0	0.0
State Conservation	Other Conservation	Effective DCP Cropland	Double Cropped	NAP	MPL/FWP	
0.0	0.0	123.4	0.0	0.0	0.0	

Crop	Base Acreage	Direct Yield	CC Yield	CRP Reduction	CRP Pending	CRP Yield	CCC-505 CRP Reduction
CORN	122.0	118	144	0.0	0.0	0	0.0
Total Base Acres:	122.0						

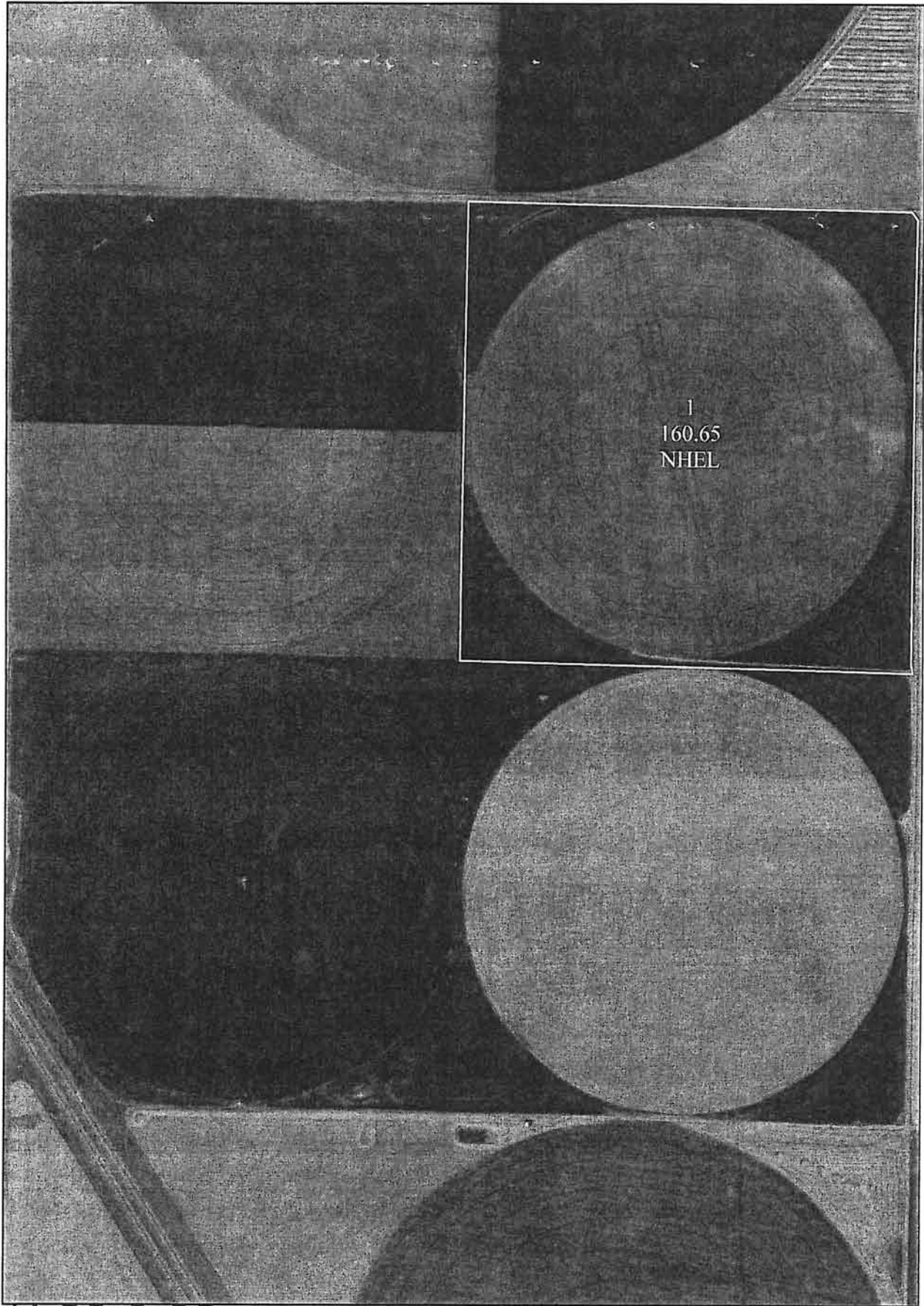
Owners: H & W ENTERPRISES LLC

Other Producers: NATHAN FRANKLIN

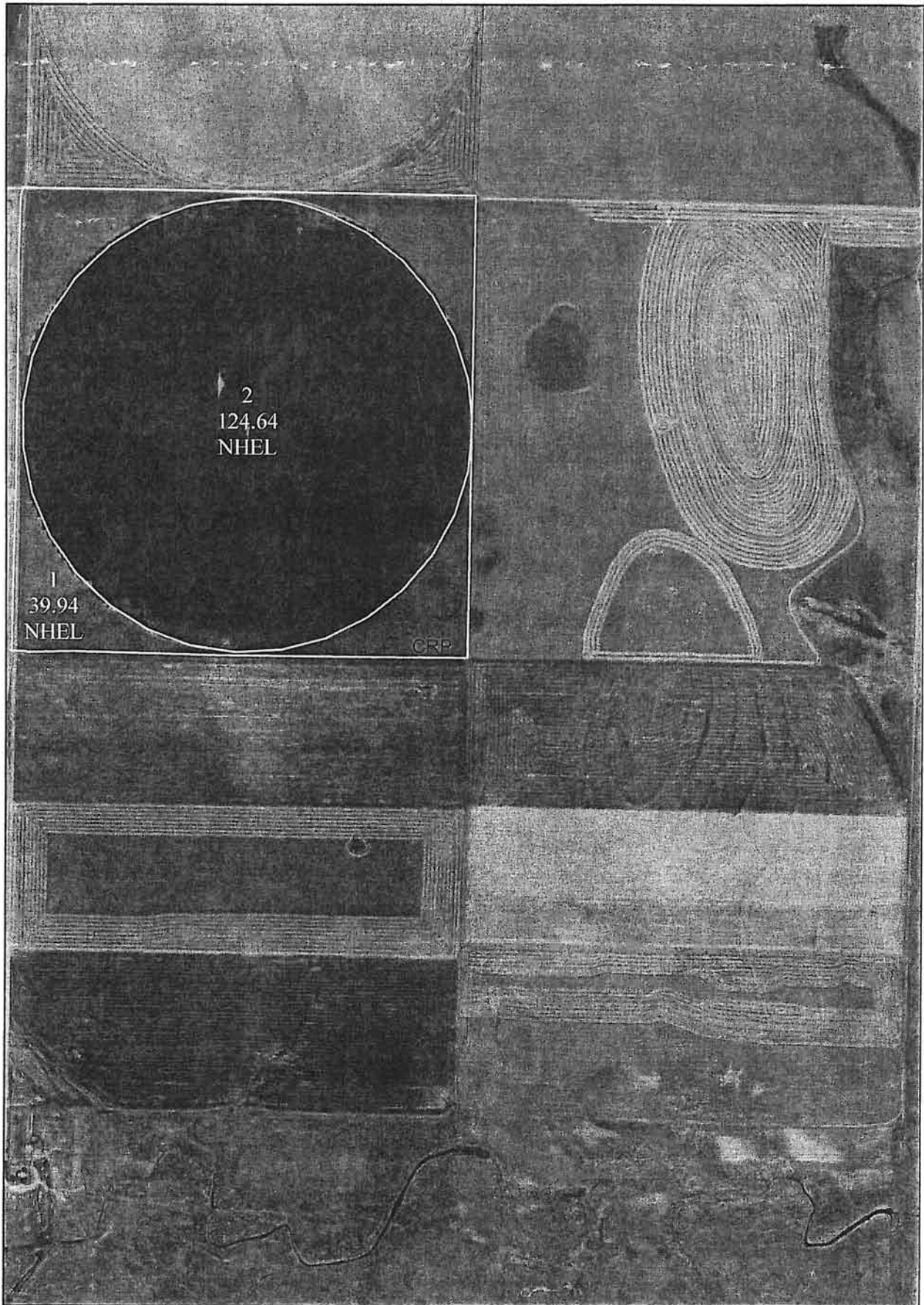


2
306.57
NHFL


S 1/2 28-9-32




NE 1/4 28-9-32



NW 1/4 2-7-32



SE 1/4 27-6-32



SE 1/4 33-6-32

Kansas

Thomas

Report ID: FSA-156EZ

U.S. Department of Agriculture
Farm Service Agency
Abbreviated 156 Farm Record

FARM: 5495
Prepared: 5/11/11 9:14 AM
Crop Year: 2011
Page: 1 of 1

Operator Name: FRANKLIN FARMS
Farm Identifier: divide 5453
Recon Number: 2007 20193 115

Farms Associated with Operator:
250, 5840, 5986

CRP Contract Number(s): 458B

Farmland	Cropland	DCP Cropland	WBP	WRP/EWP	CRP Cropland	GRP	Farm Status	Number of Tracts
325.0	325.0	325.0	0.0	0.0	73.7	0.0	Active	1
State Conservation	Other Conservation	Effective DCP Cropland	Double Cropped	NAP	MPL/FWP		FAV/WR History	ACRE Election
0.0	0.0	251.3	0.0	0.0	0.0		N	None

Crop	Base Acreage	CRP Reduction	CRP Pending	Direct Yield	CC Yield	CCC-505 CRP Reduction
WHEAT	110.0	0.0	0.0	37	52	0.0
CORN	50.0	0.0	0.0	118	144	0.0
GRAIN SORGHUM	29.0	0.0	0.0	48	48	0.0
SUNFLOWERS	40.0	0.0	0.0	2188	2557	0.0
Total Base Acres:	229.0					

Tract Number: 9912 Description: E½ 34-6-32 * E4
BIA Range Unit Number:
HEL Status: Classified as not HEL
Wetland Status: Tract does not contain a wetland
WL Violations: None

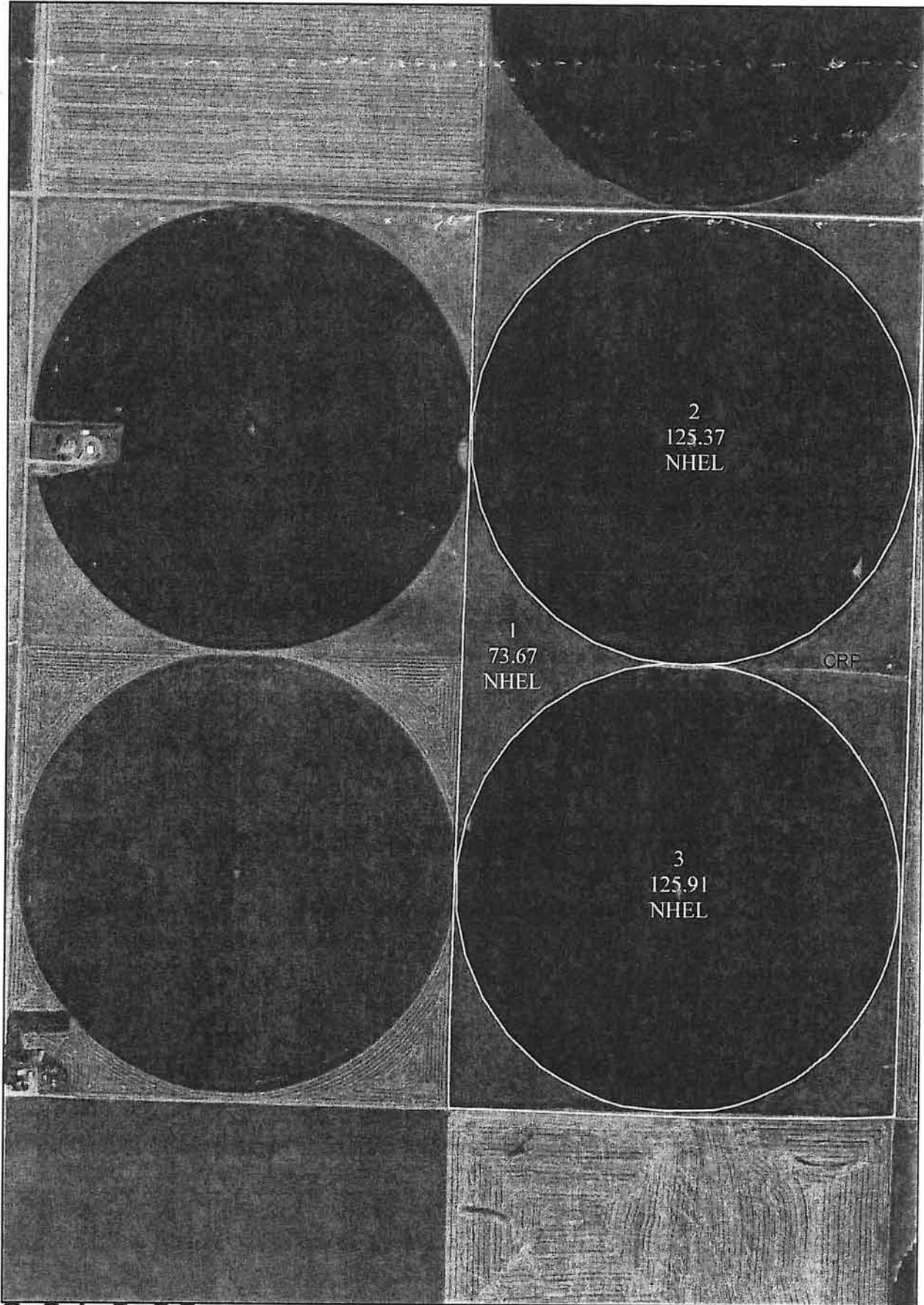
E-2-14 TR. 3

FAV/WR History
N

Farmland	Cropland	DCP Cropland	WBP	WRP/EWP	CRP Cropland	GRP
325.0	325.0	325.0	0.0	0.0	73.7	0.0
State Conservation	Other Conservation	Effective DCP Cropland	Double Cropped	NAP	MPL/FWP	
0.0	0.0	251.3	0.0	0.0	0.0	

Crop	Base Acreage	Direct Yield	CC Yield	CRP Reduction	CRP Pending	CRP Yield	CCC-505 CRP Reduction
WHEAT	110.0	37	52	0.0	0.0	0	0.0
CORN	50.0	118	144	0.0	0.0	0	0.0
GRAIN SORGHUM	29.0	48	48	0.0	0.0	0	0.0
SUNFLOWERS	40.0	2188	2557	0.0	0.0	0	0.0
Total Base Acres:	229.0						

Owners: H & W ENTERPRISES LLC
Other Producers: NATHAN FRANKLIN



2
125.37
NHEL

1
73.67
NHEL

CRP

3
125.91
NHEL

Kansas

Thomas

Report ID: FSA-156EZ

U.S. Department of Agriculture
Farm Service Agency
Abbreviated 156 Farm Record

FARM: 5596

Prepared: 5/11/11 9:15 AM

Crop Year: 2011

Page: 1 of 3

Operator Name
N AND A FARMS

Farm Identifier
Combined 5339 & 5496

Recon Number
2008 20193 65

Farms Associated with Operator:
5333, 6401, 6402

CRP Contract Number(s): 456C , 459C , 460C

Farmland	Cropland	DCP Cropland	WBP	WRP/EWP	CRP Cropland	GRP	Farm Status	Number of Tracts
953.9	953.9	953.9	0.0	0.0	114.6	0.0	Active	5
State Conservation	Other Conservation	Effective DCP Cropland	Double Cropped	NAP	MPL/FWP		FAV/WR History	ACRE Election
0.0	0.0	839.3	0.0	0.0	0.0		N	None

Crop	Base Acreage	CRP Reduction	CRP Pending	Direct Yield	CC Yield	CCC-505 CRP Reduction
WHEAT	153.9	0.0	0.0	38	47	0.0
CORN	494.5	0.0	0.0	119	148	0.0
GRAIN SORGHUM	28.9	0.0	0.0	48	48	0.0
SUNFLOWERS	39.9	0.0	0.0	2188	2557	0.0
SOYBEANS	57.6	0.0	0.0	38	46	0.0
Total Base Acres:	774.8					

Tract Number: 9599 Description S½ 28-9-32

S. 1/2 Tr. 4
FAV/WR History
N

BIA Range Unit Number:

HEL Status: Classified as not HEL

Wetland Status: Tract does not contain a wetland

WL Violations: None

Farmland	Cropland	DCP Cropland	WBP	WRP/EWP	CRP Cropland	GRP
306.6	306.6	306.6	0.0	0.0	0.0	0.0
State Conservation	Other Conservation	Effective DCP Cropland	Double Cropped	NAP	MPL/FWP	
0.0	0.0	306.6	0.0	0.0	0.0	

Crop	Base Acreage	Direct Yield	CC Yield	CRP Reduction	CRP Pending	CRP Yield	CCC-505 CRP Reduction
WHEAT	28.5	42	34	0.0	0.0	0	0.0
CORN	232.0	119	150	0.0	0.0	0	0.0
SOYBEANS	28.9	38	46	0.0	0.0	0	0.0
Total Base Acres:	289.4						

Owners: H & W ENTERPRISES LLC

Other Producers: NATHAN FRANKLIN

Sherman County FSA


Kansas
 Thomas
 Report ID: FSA-156EZ

U.S. Department of Agriculture
 Farm Service Agency
 Abbreviated 156 Farm Record

FARM: 5976
 Prepared: 5/11/11 9:15 AM
 Crop Year: 2011
 Page: 1 of 1

Operator Name
 KENNETH L FRAHM TRUST
 Farms Associated with Operator:
 115, 5894, 5975, 6467, 6469

Farm Identifier
 In Transfer from Sherman



Recon Number

CRP Contract Number(s): None

Farmland	Cropland	DCP Cropland	WBP	WRP/EWP	CRP Cropland	GRP	Farm Status	Number of Tracts
799.0	795.0	795.0	0.0	0.0	0.0	0.0	Active	1
State Conservation	Other Conservation	Effective DCP Cropland	Double Cropped	NAP	MPL/FWP		FAV/WR History	ACRE Election
0.0	0.0	795.0	0.0	0.0	0.0		N	None

Crop	Base Acreage	CRP Reduction	CRP Pending	Direct Yield	CC Yield	CCC-505 CRP Reduction
WHEAT	256.7	0.0	0.0	36	36	0.0
CORN	209.3	0.0	0.0	130	130	0.0
GRAIN SORGHUM	8.5	0.0	0.0	81	81	0.0
Total Base Acres:	474.5					

Tract Number: 11127 Description All 23, SW 14-10-37

BIA Range Unit Number:

HEL Status: HEL: conservation system is being actively applied

Wetland Status: Tract does not contain a wetland

WL Violations: None

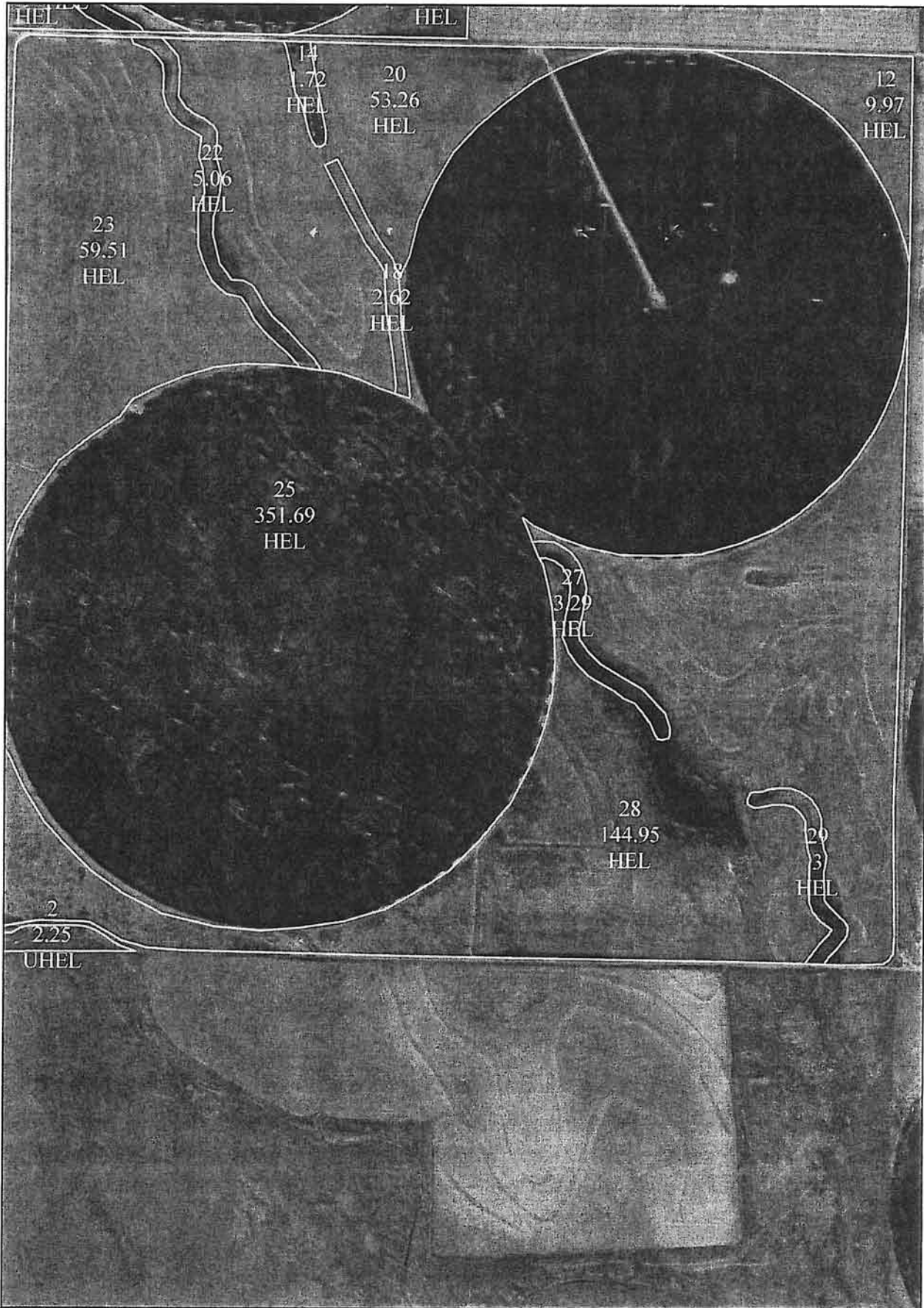
FAV/WR History
 N

Farmland	Cropland	DCP Cropland	WBP	WRP/EWP	CRP Cropland	GRP
799.0	795.0	795.0	0.0	0.0	0.0	0.0
State Conservation	Other Conservation	Effective DCP Cropland	Double Cropped	NAP	MPL/FWP	
0.0	0.0	795.0	0.0	0.0	0.0	


Crop	Base Acreage	Direct Yield	CC Yield	CRP Reduction	CRP Pending	CRP Yield	CCC-505 CRP Reduction
WHEAT	256.7	36	36	0.0	0.0	0	0.0
CORN	209.3	130	130	0.0	0.0	0	0.0
GRAIN SORGHUM	8.5	81	81	0.0	0.0	0	0.0
Total Base Acres:	474.5						

Owners: H & W ENTERPRISES LLC

Other Producers: None



23-10-37



SW 1/4 14-10-37

**Kearny
County FSA**

Tract 6

FARM: 2894

Kansas
Kearny
Report ID: FSA-156EZ

U.S. Department of Agriculture
Farm Service Agency
Abbreviated 156 Farm Record

Prepared: 5/19/11 8:48 AM
Crop Year: 2011
Page: 3 of 4

Tract Number: 1726 Description NW 1/4 15-25-35 (L16)

Tr. 6

FAV/WR
History
Y

BIA Range Unit Number:

HEL Status: HEL: conservation system is being actively applied

Wetland Status: Tract does not contain a wetland

WL Violations: None

Farmland	Cropland	DCP Cropland	WBP	WRP/EWP	CRP Cropland	GRP
156.7	122.8	122.8	0.0	0.0	0.0	0.0
State Conservation	Other Conservation	Effective DCP Cropland	Double Cropped	NAP	MPL/FWP	
0.0	0.0	122.8	0.0	0.0	0.0	

Crop	Base Acreage	Direct Yield	CC Yield	CRP Reduction	CRP Pending	CRP Yield	CCC-505 CRP Reduction
WHEAT	13.9	39	39	0.0	0.0	0	0.0
CORN	103.5	125	125	0.0	0.0	0	0.0
Total Base Acres:	117.4						

Owners: H & W ENTERPRISES LLC

Other Producers: None

Tract 7

Tract Number: 1727 Description N E 1/4 15-25-35 (L16)

Tr. 7

FAV/WR
History
Y

BIA Range Unit Number:

HEL Status: HEL: conservation system is being actively applied

Wetland Status: Tract does not contain a wetland

WL Violations: None

Farmland	Cropland	DCP Cropland	WBP	WRP/EWP	CRP Cropland	GRP
154.6	122.7	122.7	0.0	0.0	0.0	0.0
State Conservation	Other Conservation	Effective DCP Cropland	Double Cropped	NAP	MPL/FWP	
0.0	0.0	122.7	0.0	0.0	0.0	

Crop	Base Acreage	Direct Yield	CC Yield	CRP Reduction	CRP Pending	CRP Yield	CCC-505 CRP Reduction
WHEAT	14.0	39	39	0.0	0.0	0	0.0
CORN	103.5	125	125	0.0	0.0	0	0.0
Total Base Acres:	117.5						

Owners: H & W ENTERPRISES LLC

Other Producers: None

Kansas

Kearny

Report ID: FSA-156EZ

U.S. Department of Agriculture

Farm Service Agency

Abbreviated 156 Farm Record

Operator Name

VAUGHN NIGHTENGALE

Farm Identifier

NW 1/4 14-25-35 (L16)

Recon Number

TR. 8

Farms Associated with Operator:

1251, 2349, 2424, 2442, 3000

CRP Contract Number(s): None

Farmland	Cropland	DCP Cropland	WBP	WRP/EWP	CRP Cropland	GRP	Farm Status	Number of Tracts
156.9	129.0	129.0	0.0	0.0	0.0	0.0	Active	1
State Conservation	Other Conservation	Effective DCP Cropland	Double Cropped	NAP	MPL/FWP		FAV/WR History	ACRE Election
0.0	0.0	129.0	0.0	0.0	0.0		Y	None

Crop	Base Acreage	CRP Reduction	CRP Pending	Direct Yield	CC Yield	CCC-505 CRP Reduction
WHEAT	13.9	0.0	0.0	39	39	0.0
CORN	102.4	0.0	0.0	125	125	0.0
Total Base Acres:	116.3					

Tract Number: 1717 Description NW 1/4 14-25-35 (L16)

BIA Range Unit Number:

HEL Status: HEL: conservation system is being actively applied

Wetland Status: Tract does not contain a wetland

WL Violations: None

FAV/WR History
Y

Farmland	Cropland	DCP Cropland	WBP	WRP/EWP	CRP Cropland	GRP
156.9	129.0	129.0	0.0	0.0	0.0	0.0
State Conservation	Other Conservation	Effective DCP Cropland	Double Cropped	NAP	MPL/FWP	
0.0	0.0	129.0	0.0	0.0	0.0	

Crop	Base Acreage	Direct Yield	CC Yield	CRP Reduction	CRP Pending	CRP Yield	CCC-505 CRP Reduction
WHEAT	13.9	39	39	0.0	0.0	0	0.0
CORN	102.4	125	125	0.0	0.0	0	0.0
Total Base Acres:	116.3						

Owners: H & W ENTERPRISES LLC

Other Producers: None

Kansas

Kearny

U.S. Department of Agriculture

Farm Service Agency

Abbreviated 156 Farm Record

Report ID: FSA-156EZ

Operator Name

TIM YOST

Farm Identifier

NE 1/4 14-25-35 (L16)

Recon Number

TR 9

Farms Associated with Operator:

1251, 2349, 2425, 2439, 3000

CRP Contract Number(s): None

Farmland	Cropland	DCP Cropland	WBP	WRP/EWP	CRP Cropland	GRP	Farm Status	Number of Tracts
156.9	128.8	128.8	0.0	0.0	0.0	0.0	Active	1
State Conservation	Other Conservation	Effective DCP Cropland	Double Cropped	NAP	MPL/FWP		FAV/WR History	ACRE Election
0.0	0.0	128.8	0.0	0.0	0.0		Y	None

Crop	Base Acreage	CRP Reduction	CRP Pending	Direct Yield	CC Yield	CCC-505 CRP Reduction
WHEAT	13.7	0.0	0.0	39	39	0.0
CORN	101.0	0.0	0.0	125	125	0.0
Total Base Acres:	114.7					

Tract Number: 1730 Description NE 1/4 14-25-35 (L16)

BIA Range Unit Number:

HEL Status: HEL: conservation system is being actively applied

Wetland Status: Tract does not contain a wetland

WL Violations: None

TR 9

FAV/WR History

Y

Farmland	Cropland	DCP Cropland	WBP	WRP/EWP	CRP Cropland	GRP
156.9	128.8	128.8	0.0	0.0	0.0	0.0
State Conservation	Other Conservation	Effective DCP Cropland	Double Cropped	NAP	MPL/FWP	
0.0	0.0	128.8	0.0	0.0	0.0	

Crop	Base Acreage	Direct Yield	CC Yield	CRP Reduction	CRP Pending	CRP Yield	CCC-505 CRP Reduction
WHEAT	13.7	39	39	0.0	0.0	0	0.0
CORN	101.0	125	125	0.0	0.0	0	0.0
Total Base Acres:	114.7						

Owners: H & W ENTERPRISES LLC

Other Producers: None

Kansas
Kearny
Report ID: FSA-156EZ

U.S. Department of Agriculture
Farm Service Agency
Abbreviated 156 Farm Record

Prepared: 5/19/11 8:48 AM
Crop Year: 2011
Page: 2 of 4

Tract Number: 1710 Description S 1/2 16-25-35 (K16)

BIA Range Unit Number:

HEL Status: HEL: conservation system is being actively applied

Wetland Status: Tract does not contain a wetland

WL Violations: None

TR 10-11

FAV/WR
History
Y

Farmland	Cropland	DCP Cropland	WBP	WRP/EWP	CRP Cropland	GRP
319.2	245.7	245.7	0.0	0.0	0.0	0.0
State Conservation	Other Conservation	Effective DCP Cropland	Double Cropped	NAP	MPL/FWP	
0.0	0.0	245.7	0.0	0.0	0.0	

Crop	Base Acreage	Direct Yield	CC Yield	CRP Reduction	CRP Pending	CRP Yield	CCC-505 CRP Reduction
WHEAT	27.6	39	39	0.0	0.0	0	0.0
CORN	203.7	125	125	0.0	0.0	0	0.0
Total Base Acres:	231.3						

Owners: H & W ENTERPRISES LLC

Other Producers: None

Tract Number: 1719 Description SE 1/4 15-25-35 (L16)

BIA Range Unit Number:

HEL Status: HEL: conservation system is being actively applied

Wetland Status: Tract does not contain a wetland

WL Violations: None

TR 13

FAV/WR
History
Y

Farmland	Cropland	DCP Cropland	WBP	WRP/EWP	CRP Cropland	GRP
156.8	122.9	122.9	0.0	0.0	0.0	0.0
State Conservation	Other Conservation	Effective DCP Cropland	Double Cropped	NAP	MPL/FWP	
0.0	0.0	122.9	0.0	0.0	0.0	

Crop	Base Acreage	Direct Yield	CC Yield	CRP Reduction	CRP Pending	CRP Yield	CCC-505 CRP Reduction
WHEAT	13.6	39	39	0.0	0.0	0	0.0
CORN	100.6	125	125	0.0	0.0	0	0.0
Total Base Acres:	114.2						

Owners: H & W ENTERPRISES LLC

Other Producers: None

FARM: 2894

Prepared: 5/19/11 8:48 AM

Crop Year: 2011

Page: 1 of 4

Kansas
Kearny
Report ID: FSA-156EZ

U.S. Department of Agriculture
Farm Service Agency
Abbreviated 156 Farm Record

Operator Name: SANDBOX FARMS LLC
Farm Identifier:
Recon Number: 2009 20093 22

Farms Associated with Operator:
2467

CRP Contract Number(s): None

Farmland	Cropland	DCP Cropland	WBP	WRP/EWP	CRP Cropland	GRP	Farm Status	Number of Tracts
1260.2	984.4	984.4	0.0	0.0	0.0	0.0	Active	7
State Conservation	Other Conservation	Effective DCP Cropland	Double Cropped	NAP	MPL/FWP		FAV/WR History	ACRE Election
0.0	0.0	984.4	0.0	0.0	0.0		Y	None

Crop	Base Acreage	CRP Reduction	CRP Pending	Direct Yield	CC Yield	CCC-505 CRP Reduction
WHEAT	110.5	0.0	0.0	39	39	0.0
CORN	817.4	0.0	0.0	125	125	0.0
Total Base Acres:	927.9					

Tract Number: 1708 Description SW 1/4 15-25-35 (L16)

Tr. 12

BIA Range Unit Number:

FAV/WR History
Y

HEL Status: HEL: conservation system is being actively applied

Wetland Status: Tract does not contain a wetland

WL Violations: None

Farmland	Cropland	DCP Cropland	WBP	WRP/EWP	CRP Cropland	GRP
159.9	124.6	124.6	0.0	0.0	0.0	0.0
State Conservation	Other Conservation	Effective DCP Cropland	Double Cropped	NAP	MPL/FWP	
0.0	0.0	124.6	0.0	0.0	0.0	

Crop	Base Acreage	Direct Yield	CC Yield	CRP Reduction	CRP Pending	CRP Yield	CCC-505 CRP Reduction
WHEAT	14.1	39	39	0.0	0.0	0	0.0
CORN	104.1	125	125	0.0	0.0	0	0.0
Total Base Acres:	118.2						

Owners: H & W ENTERPRISES LLC

Other Producers: None

Kansas
Kearny
Report ID: FSA-156EZ

U.S. Department of Agriculture
Farm Service Agency
Abbreviated 156 Farm Record

FARM: 2894
Prepared: 5/19/11 8:48 AM
Crop Year: 2011
Page: 4 of 4

Tract Number: 1728 Description SE 1/4 14-25-35- (L16)

BIA Range Unit Number:

HEL Status: HEL: conservation system is being actively applied

Wetland Status: Tract does not contain a wetland

WL Violations: None

TR. 15

FAV/WR
History
Y

Farmland	Cropland	DCP Cropland	WBP	WRP/EWP	CRP Cropland	GRP
155.5	122.8	122.8	0.0	0.0	0.0	0.0
State Conservation	Other Conservation	Effective DCP Cropland	Double Cropped	NAP	MPL/FWP	
0.0	0.0	122.8	0.0	0.0	0.0	

Crop	Base Acreage	Direct Yield	CC Yield	CRP Reduction	CRP Pending	CRP Yield	CCC-505 CRP Reduction
WHEAT	13.6	39	39	0.0	0.0	0	0.0
CORN	101.0	125	125	0.0	0.0	0	0.0
Total Base Acres:	114.6						

Owners: H & W ENTERPRISES LLC
Other Producers: None

Tract Number: 1729 Description SW 1/4 14-25-35 (L16)

BIA Range Unit Number:

HEL Status: HEL: conservation system is being actively applied

Wetland Status: Tract does not contain a wetland

WL Violations: None

TR. 14

FAV/WR
History
Y

Farmland	Cropland	DCP Cropland	WBP	WRP/EWP	CRP Cropland	GRP
157.5	122.9	122.9	0.0	0.0	0.0	0.0
State Conservation	Other Conservation	Effective DCP Cropland	Double Cropped	NAP	MPL/FWP	
0.0	0.0	122.9	0.0	0.0	0.0	

Crop	Base Acreage	Direct Yield	CC Yield	CRP Reduction	CRP Pending	CRP Yield	CCC-505 CRP Reduction
WHEAT	13.7	39	39	0.0	0.0	0	0.0
CORN	101.0	125	125	0.0	0.0	0	0.0
Total Base Acres:	114.7						

Owners: H & W ENTERPRISES LLC
Other Producers: None

Kansas

Kearny

Report ID: FSA-156EZ

U.S. Department of Agriculture

Farm Service Agency

Abbreviated 156 Farm Record

Operator Name

SANDBOX FARMS LLC

Farm Identifier

SE1/4 22-26-35 (K19)

Recon Number

12 16

Farms Associated with Operator:

2894

CRP Contract Number(s): None

Farmland	Cropland	DCP Cropland	WBP	WRP/EWP	CRP Cropland	GRP	Farm Status	Number of Tracts
160.7	126.0	126.0	0.0	0.0	0.0	0.0	Active	1
State Conservation	Other Conservation	Effective DCP Cropland	Double Cropped	NAP	MPL/FWP		FAV/WR History	ACRE Election
0.0	0.0	126.0	0.0	0.0	0.0		Y	None

Crop	Base Acreage	CRP Reduction	CRP Pending	Direct Yield	CC Yield	CCC-505 CRP Reduction
WHEAT	115.4	0.0	0.0	41	41	0.0
Total Base Acres:	115.4					

Tract Number: 7072 Description SE1/4 22 26 35 (K19)

BIA Range Unit Number:

HEL Status: HEL: conservation system is being actively applied

Wetland Status: Tract does not contain a wetland

WL Violations: None

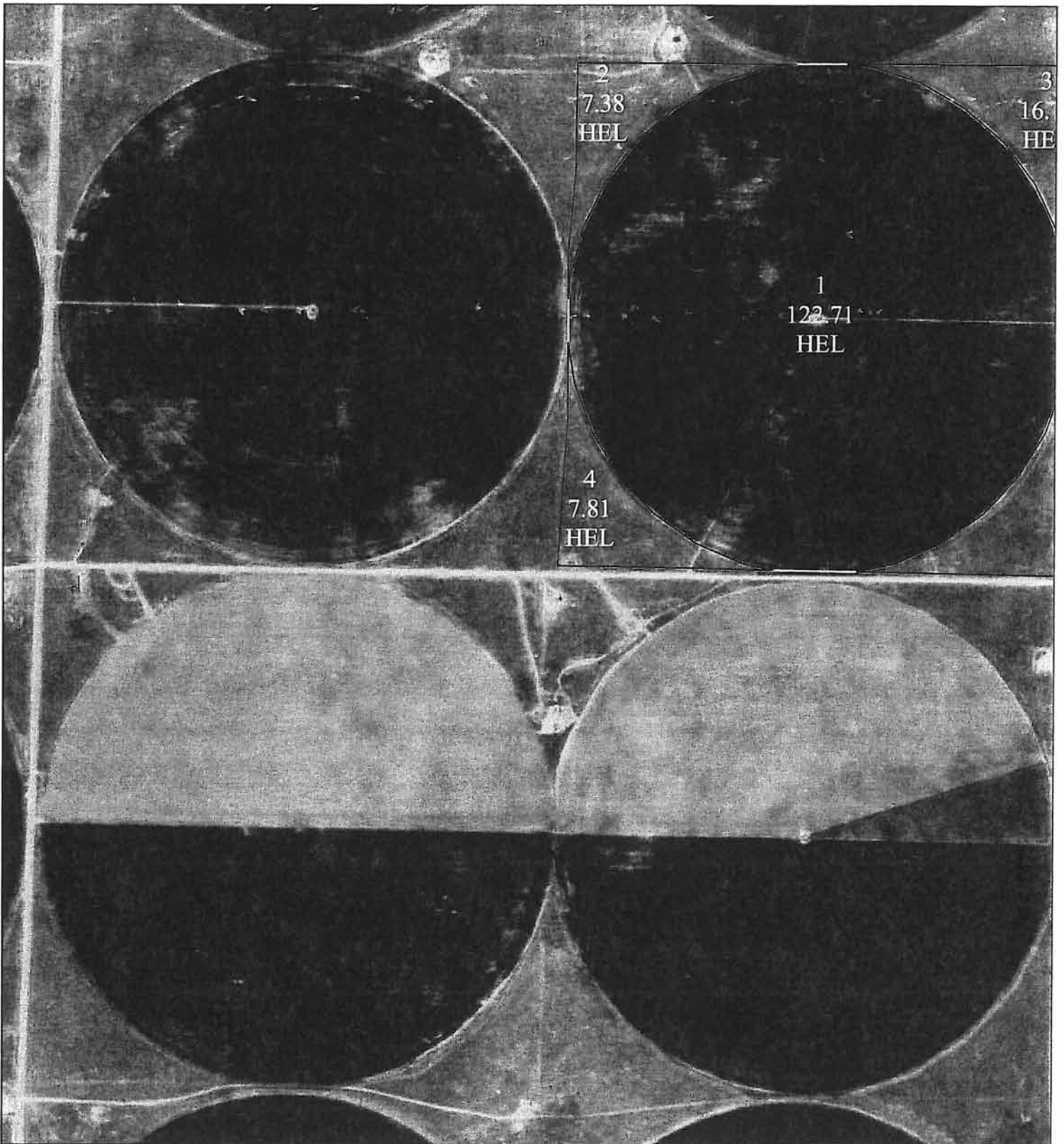
FAV/WR History
Y

Farmland	Cropland	DCP Cropland	WBP	WRP/EWP	CRP Cropland	GRP
160.7	126.0	126.0	0.0	0.0	0.0	0.0
State Conservation	Other Conservation	Effective DCP Cropland	Double Cropped	NAP	MPL/FWP	
0.0	0.0	126.0	0.0	0.0	0.0	

Crop	Base Acreage	Direct Yield	CC Yield	CRP Reduction	CRP Pending	CRP Yield	CCC-505 CRP Reduction
WHEAT	115.4	41	41	0.0	0.0	0	0.0
Total Base Acres:	115.4						

Owners: H & W ENTERPRISES LLC

Other Producers: None



United States Department of Agriculture
Farm Service Agency

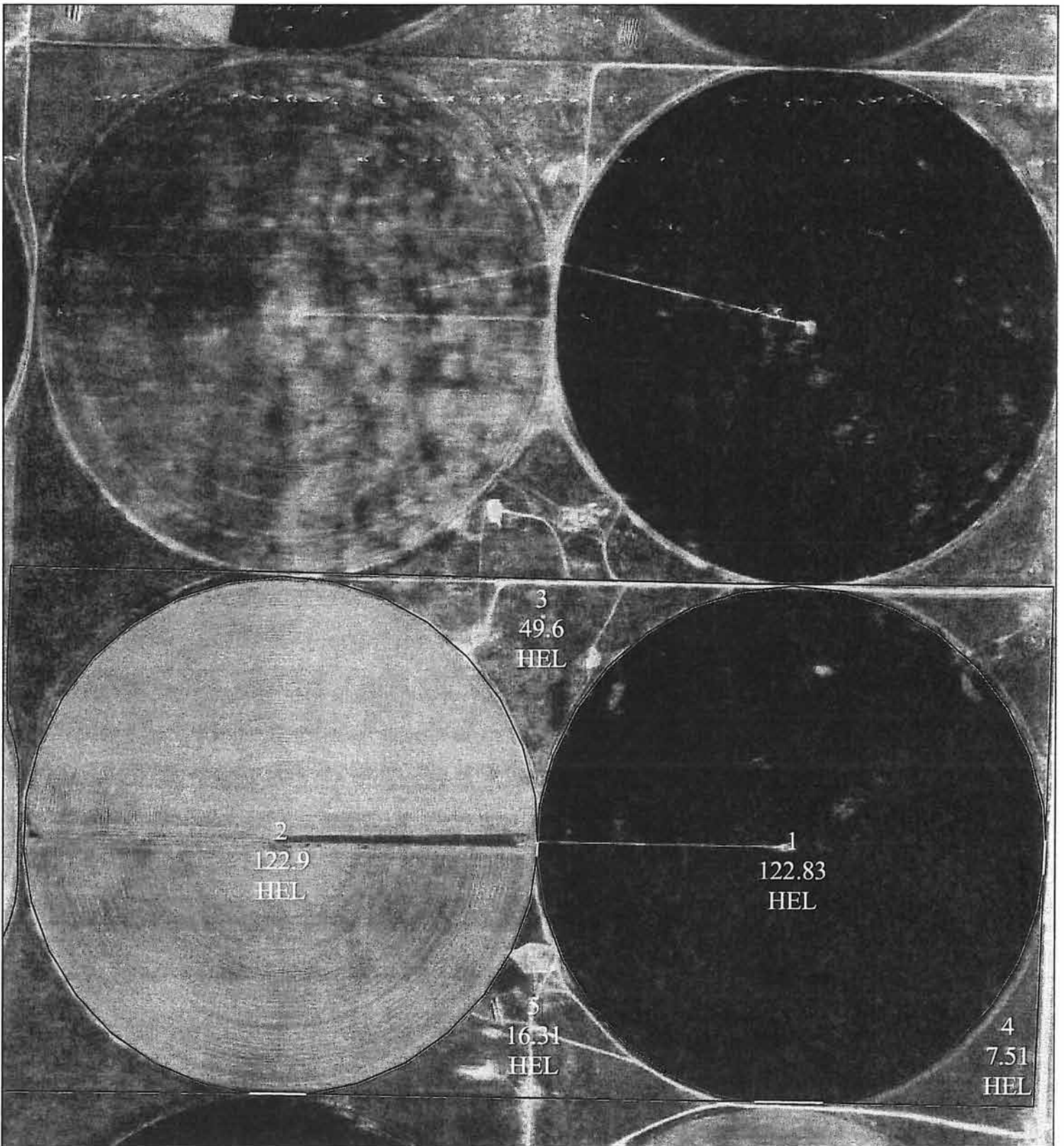
H & W ENTERPRISES LLC
May 19, 2011

PLSS: 15_25_35 **Kearny County, KS**
Farm: 2894
Tract: 1727

1:8,350



Disclaimer: Wetland identifiers do not represent the size, shape or specific determination of the area. Refer to your original determination (CPA-026 and attached maps) for exact wetland boundaries and determinations, or contact NRCS.
FOR INFORMATIONAL PURPOSES ONLY



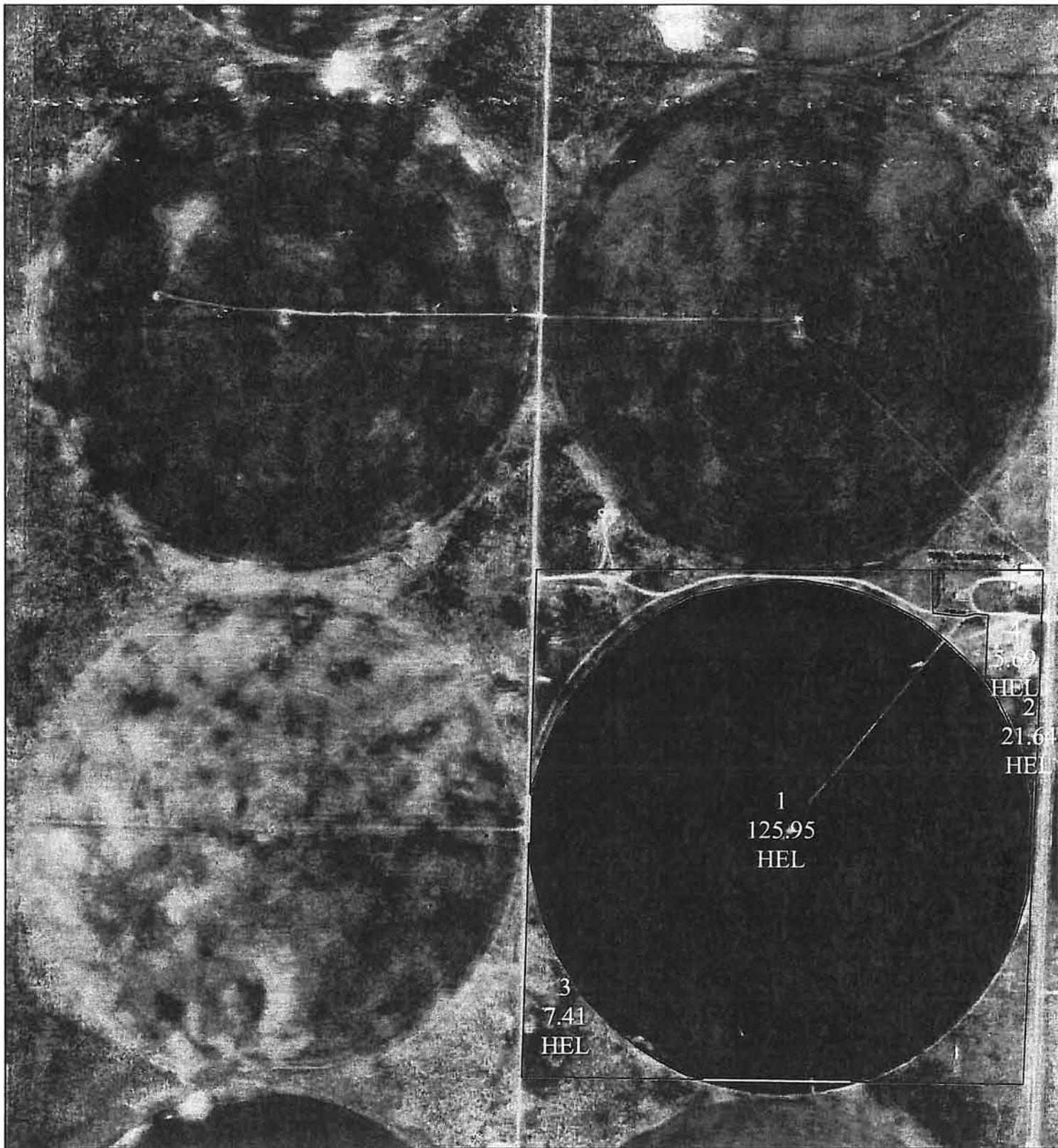
United States Department of Agriculture
Farm Service Agency

H & W ENTERPRISES LLC
May 19, 2011

PLSS: 16_25_35 **Kearny County, KS**
Farm: 2894
Tract: 1710 1:8,281



Disclaimer: Wetland identifiers do not represent the size, shape or specific determination of the area.
Refer to your original determination (CPA-026 and attached maps) for exact wetland boundaries and determinations, or contact NRCS.
FOR INFORMATIONAL PURPOSES ONLY



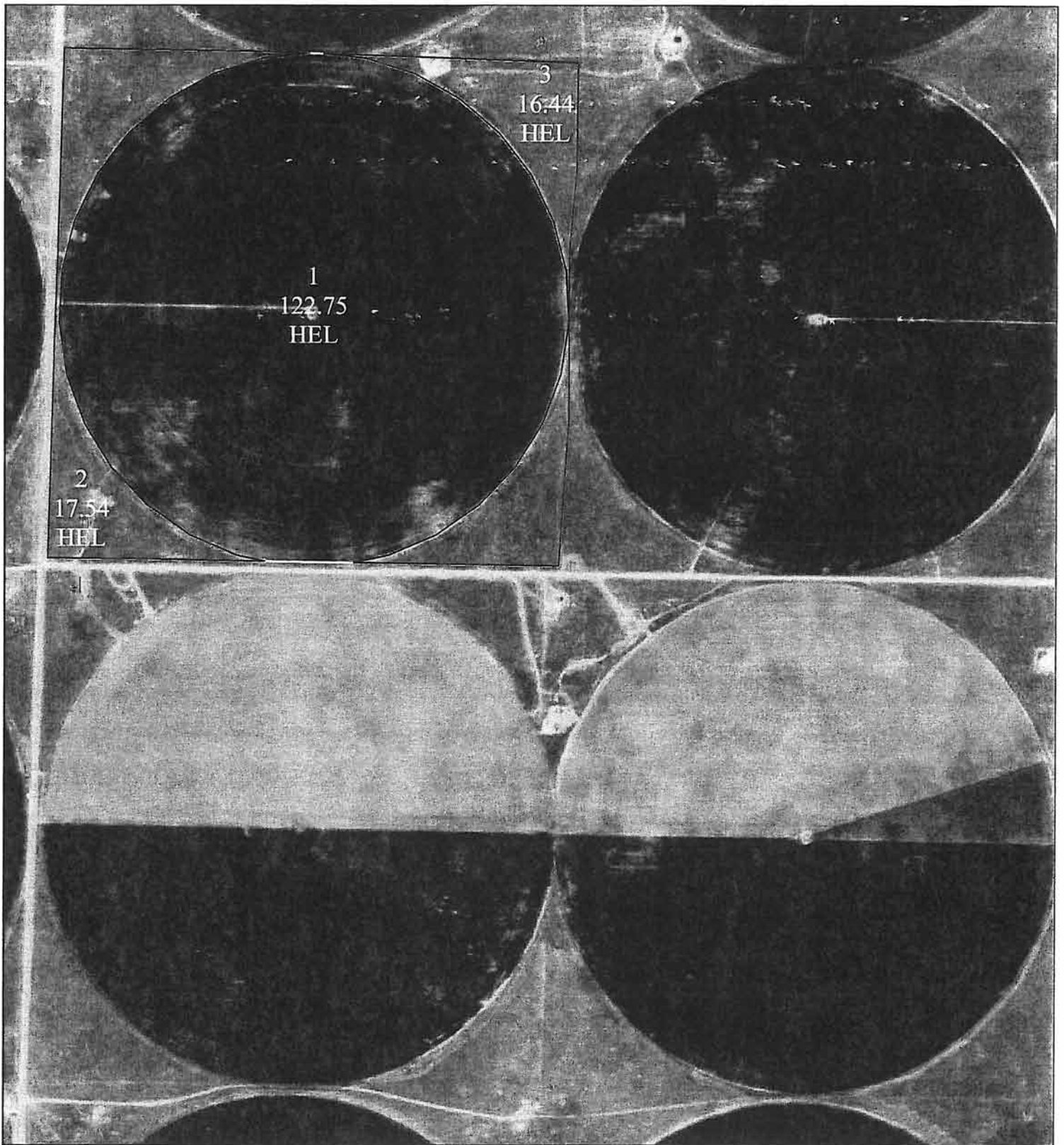
United States Department of Agriculture
Farm Service Agency

H & W ENTERPRISES LLC
May 19, 2011

PLSS: 22_26_35 **Kearny County, KS**
Farm: 2467
Tract: 7072 1:8,506



Disclaimer: Wetland identifiers do not represent the size, shape or specific determination of the area. Refer to your original determination (CPA-026 and attached maps) for exact wetland boundaries and determinations, or contact NRCS.
FOR INFORMATIONAL PURPOSES ONLY



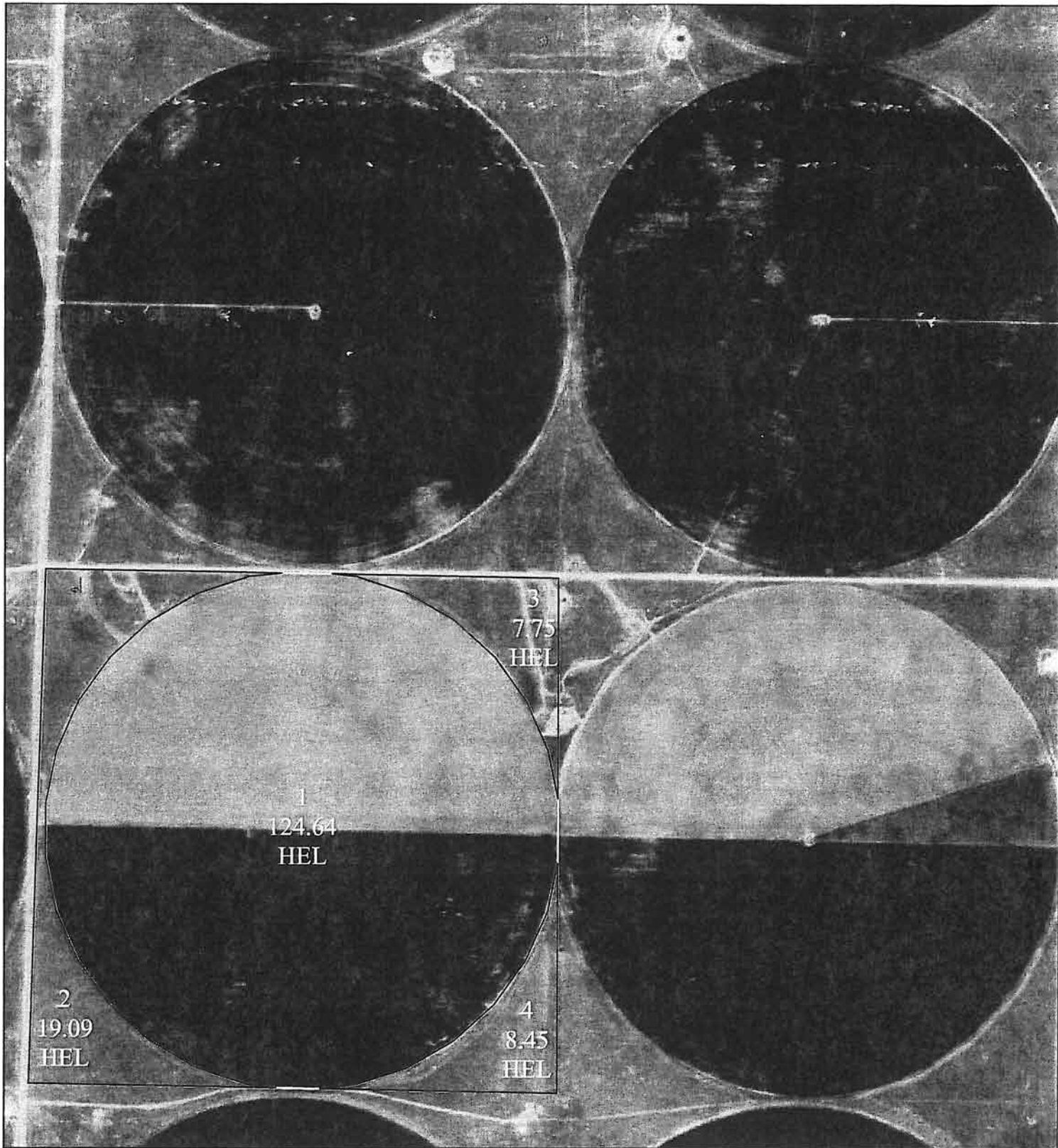
United States Department of Agriculture
Farm Service Agency

H & W ENTERPRISES LLC
May 19, 2011

PLSS: 15_25_35 **Kearny County, KS**
Farm: 2894
Tract: 1726 1:8,350



Disclaimer: Wetland identifiers do not represent the size, shape or specific determination of the area.
Refer to your original determination (CPA-026 and attached maps) for exact wetland
boundaries and determinations, or contact NRCS.
FOR INFORMATIONAL PURPOSES ONLY



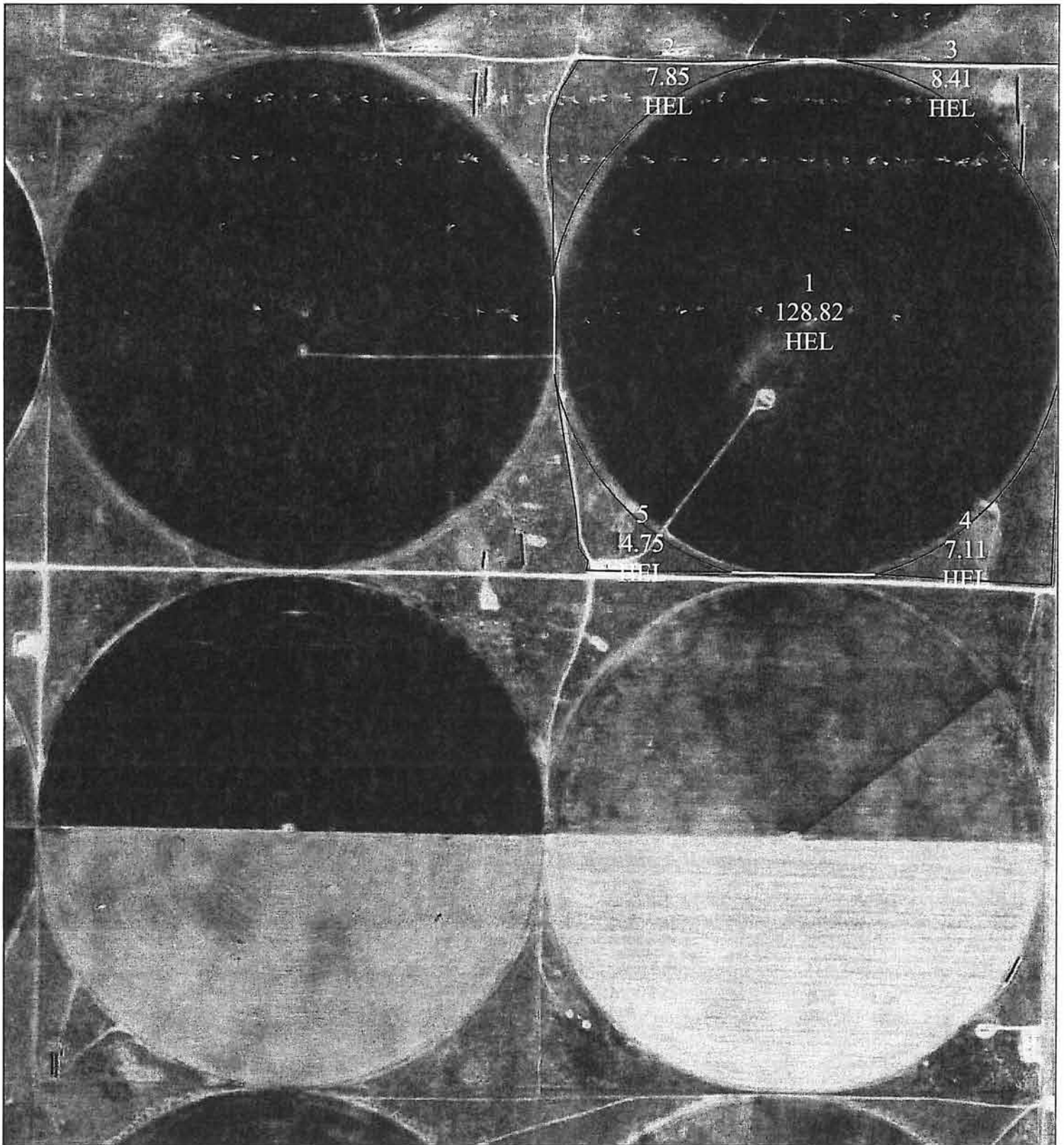
United States Department of Agriculture
Farm Service Agency

H & W ENTERPRISES LLC
May 19, 2011

PLSS: 15_25_35 **Kearny County, KS**
Farm: 2894
Tract: 1708 1:8,350



Disclaimer: Wetland identifiers do not represent the size, shape or specific determination of the area. Refer to your original determination (CPA-026 and attached maps) for exact wetland boundaries and determinations, or contact NRCS.
FOR INFORMATIONAL PURPOSES ONLY



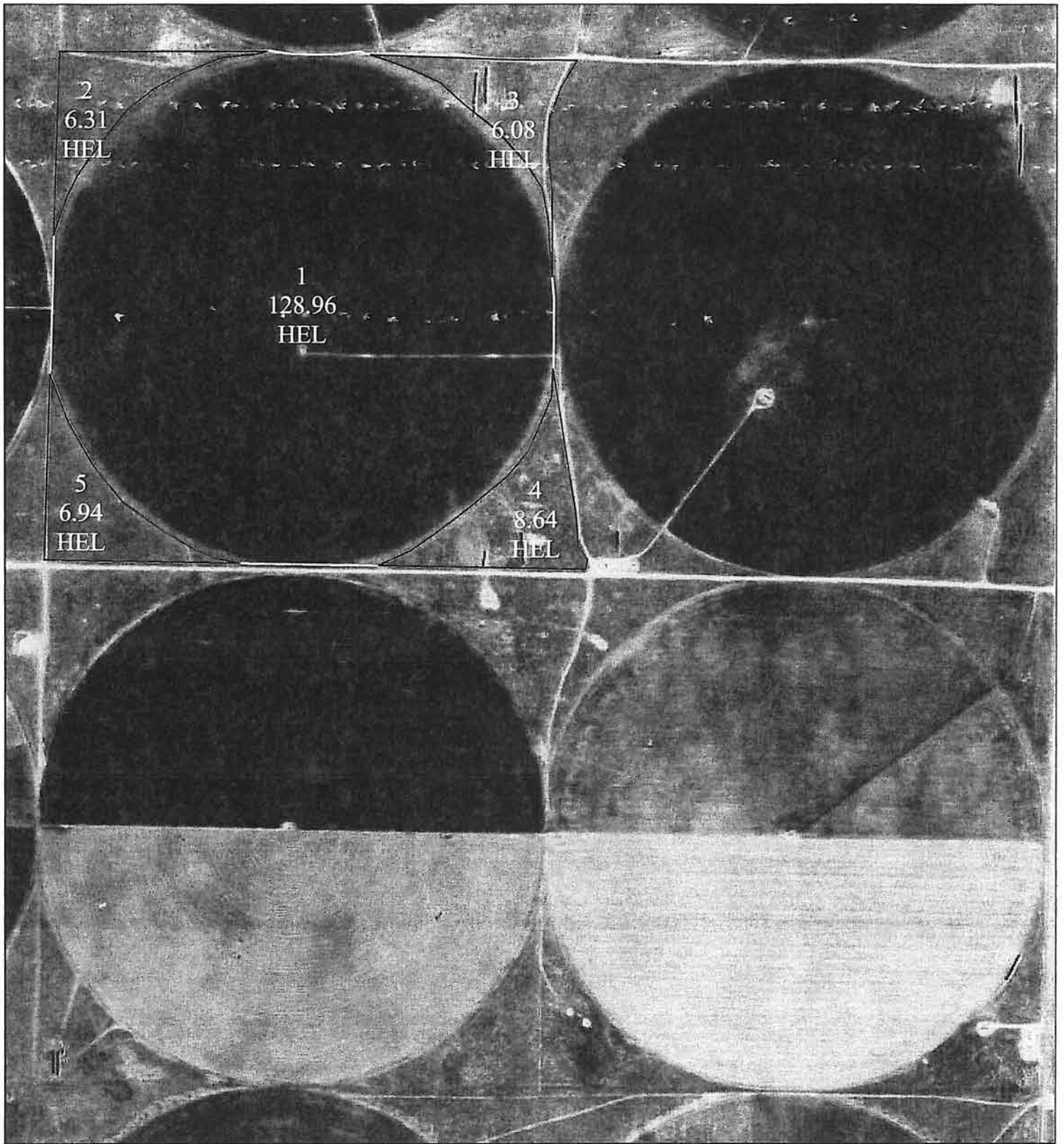
United States Department of Agriculture
Farm Service Agency

H & W ENTERPRISES LLC
May 19, 2011

PLSS: 14_25_35 **Kearny County, KS**
Farm: 2458
Tract: 1730 1:8,391



Disclaimer: Wetland identifiers do not represent the size, shape or specific determination of the area. Refer to your original determination (CPA-026 and attached maps) for exact wetland boundaries and determinations, or contact NRCS.
FOR INFORMATIONAL PURPOSES ONLY



United States Department of Agriculture
Farm Service Agency

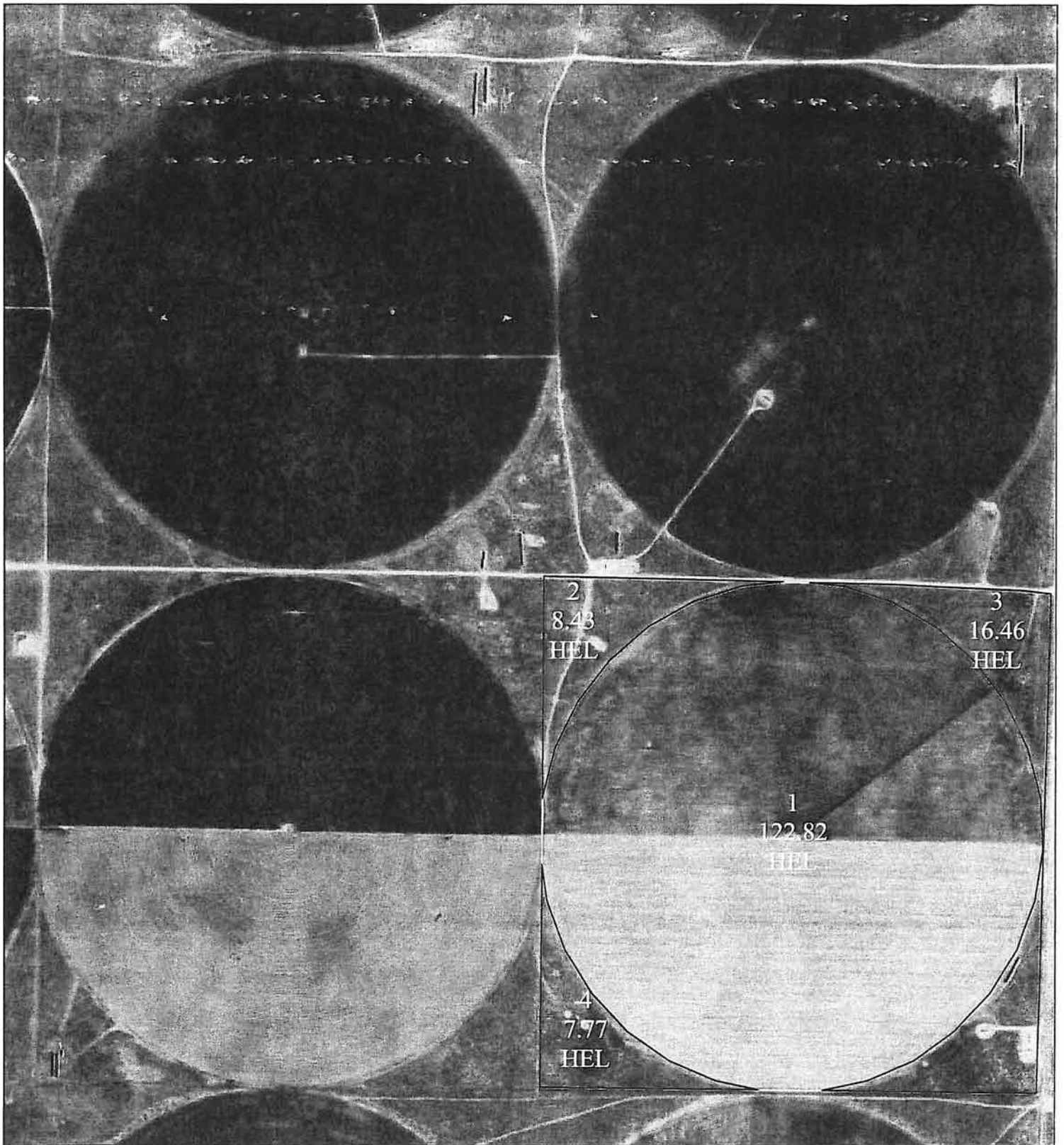
H & W ENTERPRISES LLC
May 19, 2011

PLSS: 14_25_35 **Kearny County, KS**
Farm: 2469
Tract: 1717

1:8,391



Disclaimer: Wetland identifiers do not represent the size, shape or specific determination of the area.
Refer to your original determination (CPA-026 and attached maps) for exact wetland boundaries and determinations, or contact NRCS.
FOR INFORMATIONAL PURPOSES ONLY



United States Department of Agriculture
Farm Service Agency

H & W ENTERPRISES LLC
May 19, 2011

PLSS: 14_25_35 **Kearny County, KS**
Farm: 2894
Tract: 1728 1:8,391



Disclaimer: Wetland identifiers do not represent the size, shape or specific determination of the area. Refer to your original determination (CPA-026 and attached maps) for exact wetland boundaries and determinations, or contact NRCS. FOR INFORMATIONAL PURPOSES ONLY

Thomas County CRP

Tract # 1

This form is available electronically.

CRP-1 U.S. DEPARTMENT OF AGRICULTURE Commodity Credit Corporation CONSERVATION RESERVE PROGRAM CONTRACT <small>NOTE: The authority for collecting the following information is Pub. L. 107-171. This authority allows for the collection of information without prior OMB approval mandated by the Paperwork Reduction Act of 1995. The time required to complete this information collection is estimated to average 4 minutes per response, including the time for reviewing instructions, searching existing data sources, gathering and maintaining the data needed, and completing and reviewing the collection of information.</small>	1. ST. & CO. CODE & ADMIN. LOCATION 20193	2. SIGN-UP NUMBER 26
	3. CONTRACT NUMBER 456 <i>CRP-12-07</i>	4. ACRES FOR ENROLLMENT 37.7
7. COUNTY OFFICE ADDRESS (Include Zip Code): Thomas County FSA Office PO Box 409 Colby, KS 67701 TELEPHONE NUMBER (Include Area Code): (785) 462-7671	5. FARM NUMBER 5496 <i>5596</i>	6. TRACT NUMBER(S) 9911
	8. OFFER (Select one) GENERAL <input type="checkbox"/> <input checked="" type="checkbox"/> ENVIRONMENTAL PRIORITY	9. CONTRACT PERIOD FROM: (MM-DD-YYYY) TO: (MM-DD-YYYY) 10-01-2003 09-30-2013

MAY 11 2007

THIS CONTRACT is entered into between the Commodity Credit Corporation (referred to as "CCC") and the undersigned owners, operators, or tenants (who may be referred to as "the Participant"). The Participant agrees to place the designated acreage into the Conservation Reserve Program ("CRP") or other use set by CCC for the stipulated contract period from the date the Contract is executed by the CCC. The Participant also agrees to implement on such designated acreage the Conservation Plan developed for such acreage and approved by the CCC and the Participant. Additionally, the Participant and CCC agree to comply with the terms and conditions contained in this Contract, including the Appendix to this Contract, entitled Appendix to CRP-1, Conservation Reserve Program Contract (referred to as "Appendix"). By signing below, the Participant acknowledges that a copy of the Appendix for the applicable sign-up period has been provided to such person. Such person also agrees to pay such liquidated damages in an amount specified in the Appendix if the Participant withdraws prior to CCC acceptance or rejection. The terms and conditions of this contract are contained in this Form CRP-1 and in the CRP-1 Appendix and any addendum thereto. BY SIGNING THIS CONTRACT PRODUCERS ACKNOWLEDGE RECEIPT OF THE FOLLOWING FORMS: CRP-1; CRP-1 Appendix and any addendum thereto; CRP-2 or CRP-2C, if applicable; and, if applicable, CRP-15.

10A. Rental Rate Per Acre	\$	45.59	11. Identification of CRP Land (See Page 2 for additional space)				
B. Annual Contract Payment	\$	1,718.74	A. Tract No.	B. Field No.	C. Practice No.	D. Acres	E. Total Estimated Cost-Share
C. First Year Payment	\$		9911	2	CP2	37.7	0
(Item 10C applicable only to continuous signup when the first year payment is prorated.)							

12. PARTICIPANTS							
A(1). PARTICIPANT'S NAME AND ADDRESS (Zip Code): Nathan Franklin RR 2 Box 8355 Atwood, KS 67730-8620 <i>9730</i>	(2) SHARE 100%	(3) SOCIAL SECURITY NUMBER: 7010	(4) SIGNATURE <i>Nathan Franklin</i>	DATE (MM-DD-YYYY) <i>5-10-07</i>			
B(1). PARTICIPANT'S NAME AND ADDRESS (Zip Code):	(2) SHARE	(3) SOCIAL SECURITY NUMBER:	(4) SIGNATURE	DATE (MM-DD-YYYY)			
C(1). PARTICIPANT'S NAME AND ADDRESS (Zip Code):	(2) SHARE	(3) SOCIAL SECURITY NUMBER:	(4) SIGNATURE	DATE (MM-DD-YYYY)			

13. CCC USE ONLY - Payments according to the shares are approved.	A. SIGNATURE OF CCC REPRESENTATIVE <i>Recon - Farm # change</i>	B. DATE (MM-DD-YYYY) <i>4-6-07</i>
---	--	---------------------------------------

NOTE: The following statement is made in accordance with the Privacy Act of 1974 (5 USC 552a) and the Paperwork Reduction Act of 1995, as amended. The authority for requesting the following information is the Food Security Act of 1985, (Pub. L. 99-198), as amended and the Farm Security and Rural Investment Act of 2002 (Pub. L. 107-171) and regulations promulgated at 7 CFR Part 1410 and the Internal Revenue Code (26 USC 6109). The information requested is necessary for CCC to consider and process the offer to enter into a Conservation Reserve Program Contract, to assist in determining eligibility, and to determine the correct parties to the contract. Furnishing the requested information is voluntary. Failure to furnish the requested information will result in determination of ineligibility for certain program benefits and other financial assistance administered by USDA agency. This information may be provided to other agencies, IRS, Department of Justice, or other State and Federal Law enforcement agencies, and in response to a court magistrate or administrative tribunal. The provisions of criminal and civil fraud statutes, including 18 USC 286, 287, 371, 641, 651, 1001; 15 USC 714m; and 31 USC 3729, may be applicable to the information provided. RETURN THIS COMPLETED FORM TO YOUR COUNTY FSA OFFICE.

The U.S. Department of Agriculture (USDA) prohibits discrimination in all its programs and activities on the basis of race, color, national origin, gender, religion, age, disability, political beliefs, sexual orientation, and marital or family status. (Not all prohibited bases apply to all programs.) Persons with disabilities who require alternative means for communication of program information (Braille, large print, audiotape, etc.) should contact USDA's TARGET Center at (202) 720-2600 (voice and TDD). To file a complaint of discrimination, write USDA, Director, Office of Civil Rights, Room 326-W, Whitten Building, 1400 Independence Avenue SW, Washington, D. C. 20250-9410 or call (202) 720-5964 (voice or TDD); USDA is an equal opportunity provider and employer.

Original - County Office Copy
 Owner's Copy
 Operator's Copy

INTERNAL CONTROL CHECK
 CED *11-16-07*
 DD
 JC-121

TRACT # 2

This form is available electronically.

CRP-1 (03-26-04) CONSERVATION RESERVE PROGRAM CONTRACT <small>NOTE: The authority for collecting the following information is Pub. L. 107-171. This authority allows for the collection of information without prior OMB approval mandated by the Paperwork Reduction Act of 1995. The time required to complete this information collection is estimated to average 4 minutes per response, including the time for reviewing instructions, searching existing data sources, gathering and maintaining the data needed, and completing and reviewing the collection of information.</small>	U.S. DEPARTMENT OF AGRICULTURE Commodity Credit Corporation	1. ST. & CO. CODE & ADMIN. LOCATION 20193	2. SIGN-UP NUMBER 26
	3. CONTRACT NUMBER 459 <i>BC</i>		4. ACRES FOR ENROLLMENT 37.0
7. COUNTY OFFICE ADDRESS (Include Zip Code): Thomas County FSA Office PO Box 409 Colby, KS 67701 TELEPHONE NUMBER (Include Area Code): (785) 462-7671		5. FARM NUMBER 5496 <i>5596</i>	6. TRACT NUMBER(S) 9913
		8. OFFER (Select one) GENERAL <input checked="" type="checkbox"/> ENVIRONMENTAL PRIORITY <input type="checkbox"/>	9. CONTRACT PERIOD FROM: (MM-DD-YYYY) TO: (MM-DD-YYYY) 10-01-2003 09-30-2013

MAY 11 2007

THIS CONTRACT is entered into between the Commodity Credit Corporation (referred to as "CCC") and the undersigned owners, operators, or tenants (who may be referred to as "the Participant"). The Participant agrees to place the designated acreage into the Conservation Reserve Program ("CRP") or other use set by CCC for the stipulated contract period from the date the Contract is executed by the CCC. The Participant also agrees to implement on such designated acreage the Conservation Plan developed for such acreage and approved by the CCC and the Participant. Additionally, the Participant and CCC agree to comply with the terms and conditions contained in this Contract, including the Appendix to this Contract, entitled Appendix to CRP-1, Conservation Reserve Program Contract (referred to as "Appendix"). By signing below, the Participant acknowledges that a copy of the Appendix for the applicable sign-up period has been provided to such person. Such person also agrees to pay such liquidated damages in an amount specified in the Appendix if the Participant withdraws prior to CCC acceptance or rejection. The terms and conditions of this contract are contained in this Form CRP-1 and in the CRP-1 Appendix and any addendum thereto. **BY SIGNING THIS CONTRACT PRODUCERS ACKNOWLEDGE RECEIPT OF THE FOLLOWING FORMS: CRP-1; CRP-1 Appendix and any addendum thereto; CRP-2 or CRP-2C, if applicable; and, if applicable, CRP-15.**

10A. Rental Rate Per Acre \$ 45.96 B. Annual Contract Payment \$ 1,700.52 C. First Year Payment \$	11. Identification of CRP Land (See Page 2 for additional space)				
	A. Tract No.	B. Field No.	C. Practice No.	D. Acres	E. Total Estimated Cost-Share
	9913	1	CP2	37.0	0
(Item 10C applicable only to continuous signup when the first year payment is prorated.)					

12. PARTICIPANTS		
A(1). PARTICIPANT'S NAME AND ADDRESS (Zip Code): Nathan Franklin RR #1 Box 55 Atwood, KS 67730-9620 4730	(2) SHARE 100%	(3) SOCIAL SECURITY NUMBER: 7010 (4) SIGNATURE: <i>[Signature]</i> DATE (MM-DD-YYYY): 5-10-07 <small>(If more than three individuals are signing, continue on attachment.)</small>
B(1). PARTICIPANT'S NAME AND ADDRESS (Zip Code):	(2) SHARE %	(3) SOCIAL SECURITY NUMBER: (4) SIGNATURE DATE (MM-DD-YYYY) <small>(If more than three individuals are signing, continue on attachment.)</small>
C(1). PARTICIPANT'S NAME AND ADDRESS (Zip Code):	(2) SHARE %	(3) SOCIAL SECURITY NUMBER: (4) SIGNATURE DATE (MM-DD-YYYY) <small>(If more than three individuals are signing, continue on attachment.)</small>

13. CCC USE ONLY - Payments according to the shares are approved.	A. SIGNATURE OF CCC REPRESENTATIVE <i>Recon - Farm # change</i>	B. DATE (MM-DD-YYYY) 4-6-07
---	--	--------------------------------

NOTE: The following statement is made in accordance with the Privacy Act of 1974 (5 USC 552a) and the Paperwork Reduction Act of 1995, as amended. The authority for requesting the following information is the Food Security Act of 1985, (Pub. L. 99-198), as amended and the Farm Security and Rural Investment Act of 2002 (Pub. L. 107-171) and regulations promulgated at 7 CFR Part 1410 and the Internal Revenue Code (26 USC 6109). The information requested is necessary for CCC to consider and process the offer to enter into a Conservation Reserve Program Contract, to assist in determining eligibility, and to determine the correct parties to the contract. Furnishing the requested information is voluntary. Failure to furnish the requested information will result in determination of ineligibility for certain program benefits and other financial assistance administered by USDA agency. This information may be provided to other agencies, IRS, Department of Justice, or other State and Federal Law enforcement agencies, and in response to a court magistrate or administrative tribunal. The provisions of criminal and civil fraud statutes, including 18 USC 286, 287, 371, 641, 651, 1001; 15 USC 714m; and 31 USC 3729, may be applicable to the information provided. **RETURN THIS COMPLETED FORM TO YOUR COUNTY FSA OFFICE.**

The U.S. Department of Agriculture (USDA) prohibits discrimination in all its programs and activities on the basis of race, color, national origin, gender, religion, age, disability, political beliefs, sexual orientation, and marital or family status. (Not all prohibited bases apply to all programs.) Persons with disabilities who require alternative means for communication of program information (Braille, large print, audiotape, etc.) should contact USDA's TARGET Center at (202) 720-2600 (voice and TDD). To file a complaint of discrimination, write USDA, Director, Office of Civil Rights, Room 326-W, Whitten Building, 1400 Independence Avenue, SW, Washington, D. C. 20250-9410 or call (202) 720-5964 (voice or TDD). USDA is an equal opportunity provider and employer.

Original - County Office Copy
 Owner's Copy
 Operator's Copy

INTERNAL CONTROL CHECK
 CED *hbl* 11-16-07
 DD
 REVIEW *TL-121*

Tract # 3

This form is available electronically.

CRP-1 (03-26-04)		U.S. DEPARTMENT OF AGRICULTURE Commodity Credit Corporation		1. ST. & CO. CODE & ADMIN. LOCATION 20193	2. SIGN-UP NUMBER 26
CONSERVATION RESERVE PROGRAM CONTRACT				3. CONTRACT NUMBER 460 8 C	4. ACRES FOR ENROLLMENT 39.9
NOTE: The authority for collecting the following information is Pub. L. 107-171. This authority allows for the collection of information without prior OMB approval mandated by the Paperwork Reduction Act of 1995. The time required to complete this information collection is estimated to average 4 minutes per response, including the time for reviewing instructions, searching existing data sources, gathering and maintaining the data needed, and completing and reviewing the collection of information.				5. FARM NUMBER 5496 5596	6. TRACT NUMBER(S) 9910
7. COUNTY OFFICE ADDRESS (Include Zip Code): Thomas County FSA Office PO Box 409 Colby, KS 67701				8. OFFER (Select one) GENERAL <input checked="" type="checkbox"/>	9. CONTRACT PERIOD FROM: (MM-DD-YYYY) TO: (MM-DD-YYYY) 10-01-2003 09-30-2013
TELEPHONE NUMBER (Include Area Code): (785) 462-7671				MAY 11 2007	

THIS CONTRACT is entered into between the Commodity Credit Corporation (referred to as "CCC") and the undersigned owners, operators, or tenants (who may be referred to as "the Participant"). The Participant agrees to place the designated acreage into the Conservation Reserve Program ("CRP") or other use set by CCC for the stipulated contract period from the date the Contract is executed by the CCC. The Participant also agrees to implement on such designated acreage the Conservation Plan developed for such acreage and approved by the CCC and the Participant. Additionally, the Participant and CCC agree to comply with the terms and conditions contained in this Contract, including the Appendix to this Contract, entitled Appendix to CRP-1, Conservation Reserve Program Contract (referred to as "Appendix"). By signing below, the Participant acknowledges that a copy of the Appendix for the applicable sign-up period has been provided to such person. Such person also agrees to pay such liquidated damages in an amount specified in the Appendix if the Participant withdraws prior to CCC acceptance or rejection. The terms and conditions of this contract are contained in this Form CRP-1 and in the CRP-1 Appendix and any addendum thereto. BY SIGNING THIS CONTRACT PRODUCERS ACKNOWLEDGE RECEIPT OF THE FOLLOWING FORMS: CRP-1; CRP-1 Appendix and any addendum thereto; CRP-2 or CRP-2C, if applicable; and, if applicable, CRP-15.

10A. Rental Rate Per Acre	\$	45.85	11. Identification of CRP Land (See Page 2 for additional space)				
B. Annual Contract Payment	\$	1,829.42	A. Tract No.	B. Field No.	C. Practice No.	D. Acres	E. Total Estimated Cost-Share
C. First Year Payment	\$		9910	1	CP2	39.9	0
(Item 10C applicable only to continuous signup when the first year payment is prorated.)							

12. PARTICIPANTS							
A(1). PARTICIPANT'S NAME AND ADDRESS (Zip Code): Nathan Franklin RR 2 Box 83 Atwood, KS 67730-9620	(2) SHARE 100 %	(3) SOCIAL SECURITY NUMBER: 7010	(4) SIGNATURE <i>Nathan Franklin</i>	(5) DATE (MM-DD-YYYY) 5-10-07			
B(1). PARTICIPANT'S NAME AND ADDRESS (Zip Code):	(2) SHARE %	(3) SOCIAL SECURITY NUMBER:	(4) SIGNATURE	(5) DATE (MM-DD-YYYY)			
C(1). PARTICIPANT'S NAME AND ADDRESS (Zip Code):	(2) SHARE %	(3) SOCIAL SECURITY NUMBER:	(4) SIGNATURE	(5) DATE (MM-DD-YYYY)			

13. CCC USE ONLY - Payments according to the shares are approved.	A. SIGNATURE OF CCC REPRESENTATIVE <i>Recon - Farm # change</i>	B. DATE (MM-DD-YYYY) 4-6-07
---	--	--------------------------------

NOTE: The following statement is made in accordance with the Privacy Act of 1974 (5 USC 552a) and the Paperwork Reduction Act of 1995, as amended. The authority for requesting the following information is the Food Security Act of 1985, (Pub. L. 99-198), as amended and the Farm Security and Rural Investment Act of 2002 (Pub. L. 107-171) and regulations promulgated at 7 CFR Part 1410 and the Internal Revenue Code (26 USC 6109). The information requested is necessary for CCC to consider and process the offer to enter into a Conservation Reserve Program Contract, to assist in determining eligibility, and to determine the correct parties to the contract. Furnishing the requested information is voluntary. Failure to furnish the requested information will result in determination of ineligibility for certain program benefits and other financial assistance administered by USDA agency. This information may be provided to other agencies, IRS, Department of Justice, or other State and Federal Law enforcement agencies, and in response to a court magistrate or administrative tribunal. The provisions of criminal and civil fraud statutes, including 18 USC 286, 287, 371, 641, 651, 1001; 15 USC 714m; and 31 USC 3729, may be applicable to the information provided. RETURN THIS COMPLETED FORM TO YOUR COUNTY FSA OFFICE.

The U.S. Department of Agriculture (USDA) prohibits discrimination in all its programs and activities on the basis of race, color, national origin, gender, religion, age, disability, political beliefs, sexual orientation, and marital or family status. (Not all prohibited bases apply to all programs.) Persons with disabilities who require alternative means for communication of program information (Braille, large print, audiocassette, etc.) should contact USDA's TARGET Center at (202) 720-2600 (voice and TDD). To file a complaint of discrimination, write USDA, Director, Office of Civil Rights, Room 326, Federal Office Building, 1400 Independence Avenue, SW, Washington, D. C. 20250-9410 or call (202) 720-5964 (voice or TDD). USDA is an equal opportunity provider and employer.

Original - County Office Copy
 Owner's Copy
 CED *RB 4/16/07* Operator's Copy
 DD
 REVIEW *EC-121*

Tract # 3

This form is available electronically.

CRP-1 (03-26-04) CONSERVATION RESERVE PROGRAM CONTRACT NOTE: The authority for collecting the following information is Pub. L. 107-171. This authority allows for the collection of information without prior OMB approval mandated by the Paperwork Reduction Act of 1995. The time required to complete this information collection is estimated to average 4 minutes per response, including the time for reviewing instructions, searching existing data sources, gathering and maintaining the data needed, and completing and reviewing the collection of information.	U.S. DEPARTMENT OF AGRICULTURE Commodity Credit Corporation		1. ST. & CO. CODE & ADMIN. LOCATION 20193	2. SIGN-UP NUMBER 26
	7. COUNTY OFFICE ADDRESS (Include Zip Code): Thomas County FSA Office PO Box 409 Colby, KS 67701			3. CONTRACT NUMBER 458 B
TELEPHONE NUMBER (Include Area Code): (785) 462-7671			5. FARM NUMBER 5495	6. TRACT NUMBER(S) 9912
MAY 11 2007			8. OFFER (Select one) GENERAL <input checked="" type="checkbox"/> ENVIRONMENTAL PRIORITY <input type="checkbox"/>	9. CONTRACT PERIOD FROM: (MM-DD-YYYY) TO: (MM-DD-YYYY) 10-01-2003 09-30-2013

THIS CONTRACT is entered into between the Commodity Credit Corporation (referred to as "CCC") and the undersigned owners, operators, or tenants (who may be referred to as "the Participant"). The Participant agrees to place the designated acreage into the Conservation Reserve Program ("CRP") or other use set by CCC for the stipulated contract period from the date the Contract is executed by the CCC. The Participant also agrees to implement on such designated acreage the Conservation Plan developed for such acreage and approved by the CCC and the Participant. Additionally, the Participant and CCC agree to comply with the terms and conditions contained in this Contract, including the Appendix to this Contract, entitled Appendix to CRP-1, Conservation Reserve Program Contract (referred to as "Appendix"). By signing below, the Participant acknowledges that a copy of the Appendix for the applicable sign-up period has been provided to such person. Such person also agrees to pay such liquidated damages in an amount specified in the Appendix if the Participant withdraws prior to CCC acceptance or rejection. The terms and conditions of this contract are contained in this Form CRP-1 and in the CRP-1 Appendix and any addendum thereto. BY SIGNING THIS CONTRACT PRODUCERS ACKNOWLEDGE RECEIPT OF THE FOLLOWING FORMS: CRP-1; CRP-1 Appendix and any addendum thereto; CRP-2 or CRP-2C, if applicable; and, if applicable, CRP-15.

10A. Rental Rate Per Acre	\$	45.04	11. Identification of CRP Land (See Page 2 for additional space)				
B. Annual Contract Payment	\$	3,319.45	A. Tract No.	B. Field No.	C. Practice No.	D. Acres	E. Total Estimated Cost-Share
C. First Year Payment	\$		9912	1	CP2	73.7	0
(Item 10C applicable only to continuous signup when the first year payment is prorated.)							

12. PARTICIPANTS								
A(1). PARTICIPANT'S NAME AND ADDRESS (Zip Code): Nathan Franklin RR #1 Box 55 Atwood, KS 67730-9820	(2) SHARE 100%	(3) SOCIAL SECURITY NUMBER: 7010	(4) SIGNATURE <i>Nathan Franklin</i>	DATE (MM-DD-YYYY) 5-10-07				
B(1). PARTICIPANT'S NAME AND ADDRESS (Zip Code):	(2) SHARE %	(3) SOCIAL SECURITY NUMBER:	(4) SIGNATURE	DATE (MM-DD-YYYY)				
C(1). PARTICIPANT'S NAME AND ADDRESS (Zip Code):	(2) SHARE %	(3) SOCIAL SECURITY NUMBER:	(4) SIGNATURE	DATE (MM-DD-YYYY)				

13. CCC USE ONLY - Payments according to the shares are approved.	A. SIGNATURE OF CCC REPRESENTATIVE <i>Recon - Farm # change</i>	B. DATE (MM-DD-YYYY) 4-6-07
---	--	--------------------------------

NOTE: The following statement is made in accordance with the Privacy Act of 1974 (5 USC 552a) and the Paperwork Reduction Act of 1995, as amended. The authority for requesting the following information is the Food Security Act of 1985, (Pub. L. 99-198), as amended and the Farm Security and Rural Investment Act of 2002 (Pub. L. 107-171) and regulations promulgated at 7 CFR Part 1410 and the Internal Revenue Code (26 USC 6109). The information requested is necessary for CCC to consider and process the offer to enter into a Conservation Reserve Program Contract, to assist in determining eligibility, and to determine the correct parties to the contract. Furnishing the requested information is voluntary. Failure to furnish the requested information will result in determination of ineligibility for certain program benefits and other financial assistance administered by USDA agency. This information may be provided to other agencies, IRS, Department of Justice, or other State and Federal Law enforcement agencies, and in response to a court magistrate or administrative tribunal. The provisions of criminal and civil fraud statutes, including 18 USC 286, 287, 371, 641, 651, 1001; 15 USC 714m; and 31 USC 3729, may be applicable to the information provided. RETURN THIS COMPLETED FORM TO YOUR COUNTY FSA OFFICE.

The U.S. Department of Agriculture (USDA) prohibits discrimination in all its programs and activities on the basis of race, color, national origin, gender, religion, age, disability, political beliefs, sexual orientation, and marital or family status. (Not all prohibited bases apply to all programs.) Persons with disabilities who require alternative means for communication of program information (Braille, large print, audiotape, etc.) should contact USDA's TARGET Center at (202) 720-2600 (voice and TDD). To file a complaint of discrimination, write USDA, Director, Office of Civil Rights, Room 326-W, Whitten Building, 1400 Independence Avenue, SW, Washington, D. C. 20250-9410 or call (202) 720-5964 (voice or TDD). USDA is an equal opportunity provider and employer.

Original - County Office Copy
 Owner's Copy
 Operator's Copy

PT

Real Estate Taxes

THOMAS COUNTY TREASURER REAL ESTATE TAX STATEMENT 2010

Date: 5/5/2011

Statement #: 187 CAMA #: 028-27-0-00-003.00-0-01 Tax Unit: 10 - WENDELL
 Parcel #: 028270000003000 Levy: 153.87900
 Property Address: 00000 CO RD Z - 67701-
 Deed Name: H & W ENTERPRISES, LLC %BNK OF AMERICA MO80601301

TAX SUMMARY	
First Half Tax:	343.86
Second Half Tax:	343.86
Total Tax:	687.72

Taxpayer ID #: HWEN00001
 Taxpayer Name: H & W ENTERPRISES, LLC
 %BNK OF AMERICA MO80601301
 Taxpayer Address: PO BOX 219119
 KANSAS CITY, MO - 64121-9119

MAKE CHECKS PAYABLE TO:
 THOMAS CO TREAS. DONITA APPLBURY
 PO BOX 383
 COLBY, KS - 67701
 785-460-4620

IF YOUR TAXES ARE PAID THROUGH A LENDING INSTITUTION, THIS COPY IS PROVIDED TO YOU FOR YOUR RECORDS

PROPERTY DESCRIPTION						
Subdivision:	Block:	Lots:	Section: 27	Township: 6	Range: 32	Total Acres: 157.90
Legal: SE4 LESS R/W						

PROPERTY CLASS	ASSD RATE	ASSESSED VALUE		VALUE CHANGE	% CHANGE	CURRENT TAX
		PRIOR YEAR	CURRENT YEAR			
AR AGRICULTURAL RURAL	30.0/25.0	3,903	3,861	-42	-1.08	594.14
THE FIRST \$2,300 IN RESIDENTIAL ASSESSED VALUE IS EXEMPT FROM THE STATEWIDE USD GENERAL FUND MILL LEVY.						Grand Total: 687.72

SPECIAL ASSESSMENTS / NRA	
SP. ASMN.: GWN Acres Assessment	7.90
SP. ASMN.: Water Rights	85.68

MILL LEVIES	PRIOR YEAR	CURRENT YEAR	% CHANGE
State	1.50000	1.50000	0.00
County	34.93900	34.58300	-1.02
Cemetery	1.23000	1.18600	-3.58
College	32.66500	35.20800	7.79
Fire District	1.61900	1.56300	-3.46
Library	1.14800	1.06500	-7.23
School District	46.57400	46.33600	-0.51
Township	32.70900	32.43800	-0.83
Grand Total:	152.38400	153.87900	0.98

TAX	PRIOR YEAR	CURRENT YEAR	\$ CHANGE	% CHANGE
State	5.85	5.79	-0.06	-1.03
County	136.37	133.53	-2.84	-2.08
Cemetery	4.80	4.58	-0.22	-4.58
College	127.49	135.94	8.45	6.63
Fire District	6.32	6.03	-0.28	-4.59
Library	4.48	4.11	-0.37	-8.26
School District	181.78	178.91	-2.87	-1.58
Township	127.66	125.25	-2.42	-1.89
SPECIAL ASSESSMENTS	70.80	93.58	22.78	32.18
Grand Total:	665.55	687.72	22.17	3.33

REVENUE FROM PROPERTY TAX LEVIES	PRIOR YEAR	CURRENT YEAR	\$ CHANGE	% CHANGE
State	1,044.25	1,090.61	46.36	4.44
County	24,323.35	25,144.38	821.04	3.38
Cemetery	856.28	862.31	6.03	0.71
College	22,740.26	25,598.81	2,858.55	12.57
Fire District	1,127.09	1,136.42	9.32	0.83
Library	799.20	774.33	-24.87	-3.11
School District	31,631.20	32,879.47	1,248.27	3.95
Township	22,770.89	23,584.81	813.92	3.57
SPECIAL ASSESSMENTS	2,985.02	3,426.54	441.52	14.79
Grand Total:	108,277.54	114,497.68	6,220.14	5.74

IF TAXES ARE NOT PAID BY THE DUE DATE, INTEREST PER ANNUM IS CHARGED:

DETACH AND REMIT WITH PAYMENT
FIRST HALF PAYMENT COUPON - 2010
 FIRST HALF DUE: 12/20/2010

TAXPAYER ID #: HWEN00001
 STATEMENT #: 187
 H & W ENTERPRISES, LLC
 %BNK OF AMERICA MO80601301
 PO BOX 219119
 KANSAS CITY, MO - 64121-9119

Real Estate
PAID ON
12/06/2010

1ST HALF PAYMENT DUE: 0.00

DETACH AND REMIT WITH PAYMENT
SECOND HALF PAYMENT COUPON - 2010
 SECOND HALF DUE: 05/10/2011

TAXPAYER ID #: HWEN00001
 STATEMENT #: 187
 H & W ENTERPRISES, LLC
 %BNK OF AMERICA MO80601301
 PO BOX 219119
 KANSAS CITY, MO - 64121-9119

Real Estate
PAID ON
12/06/2010

2ND HALF PAYMENT DUE: 0.00

THOMAS COUNTY TREASURER REAL ESTATE TAX STATEMENT 2010

Date: 5/5/2011

Statement #: 198 CAMA #: 028-33-0-00-00-004.00-0-01 Tax Unit: 10 - WENDELL
 Parcel #: 0283300000004000 Levy: 153.87900
 Property Address: 00000 CO RD Y - 67701-
 Deed Name: H & W ENTERPRISES, LLC %BNK OF AMERICA MO80601301

TAX SUMMARY

First Half Tax:	541.75
Second Half Tax:	541.74
Total Tax:	1,083.49

Taxpayer ID #: HWEN00001
 Taxpayer Name: H & W ENTERPRISES, LLC
 %BNK OF AMERICA MO80601301
 Taxpayer Address: PO BOX 219119
 KANSAS CITY, MO - 64121-9119

MAKE CHECKS PAYABLE TO:
 THOMAS CO TREAS, DONITA APPLBURY
 PO BOX 383
 COLBY, KS - 67701
 785-460-4520

IF YOUR TAXES ARE PAID THROUGH A LENDING INSTITUTION, THIS COPY IS PROVIDED TO YOU FOR YOUR RECORDS

PROPERTY DESCRIPTION

Subdivision: Block: Lots: Section: 33 Township: 6 Range: 32
 Legal: SE4 LESS R/W Total Acres: 155.20

PROPERTY CLASS	ASGD RATE	ASSESSED VALUE		VALUE CHANGE	% CHANGE	CURRENT TAX
		PRIOR YEAR	CURRENT YEAR			
AR AGRICULTURAL RURAL	30.0/25.0	6,075	6,018	-57	-0.94	926.04

THE FIRST \$2,300 IN RESIDENTIAL ASSESSED VALUE IS EXEMPT FROM THE STATEWIDE USD GENERAL FUND MILL LEVY. Grand Total: 1,083.49

SPECIAL ASSESSMENTS / NRA

SP. ASMN.: GWY Acres Assessment 7.76
 SP. ASMN.: Water Rights 149.69

MILL LEVIES	PRIOR YEAR	CURRENT YEAR	% CHANGE
State	1.50000	1.50000	0.00
County	34.93900	34.58300	-1.02
Cemetery	1.23000	1.18600	-3.58
College	32.66500	35.20800	7.79
Fire District	1.61900	1.56300	-3.46
Library	1.14800	1.06500	-7.23
School District	46.57400	46.33600	-0.51
Township	32.70900	32.43800	-0.83
Grand Total:	152.38400	153.87900	0.98

TAX	PRIOR YEAR	CURRENT YEAR	\$ CHANGE	% CHANGE
State	9.11	9.03	-0.09	-0.88
County	212.25	208.11	-4.13	-1.95
Cemetery	7.47	7.14	-0.33	-4.42
College	198.44	211.88	13.44	6.77
Fire District	9.84	9.41	-0.43	-4.37
Library	6.97	6.41	-0.56	-8.02
School District	282.94	278.85	-4.09	-1.45
Township	198.71	195.21	-3.50	-1.76
SPECIAL ASSESSMENTS	117.65	157.45	39.80	33.83
Grand Total:	1,043.38	1,083.49	40.11	3.84

REVENUE FROM PROPERTY TAX LEVIES	PRIOR YEAR	CURRENT YEAR	\$ CHANGE	% CHANGE
State	1,044.25	1,090.61	46.36	4.44
County	24,323.35	25,144.38	821.04	3.38
Cemetery	856.28	862.31	6.03	0.71
College	22,740.26	25,598.81	2,858.55	12.57
Fire District	1,127.09	1,136.42	9.32	0.89
Library	799.20	774.39	-24.87	-3.11
School District	31,631.20	32,879.47	1,248.27	3.95
Township	22,770.89	23,984.81	1,213.92	5.37
SPECIAL ASSESSMENTS	2,985.02	3,426.54	441.52	14.79
Grand Total:	108,277.54	114,497.68	6,220.14	5.74

IF TAXES ARE NOT PAID BY THE DUE DATE, INTEREST PER ANNUM IS CHARGED.

DETACH AND REMIT WITH PAYMENT
FIRST HALF PAYMENT COUPON - 2010
 FIRST HALF DUE: 12/20/2010

TAXPAYER ID #: HWEN00001
 STATEMENT #: 198
 H & W ENTERPRISES, LLC
 %BNK OF AMERICA MO80601301
 PO BOX 219119
 KANSAS CITY, MO - 64121-9119



Real Estate
PAID ON
12/06/2010

1ST HALF PAYMENT DUE 0.00

DETACH AND REMIT WITH PAYMENT
SECOND HALF PAYMENT COUPON - 2010
 SECOND HALF DUE: 05/10/2011

TAXPAYER ID #: HWEN00001
 STATEMENT #: 198
 H & W ENTERPRISES, LLC
 %BNK OF AMERICA MO80601301
 PO BOX 219119
 KANSAS CITY, MO - 64121-9119



Real Estate
PAID ON
12/06/2010

2ND HALF PAYMENT DUE 0.00

**THOMAS COUNTY TREASURER REAL ESTATE TAX STATEMENT
2010**

Date: 5/5/2011

Statement#: 2797 CAMA #: 111-02-0-00-002.00-0-01
 Parcel#: 111020000002000 Levy: 149.25500
 Property Address: 00000 CO RD Y -
 Dead Name: H & W ENTERPRISES, LLC %BNK OF AMERICA MO80601301

Tax Unit: 72 - LACEY T/S

TAX SUMMARY

First Half Tax:	324.97
Second Half Tax:	324.96
Total Tax:	649.93

Taxpayer ID#: HWEN00001
 Taxpayer Name: H & W ENTERPRISES, LLC
 %BNK OF AMERICA MO80601301
 Taxpayer Address: PO BOX 219119
 KANSAS CITY, MO - 64121-9119

MAKE CHECKS PAYABLE TO:
 THOMAS CO TREAS, DONITA APPLEBURY
 PO BOX 383
 COLBY, KS - 67701
 785-460-4520

IF YOUR TAXES ARE PAID THROUGH A LENDING INSTITUTION, THIS COPY IS PROVIDED TO YOU FOR YOUR RECORDS

PROPERTY DESCRIPTION

Subdivision:	Block:	Lot:	Section: 2	Township: 7	Range: 32
Legal: NW4 LESS RAW				Total Acres:	160.00

PROPERTY CLASS	ASSD RATE	ASSESSED VALUE		VALUE CHANGE	% CHANGE	CURRENT TAX
		PRIOR YEAR	CURRENT YEAR			
RR AGRICULTURAL RURAL	30.0/25.0	3,849	3,666	-183	-4.75	547.18

THE FIRST \$2,300 IN RESIDENTIAL ASSESSED VALUE IS EXEMPT FROM THE STATEWIDE USD GENERAL FUND MILL LEVY. **Grand Total: 649.93**

SPECIAL ASSESSMENTS / NRA

SP. ASSESS.: GWM Acres Assessment	8.00
SP. ASSESS.: Water Rights	94.75

MILL LEVIES	PRIOR YEAR	CURRENT YEAR	% CHANGE
State	1.50000	1.50000	0.00
County	34.93900	34.98300	-1.02
Cemetery	1.25000	1.18600	-3.58
College	32.66500	35.20800	7.79
Fire District	2.01900	1.88900	-6.44
Library	1.14800	1.06500	-7.23
School District	46.87400	46.33600	-0.51
Township	19.26700	27.48800	42.67
Grand Total	139.34200	149.25500	7.11

TAX	PRIOR YEAR	CURRENT YEAR	\$ CHANGE	% CHANGE
State	5.77	5.50	-0.27	-4.68
County	134.49	126.78	-7.70	-5.73
Cemetery	4.73	4.35	-0.39	-8.03
College	125.73	129.08	3.35	2.66
Fire District	7.77	6.93	-0.85	-10.81
Library	4.42	3.90	-0.51	-11.76
School District	179.26	169.87	-9.39	-5.24
Township	74.16	100.77	26.61	35.88
SPECIAL ASSESSMENTS	77.56	102.75	25.19	32.48
Grand Total	613.89	649.93	36.04	5.87

REVENUE FROM PROPERTY TAX LEVIES	PRIOR YEAR	CURRENT YEAR	\$ CHANGE	% CHANGE
State	1,337.61	1,362.24	24.63	1.86
County	31,151.91	31,406.90	254.99	0.82
Cemetery	1,096.68	1,077.06	-19.60	-1.79
College	29,124.39	31,974.50	2,850.10	9.79
Fire District	1,800.16	1,715.51	-84.64	-4.70
Library	1,023.57	967.19	-56.38	-5.51
School District	40,840.27	41,418.77	578.50	1.42
Township	17,178.62	24,963.50	7,784.88	45.32
SPECIAL ASSESSMENTS	3,340.21	4,275.68	935.47	28.01
Grand Total	126,893.22	139,161.37	12,268.15	9.67

IF TAXES ARE NOT PAID BY THE DUE DATE, INTEREST PER ANNUM IS CHARGED.

DETACH AND REMIT WITH PAYMENT
FIRST HALF PAYMENT COUPON - 2010
 FIRST HALF DUE: 12/20/2010

DETACH AND REMIT WITH PAYMENT
SECOND HALF PAYMENT COUPON - 2010
 SECOND HALF DUE: 05/10/2011

TAXPAYER ID #: HWEN00001
 STATEMENT #: 2797
 H & W ENTERPRISES, LLC
 %BNK OF AMERICA MO80601301
 PO BOX 219119
 KANSAS CITY, MO - 64121-9119



Real Estate
**PAID ON
12/06/2010**

1ST HALF PAYMENT DUE 0.00

TAXPAYER ID #: HWEN00001
 STATEMENT #: 2797
 H & W ENTERPRISES, LLC
 %BNK OF AMERICA MO80601301
 PO BOX 219119
 KANSAS CITY, MO - 64121-9119



Real Estate
**PAID ON
12/06/2010**

2ND HALF PAYMENT DUE 0.00

THOMAS COUNTY TREASURER REAL ESTATE TAX STATEMENT 2010

Date: 5/5/2011

Statement #: 199 CAMA #: 028-34-0-00-001.00-0-01 Tax Unit: 10 - WENDELL
 Parcel #: 0283400000001000 Levy: 153.87900
 Property Address: 00000 CO RD 29 - 67701-
 Deed Name: H & W ENTERPRISES, LLC %BNK OF AMERICA MO80601301

TAX SUMMARY	
First Half Tax:	709.96
Second Half Tax:	709.94
Total Tax:	1,419.90

Taxpayer ID #: HWEN00001
 Taxpayer Name: H & W ENTERPRISES, LLC
 %BNK OF AMERICA MO80601301
 Taxpayer Address: PO BOX 219119
 KANSAS CITY, MO - 64121-9119

Attn: Jim
 5 pages.

MAKE CHECKS PAYABLE TO:
 THOMAS CO TREAS, DONITA APPLEBURY
 PO BOX 383
 COLBY, KS - 67701
 785-460-4520

IF YOUR TAXES ARE PAID THROUGH A LENDING INSTITUTION, THIS COPY IS PROVIDED TO YOU FOR YOUR RECORDS

PROPERTY DESCRIPTION						
Subdivision:	Block:	Lots:	Section: 34	Township: 6	Range: 32	Total Acres: 316.20
Legal: E2 LESS RW						

PROPERTY CLASS	ASSESSED VALUE			VALUE CHANGE	% CHANGE	CURRENT TAX
	ASSD RATE	PRIOR YEAR	CURRENT YEAR			
AR AGRICULTURAL RURAL	30.0/25.0	7,910	7,952	42	0.53	1,223.66
THE FIRST \$2,300 IN RESIDENTIAL ASSESSED VALUE IS EXEMPT FROM THE STATEWIDE USD GENERAL FUND MILL LEVY.						Grand Total: 1,419.90

SPECIAL ASSESSMENTS / NRA	
SP. ASMN.: GRM Acres Assessment	15.81
SP. ASMN.: Water Rights	180.43

MILL LEVIES	PRIOR YEAR	CURRENT YEAR	% CHANGE
State	1.50000	1.50000	0.00
County	34.93900	34.58300	-1.02
Cemetery	1.23000	1.18600	-3.58
College	32.66500	35.20800	7.79
Fire District	1.61900	1.56300	-3.46
Library	1.14800	1.06500	-7.23
School District	46.57400	46.33600	-0.51
Township	32.70900	32.43800	-0.83
Grand Total:	152.38400	153.87900	0.96

TAX	PRIOR YEAR	CURRENT YEAR	\$ CHANGE	% CHANGE
State	11.87	11.93	0.06	0.51
County	276.36	275.00	-1.36	-0.49
Cemetery	9.73	9.43	-0.30	-3.08
College	258.38	279.98	21.60	8.36
Fire District	12.81	12.43	-0.38	-2.97
Library	9.08	8.47	-0.61	-6.72
School District	368.40	368.47	0.07	0.02
Township	258.73	257.95	-0.78	-0.30
SPECIAL ASSESSMENTS	148.27	196.24	47.97	32.35
Grand Total:	1,353.63	1,419.90	66.27	4.90

REVENUE FROM PROPERTY TAX LEVIES	PRIOR YEAR	CURRENT YEAR	\$ CHANGE	% CHANGE
State	1,044.25	1,090.61	46.36	4.44
County	24,323.35	25,144.38	821.04	3.38
Cemetery	856.28	862.31	6.03	0.71
College	22,740.26	25,598.81	2,858.55	12.57
Fire District	1,127.09	1,136.42	9.32	0.83
Library	799.20	774.33	-24.87	-3.11
School District	31,631.20	32,879.47	1,248.27	3.95
Township	22,770.89	23,584.81	813.92	3.57
SPECIAL ASSESSMENTS	2,985.02	3,426.54	441.52	14.79
Grand Total:	108,277.54	114,497.68	6,220.14	5.74

IF TAXES ARE NOT PAID BY THE DUE DATE, INTEREST PER ANNUM IS CHARGED.

DETACH AND REMIT WITH PAYMENT
FIRST HALF PAYMENT COUPON - 2010
 FIRST HALF DUE: 12/20/2010

TAXPAYER ID #: HWEN00001
 STATEMENT #: 199
 H & W ENTERPRISES, LLC
 %BNK OF AMERICA MO80601301
 PO BOX 219119
 KANSAS CITY, MO - 64121-9119

Real Estate
PAID ON
12/06/2010

1ST HALF PAYMENT DUE 0.00

DETACH AND REMIT WITH PAYMENT
SECOND HALF PAYMENT COUPON - 2010
 SECOND HALF DUE: 05/10/2011

TAXPAYER ID #: HWEN00001
 STATEMENT #: 199
 H & W ENTERPRISES, LLC
 %BNK OF AMERICA MO80601301
 PO BOX 219119
 KANSAS CITY, MO - 64121-9119

Real Estate
PAID ON
12/06/2010

2ND HALF PAYMENT DUE 0.00

402-395-2402

THOMAS COUNTY TREASURER REAL ESTATE TAX STATEMENT 2010

Date: 5/5/2011

Statement #: 6460 CAMA #: 238-28-0-00-00-001.00-0-01
 Parcel #: 2382800000001000 Levy: 130.28900
 Property Address: 00000 CO RD I -
 Deed Name: H & W ENTERPRISES, LLC %BNK OF AMERICA MO80601301

Tax Unit: 140 - SOUTH RANDALL

TAX SUMMARY

First Half Tax:	1,247.87
Second Half Tax:	1,247.86
Total Tax:	2,495.73

Taxpayer ID #: HWEN00001
 Taxpayer Name: H & W ENTERPRISES, LLC
 %BNK OF AMERICA MO80601301
 Taxpayer Address: PO BOX 219119
 KANSAS CITY, MO - 64121-9119

MAKE CHECKS PAYABLE TO:
 THOMAS CO TREAS, DONITA APPELBURY
 PO BOX 383
 COLBY, KS - 67701
 785-460-4520

IF YOUR TAXES ARE PAID THROUGH A LENDING INSTITUTION, THIS COPY IS PROVIDED TO YOU FOR YOUR RECORDS

PROPERTY DESCRIPTION

Subdivision: Block: Lots: Section: 28 Township: 9 Range: 32
 Legal: NE4 & S2 LESS R/W Total Acres: 460.30

PROPERTY CLASS	ASSD RATE	ASSESSED VALUE		VALUE CHANGE	% CHANGE	CURRENT TAX
		PRIOR YEAR	CURRENT YEAR			
AR AGRICULTURAL RURAL	30.0/25.0	16,044	15,969	-75	-0.47	2,080.60

THE FIRST \$2,300 IN RESIDENTIAL ASSESSED VALUE IS EXEMPT FROM THE STATEWIDE USD GENERAL FUND MILL LEVY. **Grand Total:** 2,495.73

SPECIAL ASSESSMENTS / NRA

SP. ASMN.: GWM Acres Assessment 23.02
 SP. ASMN.: Water Rights 392.11

MILL LEVIES	PRIOR YEAR	CURRENT YEAR	% CHANGE
State	1.50000	1.50000	0.00
County	34.93900	34.58300	-1.02
College	32.66500	35.20800	7.79
Fire District	1.65900	2.51200	51.42
Library	1.14800	1.06500	-7.23
School District	42.51200	42.09400	-0.98
Township	12.65900	13.32700	5.28
Grand Total:	127.08200	130.28900	2.52

TAX	PRIOR YEAR	CURRENT YEAR	\$ CHANGE	% CHANGE
State	24.07	23.95	-0.11	-0.50
County	960.55	952.27	-8.30	-1.48
College	524.08	562.24	38.16	7.28
Fire District	26.62	40.11	13.50	50.68
Library	18.42	17.01	-1.41	-7.65
School District	682.06	672.20	-9.86	-1.45
Township	203.10	212.82	9.72	4.79
SPECIAL ASSESSMENTS	310.88	415.13	104.25	33.53
Grand Total:	2,349.78	2,495.73	145.95	6.21

REVENUE FROM PROPERTY TAX LEVIES	PRIOR YEAR	CURRENT YEAR	\$ CHANGE	% CHANGE
State	8,339.36	8,122.11	-217.26	-2.61
County	194,246.02	187,257.85	-6,988.15	-3.60
College	181,603.54	190,642.08	9,038.54	4.98
Fire District	9,223.34	13,601.82	4,378.48	47.47
Library	6,382.39	5,766.70	-615.70	-9.65
School District	232,770.32	224,187.82	-8,582.50	-3.69
Township	70,378.67	72,162.21	1,783.54	2.53
SPECIAL ASSESSMENTS	8,640.92	10,599.81	1,958.89	22.67
Grand Total:	711,584.56	712,340.40	755.84	0.11

IF TAXES ARE NOT PAID BY THE DUE DATE, INTEREST PER ANNUM IS CHARGED.

DETACH AND REMIT WITH PAYMENT
FIRST HALF PAYMENT COUPON - 2010
 FIRST HALF DUE: 12/20/2010

DETACH AND REMIT WITH PAYMENT
SECOND HALF PAYMENT COUPON - 2010
 SECOND HALF DUE: 05/10/2011

TAXPAYER ID #: HWEN00001
 STATEMENT #: 6460
 H & W ENTERPRISES, LLC
 %BNK OF AMERICA MO80601301
 PO BOX 219119
 KANSAS CITY, MO - 64121-9119



PAID ON
12/09/2010

1ST HALF PAYMENT DUE 0.00

TAXPAYER ID #: HWEN00001
 STATEMENT #: 6460
 H & W ENTERPRISES, LLC
 %BNK OF AMERICA MO80601301
 PO BOX 219119
 KANSAS CITY, MO - 64121-9119



PAID ON
12/09/2010

2ND HALF PAYMENT DUE 0.00

2010 Real Estate Tax Statement # 3668
Tax ID 1-520004880

SHERMAN COUNTY TREASURER
IRIS SCHEOPNER
813 BROADWAY ROOM 103
GOODLAND, KS 67735

ASSESSMENT CLASS	LAND IMPROVEMENT	LEVY 123.369 TAX
AR	12,669	1,562.97
Total Val 12,669		Tax 1,562.97

M
A
1
L
T
O

H & W ENTERPRISES LLC
100 N BROADWAY
ST LOUIS MO 63102-2728

DISTRIBUTION OF TAX	
DISTRICT	TAX AMT
USD 314 GENERAL	253.38
USD 314	312.10
STATE	19.00
COUNTY	879.81
NWK REG LIBRARY	13.49
SHERMAN CO FIRE	56.42
SUNFLOWER EXT DIST #6	28.77
TOTAL AD VALOREM	1,562.97
Ground water	500.57
TOTAL TAX DUE	2,063.54
Paid as of 12/21/2010	2,063.54
Paid in Full	

PAYMENT INSTRUCTIONS
 First half due 12/20/2010.
 Second half due 05/10/2011.

**Personal Property taxes not paid by 12/20/10, Full Amount Due.
 **You will not receive a Second Half Notice.
 **Receipts will not be mailed Unless requested.

PROPERTY INFORMATION
 TAX UNIT 111 Twp-IOWA TOWNSHIP
 USD 314 CAMA # 256-23-0-00-00-001.00-0
 ALL SEC LESS RD R/W Prop Addr: CO RD
 Sec-23 Twp-10 Rng-37 Acres-637.00
 CAMA: 256-23-0-00-00-001.00-0

Please remit appropriate payment stub with payment

SHERMAN COUNTY
 FULL PAYMENT
 DUE 12/20/2010

STATEMENT # 3668

Full Amt .00

Tax ID # 1-520004880

Prop Addr: CO RD
 H & W ENTERPRISES LLC



20100000366812

- () Check for printed receipt.
- () Check for protested taxes and attached protest form.

2010 Real Estate Tax Statement # 3667
Tax ID 1-520004180

SHERMAN COUNTY TREASURER
IRIS SCHEOPNER
813 BROADWAY ROOM 103
GOODLAND, KS 67735

ASSESSMENT CLASS	LAND IMPROVEMENT	LEVY 123.369	TAX
AR	3,756		463.37
Total Val		3,756 Tax	463.37

M
A
I
L
T
O

H & W ENTERPRISES LLC
100 N BROADWAY STE #202
ST LOUIS MO 63102-2728

DISTRIBUTION OF TAX		TAX AMT
DISTRICT		
USD 314 GENERAL		75.12
USD 314		92.53
STATE		5.63
COUNTY		260.83
NWK REG LIBRARY		4.00
SHERMAN CO FIRE		16.73
SUNFLOWER EXT DIST #6		8.53
TOTAL AD VALOREM		463.37
Ground water		7.85
TOTAL TAX DUE		471.22
Paid as of 12/21/2010		471.22
Paid in Full		

PAYMENT INSTRUCTIONS
 First half due 12/20/2010.
 Second half due 05/10/2011.
 **Personal Property taxes not paid by 12/20/10, Full Amount Due.
 **You will not receive a Second Half Notice.
 **Receipts will not be mailed Unless requested.

PROPERTY INFORMATION
 TAX UNIT 111 Twp-IOWA TOWNSHIP
 USD 314 CAMA # 256-14-0-00-00-002.00-0
 SW4 LESS RD R/W Prop Addr: CO RD
 Sec-14 Twp-10 Rng-37 Acres-157.00
 CAMA: 256-14-0-00-00-002.00-0

Please remit appropriate payment stub with payment

SHERMAN COUNTY
 FULL PAYMENT
 DUE 12/20/2010
 STATEMENT # 3667
 Full Amt .00
 Tax ID # 1-520004180

Prop Addr: CO RD
 H & W ENTERPRISES LLC



20100000366712

() Check for printed receipt.
 () Check for protested taxes and attached protest form

Tracts 6, 7, 12, 13

Tracts 6, 7, 12, 13

Kearny County
Tracy Manly, Treasurer
PO Box 146
Lakin, KS 67860
620.355.6372

2010
TAX STATEMENT
Real Estate

Statement: 003538
PIN: H4R3530H

INVESTMENT PROPERTY EXCHANGE SERVICE INC

District Breakdown	Gen Tax
SOUTHSIDE TWP	.92
USD 216	382.60
CEMETERY #2	4.61
STATE	15.36
KEARNY COUNTY	528.69
TOTAL	932.18

Parcel ID
175 15 0 00 00 001 00 0
Tax Unit
075 216-2-2
City/Twp
09 SOUTHSIDE TOWNSHIP
Sub Division

Land Use	USD	Levy
9010	216	91.015
TOTAL TAX		\$1,071.93

Class	Land	Improve	Gen Tax
AGRICULTURAL	10242		932.18
Sub Total	10242		932.18
-- Specials --			
Rural Ground Water			108.80
Ground Wtr Mgnt			30.95
TOTAL	10242		1071.93

TAX DUE \$1,071.93

1st half due on or before
December 20, 2010.
2nd half due on or before
May 10, 2011.
7% interest on delinquent taxes.

Treasurer not responsible for omissions.
For omissions or errors, contact Appraiser 620-355-6427.

On Personal Property and Oil/Gas Taxes
- Half payments are not accepted after December 20th -
- All prior year delinquent taxes must be paid in full -
- before we can accept current tax.

TO PAY TAXES ONLINE, go to...
kearnycountykansas.com
(convenience fee will be charged per tax bill)
Please advise our office of any address changes.

Legal Description
S15 , T25 , R35W , ACRES 619.0 , ALL OF
SEC LESS CO RD ROW

Sec: 15 Twp: 25 Rng: 35W

3338 ACREAGE:619.0

GWM Acres: 619 MIN Acres:

PLEASE RETURN APPROPRIATE COUPON BELOW WITH YOUR REMITTANCE.

Pay: Full Payment
Due Dec 20, 2010

\$1,071.93



201000353809

Statement # 003538

VERIFIED ADDRESS? YES

2010 Real Estate

INVESTMENT PROPERTY EXCHANGE SERVICE INC
H&W ENTERPRISE LLC
PO BOX 219119/M080601301
KANSAS CITY MO 64121-9119

Or: 2nd Half Payment
Due May 10, 2011

\$535.96



201000353802

INVESTMENT PROPERTY EXCHANGE SERVICE INC
Statement # 003538
VERIFIED ADDRESS? YES Real Estate

And: 1st Half Payment
Due Dec 20, 2010

\$535.97



201000353801

INVESTMENT PROPERTY EXCHANGE SERVICE INC
Statement # 003538
VERIFIED ADDRESS? YES Real Estate

CountyWorks by Nex-Tech

Kearny County

Kearny County

Kearny County

Tracts 8, 9, 14 + 15

TRACTS 8, 9, 14 #15

Kearny County
Tracy Manly, Treasurer
PO Box 146
Lakin, KS 67860
620.355.6372

2010
TAX STATEMENT
Real Estate

Statement: 003540
PIN: 2G98V537

INVESTMENT PROPERTY EXCHANGE SERVICE INC

District Breakdown	Gen Tax
SOUTHSIDE TWP	.95
USD 216	394.82
CEMETERY #2	4.76
STATE	15.85
KEARNY COUNTY	545.56
TOTAL	961.94

Parcel ID
176 14 0 00 00 001 00 0
Tax Unit
075 216-2-2
City/Twp
09 SOUTHSIDE TOWNSHIP
Sub Division

Land Use	USD	Levy
9010	216	91.015
TOTAL TAX		\$1,101.79

Class	Land	Improve	Gen Tax
AGRICULTURAL	10569		961.94
Sub Total	10569		961.94
-- Specials --			
Rural Ground Water			108.80
Ground Wtr Mgmt			31.05
TOTAL	10569		1101.79

TAX DUE \$1,101.79

1st half due on or before
December 20, 2010.
2nd half due on or before
May 10, 2011.
7% interest on delinquent taxes.

Treasurer not responsible for omissions.
For omissions or errors, contact Appraiser 620-355-6427.

Legal Description
S14 , T25 , R35W , ACRES 621.0 , ALL OF
SEC LESS DEERFIELD LANE ROW

Sec: 14 Twp: 25 Rng: 35W

3334 ACREAGE:621.0

GWM Acres: 621 MIN Acres:

On Personal Property and Oil/Gas Taxes
- Half payments are not accepted after December 20th -
- All prior year delinquent taxes must be paid in full -
- before we can accept current tax.

TO PAY TAXES ONLINE, go to...
kearnycountykansas.com
(convenience fee will be charged per tax bill)
Please advise our office of any address changes.

PLEASE RETURN APPROPRIATE COUPON BELOW WITH YOUR REMITTANCE.

Pay: Full Payment
Due Dec 20, 2010

\$1,101.79



201000354009

Statement # 003540

VERIFIED ADDRESS? YES

2010 Real Estate

INVESTMENT PROPERTY EXCHANGE SERVICE INC
H&W ENTERPRISE LLC
PO BOX 219119/M080601301
KANSAS CITY MO 64121-9119

Or: 2nd Half Payment
Due May 10, 2011

\$550.89



201000354002

INVESTMENT PROPERTY EXCHANGE SERVICE INC
Statement # 003540
VERIFIED ADDRESS? YES Real Estate

And: 1st Half Payment
Due Dec 20, 2010

\$550.90



201000354001

INVESTMENT PROPERTY EXCHANGE SERVICE INC
Statement # 003540
VERIFIED ADDRESS? YES Real Estate

CountyWorks by Nex-Tech

Tract 16

Kearny County
Tracy Manly, Treasurer
PO Box 146
Lakin, KS 67860
620.355.6372

2010
TAX STATEMENT
Real Estate

Statement: 003541
PIN: 6Y680PB1

INVESTMENT PROPERTY EXCHANGE SERVICE INC

District Breakdown	Gen Tax
KENDALL TWP	.15
USD 216	166.08
CEMETERY #2	2.00
STATE	6.67
KEARNY COUNTY	229.50
TOTAL	404.40

Parcel ID
245 22 0 00 00 001 01 0
Tax Unit
087 216-2-2
City/Twp
08 KENDALL TOWNSHIP
Sub Division

Land Use	USD	Levy
9010	216	90.959
TOTAL TAX		\$438.18

Class	Land	Improve	Gen Tax
AGRICULTURAL	4446		404.40
Sub Total	4446		404.40
-- Specials --			
Rural Ground Water			26.00
Ground Wtr Mgnt			7.78
TOTAL	4446		438.18

TAX DUE \$438.18

1st half due on or before
December 20, 2010.
2nd half due on or before
May 10, 2011.
7% interest on delinquent taxes.

Treasurer not responsible for omissions.
For omissions or errors, contact Appraiser 620-355-6427.

Legal Description
S22 , T26 , R35W , ACRES 155.5 , SE 1/4
LESS TRACT & CO RD ROW

Sec: 22 Twp: 26 Rng: 35W

ACREAGE:155.5

GWM Acres: 155 MIN Acres:

On Personal Property and Oil/Gas Taxes
- Half payments are not accepted after December 20th -
- All prior year delinquent taxes must be paid in full -
- before we can accept current tax.

TO PAY TAXES ONLINE, go to...
kearnycountykansas.com
(convenience fee will be charged per tax bill)
Please advise our office of any address changes.

PLEASE RETURN APPROPRIATE COUPON BELOW WITH YOUR REMITTANCE.

Pay: Full Payment
Due Dec 20, 2010



\$438.18

201000354109

Statement # 003541

VERIFIED ADDRESS? YES

2010 Real Estate

INVESTMENT PROPERTY EXCHANGE SERVICE INC
H&W ENTERPRISE LLC
PO BOX 219119/MO80601301
KANSAS CITY MO 64121-9119

Or: 2nd Half Payment
Due May 10, 2011



\$219.09

201000354102

INVESTMENT PROPERTY EXCHANGE SERVICE INC

Statement # 003541

VERIFIED ADDRESS? YES Real Estate

And: 1st Half Payment
Due Dec 20, 2010



\$219.09

201000354101

INVESTMENT PROPERTY EXCHANGE SERVICE INC

Statement # 003541

VERIFIED ADDRESS? YES Real Estate

CountyWorks by Nex-Tech

Kearny County

Kearny County

Kearny County

Flow Test

KEARNY, THOMAS, SHERMAN COUNTY
FLOW TESTING

LOCATION	INSTALLED METER IND	TEST RATE	RPM	PSI	DATE	COMMENTS
SW 16-25-35	380	322	1671	21	5/17/11	NO AIR
NW 15-25-35	800	474	1606	24	5/17/11	NO AIR
SW 15-25-35	400	424	1769	35	5/17/11	NO AIR
SE 15-25-35	525	452	1595	30	5/17/11	NO AIR
SW 14-25-35	425	416	1756	24	5/17/11	NO AIR
NE 15-25-35	475	511	1750	31	5/17/11	NO AIR
NW 14-25-35	450	496	1687	17	5/17/11	MILKY WATER
NE 14-25-35	450	442	1548	20	5/19/11	NO AIR
SE 16-35-35	610	575	1681	28	5/19/11	NO AIR
SE 22-26-35	INOP	638	1635	30	5/19/11	NO AIR
SE 28-9-32	112	106	1502	54	5/18/11	NO AIR
NE 28-9-32	305	328	1790	20	5/18/11	NO AIR
SW 28-9-32	212	212	1360	18	5/18/11	NO AIR
SE 33-6-32	640	572	1538	30	5/18/11	NO AIR
SE 27-6-32	500	482	1556	38	5/18/11	NO AIR
NE 34-6-32	480	452	1560	N/A	5/18/11	NO AIR
SE 34-6-32	325	348	1581	N/A	5/18/11	NO AIR
NW 2-7-32	550	482	1610	20	5/18/11	NO AIR
NORTH WELL 23-10-37	640	646	1769	34	5/18/11	NO AIR
CENTER WELL 23-10-37	540	593	1700	48	5/18/11	NO AIR
SOUTH WELL 23-10-37	1050	1018	1748	56	5/18/11	NO AIR

BAKER IRRIGATION
PO BOX 247
HUGOTON, KANSAS 67951
620-544-8064

Irrigation Equipment

Tract # 1

Center Pivot	Make	Model	Hours	Serial #	Year	# of Towers
	Zimmatic	Gen II	13,371	L - 75838	2002	7

Electric Power Unit	Make	Model	Horse Power	Serial #
	CSA	WWE 50-18-326T	50	10684 FIJ

Gear Head	Make	Model	Horse Power	Gear Ratio	Serial #
	Amarillo	S - 100	100	4 - 3	100769

Tract # 2

Center Pivot	Make	Model	Hours	Serial #	Year	# of Towers
	Valley	8000	N/A	10009239	1999	7

Electric Power Unit	Make	Model	Horse Power	Serial #
	CSA	WWE 50-18-326T	50	10649 FIJ

Gear Head	Make	Model	Horse Power	Gear Ratio	Serial #
	Amarillo	S 100 A	100	5 - 4	272536

Tract # 3 - N

Center Pivot	Make	Model	Hours	Serial #	Year	# of Towers
	Zimmatic	Gen II	13,110	L - 75839	2002	7

Electric Power Unit	Make	Model	Horse Power	Serial #
	CSA	WWE 50-18-326T	50	10659 FIJ

Gear Head	Make	Model	Horse Power	Gear Ratio	Serial #
	Amarillo	2BL - 90	90	6 - 5	66155

Tract # 3 - M

Center Pivot	Make	Model	Hours	Serial #	Year	# of Towers
	Zimmatic	Gen II	13,606	L - 75840	2002	7

Electric Power Unit	Make	Model	Horse Power	Serial #
	CSA	WWE 40-18-324T	40	10640 FKJ

Gear Head	Make	Model	Horse Power	Gear Ratio	Serial #
	Amarillo	S 60 A	60	5 - 4	221714

Tract # 3 - S

Center Pivot	Make	Model	Hours	Serial #	Year	# of Towers
	Zimmatic	Gen II	13,371	L - 75865	2002	7

Electric Power Unit	Make	Model	Horse Power	Serial #
	CSA	WWE 40-18-324T	40	10642 FKJ

Gear Head	Make	Model	Horse Power	Gear Ratio	Serial #
	Amarillo	S 100	100	5 - 4	92553

Tract # 4 - NE

Center Pivot	Make	Model	Hours	Serial #	Year	# of Towers
	Zimmatic	Gen II		L - 62466	1998	7

Power Unit	Make	Model	Horse Power	Fuel	Serial #
	Chevrolet	350	80	Natural Gas	N/A

Gear Head	Make	Model	Horse Power	Gear Ratio	Serial #
	US Motors	GP - NRR	70	4 - 3	136250

Tract # 4 - SW

Center Pivot	Make	Model	Hours	Serial #	Year	# of Towers
	Valley	6000	46,887	N/A	N/A	8

Power Unit	Make	Model	Horse Power	Fuel	Serial #
	Chevrolet	350	80	Natural Gas	N/A

Gear Head	Make	Model	Horse Power	Gear Ratio	Serial #
	Randolph	F - 80	80	4 - 3	81429

Tract # 4 - SE

Center Pivot	Make	Model	Hours	Serial #	Year	# of Towers
	Valley	6000	44,250	N/A	N/A	8

Power Unit	Make	Model	Horse Power	Fuel	Serial #
	Chevrolet	350	80	Natural Gas	N/A

Gear Head	Make	Model	Horse Power	Gear Ratio	Serial #
	Randolph	F - 80	80	4 - 3	81509

Tract # 5 - N

Center Pivot	Make	Model	Hours	Serial #	Year	# of Towers
	Valley	6000	N/A	N/A	N/A	8

Power Unit	Make	Model	Horse Power	Fuel	Serial #
	Case IH	4391 TA	100	Diesel	DJA0018842

Gear Head	Make	Model	Horse Power	Gear Ratio	Serial #
	US Motors	9015-01-H-950	200	1 - 1	044911

Tract # 5 - E

Center Pivot	Make	Model	Hours	Serial #	Year	# of Towers
	Valley	6000	N/A	N/A	N/A	9

Power Unit	Make	Model	Horse Power	Fuel	Serial #
	Case IH	4391 TA	100	Diesel	DJA0017447

Gear Head	Make	Model	Horse Power	Gear Ratio	Serial #
	Amarillo	S 150 A	150	1 - 1	204870

Tract # 5 - S

Center Pivot	Make	Model	Hours	Serial #	Year	# of Towers
	Valley	6000	N/A	N/A	N/A	10

Power Unit	Make	Model	Horse Power	Fuel	Serial #
	Case IH	6591 TA	125	Diesel	DJA0018199

Gear Head	Make	Model	Horse Power	Gear Ratio	Serial #
	Randolph	N/A	250	N/A	N/A

Tract # 6

Center Pivot	Make	Model	Hours	Serial #	Year	# of Towers
	T & L	Hyd	N/A	8252	1991	8

Electric Power Unit	Make	Model	Horse Power	Serial #
	CSA	WWE 125-	125	10155 FJJ

18-444T

Gear Head	Make	Model	Horse Power	Gear Ratio	Serial #
	Amarillo	S 100 A	125	1 - 1	251549

Tract # 7

Center Pivot	Make	Model	Hours	Serial #	Year	# of Towers
	T & L	Hyd	N/A	8253	1991	8

Power Unit	Make	Model	Horse Power	Fuel	Serial #
	Chevrolet	496	115	Natural Gas	N/A

Gear Head	Make	Model	Horse Power	Gear Ratio	Serial #
	Randolph	G - 100	100	4 - 3	97442

Tract # 8

Center Pivot	Make	Model	Hours	Serial #	Year	# of Towers
	T & L	Hyd	N/A	8966	1992	8

Power Unit	Make	Model	Horse Power	Fuel	Serial #
	Chevrolet	496	115	Natural Gas	N/A

Gear Head	Make	Model	Horse Power	Gear Ratio	Serial #
	Randolph	F - 125	100	4 - 3	96103

Tract # 9

Center Pivot	Make	Model	Hours	Serial #	Year	# of Towers
	T & L	Hyd	N/A	8965	1992	8

Power Unit	Make	Model	Horse Power	Fuel	Serial #
------------	------	-------	-------------	------	----------

	Chevrolet	496	115	Natural Gas	N/A
--	-----------	-----	-----	-------------	-----

Gear Head	Make	Model	Horse Power	Gear Ratio	Serial #
	Randolph	F - 100	100	4 - 3	90101

Tract # 10

Center Pivot	Make	Model	Hours	Serial #	Year	# of Towers
	Valley	7000	1,507	10534534	2006	8

Electric Power Unit	Make	Model	Horse Power	Serial #
	CSA	WWE 40-125-444T	125	10102 FIJ

Gear Head	Make	Model	Horse Power	Gear Ratio	Serial #
	Amarillo	S 125 A	125	1 - 1	251550

Tract # 11

Center Pivot	Make	Model	Hours	Serial #	Year	# of Towers
	Valley	7000	1,072	10534532	2006	8

Electric Power Unit	Make	Model	Horse Power	Serial #
	CSA	WWE 125-18-444T	125	10131 FJJ

Gear Head	Make	Model	Horse Power	Gear Ratio	Serial #
	Amarillo	S 125 A	125	1 - 1	251548

Tract # 12

Center Pivot	Make	Model	Hours	Serial #	Year	# of Towers
	Valley	8000	1,023	10307696	2004	8

Electric Power Unit	Make	Model	Horse Power	Serial #
	Reliance	405 - T	100	P40G240H-G01- PK7MN2379

Gear Head	Make	Model	Horse Power	Gear Ratio	Serial #
	Amarillo	S 125 A	125	1 - 1	251547

Tract # 13

Center Pivot	Make	Model	Hours	Serial #	Year	# of Towers
	Valley	7000	1,161	10606907	2007	8

Power Unit	Make	Model	Horse Power	Fuel	Serial #
	Chevrolet	496	115	Natural Gas	N/A

Gear Head	Make	Model	Horse Power	Gear Ratio	Serial #
	Randolph	G - 125	125	4 - 3	910021

Tract # 14

Center Pivot	Make	Model	Hours	Serial #	Year	# of Towers
	Valley	8000	4,899	103076956	2004	8

Power Unit	Make	Model	Horse Power	Fuel	Serial #
	Chevrolet	496	115	Natural Gas	N/A

Gear Head	Make	Model	Horse Power	Gear Ratio	Serial #
	Randolph	F - 100	100	4 - 3	96269

Tract # 15

Center Pivot	Make	Model	Hours	Serial #	Year	# of Towers
	Valley	8000	5,579	10429772	2005	8

Power Unit	Make	Model	Horse Power	Fuel	Serial #
	Chevrolet	496	115	Natural Gas	N/A

Gear Head	Make	Model	Horse Power	Gear Ratio	Serial #
	Randolph	F - 100	100	4 - 3	96297

Tract # 16

Center Pivot	Make	Model	Hours	Serial #	Year	# of Towers
	Zimmatic	Gen II	31,819	L - 63019	1998	8

Power Unit	Make	Model	Horse Power	Fuel	Serial #
	Chevrolet	496 - 8TD	115	Natural Gas	1813

Gear Head	Make	Model	Horse Power	Gear Ratio	Serial #
	Randolph	G - 125	125	4 - 3	R0805234

Well Information

TR 2

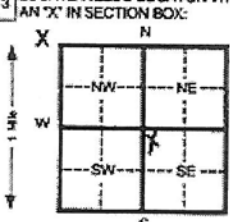
KGS
Water Well Database Query
Hydrology

Scan of WWC5 Form

WATER WELL RECORD Form WWC-5 KSA 82a-1212

1 LOCATION OF WATER WELL: Fraction **NW 1/4 NW 1/4 SE 1/4** Section Number **33** Township Number **T 6** Range Number **R 32 SW**
 County: **THOMAS**
 Distance and direction from nearest town or city street address of well if located within city?

2 WATER WELL OWNER: **Bob Schroeder**
 RR#, St. Address, Box #: **1805 W Cottonwood Dr** Board of Agriculture, Division of Water Resources
 City, State, ZIP Code: **Colby, Ks 67701** Application Number: **10706**

3 LOCATE WELL'S LOCATION WITH AN "X" IN SECTION BOX:


4 DEPTH OF COMPLETED WELL: **186** ft. ELEVATION:
 Depth(s) Groundwater Encountered: 1 _____ ft. 2 _____ ft. 3 _____ ft.
 WELL'S STATIC WATER LEVEL _____ ft. below land surface measured on mo/day/yr
 Pump test data: Well water was _____ ft. after _____ hours pumping _____ gpm
 Est. Yield _____ gpm: Well water was _____ ft. after _____ hours pumping _____ gpm
 Bore Hole Diameter: **16** in. to _____ ft. and _____ in. to _____ ft.
 WELL WATER TO BE USED AS:
 Domestic Feed lot Oil field water supply Air conditioning Injection well
 Irrigation Industrial Lawn and garden (domestic) Dewatering Other (Specify below)
 Was a chemical/bacteriological sample submitted to Department? Yes _____ No If yes, mo/day/yr sample was submitted _____
 Water Well Disinfected? Yes No _____

5 TYPE OF BLANK CASING USED:
 1 Steel 3 RMP (SR) 5 Wrought Iron 8 Concrete tile CASING JOINTS: Glued _____ Clamped _____
 2 PVC 4 ABS 6 Asbestos-Cement 9 Other (specify below) Welded _____
 7 Fiberglass Threaded _____
 Blank casing diameter: **16**" in. to _____ ft. Dia _____ in. to _____ ft. Dia _____ in. to _____ ft.
 Casing height above land surface: **24** in. weight _____ lbs./ft. Wall thickness or gauge No. _____
 TYPE OF SCREEN OR PERFORATION MATERIAL:
 1 Steel 3 Stainless steel **304** 5 Fiberglass 7 PVC 10 Asbestos-cement
 2 Brass 4 Galvanized steel 6 Concrete tile 9 ABS 11 Other (specify) _____
 SCREEN OR PERFORATION OPENINGS ARE:
 1 Continuous slot 3 Mill slot 5 Gauzed wrapped 8 Saw cut 11 None (open hole)
 2 Louvered shutter 4 Key punched 6 Wire wrapped 7 Torch cut 9 Drilled holes
 10 Other (specify) _____
 SCREEN-PERFORATED INTERVALS: From _____ ft. to _____ ft. From _____ ft. to _____ ft.
 From _____ ft. to _____ ft. From _____ ft. to _____ ft.
 GRAVEL PACK INTERVALS: From _____ ft. to _____ ft. From _____ ft. to _____ ft.
 From _____ ft. to _____ ft. From _____ ft. to _____ ft.


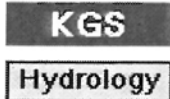
6 GROUT MATERIAL: 1 Neat cement 2 Cement grout 3 Bentonite 4 Other _____
 Grout intervals: From _____ ft. to _____ ft. From _____ ft. to _____ ft. From _____ ft. to _____ ft.
 What is the nearest source of possible contamination:
 1 Septic tank 4 Lateral lines 7 Pit privy 10 Livestock pens 14 Abandoned water well
 2 Sewer lines 5 Cess pool 8 Sewage lagoon 11 Fuel storage 15 Oil well/Gas well
 3 Watertight sewer lines 6 Seepage pit 9 Feedyard 12 Fertilizer storage 16 Other (specify below) _____
 13 Insecticide storage none
 Direction from well? _____ How many feet? _____

FROM	TO	CODE	LITHOLOGIC LOG	FROM	TO	PLUGGING INTERVALS
0	2		Surface			Of clay
2	16		Loess	121	138.5	Fine to med sand & gravel
16	24		Clay & caliche	138.5	144	Clay & caliche
24	47		Fine sand w/clay & caliche strk	144	148	Fine to some med sand w/clay &
47	58		Fine to med sand			Caliche lens
58	65		Clay	148	171	Fine to med sand (semi-loose)
65	74		Fine to med sand	171	178	Yellow ochre
74	81		Fine sand w/clay str (tight)	178	186	Black shale
81	89		Clay & caliche			
89	97		Fine sand w/clay & caliche strk			
97	101		Fine to med sand			
101	106		Clay			
106	115		Fine to some med sand			
115	121		Fine to some med sand w/lots			

7 CONTRACTOR'S OR LANDOWNER'S CERTIFICATION: This water well was (1) constructed, (2) reconstructed, or (3) plugged under my jurisdiction and was completed on (mo/day/yr) **5-6-04** and this record is true to the best of my knowledge and belief. Kansas Water Well Contractor's License No. **554** This Water Well Record was completed on (mo/day/yr) **5-13-04** under the business name of **Woofter Pump and Well Inc.** by (signature) _____

INSTRUCTIONS: Please fill in blanks and circle the correct answers. Send three copies to Kansas Department of Health and Environment, Bureau of Water, Topeka, Kansas 66620-0001. Telephone: 913-296-6545. Send one to WATER WELL OWNER and retain one for your records.

Kansas Geological Survey
 Comments to webadmin@kgs.ku.edu
 URL=http://www.kgs.ku.edu/Magellan/WaterWell/index.html
 Display Programs Updated July 29, 2004
 Data added continuously.



Scan of WWC5 Form

TR 3

WATER WELL RECORD Form WWC-5 KSA 82a-1212

1 LOCATION OF WATER WELL: Fraction C-E 1/4 SE 1/4 SE 1/4 Section Number 34 Township Number T 6 S Range Number R 32 **EW**
 County: Thomas Distance and direction from nearest town or city street address of well if located within city?

2 WATER WELL OWNER: Robert D. Schroeder
 RR#, St. Address, Box #: 360 E. Cherry Board of Agriculture, Division of Water Resources
 City, State, ZIP Code: Colby, KS 67701 Application Number: 42,630

3 LOCATE WELL'S LOCATION WITH AN "X" IN SECTION BOX: [Diagram showing a 36-section grid with an 'X' in the SE section of the SW quadrant.]
 4 DEPTH OF COMPLETED WELL: 193 ft. ELEVATION: [Blank]
 Depth(s) Groundwater Encountered: 1. [Blank] ft. 2. [Blank] ft. 3. [Blank] ft.
 WELL'S STATIC WATER LEVEL: 120 ft. below land surface measured on mo/day/yr
 Pump test data: Well water was [Blank] ft. after [Blank] hours pumping [Blank] gpm
 Est. Yield: [Blank] gpm Well water was [Blank] ft. after [Blank] hours pumping [Blank] gpm
 Bore Hole Diameter: 28 in. to 193 ft. and [Blank] in. to [Blank] ft.
 WELL WATER TO BE USED AS:
 1 Domestic 3 Feedlot 6 Oil field water supply 9 Dewatering 12 Other (Specify below)
 2 Irrigation 4 Industrial 7 Lawn and garden only 10 Monitoring well
 Was a chemical/bacteriological sample submitted to Department? Yes [Blank] No [X] If yes, mo/day/yr sample was submitted [Blank]
 Water Well Disinfected? Yes [Blank] No [X]

5 TYPE OF BLANK CASING USED:
 1 Steel 3 RMP (SR) 5 Wrought iron 8 Concrete tile CASING JOINTS: Glued [X] Clamped [Blank]
 2 PVC 4 ABS 6 Asbestos-Cement 9 Other (specify below) Welded [Blank]
 7 Fiberglass Threaded [Blank]
 Blank casing diameter: 16 in. to 113 ft. Dia. [Blank] in. to [Blank] ft. Dia. [Blank] in. to [Blank] ft.
 Casing height above land surface: 24 in. weight: 16.15 lbs./ft. Wall thickness or gauge No. 500
 TYPE OF SCREEN OR PERFORATION MATERIAL:
 1 Steel 3 Stainless steel 5 Fiberglass 8 RMP (SR) 10 Asbestos-cement
 2 Brass 4 Galvanized steel 6 Concrete tile 9 ABS 12 None used (open hole)
 SCREEN OR PERFORATION OPENINGS ARE:
 1 Continuous slot 3 Mill slot 5 Gauzed wrapped 8 Saw cut 11 None (open hole)
 2 Louvered shutter 4 Key punched 6 Wire wrapped 9 Drilled holes
 7 Torch cut 10 Other (specify) [Blank]
 SCREEN-PERFORATED INTERVALS:
 From 113 ft. to 193 ft. From [Blank] ft. to [Blank] ft.
 From [Blank] ft. to [Blank] ft. From [Blank] ft. to [Blank] ft.
 GRAVEL PACK INTERVALS:
 From 20 ft. to 193 ft. From [Blank] ft. to [Blank] ft.
 From [Blank] ft. to [Blank] ft. From [Blank] ft. to [Blank] ft.

6 GROUT MATERIAL: 1 Neat cement 2 Cement grout 3 Bentonite 4 Other [Blank]
 Grout intervals: From 0 ft. to 20 ft. From [Blank] ft. to [Blank] ft. From [Blank] ft. to [Blank] ft.
 What is the nearest source of possible contamination: NONE
 1 Septic tank 4 Lateral lines 7 Pit privy 10 Livestock pens 14 Abandoned water well
 2 Sewer lines 5 Cess pool 8 Sewage lagoon 11 Fuel storage 15 Oil well/Gas well
 3 Watertight sewer lines 6 Seepage pit 9 Feedyard 12 Fertilizer storage 16 Other (specify below)
 13 Insecticide storage
 Direction from well? How many feet? [Blank]

FROM	TO	LITHOLOGIC LOG	FROM	TO	PLUGGING INTERVALS
0	3	Surface	115	117	Med. Sand
3	17	Loess	117	121	Caliche-Cem. Sand & Clay
17	35	Clay & Caliche	121	123	Sand
35	37	Sand & Clay	123	126	Clay
37	39	Caliche	126	130	Sand & Clay
39	54	Med. Sand & Clay	130	148	Med. Sand & Gravel
54	78	Fine to Med. Silty Sand	148	156	Cem. Sand/Fine Sand Lysrs.
78	79	Cemented Sand	156	161	Fine Sand
79	94	Clay & Caliche w/Clay Strks.	161	175	Med. Sand
94	101	Med. to Coarse Sand w/S. Gravel	175	177	Clay
101	106	Clay w/Sand Strks.	177	186	Med. Sand-Loose
106	107	Caliche	186	193	Ochre
107	109	Clay			
109	112	Med. Sand			
112	115	Clay & Cement			

7 CONTRACTOR'S OR LANDOWNER'S CERTIFICATION: This water well was (1) constructed, (2) reconstructed, or (3) plugged under my jurisdiction and was completed on (mo/day/year) 4-10-98 and this record is true to the best of my knowledge and belief. Kansas Water Well Contractor's License No. 554 This Water Well Record was completed on (mo/day/yr) 5-28-98 under the business name of Woodwater Pump & Well, Inc. by (signature) [Signature]


INSTRUCTIONS: Use typewriter or ball point pen. PLEASE PRESS HARD and PRINT clearly. Please fill in blanks, underline or circle the correct answers. Send top three copies to Kansas Department of Health and Environment, Bureau of Water, Topeka, Kansas 66620-0001. Telephone: 913-296-5545. Send one to WATER WELL OWNER and retain one for your records.

Kansas Geological Survey
 Comments to webadmin@kgs.ku.edu
 URL=http://www.kgs.ku.edu/Magellan/WaterWell/index.html
 Display Programs Updated July 29, 2004
 Data added continuously.

Tr 4 irr well

INVOICE

62758



June 15, 2011

H & W Enterprises
 % Darin Via, Bank Of America
 8101 SW 34th Ave
 Amarillo TX 79121-1069

INVOICE: SE ¼ 28-9-32 Thomas County, Kansas
 Total Depth - 219 Ft., Static Water Level - 153 Ft.
 300 GPM & 30 psi
 Pull & Repair Pump That Would Not Produce Like It Had

1.	211 Ft. Of 8" x 2" x 1 ¼" x 20' Turbine Pump - Pulled	\$ 844.00
2.	218 Ft. Of 8" x 2" x 1 ¼" x 20' Turbine Pump - Installed	872.00
3.	205 Ft. Of 2" x 1 ¼" Tube & Shaft - Reworked	820.00
4.	2 - 2" x 1 ¼" Line Shaft Bearings	186.00
5.	3 - 2" x 20' Woodline Oil Tube	867.00
6.	1 - 5" x 2" x 1 ¼" Tube & Shaft Assembly	287.00
7.	1 - 8" x 5' Column Pipe	283.00
8.	3 - 50 Lb. Pails Of Welgicide	390.00
9.	6 - 8" x 2" Black Widow Spiders	102.00
10.	6 Stage SP9L Bowl Assembly	5,227.00
	Stick Up - 7" x 20", Column Adaption - 8" Straight, Tube - 2" LH.ERC, Shaft - 1 3/16" x 12 th	
11.	Oil To Install Pump	50.00
12.	Mileage	\$ 129.00
	Total	\$10,057.00

If Paid By 6-25-11 Deduct 301.71

INTEREST WILL BE CHARGED ON LATE PAYMENTS AT THE RATE OF 1 1/2% PER MONTH

PAYMENT IS DUE UPON RECEIPT OF THIS INVOICE

TR 6 in well

TATE RANCH

NW 1/4 15-25-35 Kearney Co.

Tate #15-1 - Well drilled in October 1974.

365' - Total Depth

Peerless Pump Serial #G103745



150' Plain

160' Setting - 1 1/2" x 2 1/2" x 8" Column, Tube and Shaft w/RH Woodline Tubing

100 H.P. Gear Drive - Serial #6007 Stapleton

4 Stage 12" Bowl

8 x 8 x 16 1/2 Discharge Head

W.L. 48 Drive, Flange and Guard

8" Cooler, Bases and Plumbing

160' Perf

9-30-91 - Inv. #00326 - Lowered 60'.
Now set at 220'.

20' Screen

6-30-94 - Invoice #0002386 - Rebuilt S125 Amarillo Gear Drive 4:3 Ratio - S/N 100083.

35' Perf

2/10/03 - Inv. #0009166 - pulled 220' pump, T.V.'d well, bailed well, sonar jet cleaned 100', bailed well again, repaired 4 stage 12LB bowl unit and added one stage, repaired column, tube & shaft, lowered 60' - set back in 280'.

AICO-UTILITY Line Form No. 65-019

The
Professionals

MINTER-WILSON DRILLING CO.
INCORPORATED

Irrigation
and Domestic
Water Systems
Complete Installation
and Repairing

Phone 276-8269 • P.O. Box 493 • GARDEN CITY, KANSAS 67846

Tate
Kearny County

9-28-74

Test # 1
Location:

Circle 15-1, North West 1/4 Sec. 15, T. 25,
R. 35

0	9	Fine sand & clay mixed
9	44	Med. to coarse gravel
44	60	Brown clay
60	65	Med. to coarse gravel (Loose)
65	80	Fine to med. sand & gravel 10% clay (Loose)
80	97	Brown clay
97	112	Fine to med. sand & gravel 10% clay (Loose)
112	153	Brown clay (Tight)
153	170	Fine to med. sand & gravel 10% clay (Loose)
170	183	Fine to med. sand & gravel 15% clay (Loose)
183	217	Fine to med. sand & gravel (Loose)
217	239	Brown sandy clay & brown clay (Tight)
239	247	Fine to med. sand & gravel 10% clay (Loose)
247	269	Brown sandy clay & brown clay
269	275	Fine to med. sand & gravel (Loose)
275	285	Brown sandy clay with streaks of gravel 35%
285	305	Brown sandy clay with streaks of white rock (Hard)
305	309	Fine to med. sand & gravel 20% clay (Loose)
309	335	Fine to med. sand & gravel 10% clay (Loose)
335	345	Fine to med. sand & gravel (Loose)
345	352	Brown sandy clay
352	365	Fine to med. sand 15% clay (Loose)
365	381	Brown sandyclay with streaks of gravel 30% (Tight)
381	390	Brown sandy clay & brown clay (Tight)
390	404	Brown & gray clay (Hard)
404	410	Gray & yellow clay (Hard)

T. D. 365'
Drilled

MINTER-WILSON DRILLING COMPANY, INC
 P. O. BOX A
 GARDEN CITY, KS 67846

INVOICE NUMBER: 0009166-IN

INVOICE DATE: 02/10/03

(620) 276-8269

SALES TAX CODE: KS KE

TRIPLE T FARMS
 P. O. BOX 69
 LAKIN

CUSTOMER NO: 01-TRIPTF

KS 67860

DESCRIPTION	AMOUNT
1 - 2-1/2" X 1-1/2" Stretch Plate	129.00
1 - Copper Ring Under Plate	13.85
3 - 8" X 2-1/2" X 1-1/2" X 20' Column, RH Woodline Tube & Shaft to lower pump 60'	2,925.00
200' - pump set	866.00
7 - 8" X 2-1/2" B. W. Spiders	98.00
2 - Rings 3/8" Packing	4.95
1 - 8" Discharge Gasket	8.45
3 - Gals. Drip Oil	15.00
- Material Discount	1,175.00-

NW 1/4 15

*Taxable Items

NET INVOICE: 18,247.62
 SALES TAX: 111.84

INVOICE TOTAL: 18,359.46

3/20/03 - Received Ck. #10382 for \$84,304.62 - Apply \$18,359.46 - Balance - 0 -

TATE RANCH

Well #15-2

North East 15-25-35 - Kearny County
Well drilled in October 1974.

367' Total Depth

Peerless Pump Serial #No Number



160' Setting 2 1/2 x 1 1/2 x 8 Column, Tube, Shaft
w/RH Woodline Tubing

4 Stage 12" Bowl

120' Plain

100 HP Gear Drive Stapleton #6043

WL 48 Drive Flange & Guard

135' Perf

Cooler Bases & Plumbing

9-30-91 - Invoice #00320 - Lowered 60'.
Now set at 220'.

20' Screen

1/23/02 - Inv. #0008303 - Pulled 220' pump,
T.V.'d well, sonar jet cleaned 100', bailed well,
repaired 4 stage 12LB bowl unit & added one stage,
replaced all column, tube & shaft, lowered 60',
set back in 280'. Repaired (minor) 100 Hp Stapleton
Gear Drive 4:3 Ratio - S/N 6043.

92' Perf

WINTER-WILSON DRILLING CO. INCORPORATED
Irrigation and Domestic Water Systems Complete Installation and Repairing

Phone 276-8269 • P.O. Box 493 • GARDEN CITY, KANSAS 67846

Tate
Kearny County

10-1-74

Test # 2
Location:

Circle 15-2
North East 1/4 Sec. 15, T. 25, R. 35

0	8	Fine sand & clay
8	68	Med. to coarse gravel (Loose)
68	110	Brown clay
110	127	Med. to coarse gravel 10% clay (Loose)
127	146	Fine to med. sand & gravel (Loose)
146	182	Blue clay
182	193	Fine to med. sand & gravel 10% clay (Loose)
193	215	Brown & gray clay
215	243	Fine to med. sand & gravel 10% clay (Loose)
243	275	Fine to med. sand & gravel (Loose)
275	367	Fine to med. sand & gravel 10% clay (Loose)
367	380	Brown sandy clay with streaks of gravel 35% fairly Loose
380	397	Brown & gray clay (Tight)
397	410	Brown gray & yellow clay (Hard)

Total Depth: 367
Drilled this one

MINTER-WILSON DRILLING COMPANY, INC
 P. O. BOX A
 GARDEN CITY, KS 67846

INVOICE NUMBER: 0008303-IN

INVOICE DATE: 01/23/02

(620) 276-0269

SALES TAX CODE: KS KE

TRIPLE T FARMS
 P. O. BOX 69
 LAKIN

CUSTOMER NO: 01-TRIPTF

KS 67860

DESCRIPTION	NE 1/4 E	AMOUNT
280' - pump set		868.00
7 - 8" X 2-1/2" B. W. Spiders		98.00
1 - 2-1/2" X 1-1/2" Drop-in Bearing		46.00
1 - Ring 3/8" Packing		2.50
1 - 8" Discharge Gasket		8.45
2 - 3/4" X 2" Bolts		4.00
4 - Gals. Drip Oil		20.00

*Taxable Items

NOTE OUR NEW AREA CODE - 620

NET INVOICE: 20,530.05
 SALES TAX: 89.67

INVOICE TOTAL: 20,619.72

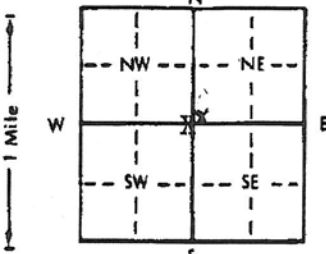
2/11/02 - Received Ck. #8828 for \$41,075.53 - Apply \$20,619.72 - Balance - 0 -

TR 7 stock well

WATER WELL RECORD Form WWC-5 KSA 82a-1212

1 LOCATION OF WATER WELL: Fraction Near Center Section Number 15 Township Number T 25 S Range Number R 35 E/W
 County: Kearny SW SW 1/4 SW 1/4 NE 1/4
 Distance and direction from nearest town or city street address of well if located within city? From Lakin - 1 Mile South, 5 1/2 Miles East, 2 1/2 Miles South & 1/2 Mile East.

2 WATER WELL OWNER: Triple T Farms
 RR#, St. Address, Box #: P. O. Box 69 Board of Agriculture, Division of Water Resources
 City, State, ZIP Code: Lakin, Kansas 67860 Application Number:

3 LOCATE WELL'S LOCATION WITH AN "X" IN SECTION BOX:

 4 DEPTH OF COMPLETED WELL: 350 ft. ELEVATION:
 Depth(s) Groundwater Encountered: 1. Approx. 130 ft. 2. Not measured ft. 3. Not measured ft.
 WELL'S STATIC WATER LEVEL: Approx. 130 ft. below land surface measured on mo/day/yr
 Pump test data: Well water was Not measured ft. after Not measured hours pumping Not measured gpm
 Est. Yield Not measured gpm: Well water was Not measured ft. after Not measured hours pumping Not measured gpm
 Bore Hole Diameter: 15 in. to 350 ft., and Not measured in. to Not measured ft.
 WELL WATER TO BE USED AS:
 5 Public water supply 8 Air conditioning 11 Injection well
 1 Domestic 3 Feedlot 6 Oil field water supply 9 Dewatering (12) Other (Specify below) Stock
 2 Irrigation 4 Industrial 7 Lawn and garden only 10 Monitoring well
 Was a chemical/bacteriological sample submitted to Department? Yes No X; if yes, mo/day/yr sample was submitted
 Water Well Disinfected? Yes X No

5 TYPE OF BLANK CASING USED:
 1 Steel 3 RMP (SR) 5 Wrought iron 8 Concrete tile CASING JOINTS: Glued X Clamped
 (2) PVC 4 ABS 6 Asbestos-Cement 9 Other (specify below) Welded
 7 Fiberglass Threaded
 Blank casing diameter: 8 in. to 200 ft., from 240 ft. in. to 255 ft., from 265 ft. in. to 325 ft.
 Casing height above land surface: 12 in., weight 6.86 lbs./ft. Wall thickness of gauge No. to 350 ft.
 TYPE OF SCREEN OR PERFORATION MATERIAL:
 1 Steel 3 Stainless steel 5 Fiberglass 7 PVC 10 Asbestos-cement
 2 Brass 4 Galvanized steel 6 Concrete tile 8 RMP (SR) 11 Other (specify)
 9 ABS 12 None used (open hole)
 SCREEN OR PERFORATION OPENINGS ARE:
 1 Continuous slot 3 Mill slot 5 Gauzed wrapped (8) Saw cut 11 None (open hole)
 2 Louvered shutter 4 Key punched 6 Wire wrapped 9 Drilled holes
 7 Torch cut 10 Other (specify)
 SCREEN-PERFORATED INTERVALS: From 200 ft. to 240 ft., From 255 ft. to 265 ft.
 From 325 ft. to 345 ft., From Not measured ft. to Not measured ft.
 GRAVEL PACK INTERVALS: From 25 ft. to 350 ft., From Not measured ft. to Not measured ft.
 From Not measured ft. to Not measured ft., From Not measured ft. to Not measured ft.

6 GROUT MATERIAL: 1 Neat cement (2) Cement grout 3 Bentonite 4 Other
 Grout intervals: From 5 ft. to 25 ft., From Not measured ft. to Not measured ft., From Not measured ft. to Not measured ft.
 What is the nearest source of possible contamination:
 1 Septic tank 4 Lateral lines 7 Pit privy 10 Livestock pens 14 Abandoned water well
 2 Sewer lines 5 Cess pool 8 Sewage lagoon 11 Fuel storage 15 Oil well/Gas well
 3 Watertight sewer lines 6 Seepage pit 9 Feedyard 12 Fertilizer storage 16 Other (specify below)
 13 Insecticide storage
 Direction from well? How many feet?

FROM	TO	LITHOLOGIC LOG	FROM	TO	PLUGGING INTERVALS
		See attached log			

7 CONTRACTOR'S OR LANDOWNER'S CERTIFICATION: This water well was (1) constructed, (2) reconstructed, or (3) plugged under my jurisdiction and was completed on (mo/day/year) 5-5-93 and this record is true to the best of my knowledge and belief. Kansas Water Well Contractor's License No. 208 This Water Well Record was completed on (mo/day/yr) 6-3-93 under the business name of Minter-Wilson Drilling Co., Inc. by (signature) Nora Keller

INSTRUCTIONS: Use typewriter or ball point pen. PLEASE PRESS FIRMLY and PRINT clearly. Please fill in blanks, underline or circle the correct answers. Send top three copies to Kansas Department of Health and Environment, Bureau of Water, Topeka, Kansas 66620-0001. Telephone: 913-296-5545. Send one to WATER WELL OWNER and retain one for your records.

OFFICE USE ONLY
T
R
E/W
SEC.

The
Professionals

MINTER-WILSON DRILLING CO.
INCORPORATED

Irrigation
and Domestic
Water Systems
Complete Installation
and Repairing

Phone 276-8269 • P.O. Box A • GARDEN CITY, KANSAS 67846

Triple T Farms
Kearny County
2-5-93

Location: NC 15-25-35
From Tate's Shop - 3 Miles South & 1/2 Mile
East

Static Water Level -

Test #2

0' to 3' - Top soil
3' to 14' - Brown sandy clay
14' to 51' - Fine to medium sand & gravel with
coarse gravel
51' to 86' - Brown clay
86' to 126' - Blue clay
126' to 173' - Brown clay
173' to 187' - Blue clay
187' to 196' - Brown clay
196' to 203' - Fine to medium sand & gravel
203' to 214' - Brown sandy clay
214' to 238' - Fine to medium sand & gravel - 10% clay
238' to 254' - Brown sandy clay
254' to 262' - Fine to medium sand & gravel - 10% clay
262' to 323' - Brown sandy clay
323' to 343' - Fine to medium sand & gravel
343' to 412' - Brown clay
412' to 436' - Brown yellow gray clay
436' to 440' - Shale

MINTER-WILSON DRILLING COMPANY, INC
 P. O. BOX A
 GARDEN CITY, KS 67846

INVOICE NUMBER: 0007757-IN

INVOICE DATE: 04/26/01

(620) 276-8269

SALES TAX CODE: KS FI

TRIPLE T FARMS
 P. O. BOX 69
 LAKIN

CUSTOMER NO: 01-TRIPTF

KS 67860

DESCRIPTION	AMOUNT
NC 15-25-35 - Kearny County - East Stock Well	
1 - 338950412 Submersible Pump & Motor - 5 Hp, 230V, Single Phase	2,173.50
* 1 - 5 Hp Control Box with Magnetic Contactor - 230V, Single Phase	326.75
315' - 2" Galvanized Pipe	856.80
330' - #6/3 Submersible Cable with Ground	565.95
1 - Splice Kit	10.95
2 - 2" Check Valves	118.18
1 - 3" X 2" Galv. Bushing	12.11
1 - 2" Galvanized Coupling	6.13
2 - 2" X 1" Galv. Bushings	12.48
2 - 2" Galvanized Tees	25.88
2 - 2" X 4" Galv. Nipples	6.84
1 - 2" X 8" Galv. Nipple	8.27
2 - 1" Rubber Bleeder Drifaces	6.84
* 3 - Blue Wire Caps	1.74
6 - Rolls Tape	29.88
4 Hrs. 2 Men & Travel Time - Set above pump	400.00
1 - Subsurance Policy # P 478246	60.00

***Taxable Items**

NOTE: OUR NEW AREA CODE IS 620

NET INVOICE: 4,622.30
 SALES TAX: 18.56

INVOICE TOTAL: 4,640.86

5/23/01 - Received Ck. #7735 for \$30,548.70 - Apply \$4,640.86 - Balance - 0 -

MINTER-WILSON DRILLING COMPANY, INC
 P. O. BOX A
 GARDEN CITY, KS 67846

INVOICE NUMBER: 0007287-IN

INVOICE DATE: 09/16/00

(316) 276-8269

SALES TAX CODE: KS F1

TRIPLE T FORMS
 P. O. BOX 69
 LAKIN

CUSTOMER NO: 01-TRIPLE T

KS 67860

DESCRIPTION	AMOUNT
Stock Wells	
5 Hrs. 2 Men & Travel Time	500.00
- East Well - pulled up 21' - 2-1/2" pipe	
- Checked check valve - 3"	
- West Well - pulled up 21' - 2" pipe	
- Checked check valve - 2"	
* 1 - Cond. Body w/Fittings for West Well	124.50

*Taxable Item

NET INVOICE:	624.50
SALES TAX:	7.03
INVOICE TOTAL:	631.53

Tr 8 irr well

Triple T Farms

NW $\frac{1}{4}$ 14-25-35 - Kearny County - Well # 14-1

30" Hole drilled in March 2003 to a depth of 385 ft.



245 ft. - 16" Plain Casing

20 ft. - 16" Johnson Agri Screen
20 ft. - 16" Perforated Casing

60 ft. - 16" Johnson Agri Screen

10 ft. - 16" Perforated Casing
20 ft. - 16" Johnson Agri Screen
10 ft. - 16" Perforated Casing

360 ft. - 8" X 2 $\frac{1}{2}$ " X 1 $\frac{1}{2}$ " Column, RH Woodline
Tube & Shaft

- 8 X 16 $\frac{1}{2}$ Peerless Discharge Head

- 6 Stage 12LB Peerless Bowl Unit

- F125 Randolph Gear Drive 4:3 Ratio
S/N 96103 (Spare off of 21-4)

5-25-10 - Inv. #015046 - Pulled 360' pump,
T.V.'d well, bailed well, put down a new
6 Stage SW12M Simmons Bowl Unit, repaired
tube & shaft, changed oil in F125 Randolph
Gear Drive 4:3 Ratio - S/N 96103-set 360' pump

*The
Professionals*

MINTER-WILSON DRILLING CO.

INCORPORATED

Irrigation
and Domestic
Water Systems
Complete Installation
and Repairing

Phone 276-6268 • P.O. Box A • GARDEN CITY, KANSAS 67848

Triple T Farms
Rearney County
1/29/03

Location: NW 1/4 14-25-35 - Circle #14-1 - Block house on Deerfield Lane
1/4 mile west, 1/4 mile north & 1/4 mile west
- 195 ft. south of well

Static Water Level - 190 ft.

Test #2

0' to 1' - Top soil
1' to 19' - Brown sandy clay
19' to 34' - Fine to medium sand & fine gravel
34' to 53' - Fine to medium sand & gravel
53' to 70' - Fine to medium sand & gravel with coarse gravel
70' to 77' - Fine to medium sand & gravel with coarse - 10% clay
77' to 93' - Brown clay
93' to 140' - Fine to medium sand & gravel
140' to 158' - Fine to medium sand & gravel - 10% clay
158' to 171' - Fine to medium sand & gravel
171' to 204' - Brown & blue clay
204' to 227' - Brown clay with small sand streak
227' to 238' - Fine to medium sand & gravel
238' to 252' - Brown clay
252' to 264' - Fine to medium sand & gravel
264' to 287' - Brown clay
287' to 319' - Fine to medium sand & gravel - 10% clay
319' to 329' - Brown clay
329' to 337' - Fine to medium sand & gravel
337' to 353' - Brown sandy clay
353' to 374' - Fine to medium sand - small clay streaks
374' to 379' - Brown clay with brown rock
379' to 399' - Brown yellow gray clay - tight
399' to 404' - Yellow clay - hard
404' to 410' - Shale - hard

Kansas Geological Survey

Comments to webadmin@kgs.ku.edu

URL=<http://www.kgs.ku.edu/Magellan/WaterWell/index.html>

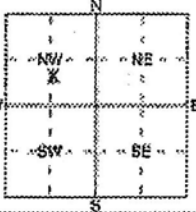
Display Programs Updated July 29, 2004

Data added continuously.



Scan of WWC5 Form

WATER WELL RECORD Form WWC-5 KSA 82a-1222 ID No.

1 LOCATION OF WATER WELL: County: Leavenworth		Fraction: West Center		Section Number: 14		Township Number: T 25 S		Range Number: R 35 E W	
Distance and direction from nearest town or city street address of well if located within city? From south side of Lakin - 1 mile south, 7-1/3rds miles east to Deerfield Lane, 3 miles south, 3,770 ft. north & 3,960 ft. west									
2 WATER WELL OWNER: Name: George R. Tate III Well #/1-1 Address: P. O. Box 69 City, State, ZIP Code: Lakin, Kansas 67860 Board of Agriculture, Division of Water Resources Application Number: 20,937									
3 LOCATE WELL'S LOCATION WITH AN "X" IN SECTION BOX: 			4 DEPTH OF COMPLETED WELL: 385 ft. ELEVATION: Depth to Groundwater Encountered: 1. _____ ft. 2. _____ ft. 3. _____ ft. WELL'S STATIC WATER LEVEL: 184 ft. below land surface measured on (m/d/y): 4/1/03 Pump test data: Well water was _____ ft. after _____ hours pumping _____ gpm Est. Yield _____ gpm: Well water was _____ ft. after _____ hours pumping _____ gpm WELL WATER TO BE USED AS: 1 Domestic 2 Fessler 3 Irrigation 4 Industrial 5 Public water supply 6 Air conditioning 7 Domestic (lawn & garden) 8 Oil field water supply 9 Dewatering 10 Monitoring well 11 Injection well 12 Other (Specify below) _____						
Was a chemical/bacteriological sample submitted to Department? Yes <input checked="" type="checkbox"/> No <input type="checkbox"/> If yes, (m/d/y) is sample was submitted _____ Water Well Disinfectant? Yes <input type="checkbox"/> No <input checked="" type="checkbox"/>									
5 TYPE OF BLANK CASING USED: 1 Steel 2 PVC 3 RMP (SR) 4 ABS 5 Wrought Iron 6 Asbestos-Cement 7 Fiberglass 8 Concrete tile 9 Other (specify below) _____ Blank casing diameter: 16 in. to 245 in. Dia. _____ in. to _____ in. Dia. _____ in. to _____ in. Dia. _____ in. to _____ in. Dia. Casing height above and surface: 12 ft. weight: 52.05 lbs./ft. Wall thickness or gauge No. 250 TYPE OF SCREEN OR PERFORATION MATERIAL: 1 Steel 2 Brass 3 Stainless Steel 4 Galvanized Steel 5 Fiberglass 6 Concrete tile 7 PVC 8 RMP (SR) 9 ABS 10 Asbestos-Cement 11 Other (Specify) _____ 12 None used (open hole) SCREEN OR PERFORATION OPENINGS ARE: 1 Continuous slot 2 Laminated chatter 3 Mill slot 4 Key punched 5 Gauzed wrapped 6 Wire wrapped 7 Touch cut 8 Saw cut 9 Drilled holes 10 Other (specify) _____ 11 None (open hole) SCREEN-PERFORATION INTERVALS: From _____ ft. to _____ ft. From _____ ft. to _____ ft. From _____ ft. to _____ ft. From _____ ft. to _____ ft. GRAVEL PACK INTERVALS: From _____ ft. to _____ ft. From _____ ft. to _____ ft. From _____ ft. to _____ ft. From _____ ft. to _____ ft.									
6 GROUT MATERIAL: 1 Best cement 2 Cement grout 3 Bentonite 4 Other _____ Grout Interval: From _____ ft. to _____ ft. From _____ ft. to _____ ft. From _____ ft. to _____ ft. From _____ ft. to _____ ft. What is the nearest source of possible contamination: 1 Septic tank 2 Sewer lines 3 Watertight sewer lines 4 Latent seeps 5 Cess pool 6 Sewage pit 7 Pit/gravy 8 Sewage lagoon 9 Feedyard 10 Livestock pens 11 Fuel storage 12 Fertilizer storage 13 Insecticide storage 14 Abandoned water well 15 Oil well/Gas well 16 Other (specify below) _____ Direction to well? North How many feet? 190									
7 CONTRACTOR'S OR LANDOWNER'S CERTIFICATION: This water well was (1) constructed, (2) reconstructed, or (3) plugged under my jurisdiction and was completed on (m/d/y): 4/1/03 and the record is true to the best of my knowledge and belief. Kansas Water Well Contractor's License No. 208 . This Water Well Record was completed on (m/d/y): 4/2/03 under the business name of Hinter-Hileon Drilling Co., Inc. by (signature) _____									
INSTRUCTIONS: Use typewriter or ball point pen. PLEASE PRINT NAME and ADDRESS clearly. Please do not mark, scribble or check the correct answers. Send top three copies to Kansas Department of Health and Environment, Bureau of Water, Geology Division, 1620 SW Jackson St., Suite 405, Topeka, Kansas 66612-1367. Telephone 785-896-6329. Please use WATER WELL CONTRACTOR'S and OWNER'S card for year records. Fee of \$1.00 for each reconstructed well.									

INVOICE

MINTER WILSON DRILLING CO., IN
 P O BOX A
 GARDEN CITY KS 67846

Invoice Number 015046

Invoice Date 05/25/10

Page 3

SOLD BANK OF AMERICA
 TO C/O DARIN VIA
 8101 SW 34TH AVE
 AMARILLO TX 79121

P.O. Number	V NIGHTENGALE	Terms	PAYABLE UPON RECEIPT
Customer Code	BOFA		
Any Text	NW 1/4 14-25-35		KEARNY COUNTY

ITEM	ORDERED	SHIPPED	DESCRIPTION	PRICE	UOM	AMOUNT	TAX
AN150B	1.00	1.00		0.00	ea	0.00	
617-1010	1.00	1.00		0.00	ea	0.00	
GK03	1.00	1.00		0.00	ea	0.00	
WTC25RH	1.00	1.00		0.00	ea	0.00	
8442-415	2.25	2.25		0.00	gal	0.00	
612-0043-100	13.00	13.00		0.00	ft	0.00	*
612-1520-1	1.00	1.00		0.00	ea	0.00	*
25X16	1.00	1.00		0.00	ea	0.00	*
KEARNY CO & KS						185.50	

Subtotal	15,409.50
*Sales Tax	185.50
Invoice Total	15,595.00
Payments	0.00
Net Due	15,595.00

TR 9 irr well

H & W Enterprises, LLC

NE 1/4 14-25-35 - Kearny County

30" Hole drilled in March 2007 to a depth of 585 Ft.



400 Ft. - 8" X 2 1/2" X 1 1/2" Column, RH Woodline
Tube & Shaft

- 8 X 16 1/2 Peerless Discharge Head

- 6 Stage SP12M Simmons Bowl Unit

- F100 Randolph Gear Drive 4:3 Ratio
S/N 96101

290 Ft. - 16" Plain Casing

20 Ft. - 16" Johnson Extra Heavy Agri Screen
10 Ft. - 16" Perforated Casing

40 Ft. - 16" Johnson Extra Heavy Agri Screen

20 Ft. - 16" Perforated Casing

20 Ft. - 16" Johnson Extra Heavy Agri Screen

40 Ft. - 16" Perforated Casing

20 Ft. - 16" Johnson Extra Heavy Agri Screen

40 Ft. - 16" Perforated Casing

80 Ft. - 16" Johnson Extra Heavy Agri Screen

5 Ft. - 16" Perforated Casing

*The
Professionals*

MINTER-WILSON DRILLING CO.

Irrigation
and Domestic
Water Systems
Complete Installation
and Repairing

INCORPORATED

Phone 276-8269 • P.O. Box A • GARDEN CITY, KANSAS 67846

Tim Yost
Kearny County
9-20-06

Location: NE $\frac{1}{4}$ 14-25-35 - Deerfield Lane - 6-2/10ths of a mile south,
318 ft. west & 414 ft. north

Static Water Level - 235 ft.

Test #3

0' to 1' - Top soil
1' to 23' - Fine sand-loose - clay streaks
23' to 27' - Fine to medium sand & gravel
27' to 55' - Medium coarse gravel
55' to 65' - Brown clay
65' to 91' - Fine to medium sand & gravel
91' to 104' - Brown clay
104' to 115' - Fine to medium sand & gravel
115' to 135' - Brown clay - sand streak
135' to 144' - Fine to medium sand & gravel
144' to 158' - Brown clay
158' to 163' - Fine to medium sand & gravel
163' to 170' - Brown clay
170' to 218' - Blue clay
218' to 234' - Fine to medium sand & gravel
234' to 287' - Brown clay
287' to 292' - Fine to medium sand & gravel
292' to 310' - Brown clay
310' to 325' - Brown clay - hard pull down 250
325' to 340' - Fine to medium sand
340' to 349' - Fine to medium sand & gravel cemented - hard pull down 300
349' to 354' - Fine to medium sand & gravel
354' to 378' - Brown clay
378' to 383' - Fine to medium sand
383' to 393' - Brown clay
393' to 396' - Fine to medium sand
396' to 410' - Brown clay
410' to 442' - Brown sandy clay
442' to 444' - Yellow clay - small strips sand stone
444' to 457' - Yellow clay-sand stone mixed - hard pull down 450
457' to 463' - Yellow red clay - hard pull down
463' to 502' - Shale - hard pull down 400 - lost circulation at 502'
502' to 536' - Dakota sand stone - loose - lost circulation at 527'
536' to 580' - Dakota sand stone - tight
580' to 596' - Gray shale - hard pull down 500
596' to 608' - Shale - pull down 400
608' to 650' - Shale - pull down 225

WATER WELL RECORD

Form WWC-5

Division of Water Resources; App. No.

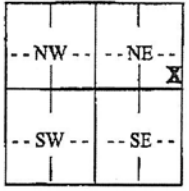
20938

1 LOCATION OF WATER WELL: County: Kearny	Fraction SE 1/4 SE 1/4 NE 1/4	Section Number 14	Township Number T 25 S	Range Number R 35 E/W
--	---	-----------------------------	----------------------------------	---------------------------------

Distance and direction from nearest town or city street address of well if located within city? **South side of Lakin - 4 miles south, 7 1/2 miles east, 3,035 ft. north & 405 ft. west**

Global Positioning Systems (decimal degrees, min. of 4 digits)
 Latitude: _____
 Longitude: _____
 Elevation: _____
 Datum: _____
 Data Collection Method: _____

2 WATER WELL OWNER: **H & W Enterprises, LLC**
 RR#, St. Address, Box # : **P. O. Box 47428**
 City, State, ZIP Code : **Wichita, KS 67202**

3 LOCATE WELL'S LOCATION WITH AN "X" IN SECTION BOX: N  S	4 DEPTH OF COMPLETED WELL 585 ft. Depth(s) Groundwater Encountered (1)..... ft. (2)..... ft. (3)..... ft. WELL'S STATIC WATER LEVEL..... 217 ft. below land surface measured on mo/day/yr. 3-29-07 Pump test data: Well water was.....ft. after..... hours pumping..... gpm Est. Yield.....gpm: Well water was.....ft. after..... hours pumping..... gpm WELL WATER TO BE USED AS: 5 -Public water supply 8 Air conditioning 11 Injection well 1 Domestic 3 Feedlot 6 Oil field water supply 9 Dewatering 12 Other (Specify below) 2 Irrigation 4 Industrial 7 Domestic (lawn & garden) 10 Monitoring well Was a chemical/bacteriological sample submitted to Department? Yes No X; If yes, mo/day/yr Sample was submitted..... Water well disinfected? Yes No X
---	--

5 TYPE OF CASING USED: 5 Wrought Iron 8 Concrete tile CASING JOINTS: Glued..... Clamped.....
 1 Steel 3 RMP (SR) 6 Asbestos-Cement 9 Other (specify below) Welded.. **XX**.....
 2 PVC 4 ABS 7 Fiberglass Threaded.....
 Blank casing diameter**16**..... in. to **290**..... ft., Diameter..... in. to ft., Diameter in. to ft.
 Casing height above land surface.....**12**..... in., Weight.....**42.05**..... lbs./ft. Wall thickness or gauge No. **250**
 TYPE OF SCREEN OR PERFORATION MATERIAL:
 1 Steel 3 Stainless Steel 5 Fiberglass 7 PVC 9 ABS 11 Other (Specify)
 2 Brass 4 Galvanized Steel 6 Concrete tile 8 RM (SR) 10 Asbestos-Cement 12 None used (open hole)
 SCREEN OR PERFORATION OPENINGS ARE:
 1 Continuous slot 3 Mill slot 5 Gauzed wrapped 7 Torch cut 9 Drilled holes 11 None (open hole)
 2 Louvered shutter 4 Key punched 6 Wire wrapped 8 Saw Cut 10 Other (specify)
 SCREEN-PERFORATED INTERVALS: From.....**290**..... ft. to **585**..... ft., From ft. to ft.
 From..... ft. to ft., From ft. to ft.
 GRAVEL PACK INTERVALS: From.....**20**..... ft. to **215**..... ft., From **275**..... ft. to **585**..... ft.
 From..... ft. to ft., From ft. to ft.

6 GROUT MATERIAL: 1 Neat cement 2 Cement grout 3 Bentonite 4 Other
 Grout Intervals: From**0**..... ft. to **20**..... ft., From **215**..... ft. to **275**..... ft., From ft. to ft.
 What is the nearest source of possible contamination:
 1 Septic tank 4 Lateral lines 7 Pit privy 10 Livestock pens 13 Insecticide Storage 16 Other (specify below)
 2 Sewer lines 5 Cess pool 8 Sewage lagoon 11 Fuel storage 14 Abandoned water well
 3 Watertight sewer lines 6 Seepage pit 9 Feedyard 12 Fertilizer Storage 15 Oil well/gas well
 Direction from well? How many feet? **N/A**

FROM	TO	LITHOLOGIC LOG	FROM	TO	PLUGGING INTERVALS
		See attached log			

7 CONTRACTOR'S OR LANDOWNER'S CERTIFICATION: This water well was (1) constructed, (2) reconstructed, or (3) plugged under my jurisdiction and was completed on (mo/day/year) ...**3-29-07**... and this record is true to the best of my knowledge and belief. Kansas Water Well Contractor's License No.**208**..... This Water Well Record was completed on (mo/day/year) ...**4-2-07**..... under the business name of **Minter-Wilson Drilling Co., Inc.** by (signature) *Walter Miller*

INSTRUCTIONS: Use typewriter or ball point pen. PLEASE PRESS FIRMLY and PRINT clearly. Please fill in blanks, underline or circle the correct answers. Send top three copies to Kansas Department of Health and Environment, Bureau of Water, Geology Section, 1000 SW Jackson St., Suite 420, Topeka, Kansas 66612-1367. Telephone 785-296-5522. Send one to WATER WELL OWNER and retain one for your records. Fee of \$5.00 for each constructed well. Visit us at http://www.kdhe.state.ks.us/geo/waterwells.

INVOICE

MINTER-WILSON DRILLING CO, INC
 P O BOX A
 GARDEN CITY KS 67846

Invoice Number 012724

Invoice Date 03/30/07

Page 4

SOLD H & W ENTERPRISES, LLC
 TO ATTN: RICK PERKINS
 P O BOX 47428
 WICHITA KS 67202

P.O. Number		Terms	PAYABLE UPON RECEIPT
Customer Code	H&WENT		
Any Text	NE 1/4 14-25-35		KEARNY COUNTY

ITEM	ORDERED	SHIPPED	DESCRIPTION	PRICE	UOM	AMOUNT	TAX
KP62086	1.00	1.00	SCREW,CAP 1/2X3 1/2"	1.08	ea	1.08	
OILDRIP	3.00	3.00	OIL,DRIP	7.95	gal	23.85	
	1.00	1.00	TEST PUMPED WITH CUSTOMER'S PUMP - NO CHARGE	0.00	n/a	0.00	
			KE CO & KS STATE SALES TAX			2,475.20	

Subtotal 76,981.68
 *Sales Tax 2,475.20
 Invoice Total 79,456.88
 Payments 0.00
 Net Due 79,456.88

4-23-07 - Received ck. #PT13883302 for 79,456.88 - balance

- 0 -

TRIPLE T FARMS

SW# 16-25-35

Circle #16-3C - Well drilled in November 1975.

Total Depth: 370'



100' Plain

40' Perf.

30' Plain

20' Perf.

40' Plain

30' Perf.

60' Plain

20' Perf.

20' Screen

10' Perf.

Pump S/N # K2155

Gearhead S/N # 27241

160' - 1 1/2" x 2 1/2" x 8" Column, Tube, and Shaft
w/LH Woodline Tubing

1 - 5 Stage 12" Bowl

1 - 8" x 8" x 16 1/2" Discharge Head

1 - 100 HP Randolph Gear Drive

WL 48 Flange, Shaft, and Guard

8" Cooler, Bases, and Plumbing

9-22-89 - Invoice #19344 - Lowered 80'
- now set at 240'.

5-31-94 - Invoice #0002280 - Pulled 240' pump,
repaired 12JHC 5 stage & added 1 stage, repaired
inner column, repaired G125 Randolph Gear Drive
4:3 Ratio - S/N 97341, set back in 240'.

1/14/03 - Inv. #0009114 - lowered 60' - now at 300'.

The
Professionals

MINTER-WILSON DRILLING CO.
INCORPORATED

Irrigation
and Domestic
Water Systems
Complete Installation
and Repairing

Phone 276-8269 • P.O. Box 493 • GARDEN CITY, KANSAS 67846

Triple T. Farms
Kearny County
10-10-75

Location: SW 16-25-35
Circle 16-3-C
Northeast of Pivot, Outside of Circle 1435 ft.

0	31	Fine Sand
31	142	Med. to Coarse Gravel (Loose)
142	170	Blue Clay
170	189	Fine to Med. Sand & Gravel (Loose)
189	196	Brown Clay
196	215	Blue Clay
215	230	Brown Sandy Clay
230	243	Fine to Med. Sand & Gravel, 10% Clay (Loose)
243	262	Fine to Med. Sand & Gravel (Loose)
262	320	Brown Sandy Clay
320	335	Fine to Med. Sand & Fine Gravel, 10% Clay (Loose)
335	348	Fine to Med. Sand & Gravel, 10% Clay (Loose) (Good)
348	367	Fine to Med. Sand & Gravel (Loose) (Good)
367	384	Brown Sandy Clay, Streaks of Fine to Med. Sand and Fine Gravel, 30%
384	416	Brown Sandy Clay
416	425	Brown, Gray & Yellow Clay (Hard)

TD 370'

MINTER-WILSON DRILLING COMPANY, INC
P. O. BOX A
GARDEN CITY, KS 67846

INVOICE NUMBER: 0009114-IN

INVOICE DATE: 01/14/03

(620) 276-8269

SALES TAX CODE: KS EI

WATER CASE:

CUSTOMER NO: 01-TRIPTE

TRIPLE T FARMS
P. O. BOX 69

LAKIN KS 67860

WATER ASSESS:

DESCRIPTION	AMOUNT
SW 1/4 16-25-35 - Kearny Co. - Well #16-3	
Labor to lower pump 60'	800.00
Shop labor to rework oil receiver	45.00
3 - 8" X 2-1/2" X 1-1/2" X 20' Column, LH Woodline Tube & Shaft	2,925.00
2 - 8" X 2-1/2" B. W. Spiders	28.00
1 - 2-1/2" X 11-1/2" Stretch Tube	108.00
1 - 2-1/2" Tube Collar	23.00
1 - 1-1/2" X 38" Top Shaft, Top Shaft Nut & Shaft Coupling	254.00
3 - Rings 3/8" Packing	7.50
1 - 1-1/2" Oil Receiver Bush.	20.00
1 - 8" Discharge Gasket	8.45
3 - Gals. Drip Oil	15.00

TYPE OF WORK DONE: NO TAX

MATERIALS NEEDED TO COMPLETE JOB:

TIME ARRIVED AT JOB SITE _____ TIME LEFT _____ DRILLING TIME _____ DRILLING TIME _____

REASON FOR ANY LOST TIME _____ NET INVOICE: 4,233.95

ROCKET ON BEAR HEAD TUBING WRAPPED _____ WELL COVERED _____ SALES TAX: .00

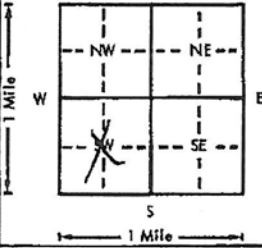
BLOWDOWN HOLE OPEN PARTS TAGGED _____ DRIVESHAFT ALIGNED _____ INVOICE TOTAL: 4,233.95

2/12/03 - Received Chk. #10263 for \$35,442.07 - Apply \$4,233.95 - Balance - 0 -

USE TYPEWRITER OR BALL POINT PEN-PRESS FIRMLY, PRINT CLEARLY.

WATER WELL RECORD
KSA 82a-1201-1215

Kansas Department of Health and Environment-Division of Environment
(Water well Contractors)
Topeka, Kansas 66620

1. Location of well:		County KEARNY	Fraction SE 1/4 NE 1/4 SW 1/4	Section number 16	Township number T 25 S R 35 NW	Range number
2. Distance and direction from nearest town or city: Across river bridge at Deerfield 1 east 7 south 3 1/2 west 1/2 north				3. Owner of well: Triple T Farms R.R. or street: (Circle #16-30) City, state, zip code: Lakin, Ks 67860		
4. Locate with "X" in section below: Sketch map: 				6. Bore hole dia. 26 in. Completion date 11-30-75 Well depth 370 ft.		
5. Type and color of material				From	To	7. <input type="checkbox"/> Cable tool <input type="checkbox"/> Rotary <input type="checkbox"/> Driven <input type="checkbox"/> Dug <input type="checkbox"/> Hollow rod <input type="checkbox"/> Jetted <input type="checkbox"/> Bored <input checked="" type="checkbox"/> Reverse rotary
						8. Use: <input type="checkbox"/> Domestic <input type="checkbox"/> Public supply <input type="checkbox"/> Industry <input checked="" type="checkbox"/> Irrigation <input type="checkbox"/> Air conditioning <input type="checkbox"/> Stock <input type="checkbox"/> Lawn <input type="checkbox"/> Oil field water <input type="checkbox"/> Other
						9. Casing: Material steel Height: Above or below Threaded <input type="checkbox"/> Welded <input checked="" type="checkbox"/> Surface 12 in. RMP <input type="checkbox"/> PVC <input type="checkbox"/> Weight 36.8 lbs./ft. Dia. 26 in. to 37 1/2 ft. depth; Well Thickness: inches or 3/4 Dia. 26 in. to 37 1/2 ft. depth; gage No. 250 MAC
						10. Screen: Manufacturer's name Johnson Division Type Galv. Dia. 16" Slot/gauze 100 Length 20' Set between 310 ft. and 360 ft. Perf. 100-140 ft. and 170-190-230-260 Gravel pack? yes Size range of material: down
						11. Static water level: 75 ft. below land surface Date 12-10-75 mo./day/yr.
						12. Pumping level below land surfaces: 88 ft. after 3 hrs. pumping 1130 g.p.m. ft. after hrs. pumping g.p.m. Estimated maximum yield 1130 g.p.m.
						13. Water sample submitted: mo./day/yr. Yes <input type="checkbox"/> No <input checked="" type="checkbox"/> Date
						14. Well head completion: <input type="checkbox"/> Pitless adapter 12 inches above grade
						15. Well grouted? yes With: <input type="checkbox"/> Neat cement <input type="checkbox"/> Bentonite <input checked="" type="checkbox"/> Concrete Depth: From 0 ft. to 10 ft.
						16. Nearest source of possible contamination: N/A ft. Direction Type Well disinfected upon completion? <input type="checkbox"/> Yes <input checked="" type="checkbox"/> No
						17. Pump: Not installed Manufacturer's name Goulds US Pumps Model number 2155 HP 100 Volts Length of drop pipe 160 ft. capacity 1200 g.p.m. Type: <input type="checkbox"/> Submersible <input checked="" type="checkbox"/> Turbine <input type="checkbox"/> Jet <input type="checkbox"/> Reciprocating <input type="checkbox"/> Centrifugal <input type="checkbox"/> Other
(Use a second sheet if needed)						18. Elevation:
19. Remarks:						20. Water well contractor's certification: This well was drilled under my jurisdiction and this report is true to the best of my knowledge and belief. Walter Wilson Drilling 208 Business P.O. Box A Garden City, Ks. Walter Wilson Date 8-3-76 Authorized representative

320-
340,
360-
370

25
35
L
5
1/4
1/4
1/4
1/4

Forward the white, blue and pink copies to the Department of Health and Environment

Form WWC-5

TRIPLE T FARMS

SE 1/4 16-25-35

Circle # 16-4 - Well drilled in November 1975.

Total Depth: 410'

Pump S/N # K2226

Gearhead S/N # 97442

160' - 1 1/2" x 2 1/2" x 8" Column, Tube, and Shaft
w/LH Woodline Tubing

1 - 5 Stage 12" Bowl

1 - 8" x 8" x 16 1/2" Discharge Head

1 - 100 HP Randolph Gear Drive

WI 48 Flange, Shaft, and Guard

8" Cooler, Bases, and Plumbing

120' Plain

5-16-86 - Invoice #15216 - Lowered 60' -
Now set at 220'.


130' Perf.

12/23/99 - Invoice #0006751 - Pulled 220' pump,
T.V.'d well, sonar jet cleaned 150', bailed well,
repaired 12JHC 5 stage bowl unit and added one stage
(Now 12JHC 6 stage bowl unit), repaired column, tube
& shaft, repaired G100 Randolph Gear Drive 4:3 Ratio
S/N 97442, lowered 60' - set back in 280'.

20' Screen

65' Plain

75' Perf.



The Professionals

MINTER-WILSON DRILLING CO.
INCORPORATED

Oilfield
and Domestic
Water Systems
Complete Installation
and Repairing

Phone 276-8269 • P.O. Box 493 • GARDEN CITY, KANSAS 67846

Triple T. Farms
Kearny County
10-7-75

Location: SE 16-25-35
Circle 16-4

Test # 4 Pivot

0	31	Fine Sand
31	97	Med. To Course Gravel
97	128	Brown Clay
128	140	Brown Clay, Streaks of Gravel, 35%
140	155	Blue Clay
155	186	Fine to Med. Sand & Gravel (Loose)
186	200	Brown Clay, Small Streaks of Gravel, 20%
200	271	Fine to Med. Sand & Gravel (Loose)
271	335	Brown Clay
335	348	Fine to Med. Sand & Fine Gravel, 10% Clay (Loose)
348	380	Fine to Med. Sand & Gravel (Loose)
380	410	Fine to Med. Sand & Fine Gravel, 10% Clay (Loose)
410	428	Brown & Gray Clay, 20%, Streaks of Fine Gravel (Tight)
428	440	Brown, Gray & Yellow Clay (Hard)

TD 410'

USE TYPEWRITER OR BALL POINT PEN-PRESS FIRMLY, PRINT CLEARLY.

WATER WELL RECORD
KSA 82a-1201-1215

Kansas Department of Health and Environment-Division of Environment
(Water well Contractors)
Topeka, Kansas 66620

1. Location of well:		County KEARNY	Fraction SE 1/4 NW 1/4 SE 1/4	Section number 16	Township number T 25 S	Range number R 35 E/W
2. Distance and direction from nearest town or city: bridge at Deerfield 1/2 east 7 south 3/4 west Street address of well location if in city: 1/2 north		3. Owner of well: R.R. or street: City, state, zip code:		Triple T Farms (Circle #164) Lakin, Ks 67860		
4. Locate with "X" in section below: N W E S 1 Mile 1 Mile		Sketch map: 		6. Bore hole dia. 26 in. Completion date 11-30-75 Well depth 410 ft.		
5. Type and color of material		From	To	7. <input type="checkbox"/> Cable tool <input type="checkbox"/> Rotary <input type="checkbox"/> Driven <input type="checkbox"/> Dug <input type="checkbox"/> Hollow rod <input type="checkbox"/> Jetted <input type="checkbox"/> Bored <input checked="" type="checkbox"/> Reverse rotary		
				8. Use: <input type="checkbox"/> Domestic <input type="checkbox"/> Public supply <input type="checkbox"/> Industry <input checked="" type="checkbox"/> Irrigation <input type="checkbox"/> Air conditioning <input type="checkbox"/> Stock <input type="checkbox"/> Lawn <input type="checkbox"/> Off field water <input type="checkbox"/> Other		
				9. Casing: Material steel Weight: Above or Below Threaded <input type="checkbox"/> Welded <input checked="" type="checkbox"/> Surface 12 in. RMP <input type="checkbox"/> PVC <input type="checkbox"/> Weight 36, 87 lbs./ft. Dia. 16 in. to 4 1/2 ft. depth; Wall Thickness: Inches or Dia. <input type="checkbox"/> in. to <input type="checkbox"/> ft. depth; gage No. 219 MNC		
				10. Screen: Manufacturer's name Johnson Division Type Galv Dia. 16 1/2 Slot/gauze 100 Length 20' Set between 250 ft. and 270 ft. Perf 120-250 ft. and 335-410 ft. Gravel pack? yes Size range of material 2 1/2" Down		
				11. Static water level: <input type="checkbox"/> mo./day/yr. 79 ft. below land surface Date 12-3-76		
				12. Pumping level below land surface: 117 ft. after 2 hrs. pumping 768 m. 142 ft. after 4 hrs. pumping 1280 g.p.m. Estimated maximum yield 1280 g.p.m.		
				13. Water sample submitted: <input type="checkbox"/> mo./day/yr. Yes <input checked="" type="checkbox"/> No <input type="checkbox"/> Date		
				14. Well head completion: <input type="checkbox"/> P/Tless adapter 12 inches above grade		
				15. Well grouted? yes With: <input type="checkbox"/> Neat cement <input type="checkbox"/> Bentonite <input checked="" type="checkbox"/> Concrete Depth: From 0 ft. to 70 ft.		
				16. Nearest source of possible contamination: N/A ft. <input type="checkbox"/> Direction <input type="checkbox"/> Type <input type="checkbox"/> Well disinfected upon completion? <input type="checkbox"/> Yes <input checked="" type="checkbox"/> No		
				17. Pump: Not installed Manufacturer's name Goulds US Pumps Model number K2226 HP 100 Volts Length of drop pipe 160 ft. capacity 1200 g.p.m. Type: <input type="checkbox"/> Submersible <input checked="" type="checkbox"/> Turbine <input type="checkbox"/> Jet <input type="checkbox"/> Reciprocating <input type="checkbox"/> Centrifugal <input type="checkbox"/> Other		
18. Elevation:		19. Remarks:		20. Water well contractor's certification: This well was drilled under my jurisdiction and this report is true to the best of my knowledge and belief. Minter Wilson Drilling 208 Business name P.O. Box A Garden City, Ks License No. 8-3-77 Address _____ Date _____ Authorized representative _____		
Topography: <input type="checkbox"/> Hill <input checked="" type="checkbox"/> Slope <input type="checkbox"/> Upland <input type="checkbox"/> Valley						



25
35
16 SE NW SE
1/4 1/4 1/4
Sec

Forward the white, blue and pink copies to the Department of Health and Environment

Form WWC-5

MINTER-WILSON DRILLING COMPANY, INC
P. O. BOX A
GARDEN CITY, KS 67846

INVOICE NUMBER: 0006751-IN

INVOICE DATE: 12/23/99

(316) 276-8269

SALES TAX CODE: KS KE

TRIPLE T FARMS
P. O. BOX 69
LAKIN

CUSTOMER NO: 01-TRIPTF

KS 67860

DESCRIPTION	SE 1/4 16	AMOUNT
1 - B109-4 Fan Gasket		1.40
1 - B56 Inspection Plate Gskt.		.75
1 - B53 Oil Sight Gauge Gasket		1.40
1 - R64 Oil Sight Gauge Glass		1.40
3 - Gals. Oil		63.00
280* - pump set		868.00
6 - 8" X 2-1/2" B. W. Spiders		84.00
2 - Rings 3/8" Packing		4.95
1 - 8" Discharge Gasket		7.70
4 - 5/8" X 3" Bolts & Nuts		9.28
4 - 1/2" X 2" Bolts, Nuts & Lockwashers		5.76
8 - 3/4" X 2-1/2" Bolts		16.96
5 - Gals. Drip Oil		25.00

*Taxable Items

NET INVOICE: 16,608.34
SALES TAX: 110.74

INVOICE TOTAL: 16,711.08

12/29/99 - Received Ck. #6784 for \$16,711.08 - Balance - 0-

TATE RANCH

Tate #15-3B Southwest 15-25-35 - Well drilled November 1974.

400' Total Depth

Peerless Pump Serial #G105745

160' Setting - 1 1/2" x 2 1/2" x 8" Column, Tube & Shaft
w/RH Woodline Tubing

100 H.P. Gear Drive, Amarillo Serial #95828

120' Plain

4 Stage 12" Bowl

50' Perf

8 x 8 x 16 1/2 Discharge Head

50' Plain

W. L. 48 Flange, Drive, & Guard

60' Perf

8" Cooler, Bases & Plumbing

40' Plain

Inv. #18384-18385
1-25-89 - Pulled 160' , T.V. Well, Sonar Jet Clean 100',
bailed well, repaired 12LB 4 stage & added 1 stage
(Now 12LB 5 Stage), lowered 80' - set back in 240'.
New G125 De'Ran Gear Drive 4:3 Ratio S/N A807070.

10' Perf

20' Screen

11/14/2000 - Inv. #0007458 - Lowered pump 60'.
Now set at 300'.

70' Perf

12/21/2000 - Inv. #0007530 - Repaired G100A De'Ran Gear
Drive 4:3 Ratio - S/N A807070.

5/13/02 - Inv. #0008539 - Lowered 60' - Now set at 360'.

The
Professionals

MINTER-WILSON DRILLING CO.
INCORPORATED

Irrigation
and Domestic
Water Systems
Complete Installation
and Repairing

Phone 276-8269 • P.O. Box 493 • GARDEN CITY, KANSAS 67846

Tate
Kearny County
10-8-74

Test # 8
Location:

Circle 15-3 B 110 Steps West
South West 1/4 Sec. 15, T. 25, R. 35

0	8	Fine sand
8	17	Sand & clay
17	56	Med. to coarse gravel
56	77	Brown clay
77	93	Brown sandy clay & brown clay
93	125	Fine to med. sand & gravel (Loose)
125	138	Brown sandy clay & brown clay (Hard streaks)
138	143	Fine to med. sand & gravel (Loose)
143	155	Brown clay
155	168	Brown & blue clay
168	197	Blue clay
197	230	Fine to med. sand & gravel (Loose)
230	243	Fine to med. sand & gravel 15% clay (Loose)
243	260	Fine to med. sand & gravel 20% clay
260	307	Brown sandy clay & brown clay
307	335	Fine to med. sand & fine gravel 10% clay (Loose)
335	367	Fine to med. sand & gravel (Loose)
367	383	Brown sandy clay & brown clay (Tight)
383	400	Fine to med. sand & fine gravel 10% clay (Loose)
400	422	Brown sandy clay & brown clay (Tight)
422	428	Brown & gray clay
428	435	Brown, gray & yellow clay (Hard)
435	440	Yellow & blue clay (Hard)

Drilled on this one

MINTER-WILSON DRILLING COMPANY, INC
P. O. BOX A
GARDEN CITY, KS 67846

INVOICE NUMBER: 0008539-IN

INVOICE DATE: 05/13/02

CUSTOMER

(620) 276-8269

SALES TAX CODE: KS FI

WATER LEVEL

CUSTOMER NO: 01-TRIPTF

DISCREETABLE T FARMS
P. O. BOX 69
SEALAKIN

KS 67860

HOWL ASSY:

DESCRIPTION	AMOUNT
USING: 1/4 15-25-35 - Kearny County - Well # 15-3	
LABOR to lower pump 60'	800.00
3 - 8" X 2-1/2" X 1-1/2" X 20" Column, RH Woodline Tube & Shaft	2,925.00
2 - 8" X 2-1/2" B. W. Spiders	26.00
1 - 2-1/2" X 20" Stretch Tube	108.00
1 - 2-1/2" RH Tube Collar	23.00
2 - Gals. Drip Oil	10.00
No Tax	

TYPE OF WORK DONE:

MATERIALS NEEDED TO COMPLETE JOB:

TIME ARRIVED AT JOB SITE: TIME LEFT: STARTING TIME: STOPPING TIME:

NOTE: OUR NEW AREA CODE - 620

NET INVOICE: 3,894.00

SALES TAX: .00

PUMMET ON GEAR HEAD TUBING WHIPPED WELL COVERED PUMP LEVLEL
DRAWDOWN HOLE OPEN PARTS TARGED DRIVESHAFT INVOICE TOTAL: 3,894.00

NUMBER OF MEN ON CREW:

6/17/02 - Received Ck. #9343 For \$47,624.67 - Apply \$2,894.00 = Balance - 0 -

11 12 STOCK WELL

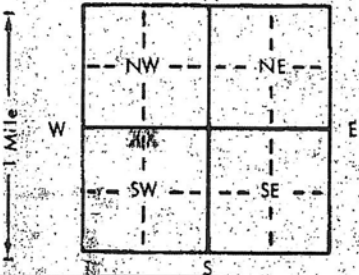
WELL RECORD Form WWC-5 KSA 82a

1 LOCATION OF WATER WELL: Fraction $\frac{1}{4}$ $\frac{1}{4}$ SW $\frac{1}{4}$ Section Number 15 Township Number T 25 S Range Number R 35 E/W

Distance and direction from nearest town or city street address of well if located within city?
 Deerfield & South 1 West 2 1/2 South 300' East 80' South

2 WATER WELL OWNER: Triple T. Farms
 P. O. Box 69
 Lakin, Kansas 67860
 Board of Agriculture, Division of Water Resources
 Application Number:

3 LOCATE WELL'S LOCATION WITH AN "X" IN SECTION BOX:



4 DEPTH OF COMPLETED WELL: 330 ft. ELEVATION:
 Depth(s) Groundwater Encountered 1. ft. 2. ft. 3. ft.
 WELL'S STATIC WATER LEVEL: 115 ft. below land surface measured on mo/day/yr 8-8-85
 Pump test data: Well water was ft. after hours pumping gpm
 Est. Yield gpm: Well water was ft. after hours pumping gpm
 Bore Hole Diameter: 15 in. to 330 ft. and in. to ft.
 WELL WATER TO BE USED AS:
 1 Domestic 3 Feedlot 6 Oil field water supply 9 Dewatering 12 Other (Specify below)
 2 Irrigation 4 Industrial 7 Lawn and garden only 10 Observation well
 Was a chemical/bacteriological sample submitted to Department? Yes No If yes, mo/day/yr sample was submitted Water Well Disinfected? Yes No

5 TYPE OF BLANK CASING USED:
 1 Steel 2 PVC 3 RMP (SR) 4 ABS 5 Wrought iron 6 Asbestos-Cement 7 Fiberglass 8 Concrete tile 9 Other (specify below) 10 Asbestos-cement 11 Other (specify)
 CASING JOINTS: Glued Clamped Welded Threaded

Blank casing diameter: 8-5/8 in. to 160 ft. Dia. 8-5/8 in. to 210-300 ft. Dia. in. to ft.
 Casing height above land surface: 12 in. weight: 16.90 lbs./ft. Wall thickness or gauge No. .188

TYPE OF SCREEN OR PERFORATION MATERIAL:
 1 Steel 2 Brass 3 Stainless steel 4 Galvanized steel 5 Fiberglass 6 Concrete tile 7 PVC 8 RMP (SR) 9 ABS 10 Asbestos-cement 11 Other (specify) 12 None used (open hole)

SCREEN OR PERFORATION OPENINGS ARE:
 1 Continuous slot 2 Louvered shutter 3 Mill slot 4 Key punched 5 Gauzed wrapped 6 Wire wrapped 7 Torch-cut 8 Saw cut 9 Drilled holes 10 Other (specify) 11 None (open hole)

SCREEN-PERFORATED INTERVALS: From 160 ft. to 210 ft. From 300 ft. to 330 ft. From 140 ft. to 330 ft.
 GRAVEL PACK INTERVALS: From 140 ft. to 330 ft.

6 GROUT MATERIAL: 1 Neat cement 2 Cement grout 3 Bentonite 4 Other
 Grout intervals: From 5 ft. to 15 ft. From ft. to ft. From ft. to ft.

What is the nearest source of possible contamination:
 1 Septic tank 2 Sewer lines 3 Watertight sewer lines 4 Lateral lines 5 Cess pool 6 Seepage pit 7 Pit privy 8 Sewage lagoon 9 Feedyard 10 Livestock pens 11 Fuel storage 12 Fertilizer storage 13 Insecticide storage 14 Abandoned water well 15 Oil well/Gas well 16 Other (specify below) NA

Direction from well? How many feet?

FROM	TO	LITHOLOGIC LOG	FROM	TO	LITHOLOGIC LOG
		Test log Attached			

TRACTOR'S OR LANDOWNER'S CERTIFICATION: This water well was (1) constructed, (2) reconstructed, or (3) plugged under my jurisdiction and was completed on (mo/day/year) 9-12-85 and this record is true to the best of my knowledge and belief: Kansas
 Well Contractor's License No. 200 This Water Well Record was completed on (mo/day/yr) 9-20-85
 for the business name of Minter-Wilson Drilling Company by (signature) Nora Kellen

INSTRUCTIONS: Use typewriter or ball point pen, PLEASE PRESS FIRMLY and PRINT clearly. Please fill in blanks, underline or circle the correct answers. Send top copies to Kansas Department of Health and Environment, Division of Environment, Environmental Geology Section, Topeka, KS 66620. Send one to WATER WELL OWNER and retain one for your records.

The
Professionals

MINTER-WILSON DRILLING CO.
INCORPORATED

and Domestic
Water Systems
Complete Installation
and Repairing

Phone 276-8269 • P.O. Box A • GARDEN CITY, KANSAS 67846

Triple T Farms
Kearny County
8-8-1985

Location:

Deerfield River Road to Tate Line
2½ S. 300' E. 80' S.

Static Water Level 115

Test #1

0 65 Top Soil
65 71 Brown sandy clay
71 80 Fine to medium sand and gravel
80 112 Brown sandy clay
112 119 Fine to medium sand and gravel
119 147 Brown sandy clay
147 178 Blue clay
178 190 Brown sandy clay, small streak of gravel
190 213 Fine to medium sand and gravel
213 231 Brown sandy clay
231 236 Fine to medium sand and gravel
236 245 Brown sandy clay
245 270 Brown sandy clay, sticky tight
270 302 Brown sandy clay, white rock mixed (hard)
302 312 Brown sandy clay, small gravel streak
312 334 Brown sandy clay, small gravel streak
334 355 Brown sandy clay, tight
355 362 Yellow clay

INVOICE

MINTER WILSON DRILLING CO., IN
 P O BOX A
 GARDEN CITY KS 67846

Invoice Number 014741

Invoice Date 11/24/09

Page 1

SOLD TRIPLE G FARMS
 TO 2156 RD 220
 DEERFIELD KS 67838

P.O. Number		Terms	PAYABLE UPON RECEIPT
Customer Code	TRIGFA		
Any Text	SEE BELOW		KEARNY COUNTY

ITEM	ORDERED	SHIPPED	DESCRIPTION	PRICE	UOM	AMOUNT	TAX
	3.00	3.00	1 MAN & TRAVEL TIME - CHECKED 5 HP SUBMERSIBLE PUMP 11-13-09 TATE LANE - 2-1/4 MILES SOUTH EAST SIDE OF ROAD	80.00	hrs	240.00	
103G	10.00	10.00	SUBMERSIBLE CABLE #10/3 WITH GROUND	3.00	ft	30.00	
64502	1.00	1.00	VALVE,SCHRA AIR 1/4"	4.25	ea	4.25	
	1.00	1.00	BOX DECON	6.00	ea	6.00	
	3.50	3.50	1 MAN & TRAVEL TIME - CHECKED 5 HP SUBMERSIBLE PUMP 11-14-09 NO CHARGE	0.00	hrs	0.00	
	2.50	2.50	1 MAN & TRAVEL TIME - CHECKED 5 HP SUBMERSIBLE PUMP 11-15-09 NO CHARGE	0.00	hrs	0.00	
63G	10.00	10.00	SUBMERSIBLE CABLE \$6/3 WITH GROUND	5.00	ft	50.00	
454	3.00	3.00	NUT,WIRE BLUE	0.75	ea	2.25	
452	1.00	1.00	NUT,WIRE RED	0.30	ea	0.30	
	7.50	7.50	2 MEN & TRAVEL TIME - WORKED ON 5 HP SUBMERSIBLE PUMP 11-16-09	150.00	hrs	1,125.00	
GF222NR	1.00	1.00	BOX, DISCONNECT 60 AMP, 240V, SINGLE PHASE	172.85	ea	172.85	*
FRN-R-35	2.00	2.00	FUSE,35AMP	10.20	ea	20.40	*

INVOICE

MINTER WILSON DRILLING CO., IN
 P O BOX A
 GARDEN CITY KS 67846

Invoice Number 014741

Invoice Date 11/24/09

Page 2

SOLD TO TRIPLE G FARMS
 2156 RD 220
 DEERFIELD KS 67838

P.O. Number		Terms	PAYABLE UPON RECEIPT
Customer Code	TRIGFA		
Any Text	SEE BELOW		KEARNY COUNTY

ITEM	ORDERED	SHIPPED	DESCRIPTION	PRICE	UOM	AMOUNT	TAX
CB50412MC	1.00	1.00	5 HP CONTROL BOX WITH MAGNETIC CONTACTOR - 230V, SINGLE PHASE	427.00	ea	427.00	*
RT130	2.00	2.00	TAPE,RUBBER 3/4"	20.10	ea	40.20	*
	8.00	8.00	SCREWS, METAL 5/16"	0.35	ea	2.80	*
78621078954	2.00	2.00	CONDUIT 1/2" LIQUITITE	0.95	ft	1.90	*
78621078956	1.50	1.50	CONDUIT 1" LIQUITITE	2.40	ft	3.60	*
78621045067	2.00	2.00	CONNECTOR, 1" STRAIGHT	15.00	ea	30.00	*
78621045065	1.00	1.00	CONNECTOR, 1/2" STRAIGHT	5.00	ea	5.00	*
78621045072	1.00	1.00	CONNECTOR, ELBOW 1/2"	6.60	ea	6.60	*
PWT2BT	6.00	6.00	TAPE, BLACK 2"X100'	7.00	ea	42.00	*
	11.00	11.00	2 MEN & TRAVEL TIME - PULLED & SET 5 HP SUBMERSIBLE PUMP 11-17-09 NO CHARGE	0.00	hrs	0.00	
M50412	1.00	1.00	5 HP SUBMERSIBLE MOTOR - 230V, SINGLE PHASE S/N J0909Z310072	1,418.00	ea	1,418.00	
AW260	1.00	1.00	SPLICE KIT #6	9.25	ea	9.25	
WHC6470219	1.00	1.00	SPLICED WIRE TO MOTOR LEAD	80.00	ea	80.00	
PWT2BT	3.00	3.00	TAPE, BLACK 2"X100'	7.00	ea	21.00	
	8.00	8.00	2 MEN & TRAVEL TIME - PULLED & SET 5 HP SUBMERSIBLE PUMP 11-18-09 NO CHARGE	0.00	hrs	0.00	

INVOICE

MINTER WILSON DRILLING CO., IN
P O BOX A
GARDEN CITY KS 67846

Invoice Number 014741

Invoice Date 11/24/09

Page 3

SOLD TRIPLE G FARMS
TO 2156 RD 220
DEERFIELD KS 67838

P.O. Number		Terms	PAYABLE UPON RECEIPT
Customer Code	TRIGFA		
Any Text	SEE BELOW		KEARNY COUNTY

ITEM	ORDERED	SHIPPED	DESCRIPTION	PRICE	UOM	AMOUNT	TAX
	1.00	1.00	33GS50 PUMP END	0.00	ea	0.00	
			33 GPM - S/N H0945444				
			WARRANTY - NO CHARGE				
			KEARNY CO & KS			39.87	

Subtotal 3,738.40
*Sales Tax 39.87
Invoice Total 3,778.27
Payments 0.00
Net Due 3,778.27

12-10-09 - Received ck. #7503 for 3,778.27

- 0 -

INVOICE

MINTER WILSON DRILLING CO., IN
 P O BOX A
 GARDEN CITY KS 67846

Invoice Number 014722

Invoice Date 10/31/09

Page 1

SOLD TRIPLE G FARMS
 TO 2150 RD 220
 DEERFIELD KS 67838

P.O. Number		Terms	PAYABLE UPON RECEIPT
Customer Code	TRIGFA		
Any Text	SEE BELOW		KEARNY COUNTY

ITEM	ORDERED	SHIPPED	DESCRIPTION	PRICE	UOM	AMOUNT	TAX
	2.00	2.00	1 MAN & TRAVEL TIME - CHECKED 2 SUBMERSIBLE PUMPS - TATE LANE - 2-1/4 MILES SOUTH - EAST SIDE OF ROAD WEST SUBMERSIBLE RUNS BUT NO WATER; EAST SUBMERSIBLE RUNS FOR 1 MINUTE & TRIPS OVERLOADS	80.00	hrs	160.00	
PG100G	1.00	1.00	GAUGE,PRESS 0-100# LF 2" FOR WEST SUBMERSIBLE	9.35	ea	9.35	
	5.00	5.00	2 MEN & TRAVEL TIME - PULLED WEST EAST SUBMERSIBLE - 5 HP 273' - 2" GALV. PIPE	150.00	hrs	750.00	
33GS50	1.00	1.00	5 HP SUBMERSIBLE PUMP END S/N H0945446	1,530.00	ea	1,530.00	
50720	2.00	2.00	VALVE,CK BRZ 2" STMLES FE	95.00	ea	190.00	
GN2060	2.00	2.00	NIPPLE,GALV 2X6"	7.10	ea	14.20	
GN20120	1.00	1.00	NIPPLE,GALV 2X12"	12.40	ea	12.40	
GTC20	56.00	56.00	PIPE,GALV 2" S40	9.45	ft	529.20	
63G	8.00	8.00	#6/3 SUBMERSIBLE CABLE WITH GROUND	5.00	ft	40.00	
AW260	1.00	1.00	SPLICE KIT #6	9.20	ea	9.20	
PWT2BT	2.00	2.00	TAPE,BLACK 2"X100'	7.00	ea	14.00	

INVOICE

MINTER WILSON DRILLING CO., IN
 P O BOX A
 GARDEN CITY KS 67846

Invoice Number 014722

Invoice Date 10/31/09

Page 2

SOLD TRIPLE G FARMS
 TO 2150 RD 220
 DEERFIELD KS 67838

P.O. Number		Terms	PAYABLE UPON RECEIPT
Customer Code	TRIGFA		
Any Text	SEE BELOW		KEARNY COUNTY

ITEM	ORDERED	SHIPPED	DESCRIPTION	PRICE	UOM	AMOUNT	TAX
	5.50	5.50	2 MEN & TRAVEL TIME - SET	150.00	hrs	825.00	
		WEST	EAST SUBMERSIBLE - 5 HP				
			301' - 2" GALV. PIPE				

Subtotal 4,083.35
 *Sales Tax 0.00
 Invoice Total 4,083.35
 Payments 0.00
 Net Due 4,083.35

11-16-09 - Received ck. #7472 for 4,083.35

- 0 -

TATE RANCH

Well #15-4

South East 15-25-35 - Kearny Co.
Well drilled in October 1974.

380' Total Depth

Peerless Pump Serial #G103744

160' Setting-1 1/2 x 2 1/2 x 8 Column, Tube, & Shaft
w/RH Woodline Tubing

100 HP Stapleton Gear Drive Serial #6008

120' Plain

4 Stage 12" Bowl

8 x 8 x 16 1/2 Discharge Head

115' Perf

WL 48 Drive Flange & Guard

8" Cooler Bases & Plumbing

10' Screen

3-31-92 - Inv. #00617 - Lowered 80', repaired top 20' section, checked 100 Hp Stapleton 4:3 S/N 6008. - pump now set at 240'.

80' Plain

2/17/03 - Inv. #0009187 - pulled 240', T.V.'d well, sonar jet cleaned 50', bailed well, put in new 6 Stage SP12M Simmons bowl unit, repaired column, tube & shaft - lowered 60' - set back 300'.

15' Perf

10' Screen

Put on customer's spare G125 Randolph 4:3 Ratio s/N 96264 - Stapleton not repairable.

30' Perf

4/11/03 - Inv. #0009298 - Took off G125 Randolph Gear Drive 4:3 Ratio - S/N 96264. Put on customer's spare gear drive - G125 Randolph Gear Drive 4:3 Ratio - S/N 9100021 (Came off of SW 1/4 26-26-35 - Kearny County - Well #26-3)

The
Professionals

MINTER-WILSON DRILLING CO.

INCORPORATED

Irrigation
and Domestic
Water Systems
Complete Installation
and Repairing

Phone 276-8269 • P.O. Box 493 • GARDEN CITY, KANSAS 67846

Tate
Kearny County
10-1-74

Test # 3

Location: Circle 15-4, South East 1/4 Sec. 15, 25-35

0	16	Fine sand
16	35	Med. to coarse gravel 15% clay (Loose)
35	65	Med. to coarse gravel (Loose)
65	78	Brown clay
78	101	Med. to coarse gravel (Loose)
101	125	Brown & blue clay
125	172	Fine to med. sand & gravel (Loose)
172	185	Brown clay with streaks of gravel 30% (Tight)
185	202	Brown sandy clay & brown clay
202	213	Brown & blue clay
213	245	Fine to med. sand & gravel (Loose)
245	262	Brown sandy clay & brown clay (Tight)
262	275	Fine to med. sand & gravel 30% clay (Hard streaks)
275	320	Brown sandy clay & brown clay (Hard streaks)
320	333	Fine to med. sand & gravel (Loose) small Hard streaks
333	350	Fine to med. sand & gravel (Loose)
350	362	Brown sandy clay with streaks of gravel 30% (Tight)
362	380	Fine to med. sand & fine gravel 10% clay (Loose)
380	392	Brown sandy clay with streaks of fine to med sand & fine gravel 30% (Loose)
392	415	Brown sandy clay & brown clay (Tight)
415	425	Brown gray & yellow clay (Hard)

Total Depth: 380'
Drilled this one

CREDIT MEMO

MINTER WILSON DRILLING CO., IN
P O BOX A
GARDEN CITY KS 67846

Credit Memo Number 015720

Credit Memo Date 05/31/11

Page 3

SOLD BANK OF AMERICA
TO C/O DARIN VIA
8101 SW 34th AVE
AMARILLO TX 79121-1069

P.O. Number		Terms	PAYABLE UPON RECEIPT
Customer Code	BOFA		
Any Text	SE 1/4 15-25-35		KE CO-WELL # 15-4

ITEM	ORDERED	SHIPPED	DESCRIPTION	PRICE	UOM	AMOUNT	TAX
------	---------	---------	-------------	-------	-----	--------	-----

Subtotal	29,355.60
*Sales Tax	0.00
Invoice Total	29,355.60
Payments	0.00
Net Due	0.00

INVOICE

MINTER WILSON DRILLING CO., IN
 P O BOX A
 GARDEN CITY KS 67846

Invoice Number 015715

Invoice Date 05/31/11

Page 1

SOLD BANK OF AMERICA
 TO C/O DARIN VIA
 8101 SW 34th AVE
 AMARILLO TX 79121-1069

P.O. Number		Terms	PAYABLE UPON RECEIPT
Customer Code	BOFA		
Any Text	SE 1/4 15-25-35		KE CO-WELL # 15-4

ITEM	ORDERED	SHIPPED	DESCRIPTION	PRICE	UOM	AMOUNT	TAX
	360.00	360.00	PUMP PULLED	3.75	ft	1,350.00	
	1.00	1.00	T V WELL - NO CHARGE	0.00	n/a	0.00	
			STATIC WATER LEVEL - 269 FT. 0' TO 211' - 16" PLAIN CASING 211' TO 232' - 16" MILL SLOT PERF. 232' TO 242' - 16" JOHNSON SCREEN 242' TO 337' - MILL SLOT PERF. 337' TO 347' - 16" JOHNSON SCREEN 40-60% PLUGGED 347' TO 365' - 16" MILL SLOT PERF. WIDE PERFS. COLLAR RUBS AT 240' & 320'. POSSIBLE HOLE AT 259'. LARGE HOLE AT 359'. EGG SHAPED FROM 362' ON DOWN.				
	2.50	2.50	WELDER & TRAVEL TIME - WELDED LEVELING PLATE ON	80.00	hrs	200.00	
PLALEVRD	1.00	1.00	PLATE, LEVELING ROUND 3/4"X30"	385.50	ea	385.50	
SP8830	1.00	1.00	9 STG SP10H BOWL ASSY	6,780.00	ea	6,780.00	
GSC06	1.00	1.00	STRAINER, CONE 6"	186.00	ea	186.00	
	360.00	360.00	SHOP LABOR ON TUBE & SHAFT	3.75	ft	1,350.00	
	1.00	1.00	SHOP LABOR TO REWORK STRETCH PLATE	80.00	n/a	80.00	
613-0615	8.00	8.00	PIPE, COL 6"X20' BUTT	735.00	ea	5,880.00	

INVOICE

29:35:69
00'0
29:35:69
00'0
09:55:69

MINTER WILSON DRILLING CO., IN
P O BOX A
GARDEN CITY KS 67846

Invoice Number 015715

Invoice Date 05/31/11

Page 2

SOLD BANK OF AMERICA
TO C/O DARIN VIA
8101 SW 34th AVE
AMARILLO TX 79121-1069

P.O. Number		Terms	PAYABLE UPON RECEIPT
Customer Code	BOFA		
Any Text	SE 1/4 15-25-35		KE CO-WELL # 15-4

ITEM	ORDERED	SHIPPED	DESCRIPTION	PRICE	UOM	AMOUNT	TAX
8X6	1.00	1.00	COLLAR,BELL REDUCER 8X6"	315.00	ea	315.00	
	1.00	1.00	6"X2-1/2"X1-1/2"X5' COLUMN, RH WOODLINE TUBE & SHAFT	738.00	ea	738.00	
251520RH	17.00	17.00	TUBE,WOOD 2 1/2X1 1/2"X20'	446.00	ea	7,582.00	
615-0028	6.00	6.00	SHAFT,1 1/2"X20' 10TH WITH SHAFT COUPLING	323.00	ea	1,938.00	
TN250SPL18	1.00	1.00	TUBE,STRETCH 2.1/2X18" WITH TUBE COUPLING	240.00	ea	240.00	
HSK150CRA42W/NK	1.00	1.00	SHAFT, TOP 1 1/2X42" WITH T.S NUT, SHAFT CPLG. & GIB KEY	395.00	ea	395.00	
	1.00	1.00	RECEIVER, OIL 1-1/2" PEERLESS	241.55	ea	241.55	
	1.00	1.00	SHOP LABOR ON G125 RANDOLPH GEAR DRIVE 4:3 RATIO - S/N 910021	120.00	n/a	120.00	
472636	1.00	1.00	SEAL,OIL	16.00	ea	16.00	
G56	1.00	1.00	GASKET,INSPECTION PLATE	3.40	ea	3.40	
G53	1.00	1.00	GASKET,O/S GAUGE	1.85	ea	1.85	
R64	1.00	1.00	GLASS, O/S GAUGE	1.85	ea	1.85	
	3.00	3.00	OIL, GEAR SAE 75	39.00	gal	117.00	
	345.00	345.00	PUMP SET	3.75	ft	1,293.75	
SBW625	4.00	4.00	SPIDER,BW 6X2 1/2"	15.00	ea	60.00	
SBW625	4.00	4.00	SPIDER,BW 6X2 1/2"	13.50	ea	54.00	

MINTER-WILSON DRILLING COMPANY, INC
 P. O. BOX A
 GARDEN CITY, KS 67846

INVOICE NUMBER: 0009187-IN
 INVOICE DATE: 02/17/03

(620) 276-8269

SALES TAX CODE: KS KE

TRIPLE T FARMS
 P. O. BOX 69
 LAKIN

KS 67860

CUSTOMER NO: 01-TRIPTF

DESCRIPTION	SE 1/4 15	AMOUNT
1 - 8" X 20' Column Pipe		538.00
5 - 2-1/2" X 1-1/2" X 20' RH Woodline Tubes		1,260.00
1 - 2-1/2" X 18" Stretch Tube		108.00
1 - 2-1/2" RH Tube Collar		23.00
1 - 1-1/2" X 42" Top Shaft, Top Shaft Nut & Shaft Coupling		254.00
1 - 2-1/2" RH Packing Follower		57.00
1 - 2-1/2" Oil Receiver Bush		20.00
1 - Copper Ring Under Plate		13.85
3 - 8" X 2-1/2" X 1-1/2" X 20' Column, RH Woodline Tube & Shaft to lower pump 60'		2,925.00
300' - pump set		930.00
7 - 8" X 2-1/2" B. W. Spiders		98.00
2 - Rings 3/8" Packing		4.95
1 - 8" Discharge Gasket		8.45
4 - Gals. Drip Oil		20.00
- Material Discount		1,658.00-

Note: 100 Hp Stapleton Gear Drive 4:3 Ratio
 S/N 6008 not repairable.
 Put on customer's spare G125 Randolph
 Gear Drive 4:3 Ratio S/N 96264

*Taxable Items

NET INVOICE: 19,955.25
 SALES TAX: 87.19
 INVOICE TOTAL: 20,042.44

TR 14 irr Well

TATE RANCH

Tate 14-3 Southwest 1/4 14-25-35 - Kearny County

Well drilled in November 1974.

365' Total Depth

Peerless Pump Serial #G103749

160' Setting - 1 1/2" x 2 1/2" x 8" Column, Tube & Shaft
w/RH Woodline Tubing

100 H.P. Gearhead Serial #96269

200' Flain

4 Stage 12" Bowl

8 x 8 x 16 1/2 Discharge head

W.I. 48 Drive, Flange & Guard

8" Cooler, Bases & Plumbing

60' Perf

8-31-90 - Inv. #20453 - Lowered 40' - Now 200'.

20' Screen

7/8/99 - Invoice #0006397 - Repaired cooler

7/16/99 - Invoice #0006412 - Lowered pump 60' - Now 260'.

30' Flain

55' Perf

12/6/2000 - Invoice #0007501 - 260' pump pulled, T.V.'d well, sonar jet cleaned 100', bailed well, repaired 4 stage 12LB bowl unit and added one stage, repaired column, tube & shaft; repaired F100 Randolph Gear Drive 4:3 Ratio - S/n 96269, lowered 60' - set back in 320'



The Professionals

MINTER-WILSON DRILLING CO.
INCORPORATED

Irrigation
and Domestic
Water Systems
Complete Installation
and Repairing

Phone 276-8269 • P.O. Box 493 • GARDEN CITY, KANSAS 67846

Tate
Kearny County
10-2-74

Test # 13
Location:

Circle 14-3
South West ¼ Sec. 14 T. 25, R. 35

0	7	Fine sand
7	24	Fine sandy & clay
24	50	Med. to coarse gravel (Loose)
50	67	Brown clay with streaks of gravel coarse
67	80	Med. to coarse gravel 15% clay (Loose)
80	110	Brown clay
110	140	Blue clay
140	153	Blue clay with streaks of gravel 30%
153	170	Brown clay
170	183	Fine to med. sand & gravel 30% clay (Loose)
183	200	Brown sandy clay 35% gravel
200	218	Fine to med. sand & gravel (Loose)
218	230	Fine to med. sand & gravel 10% clay (Loose)
230	278	Fine to md. sand & gravel (Loose)
278	290	Fine to med. sand & gravel 10% clay (Loose)
290	307	Brown sandy clay
307	335	Brown sandy clay with streaks of white rock (Hard)
335	365	Fine to med. sand & gravel 10% clay (Loose)
365	392	Brown sandy clay & brown clay (Tight)
392	414	Brown & gray clay (Tight)
414	425	Brown gray & yellow clay

MINTER-WILSON DRILLING COMPANY, INC
 P. O. BOX A
 GARDEN CITY, KS 67846

INVOICE NUMBER: 0007501-IN

INVOICE DATE: 12/06/00

(316) 276-8269

SALES TAX CODE: KS KE

TRIPLE T FARMS
 P. O. BOX 69
 LAKIN

CUSTOMER NO: 01-TRIPTF

KS 67860

DESCRIPTION	sw 1/4 14	AMOUNT
Shop labor on F100 Randolph		150.00
Gear Drive 4:3 Ratio - S/N 96269		
1 - Complete Sprag Assembly		319.25
1 - 99225 Speedi-Sleeve		46.85
1 - Oil Seal		14.30
1 - G109-4 Fan Gasket		1.75
1 - G56 Inspection Plate Gskt.		.75
1 - G53 Oil Sight Gauge Gasket		1.40
1 - R64 Oil Sight Gauge Glass		1.40
3 - Gals. Oil		63.00
320' - pump set		992.00
8 - 8" X 2-1/2" B. W. Spiders		112.00
2 - Rings 3/8" Packing		4.95
1 - 8" Discharge Gasket		8.45
5 - Gals. Drip Oil		25.00
- 10% Discount on \$15,669.95		1,567.00-

*Taxable Items

NET INVOICE: 19,204.65
 SALES TAX: 87.22
 INVOICE TOTAL: 19,291.87

12/26/2000 - Received Ck. #8109 for \$19,291.87 - Balance ----- - 0 -

TR 15 in well

TATE RANGE

Well #14-4

Southeast 1/4 14-25-35 - Kearny County
Well drilled in October 1974.

Total Depth: 355'

Peerless Pump Serial #G103753



120' Plain

160' Setting 1 1/2 x 2 1/2 x 8" Col., Tube & Shaft
w/RH Woodline Tubing

100 HF Gearhead, Randolph Serial #96297

4 Stage 12" Bowl

8 x 8 x 16 1/2 Discharge Head

WL 48 Drive Flange & Guard

200' Perf

8" Cooler, Bases and Plumbing

9-27-93 - Invoice #1832 - Lowered 60' - Now 220'.

5/14/02 - Inv. #0008546 - Pulled 220' pump,
T.V.'d well, sonar jet cleaned 75', baffled well,
repaired 12LB 4 stage bowl unit and added one
stage - Now 5 Stage 12LB, repaired tube & shaft,
serviced F100-Randolph Gear Drive 4:3 Ratio
s/N 96297, lowered 60' - set back in 280'.

20' Screen
15' Perf

8-16-07 - Inv. #013072 - Bank of America - Pulled 340' pump, put in a new
6 Stage SW12M Bowl Unit, repaired column, tube & shaft & set back in 340' pump/

AICO-UTILITY Line Form No. 65-019

The Professionals

MINTER-WILSON DRILLING CO.
INCORPORATED

Irrigation
and Domestic
Water Systems
Complete Installation
and Repairing

Phone 276-8269 • P.O. Box 493 • GARDEN CITY, KANSAS 67846

Tate
Kearny County
10-9-74

Test # 21
Location:

14-4
South East ¼ Sec. 14, T. 25, R. 35

0	8	Top Soil fine sand
8	45	Coarse gravel (Loose)
45	65	Sandy clay
65	97	Fine to med. sand & gravel (Loose)
97	112	Sandy clay
112	116	Fine to med. sand (Loose)
116	127	Sandy clay
127	143	Fine to med. sand & gravel (Loose)
143	185	Blue clay
185	212	Fine to med. sand & gravel (Loose)
212	215	Sandy clay
215	230	Fine to med. sand & gravel (Loose)
230	243	Sandy clay
243	255	Fine to md. sand & gravel (Loose)
255	260	Sandy clay
260	265	Fine to med. sand & gravel (Loose)
265	280	Sandy clay
280	290	Med. sand (Loose)
290	395	Sandy clay
305	320	Fine to med. sand (Loose)
320	355	Fine to med. sand & gravel (Loose)
355	375	Sandy clay with streaks of fine to med. sand & gravel (Loose)
395	400	Yellow

INVOICE

MINTER-WILSON DRILLING CO, INC
 P O BOX A
 GARDEN CITY KS 67846

Invoice Number 013072

Invoice Date 08/16/07

Page 1

SOLD BANK OF AMERICA
TO ATTN.: RICK PERKINS
 P O BOX 47428
 WICHITA KS 67202

P.O. Number	KENNY ENSZ	Terms	PAYABLE UPON RECEIPT
Customer Code	BOFA		
Any Text	SE 1/4 14-25-35		KEARNY COUNTY

ITEM	ORDERED	SHIPPED	DESCRIPTION	PRICE	UOM	AMOUNT	TAX
	1.50	1.50	1 MAN & TRAVEL TIME CHECKED PUMP	75.00	hrs	112.50	
	340.00	340.00	PUMP PULLED	3.10	ft	1,054.00	
SP1756	1.00	1.00	6 STG SW12M BOWL ASSY	6,215.00	ea	6,215.00	
	340.00	340.00	SHOP LABOR ON TUBE & SHAFT	3.10	ft	1,054.00	
	1.00	1.00	8"X2-1/2"X1-1/2"X20' COLUMN, RH WOODLINE TUBE & SHAFT	1,220.00	ea	1,220.00	
613-0830	1.00	1.00		0.00	ea	0.00	
251520RH	1.00	1.00		0.00	ea	0.00	
615-0028	1.00	1.00		0.00	ea	0.00	
617-1010	1.00	1.00		0.00	ea	0.00	
	340.00	340.00	PUMP SET	3.10	ft	1,054.00	
402-375	2.00	2.00	RING, PACKING 3/8"	2.50	ea	5.00	
S504RH	1.00	1.00	PACKING FOLLOWER	85.05	ea	85.05	
299-8	1.00	1.00	GASKET, DISCH 8"	8.45	ea	8.45	
OILDRIP	2.00	2.00	OIL, DRIP	8.15	gal	16.30	

Subtotal 10,824.30
 *Sales Tax 0.00
 Invoice Total 10,824.30
 Payments 0.00
 Net Due 10,824.30

10-15-07 - Received ck. #PT14156413 for 10,824.30 - balance

- 0 -

MINTER-WILSON DRILLING COMPANY, INC
 P. O. BOX A
 GARDEN CITY, KS 67846

INVOICE NUMBER: 0008546-IN

INVOICE DATE: 05/14/02

(620) 276-8269

SALES TAX CODE: KS KE

TRIPLE T FARMS
 P. O. BOX 69
 LAKIN

CUSTOMER NO: 01-TRIPTF

KS 67860

DESCRIPTION	AMOUNT
Shop labor on F100 Randolph	150.00
Gear Drive 4:3 Ratio - S/N 96297	
1 - Oil Seal	14.30
2 - G95 Seal Gaskets	2.86
1 - G109-4 Fan Gasket	1.75
1 - G53 Oil Sight Gauge Gasket	1.40
1 - R64 Oil Sight Gauge Glass	1.40
3 - Gals. Oil	63.00
280' - pump set	868.00
8 - 8" X 2-1/2" B. W. Spiders	112.00
2 - Rings 3/8" Packing	4.95
1 - 8" Discharge Basket	8.45
5 - Gals. Drip Oil	25.00

*Taxable Items

NOTE OUR NEW AREA CODE - 620

NET INVOICE: 19,319.66
 SALES TAX: 79.87
 INVOICE TOTAL: 19,399.53

6/17/02 - Received Ck. #9343 for \$47,624.67 - Apply \$19,399.53 - Balance - 0 -

DRILLERS TEST LOG

CUSTOMER NAME HITCH FAMILY FARMS DATE 2-22-80
 STREET ADDRESS 403 CAMPUS DRIVE TEST # 1 E. LOG - YES
 CITY & STATE GARDEN CITY, KS DRILLER VANN BOTHWELL
 COUNTY KEARNY QUARTER SE SECTION 22 TOWNSHIP 26 RANGE 35

LOCATION 30 FT. NORTH OF PIVOT POINT

WELL LOCATION

%	DRILLED		FOOTAGE	DESCRIPTION OF STRATA	STATIC WATER LEVEL	
	FROM	PAY			PROPOSED WELL DEPTH	326'
	0		18	SURFACE SAND		
	18		22	SANDY CLAY		
	22		44	BROWN & TAN CLAY		
	44		89	GRAVEL MEDIUM, LARGE		
	89		93	GRAY CLAY		
	93		108	SAND SMALL COURSE & CLAY STKS.		
	108		111	CLAY, FEW CEMENTED SAND STKS.		
	111		130	CLAY, GRAY & ORANGE		
	130		151	BLUE CLAY & CEMENTED STRINGERS		
30	151	34	185	SAND FINE TO MEDIUM & CLAY STKS.		
	185		188	CLAY & SAND STKS.		
75	188	47	235	SAND SMALL MEDIUM COURSE GOOD, DRILLS A LITTLE		
				ROUGH & FEW CLAY STKS.. SMALL GRAVEL		
	235		237	CLAY		
75	237	25	262	SAND SMALL COURSE & SMALL GRAVEL GOOD DRILLS		
				ROUGH, FEW CLAY STKS.		
75	262	34	296	SAND SMALL MEDIUM & FEW CLAY STKS. DRILLS ROUGH		
	296		304	BROWN & TAN CLAY		
60	304	11	315	SAND SMALL MEDIUM & FEW CLAY STKS		
	315		317	CLAY		
60	317	25	322	SAND SMALL MEDIUM		
	322		341	TAN CLAY LIMEROCK & FEW FINE SAND STKS.		
	341		400	TAN & BROWN CLAY & STKS.. OF BROWN & TAN SANDSTONE		
		156			PROPOSED WELL DEPTH 326'	
					SET UP SOUTHWEST	
					PIT ON NORTHWEST	
					SURFACE PIPE 28'	

HENKLE DRILLING & SUPPLY CO., INC.

GARDEN CITY, KANSAS
 Phone 276-3278

SUBLETT, KANSAS
 Phone 675-4311

TEST HOLES DOMESTIC WELLS STOCK PILES IRRIGATION & INDUSTRIAL WELLS



Scan of WWC5 Form

WATER WELL RECORD Form WWC-5 KSN 02A-1212

1 LOCATION OF WATER WELL: COUNTY: 047 KEARNY		FRACTION SW 1/4 NE 1/4 SE 3/4	SECTION NUMBER 22	TOWNSHIP NUMBER 26 S	RANGE NUMBER R 35 N
DISTANCE AND DIRECTION FROM NEAREST TOWN OR CITY STREET ADDRESS OF WELL IF LOCATED WITHIN CITY? FROM LAKE: APPX 10 3/4 MILES SOUTH & 5 3/4 MILES EAST					
2 WATER WELL OWNER: NAME, ST. ADDRESS, BOX #:		TERENCE HAYESKE PO BOX 630			
CITY, STATE, ZIP CODE		LAKIN, KS 67060-0610			
3 LOCATE WELL'S LOCATION WITH 3/4" X 3/4" IN SECTION BOX:		4 DEPTH OF COMPLETED WELL 579 ELEVATION: 0 DEPTH(S) GROUNDWATER ENCOUNTERED 1. 0 FT. 2. 0 FT. 3. 0 FT.			
		WELL'S STATIC WATER LEVEL 329 FT. BELOW LAND SURFACE MEASURED ON MO/DAY/YR 07/23/02 PUMP TEST DATA: WELL WATER WAS 427 FT. AFTER 0 HOURS PUMPING 1187 GPM ESTIMATED YIELD 0 GPM; WELL WATER WAS 0 FT. AFTER 0 HOURS PUMPING 0 GPM BORE HOLE DIAMETER 2 1/2 IN. TO 579 FT., AND IN. TO 0 FT. WELL WATER TO BE USED AS: 02 IRRIGATION WAS A CHEMICAL/BACTERIOLOGICAL SAMPLE SUBMITTED TO DEPARTMENT? No ; IF YES, MO/DAY/YR SAMPLE WAS SUBMITTED WATER WELL DISINFECTED? Yes			
5 TYPE OF BLANK CASING USED: 01 STEEL CASING JOINTS: WELDED BLANK CASING DIAMETER 16 IN. TO 579 FT., DIA IN. TO 0 FT., DIA IN. TO 0 FT. CASING HEIGHT ABOVE LAND SURFACE 12 IN., WEIGHT 42 LBS/FT. WALL THICKNESS OR GAGE NO. .250 TYPE OF SCREEN OR PERFORATION MATERIAL: 01 STEEL SCREEN OR PERFORATION OPENINGS ARE: 01 CONT. SLOT					
SCREEN PERFORATED INTERVALS: FROM 534 FT. TO 574 FT., FROM 0 FT. TO 0 FT. FROM 0 FT. TO 0 FT., FROM 0 FT. TO 0 FT. GRAVEL PACK INTERVALS: FROM 20 FT. TO 579 FT., FROM 0 FT. TO 0 FT. FROM 0 FT. TO 0 FT., FROM 0 FT. TO 0 FT.					
6 GROUT MATERIAL 03 BENTONITE GROUT INTERVALS: FROM 0 FT. TO 20 FT., FROM 0 FT. TO 0 FT., FROM 0 FT. TO 0 FT. WHAT IS THE NEAREST SOURCE OF POSSIBLE CONTAMINATION: 14 ABAND. WELLS DIRECTION FROM WELL? WEST HOW MANY FEET? 80					
7 CONTRACTOR'S OR LANDOWNER'S CERTIFICATION: THIS WATER WELL WAS CONSTRUCTED UNDER MY JURISDICTION AND WAS COMPLETED ON (MO/DAY/YEAR) 07/21/02 AND THIS RECORD IS TRUE TO THE BEST OF MY KNOWLEDGE AND BELIEF. KANSAS WATER WELL CONTRACTOR'S LICENSE NO. 145 THIS WATER WELL RECORD WAS COMPLETED ON (MO/DAY/YR) 08/27/02 UNDER THE BUSINESS NAME OF HENCKE DRILLING & SUPPLY BY (SIGNATURE)					
LITHOLOGIC LOG					
FROM	TO		FROM	TO	PLUGGING INTERVALS
0	2	02 SILT			
2	50	07 FINE SAND			
50	75	05 SAND 15 FINE GRAVEL			
75	95	05 SAND 11 GRAVEL 01 CLAY			
95	97	05 SAND 11 GRAVEL 25 SANDSTONE			
97	118	04 SANDY CLAY 05 SAND 01 CLAY			
118	135	01 CLAY 05 SAND			
135	142	05 SAND			
142	160	01 CLAY 05 SAND 04 SANDY CLAY			
160	206	05 SAND 15 FINE GRAVEL 01 CLAY			

(CONTINUED) WATER WELL RECORD Form WWC-5 KSA 82A-1227

1 LOCATION OF WATER WELL: COUNTY: 047 KEARNY		FRACTION SW 1/4 NE 1/4 SE 1/4	SECTION NUMBER 22	TOWNSHIP NUMBER T 26 S	RANGE NUMBER R 35 W
2 WATER WELL OWNER: RR#, ST. ADDRESS, BOX #: YERENCE HAYESKE PO BOX 610		BOARD OF AGRICULTURE, DIVISION OF WATER RESOURCES			
CITY, STATE, ZIP CODE : LAKIN, KS 67860-0610		APPLICATION NUMBER: 33635			
FROM	TO	LITHOLOGIC LOG			
206	283	05 SAND 11 GRAVEL 01 CLAY			
283	303	05 SAND 13 FINE GRAVEL 01 CLAY			
303	314	04 SANDY CLAY 05 SAND			
314	323	05 SAND 13 FINE GRAVEL 01 CLAY			
323	334	04 SANDY CLAY 05 SAND			
334	341	05 SAND 11 GRAVEL 01 CLAY			
341	365	05 SAND 01 CLAY 23 SANDSTONE			
365	373	23 SANDSTONE 20 LIMESTONE 31 CALICHE			
373	404	23 SANDSTONE 31 CALICHE			
404	487	31 CALICHE 23 SANDSTONE			
487	519	23 SANDSTONE			
519	541	23 SANDSTONE 31 CALICHE			
541	574	31 CALICHE 23 SANDSTONE			
574	623	31 CALICHE 20 LIMESTONE			

7 CONTRACTOR'S OR LANDOWNER'S CERTIFICATION: THIS WATER WELL WAS CONSTRUCTED UNDER MY JURISDICTION AND WAS COMPLETED ON (MO/DAY/YEAR) 07/28/02 AND THIS RECORD IS TRUE TO THE BEST OF MY KNOWLEDGE AND BELIEF. KANSAS WATER WELL CONTRACTOR'S LICENSE NO. 165 THIS WATER WELL RECORD WAS COMPLETED ON (MO/DAY/YR) 08/29/02 UNDER THE BUSINESS NAME OF BECKLE DRILLING & SUPPLY BY (SIGNATURE) *Samuel Beckle*

Kansas Geological Survey
 Comments to webadmin@kgs.ku.edu
 URL=http://www.kgs.ku.edu/Magellan/WaterWell/index.html
 Display Programs Updated July 29, 2004
 Data added continuously.